[REGISTERED No. 29.]

No. 40 of 1874.

The Calcutta Gazette.

WEDNESDAY, OCTOBER 7, 1874.

CONTENTS.

	Page.
PART I.—Orders and Notifications by the Lt.-Governor of Bengal, the High Court, Government Treasury, &c.	1553—1578
PART II.—Advertisements	2131—2148
PART III.—Acts of the Bengal Council	Nil.
PART IV.—Bills of the Bengal Council	Nil.
PART V.—Acts of the Legislative Council of India	Nil.
PART VI.—Bills of the Legislative Council of India	Nil.
SUPPLEMENT No. 40	3261—3313

PART I.

Orders and Notifications by the Lieut.-Governor of Bengal, the High Court, Government Treasury, &c.

NOTICE.

THE following order, issued by the Government of India, Military Secretary's Office, is republished for general information:—

NOTIFICATION.

Fort William, the 2nd October 1874.

HIS EXCELLENCY THE VICEROY AND GOVERNOR-GENERAL will leave Calcutta on Tuesday, the 13th October 1874, for Hazareebagh.

J. CRAWFURD,
For Secy. to the Govt. of Bengal.

ORDERS BY THE LIEUTENANT-GOVERNOR OF BENGAL.

REVENUE AND GENERAL DEPARTMENTS.

No. 2669C.S.

GENERAL.—*The 1st October* 1874.—The services of Captain H. M. L. Hutchinson, of the 14th Foot, are replaced at the disposal of the Government of India, in the Military Department.

The 2nd October 1874.—Mr. F. W. V. Peterson is appointed to act as Joint-Magistrate and Deputy Collector of Jessore in the First Grade.

The 3rd October 1874.—Mr. Alfred Augustus Wace, Assistant Magistrate and Collector, in charge of the Tajpore Sub-division, is allowed leave for forty days, under Section 21, Chapter VI of the Civil Leave Code.

Mr. Alfred Hinuber Haggard, Assistant Magistrate and Collector, is appointed to have charge of the Tajpore Sub-division during the absence on leave of Mr. A. A. Wace, or until further orders.

Baboo Mednipershad Singh, Deputy Magistrate and Deputy Collector, Shahabad, is allowed leave for one month, under Section 21, Chapter VI of the Civil Leave Code.

The 5th October 1874.—Baboo Dwarka Pershad, Sub-Deputy Collector of Behar, Patna, is allowed leave for one month, under Section 21, Chapter VI of the Civil Leave Code.

Baboo Shama Churn Das, Sub-Deputy Collector of Sasseram, Shahabad, is allowed leave for one month, under Section 21, Chapter VI of the Civil Leave Code, with effect from the 17th October 1874.

Mr. John Ward, Joint-Magistrate and Deputy Collector, Rajshahye, is allowed leave for one month, under Section 21, Chapter VI of the Civil Leave Code.

Moulvie Ali Hossein, Deputy Magistrate and Deputy Collector, Gya, is allowed leave for one month, under Section 21, Chapter VI of the Civil Leave Code, from the 15th October 1874.

The following officers are appointed to act as Joint-Magistrates and Deputy Collectors of the Second Grade, viz.—

Mr. Alfred Augustus Wace, Assistant Magistrate and Collector, Tajpore.
" William Fiddian, Assistant Magistrate and Collector, Chumparun.
" George Goodair Dey, Assistant Magistrate and Collector, Sarun.

Baboo Parbutty Churn Roy, Deputy Magistrate and Deputy Collector, in charge of the Moonsheeguunge Sub-division, in Dacca, is allowed leave for two weeks, under Section 21, Chapter VI of the Civil Leave Code.

Moulvie Abdool Jubbar, Deputy Magistrate and Deputy Collector, Monghyr, is vested with the powers of a Collector under Act X of 1870 for the acquisition of lands for public purposes.

Mr. J. J. Mendes, Acting Deputy Magistrate and Deputy Collector at Soopool, in Bhagulpore, is appointed to be Sub-Deputy Collector of the First Grade in Nuddea.

Mr. E. McLaren Smith, on duty as an Acting Deputy Magistrate and Deputy Collector in Bhagulpore, is appointed to be Sub-Deputy Collector at Rajmehal.

Mr. J. Rivett-Carnac is appointed to act as an Assistant Commissioner of the Third Grade, and posted to the Sudder Station of Lohardugga, in Chota Nagpore.

The 6th October 1874.—Mr. J. Scobell Armstrong, Officiating Joint-Magistrate and Deputy Collector, Buxar, is allowed furlough for a period of two years, under Section 10 (*a*), clause 2 of the Civil Leave Code, together with subsidiary leave for a period not exceeding thirty days from the 15th instant.

Mr. F. J. G. Campbell, acting Joint-Magistrate and Deputy Collector, is appointed to have charge of the Jamooe Sub-division.

Mr. M. Finucane, Assistant Magistrate and Collector, Dinagepore, is transferred to Monghyr.

Mr. E. J. Barton is appointed to act as Magistrate and Collector of Backergunge during the absence on duty of Mr. H. Beveridge, or until further orders.

Mr. C. F. Magrath is appointed to act until further orders as Magistrate and Collector of Bograh.

Mr. John Geoghegan, Acting Secretary to the Board of Revenue, is allowed special leave for six months, under Section 15, Chapter IV of the Civil Leave Code.

Mr. W. H. Smith, Extra Assistant Commissioner of Doomka, is appointed to be Assistant Settlement Officer for the Sonthal Pergunnahs.

Mr. C. F. Manson, Extra Assistant Commissioner, is posted to Doomka, in the Sonthal Pergunnahs.

Moulvie Hossein Ally, Deputy Magistrate and Deputy Collector, employed in the Sonthal Pergunnahs, is transferred to Bhagulpore.

Mr. T. M. Kirkwood is appointed to act until further orders as Magistrate and Collector of Chittagong.

Under the special sanction of Her Majesty's Secretary of State for India, the furlough for one year granted in Government orders dated 11th May 1874, under Section 11(*a*) of the Civil Leave Code, to Mr. Alexander Mackenzie, B.A., Junior Secretary to the Government of Bengal, is commuted to furlough for eighteen months, under Section 10(*a*) of the Code.

Mr. J. A. Hopkins, Officiating Joint-Magistrate, Hooghly, is appointed to be Controlling and Registering Officer under Section 2, Act V (B.C.) of 1866 (The Hackney Carriage Act), in the municipal towns of Hooghly and Chinsurah during the absence on leave of Mr. Meares until further orders.

Mr. John Tweedie, Officiating Second Additional Judge, 24-Pergunnahs and Hooghly, is appointed to act as Additional Judge and Additional Sessions Judge of Chittagong, Dacca, Backergunge, and Tipperah, until further orders. Mr. Tweedie, who is to be stationed at Fureedpore, is authorized, under Section 17 of Act X of 1872, ordinarily to hold the sessions at Fureedpore, and also to take such criminal appeals of that district as lie to the court of sessions.

Mr. E. H. Ruddock, Acting Joint-Magistrate and Deputy Collector, Burdwan, is allowed furlough for two years, under Section 10(*a*) of the Civil Leave Code, together with the usual subsidiary leave, with effect from the 20th October 1874.

POLICE.—*The 3rd October* 1874.—Mr. Edward Melian Showers, Assistant Superintendent of Police, on special duty at Durbhunga, is appointed to act as District Superintendent of Police in the Chittagong Hill Tracts until further orders.

The 5th October 1874.—Mr. C. E. Gouldsbury, Assistant Superintendent of Police, on special relief duty in Purneah, is transferred to Dacca.

Mr. J. W. H. Dalrymple Clark, Acting Assistant Superintendent of Police, Julpigoree, is confirmed in the Third Grade of Assistant Superintendents of Police.

Mr. John Briscoe Birch, Acting District Superintendent of Police in the Sonthal Pergunnahs, is appointed to act as District Superintendent of Police, Pubna, until further orders.

Mr. Hector Munro, Assistant Superintendent of Police, on special relief duty at Bhagulpore, is appointed to act as District Superintendent of Police in the Sonthal Pergunnahs until further orders.

The 6th October 1874.—Mr. R. F. Guise is appointed to act as an Assistant Superintendent of Police, and is posted to Backergunge.

EDUCATION.—*The 5th September* 1874.—Baboo Brojo Nath Lahiri is appointed temporarily to be Deputy Inspector of Schools, Calcutta, in the Second Grade, *vice* Baboo Mohendro Nath Roy, deceased, from the date on which he received charge of the office.

The 3rd October 1874.—Mr. Robert Parry, of the Education Department, is allowed four days' subsidiary leave, under Section 18 (*b*), Chapter V of the Civil Leave Code, from the 16th September 1874, the date following the day of his arrival at Bombay, to enable him to join his appointment on his return from furlough.

MEDICAL.—*The 6th September* 1874.—Surgeon Robert Andrews King Holmes, on special duty in Tirhoot, is appointed to act until further orders as Civil Surgeon of Rajshahye.

Surgeon S. Flood, of the 109th Regiment, held medical charge of the Dinapore subdivision during the absence of Surgeon Seaman on privilege leave, with effect from the 24th July 1874.

Assistant Surgeon Mohendro Nath Gupta, Resident Medical Officer, Sealdah Lock Hospital and Bowbazar Examination Ward, is allowed leave for five weeks, under Section 21, Chapter VI of the Civil Leave Code.

Surgeon C. J. McKenna, doing duty at the Presidency General Hospital, is appointed to act as Resident Surgeon, Medical College Hospital, during the absence on duty of Surgeon Lawrie, or until further orders.

Mr. V. B. Stork, Medical Officer, Hill Tipperah Agency, is allowed leave for a further period of twenty-five days in extension of the leave for two months granted to him under Government orders of the 15th ultimo, under Section 21, Chapter VI of the Civil Leave Code.

OPIUM.—*The 5th October* 1874.—Mr. J. E. Hand, Assistant Sub-Deputy Opium Agent, Gondah, is allowed leave for one month, under Section 21, Chapter VI of the Civil Leave Code.

The 6th October 1874.—Mr. J. Flyter, Assistant Sub-Deputy Opium Agent of Shahabad, is allowed leave of absence for one month, under Section 21, Chapter VI of the Civil Leave Code.

J. CRAWFURD,
For Secy. to the Govt. of Bengal.

[First Publication.]

NOTIFICATION.

The 30th September 1874.—It is hereby notified for general information that the undermentioned villages have been transferred from the rent-roll of Gya to that of the Hazareebagh district, and will now form part of the Kunda pergunnah in the latter district:—

Sudder jumma.			Towjee number.	Thana register number.	Name and Number.	Area.		
Rs.	A.	P.				A.	R.	P.
108	7	0	3150	167	1. Donnapore	133	2	16
56	14	0	3249	168	2. Ghanji	244	3	19
13	0	0	3180	169	3. Sikui	120	2	22
91	13	0	3090	170	4. Tandooa	1,425	1	30
38	0	0	3286	171	5. Makunpore	83	0	27
68	8	0	3305	172	6. Nackchuk, *alias* Nack Bigha ..	262	1	27
57	0	0	3102	173	7. Jafpore	358	3	3
51	8	0	3250	174	8. Gidha	183	0	32
Including road cess 18	2	0	3297	175	9. Mahugoen	156	2	19
36	7	0	3228	176	10. Kaleanpore	113	0	2
41	2	0	3035	180	11. Bichkila	119	0	32
27	0	0	3262	188	12. Lodhia	478	[illegible]	3
18	15	0	3174	259	13. Salempore	180	1	29
30	0	0	3063	260	14. Pachmow	147	1	18
81	1	0	3121	261	15 Chundree Gobindpore	227	3	29
17	0	0	2974	271	16. Nisf Anuntpore	49	1	37

The boundary of the Hazareebagh district, both criminal and fiscal, will now be the northern boundary of the villages of Lodhia, Bichkila, Geedha, Mahugoen, Kaleanpore, Donnapore, Anuntpore, Chundree Gobindpore, and Salempore.

H. J. REYNOLDS,
Offg. Secy. to the Govt. of Bengal.

[First Publication.]

NOTIFICATION.

Dacca Division ...	Backergunge.
Chittagong Division...	Noakholly. Chittagong.
Patna Division ...	Patna. Gya. Shahabad. Tirhoot. Sarun. Chumparun.
Cooch Behar Division ...	Julpigoree.
Chota Nagpore Division ...	Lohardugga.

The 5th October 1874.—Under the provisions of Section 1, Act X (B.C.) of 1871 (The District Road Cess Act), the Lieutenant-Governor is pleased to extend the provisions of the aforesaid Act to the districts noted in the margin, and to provide that the Act shall commence and take effect in those districts from the 1st November 1874.

H. J. REYNOLDS,
Offg. Secy. to the Govt. of Bengal.

[First Publication.]

ROAD CESS NOTIFICATION.

HAZAREEBAGH DISTRICT.

The 5th October 1874.—It is notified, under Section 75 of Act X (B.C.) of 1871 (The District Road Cess Act), that the Road Cess Committee of the Hazareebagh district have, under Section 74 of the Act, determined to levy the cess under that Act for the cess year ending 30th September 1875 at the following rates, being three-fourths of the maximum rates, and the said rates are published accordingly :—

I. Four and a half pie, or a pice and a half, on every rupee of the annual value of lands under Part II of the Act.

II. The following rates on non-agricultural houses and shops estimated to be of the present value of—

				Yearly Cess. Rs.	A.	P.
Not less than Rs.	100,	but less than Rs.	500	0	12	0
"	500,	"	1,000 ...	2	4	0
"	1,000,	"	2,000 ...	3	6	0

Not less than Rs. 2,000 and upwards, Rs. 2-4 for every Rs. 1,000 or part thereof of the estimated present value.

Shops and buildings used for purposes of trade, whose estimated present value is more than Rs. 25 and less than Rs. 100, to pay a yearly tax of twelve annas.

H. J. REYNOLDS,
Offg. Secy. to the Govt. of Bengal.

[First Publication.]

ROAD CESS NOTIFICATION.

DISTRICT OF TIPPERAH.

The 6th October 1874.—It is notified, under Section 75 of Act X (B.C.) of 1871 (The District Road Cess Act), that the Road Cess Committee of the district of Tipperah have, under Section 74 of the Act, determined to levy the cesses under that Act for the ensuing cess year, beginning on the 1st of October next, at the following rates, being the maximum rates, and the said rates are published accordingly :—

I. Six pie, or two pice, on every rupee of the annual value of lands under Part II of the Act.

II. The following rates on non-agricultural houses and shops estimated to be of the present value of—

				Yearly Cess. Rs.	A.	P.
Not less than Rs.	100,	but less than Rs.	500 ...	1	0	0
"	500,	"	1,000 ...	3	0	0
"	1,000,	"	2,000 ...	4	8	0

Not less than Rs. 2,000 and upwards, Rs. 3 for every Rs. 1,000 or part thereof of the estimated present value.

Shops and buildings used for purposes of trade, whose estimated present value is more than Rs. 25 and less than Rs. 100, to pay a yearly tax of one rupee.

H. J. REYNOLDS,
Offg. Secy. to the Govt. of Bengal.

[First Publication.]

NOTIFICATION.

The 6th October 1874.—Under Section 2 of the District Road Cess Act, 1871, the Lieutenant-Governor is pleased to direct that the cesses leviable under the said Act shall take effect in the district of Beerbhoom from the 1st October 1874.

Under Section 70 of the aforesaid Act, the Lieutenant-Governor is pleased to determine that the month in which the District Committee shall meet to prepare estimates of income and expenditure for the cess year, as is in the said section provided, shall be November 1874 in the aforesaid district.

H. J. REYNOLDS,
Offg. Secy. to the Govt. of Bengal.

No. 3.

List of Dhamrah and Byturnee Channel Buoys, 1874, from the Sea to Chandbally.

Names of Buoys.	Colour.	Mark.	Class.	REMARKS
Kannaka Buoy	Black	K	2nd class, wooden spire	Pole and basket
H Buoy	Red	H	3rd class, iron	No spire
G "	Black	G	3rd class, wooden spire	Pole and triangle.
F "	Red	F	4th class, iron	No spire
E "	Black	E	3rd class, wooden spire	Pole and basket.
D "	Red	D	Ditto	Ditto.
C "	Black	C	Ditto	Ditto
B "	Red	B	Ditto	Ditto.
A "	Black	A	5th class, iron	No spire.
Fairway Buoy	" and white	F	Ditto	Ditto.
Celerity Spit Buoy	Black	C S	4th class, iron	Ditto
Round Flat "	Red	R F	Ditto	Ditto
Lower Byturnee Buoy	"	L B	Ditto	Ditto.
Upper " "	"	U B	5th class, iron	Ditto.
Pilot Sand "	Black	None	4th class, iron	Ditto.
Lacklo Buoy	White	None	5th class, iron	Ditto.
Total 16 buoys				

T. E. RAVENSHAW, *Commissioner.*

No. 4.

Notice and Sailing Directions for Dhamrah.

Kannaka Buoy, at the sea entrance of the channels leading into the Dhamrah River, is in north latitude 20° 48′ 40″ and east longitude 87° 7′ 0″, or a little to the south of the position given on Lloyd's chart of the Sandheads.

From Calcutta, a vessel bound to Dhamrah or Chandbally should steer a course so as to strike soundings of seven or eight fathoms on the coast, a few miles to the north of the position of the Kannaka Buoy, shoal into six fathoms, and steer down about south-east, keeping in that depth, when she cannot fail to sight both the buoy and Shortt's tripod beacon on the north-east *dry* point of Point Palmiras Reef; by this course all danger of striking on this dangerous reef will be avoided. A vessel bound in from the south must be guided by the general chart of the Sandheads, keep the lead smartly going, and be particularly careful not to go into less than 12 fathoms till she is to the north of the reef, which is very steep to. Tides in this vicinity are very irregular and much influenced by the wind.

From the Kannaka Buoy there are two channels—the north and south: the latter is the best; but *all* vessels running to this place should be supplied with the latest charts of the entrance to the Dhamrah River, without which a stranger would have some difficulty in running in. Charts are obtainable from the Master-Attendant, Calcutta, the Surveyor-General's Office, Park Street, Calcutta, or from the Conservator of Orissa Ports at False Point.

A sketch showing the new positions of the buoys will shortly be published. The Chandipal Bar has now not more than six feet reduced on it, passing close to the Fairway Buoy.

A buoy is to be placed on the north-east edge of Point Palmiras Reef. Due notice will be given of its being laid.

The chart of 1870 is a good guide for a vessel from sea at the Kannaka Buoy to the mouth of the Byturnee River.

The Byturnee River is shortly to be surveyed, and a chart of it published. Until this is done strangers are strongly recommended to take a pilot. One could generally be obtained in Calcutta, as several officers of the tug and pilot services have made themselves acquainted with the navigation of these channels.

Parties wishing to have the new positions of the buoys shown on charts in their possession, are requested to send them to the Conservator, Orissa Ports, False Point, who will make the necessary alterations and return the chart by next post.

T. E. RAVENSHAW, *Commissioner.*

H. J. REYNOLDS,
Offg. Secy. to the Govt. of Bengal.

[First Publication.]

RESOLUTION.

GENERAL DEPARTMENT.

MARINE—CALCUTTA PORT TRUST.

No. 2798,—Calcutta, the 1st September 1874.

READ—

A letter, No. 630, dated 10th June 1874, from the Port Trust Commissioners, submitting a proposal for extending the Strand Bank Road, with wharfage, between Aheerectollah Ghât and the northern boundary of the Port.

Letter No. 647, dated 11th June 1874, from the Port Commissioners, applying for a loan of Rs. 2,50,000 for the above purpose.

Read again—

Resolution of this Government, dated 29th June 1874, notifying that it appears probable to the Lieutenant-Governor that the above loan ought to be made to the Port Commissioners.

Read also—

Letter No. 1258, dated 5th August 1874, and enclosure, stating that a further loan of Rs. 6,00,000 is required to complete the purchase of the land for the construction of the new river-side road from Aheerectollah Ghât to the northern boundary of the Port.

Letter No. 1259, dated 5th August 1874, from the Port Commissioners, submitting a formal application for a loan of Rs. 6,00,000 for the above purpose.

WHEREAS it appears to the Lieutenant-Governor probable that the loan of Rs. 6,00,000, applied for in Port Commissioners' No. 1259, dated 5th August 1874, in excess of the Rs. 2,50,000 asked for in their No. 630, dated 10th June 1874, ought to be made—

It is ordered that a copy of the application be published in the *Government Gazette*, as required by the fifth of the rules made by the Governor-General in Council in respect of loans under the Public Works Loan Act of 1871, and published on the 15th of October 1873.

By order of the Lieutenant-Governor of Bengal,

H. J. REYNOLDS,
Offg. Secy. to the Govt. of Bengal.

No. 1258, dated Calcutta, the 5th August 1874.

From—W. D. BRUCE, Esq., Vice-Chairman to the Calcutta Port Commissioners,
To—The Secretary to the Government of Bengal, General Department.

IN continuation of my letter No. 630, dated the 10th June 1874, I have the honor to report, for the information of His Honor the Lieutenant-Governor, that the Commissioners have resolved to apply at once to Government for a loan sufficient to complete the purchase of the land required for the new river-side road from Aheerectollah Ghât to the northern boundary of the port.

2. In my letter No. 630, above referred to, application was made for a loan of Rs. 2,50,000 for the extension of the works now in hand, and a plan was then submitted, copy of which is sent herewith, showing the exact position of the lands for the acquisition of which the Commissioners required the loan of Rs. 2,50,000.

3. It now appears to the Commissioners that it is desirable to proceed as fast as possible to acquire the whole of the land necessary for the completion of this important work, as the land adjoining the sections already completed (coloured red on map) is daily rising in value, and it may reasonably be expected that the value of such lands will continue to increase as further improvements are carried out. The road in question, besides giving the public direct access to the river frontage, will form a direct means of communication for all the jute trade of the Port; as many of the jute-pressing and screwing warehouses, and Hautkholah, the centre of the jute trade of Calcutta, are close to the line of the new road. The Commissioners also propose to lay down a line of tramway of the same gauge as the Eastern Bengal and East Indian Railways, so that the produce brought to Calcutta by these railways may be carried over the new road to the several warehouses for storing, or to the jetties for shipment. The tramway proposal will, however, be submitted separately for the consideration of Government: at present, all that the Commissioners wish to secure is the land necessary for the whole road, to enable them to secure through communication as soon as possible.

4. The Commissioners therefore solicit the sanction of His Honor the Lieutenant-Governor to the purchase of the necessary lands, and submit herewith an application drawn up and signed in accordance with the terms of the Public Works Loan Act for a loan of Rs. 6,00,000.

No. 1259, dated Calcutta, the 5th August 1874.

From—The Commissioners for making Improvements in the Port of Calcutta,
To—The Secretary to the Government of Bengal, General Department.

WE, the undersigned Commissioners for making Improvements in the Port of Calcutta, do hereby apply to His Honor the Lieutenant-Governor of Bengal for a loan, to be granted us under the provisions of Act XXIV of 1871 (The Public Works Loan Act). The particulars to be set forth in accordance with the rules published under the aforesaid Act are annexed hereto:—

(1) The work for the construction or repair of which the loan is required, and an estimate of the cost thereof.

The purchase of the land necessary for the completion of the new river-side road from Ahcerectollah Ghât to the northern boundary of the port at Cossipore.

Six lakhs of rupees.

(2) The amount of loan applied for.

Rupees 6,00,000.

(3) The funds, cesses, rates, duties, or taxes, and the property, if any, on the security of which it is proposed that the loan shall be made.

The landing and shipping charges, wharf-rents, and removal charges levied at the jetties and inland wharves; the jetties, quays, wharves, machinery, &c., &c., belonging to the Port Commissioners; and the Strand Bank land.

(4) The law or laws under which the said funds, cesses, rates, duties, taxes, are levied or received, and the title on which the said property is held.

Act V (B.C.) of 1870.

(5) The period for which the loan is required; the number and amount of the instalments, if any, in which it is proposed the loan shall be made; dates proposed for receiving such instalments; and the instalments in which it is proposed to repay the loan.

Thirty years.

As required by the Collector, under Act X of 1870, appointed to take up the land.

As required by the Collector appointed to take up the land.

In accordance with the provisions of Rule X of the rules published under the Act modified by clause (D) of the rule, the Commissioners will pay a fixed sum half-yearly, on the 30th June and 31st December, at the rate of Rs. 3,053-5-0 for each lakh of rupees borrowed. The table showing the proportion in which this half-yearly amount is divided between payment of interest and repayment of principal, which was forwarded with the Commissioners' letter No. 4785, dated 12th January 1874, will show that the terms of the rule above quoted are complied with, and that one-fifth of the amount borrowed will be repaid within ten years, one-half within twenty years, and the whole within thirty years.

The ordinary income and expenditure of the Commissioners for 1871-72, 1872-73, and 1873-74, exclusive of repayment of loans:—

(6) The proceeds of each of the funds, cesses, rates, duties, or taxes, and all other income received by the Port Commissioners for the purposes of the Act

	1871-72.	1872-73.	1873-74.
	Rs.	Rs.	Rs.
Gross receipts derived from Jetties ...	3,63,707	4,09,440	4,21,773
" " " Inland Wharves ...	1,98,456	2,01,834	2,16,755
" " " Strand Bank lands ...	73,260	79,118	81,590
" " " Port charges ...	4,48,111	5,43,020	4,26,974
	10,83,534	12,33,412	11,47,092
Expenditure at Jetties ...	2,04,779	2,43,911	2,68,412
" at Inland Wharves ..	46,013	68,381	65,646
" on account of Strand Bank lands ...	19,849	23,725	63,065
" " " Port establishments ...	2,80,939	3,95,168	3,85,477
	5,51,580	7,31,185	7,82,600

(7) The value of the property, if any, offered as security.

	Rs.
Value of land south of Ahcerectollah Ghât, measuring about 2,404 cottahs, at Rs. 1,000 per cottah ...	24,04,000
Value of land already purchased for new wharf north of Ahcerectollah Ghât	3,00,000
Value of buildings, jetties, cranes, and other appliances	34,83,473
Value of floating property, moorings, &c., belonging to the Port	18,90,146
Value of investment in Government paper ..	4,29,775
Total ..	85,07,394

All existing prior charges upon any source of income received for the purpose of Act V (B.C.) of 1870, or of any property vested in the Commissioners.

Amount of loan sanctioned.	AUTHORITY. Government of India sanction. No.	Date.	Amount drawn.	Amount repaid.	Dates of repayment.	Balance due.
10,00,000	Sanctioned by the assent of G. G. to Act V of 1870.		10,00,000	1,00,000	Aug. 1st 1873...	9,00,000
6,00,000	376	18th Jan. 1873	6,00,000	14,791	June 30th and 31st Dec. 1873, and 30th June 1874.	5,85,209
5,49,100	477	27th Jan. 1873	5,49,100	6,073	Dec. 31st, 1873 and 30th June 1874	5,43,027
3,00,000	983	15th Feb. 1873	2,50,000	2,830	Ditto ...	2,47,170
2,00,000	1336	27th Feb. 1873	2,00,000	2,429	Ditto ...	1,97,571
3,85,000	2023	31st Mar. 1874	1,55,000	1,245	30th June 1874	1,53,755
Port debt not repayable—						
17,65,000	1839	7th July 1871	.....	.....	.....	17,65,000
2,50,000	Applied for, but not yet sanctioned, for acquiring land for extension of road—*Vide* Commissioners' letter No. 647, dated 11th June 1874.					
2,50,000	Applied for, but not yet sanctioned, for pitching slope of river-bank and metalling jetty enclosure—*Vide* Commissioners' letter No. 720, dated 8th July 1874.					

We have the honor to be,

SIR,

Your most obedient servants,

J. R. BULLEN-SMITH, *Chairman.*
W. D. BRUCE, *Vice-Chairman.*
T. B. LANE,
WM. SMITH,
S. S. HOGG,
T. M. RUSSELL,
J. C. MURRAY,
THOS. A. APCAR,
DOORGA CHURN LAW,
} *Commissioners.*

[Third Publication.]

The 19th September 1874.—The following Resolution, regarding the retransfer of the town of Navadipa and the adjacent villages from the district of Burdwan to that of Nuddea, is published for general information :—

Read a petition from the inhabitants of the town of Navadipa or Nuddea, begging for a reconsideration of the decision that the town and island of Navadipa should be transferred to the Burdwan district.

RESOLUTION.—The Lieutenant-Governor met most of the memorialists on the occasion of his visit to the town of Nuddea on 13th September, and he ascertained on the spot that this petition represents the views of the most influential and important section of the people of Nuddea; and he learned that most of the memorialists held lands in, and were connected with, the Nuddea district on the left bank of the Bhagiruttee. His Honor also consulted the Magistrates of the Burdwan and Nuddea districts, and ascertained that no executive or fiscal advantages will be gained by transferring this small tract to Burdwan; while there are many disadvantages in its remaining part of the Burdwan district. The Magistrate-Collector of the Nuddea district, who has known the town of Nuddea and its people for nearly five years, has informed the Lieutenant-Governor that the allegations made by the memorialists regarding the wishes of the townspeople, and regarding the practical convenience of their town remaining a part of the Nuddea district, are in the main correct.

2. The order transferring the Navadipa or Nuddea tract to Burdwan was issued a few months ago, and no administrative inconvenience will result from its recall. Under these circumstances, as the wishes of the people and the opinions of the local officers are in favor of the island of Navadipa or Nuddea remaining a part of the Nuddea district, the Lieutenant-Governor is glad to be able to comply with the prayer of the memorialists; and he directs that the order transferring this island, including the Nuddea town and the adjacent lands, to the Burdwan district, be reviewed, and that the tract be retransferred to the Nuddea district. The "khal" or branch of the river which flows behind or westward of Nuddea town will form at this point the boundary of the two districts.

H. J. REYNOLDS,
Offg. Secy. to the Govt. of Bengal.

[Third Publication.]

NOTIFICATION.

The 18th September 1874.—Bhudisham Bose, lately treasurer at the Kendrapara sub-division, in the district of Cuttack, and Choitun Churn Ghose, lately potdar at the same sub-division, have been dismissed from the service of Government for misconduct, and are hereby declared incapable of serving Government again in any capacity.

H. J. REYNOLDS,
Offg. Secy. to the Govt. of Bengal.

[Third Publication.]

NOTIFICATION.

APPLICATION FOR A LOAN TO THE DISTRICT ROAD CESS COMMITTEE OF DACCA, UNDER ACT XXIV OF 1871.

1. THE loan is required for part payment of a dredging machine for use in the rivers and khalls in the Dacca district, the estimated cost of which is Rs. 80,000.

2. The total amount of loan required is Rs. 30,000.

3. The amount is to be borrowed on the security of the Dacca District Road Fund, as defined in Section 82 of the Road Cess Act; road and house cess under Act X. (B.C.) of 1871; and ferry tolls under Regulation VI of 1819.

4. The loan, or so much of it as is required, will be drawn by one instalment as soon as the dredger arrives. It will be repaid by three annual instalments of Rs. 10,000, with interest at 4½ per cent. The first payment will be made within the financial year 1875-76.

	Rs.	A.	P.
5. Road cess for 1874-75	61,500	0	0
House cess	6,500	0	0
Ferry tolls	16,000	0	0
Actual expenditure from 1st April 1872 to 30th September 1872...	13,512	10	7
Actual expenditure from 1st October 1872 to 30th September 1873	79,067	0	7
Actual expenditure from 1st October 1873 to 31st July 1874	69,466	15	8

6. A loan of Rs. 3,25,000, payable in thirty annual instalments, has been applied for on the security of the above sources of income, and on a canal toll on the work to be executed, estimated at Rs. 40,000 per annum.

D. R. LYALL, *Chairman, Road Cess Committee, Dacca.*
BROJOSOONDER MITTER, *Vice-Chairman, Road Cess Committee, Dacca.*
ROOP LALL DASS.
RADEECA MOHUN ROY.
J. G. N. POGOSE.
H. H. SUTHERLAND.
JAMES WISE.
RAM CHUNDER BANERJEE.
HARI CHARAN CHAKRAVARTI.
} *Members.*

The 19th September 1874.

H. J. REYNOLDS,
Offg. Secy. to the Govt. of Bengal.

[Third Publication.]

NOTIFICATION.

The 19th September 1874.—In supersession of Rule 18 of the rules and regulations of the Port of Calcutta, published in the Notification of the 24th September 1872, the following modification of the rule having received the assent of the Governor-General in Council, under Section 7 of Act XXII of 1855, is published for general information:—

PORT RULE 18, REVISED.

From the 1st day of May until the 30th day of June, and from the 1st day of October to the 15th day of November, all vessels in the Port shall have their royal and top-gallant yards on deck, and mast-ropes rove in readiness to send the top-gallant masts down at short notice when required, that is, when the storm warning signal (*double cone*) is displayed; and shall send down their top-sail yards and house top-masts when the storm signal (*drum*) is hoisted, or when ordered to do so by the Commissioners. Vessels about to leave the Port may send their top-gallant yards aloft 24 hours before leaving the moorings. Vessels entering the Port between the above dates, having top-gallant masts and yards aloft, may be placed in moorings, and the top-gallant yards of such vessels shall be sent down within 24 hours after they are moored.

H. J. REYNOLDS,
Offg. Secy. to the Govt. of Bengal.

[Third Publication.]

ROAD CESS NOTIFICATION.

MONGHYR DISTRICT.

The 22nd September 1874.—It is notified, under Section 75 of Act X (B.C.) of 1871 (The District Road Cess Act), that the Road Cess Committee of the Monghyr district have, under Section 74 of the Act, determined to levy the cesses under that Act for the ensuing cess year, beginning on the 1st October next, at the following rates, being half the maximum rates, and the said rates are published accordingly.

I. Three pie, or one pice, on every rupee of the annual value of lands under Part II of the Act.

II. The following rates on non-agricultural houses and shops estimated to be of the present value of—

	Yearly Cess. Rs.	A.	P.
Not less than Rs. 100, but less than Rs. 500 ...	0	8	0
" 500, " 1,000 ...	1	8	0
" 1,000, " 2,000	2	4	0

Not less than Rs. 2,000 and upwards, Rs. 1-8-0 for every Rs. 1,000 or part thereof of estimated present value.

Shops and buildings used for purposes of trade, whose estimated present value is more than Rs. 25 and less than Rs. 100, to pay a yearly tax of eight annas.

H. J. REYNOLDS,
Offg. Secy. to the Govt. of Bengal.

[Second Publication.]

DECLARATION.

The 29th September 1874.—Whereas it appears to the Lieutenant-Governor of Bengal, that land is required to be taken by Government at the public expense for a public purpose, viz., for the sub-divisional residence at Magoorah, in the village of Dari Magoorah, pergunnah Mahmoodshahi, zillah Jessore, it is hereby declared that for the above purpose a piece of land measuring, more or less, 66 beeghas and 10 cottahs of standard measurement, bounded on the north by the bazar road; on the east by the station road; on the south by the lands of Mr. Oman, Krishnagobinda Nag, and Kalicoomar Sikdar; and on the west by the lands of Mr. Oman, Mohesh Chunder Dass, Kalicoomar Sikdar, and Krishna Gobind Nag, is required within the aforesaid village of Dari Magoorah.

This declaration is made under the provisions of Section 6, Act X of 1870, to all whom it may concern.

H. J. REYNOLDS,
Offg. Secy. to the Govt. of Bengal.

[Third Publication.]

The 16th September 1874.—The following amended declaration is published in supersession of the one bearing date the 19th of June 1874, and published in the *Calcutta Gazettes* of the 24th June, 1st July, and 8th July 1874, pages 1028, 1048, and 1090, Part I:—

DECLARATION.

Whereas it appears to the Lieutenant-Governor of Bengal that land is required to be taken for Government at the public expense for a public purpose, viz. for the construction of a road from Latoodaha to meet the main road from Ramnaghur to Manicknaghur, pergunnah Bagwan, district Nuddea, it is hereby declared that for the above purpose a strip of land passing through the villages Latoodaha and Boalmarrie, measuring 5,317 feet in length and 30 feet in breadth, amounting to more or less 11 beeghas 1 cottah and 4 chittacks of standard measurement, is required.

This declaration is made under the provisions of Section 6, Act X of 1870, to all whom it may concern.

H. J. REYNOLDS,
Offg. Secy. to the Govt. of Bengal.

[Third Publication.]

DECLARATION.

The 21st September 1874.—Whereas it appears to the Lieutenant-Governor of Bengal that land is required to be taken by Government at the public expense for a public purpose, viz. to compensate Haridas Chowkidar, of Govindpore, for the loss he has sustained by the acquisition of his *chakran* land for the Dankoonee drainage works in the village of Govindpore, pergunnah Boro, zillah Hooghly, it is hereby declared that for the above purpose a piece of land measuring, more or less, 1 beegah 10 cottahs 5 chittacks of standard measurement, bounded on the north by the *chakran* land of the said Haridas Kaora, west by the jote land of Goverdhone Nundy and the beel of Chintamoni Teor, south by the *chakran* land of the said Haridas Kaora and the beel of the said Chintamoni Teor, east by the land and beel of Pacheo Kazi, is required within the aforesaid village of Govindpore.

This declaration is made under the provisions of Section 6 of Act X of 1870 to all whom it may concern.

H. J. REYNOLDS,
Offg. Secy. to the Govt. of Bengal.

[Third Publication.]

DECLARATION.

The 21st September 1874.—Whereas it appears to the Lieutenant-Governor of Bengal that land is required to be taken by Government at the public expense for a public purpose, viz. to compensate Bangsi Sirdar Chowkidar, of Akdanga, for the loss he has sustained by the acquisition of his *chakran* land for the Dankoonee drainage works in the village of Dankoonee, pergunnah Boro, zillah Hooghly, it is hereby declared that for the above purpose a piece of land measuring, more or less, 17 cottahs 4½ chittacks of standard measurement, bounded on the north by the jote land of Kitabudy Luskur, west by the Brohmotto land of Ram Chunder Banerjee, south by the jote land of Madhub Ghose and Bhojohurry Ghose, and east by the jote land of Kitabudy Luskur and Churun Mulla, is required within the aforesaid village of Dankoonee.

This declaration is made under the provisions of Section 6 of Act X of 1870 to all whom it may concern.

H. J. REYNOLDS,
Offg. Secy. to the Govt. of Bengal.

[Third Publication.]

DECLARATIONS.

The 22nd September 1874.—Whereas it appears to the Lieutenant-Governor of Bengal that land is required to be taken up for Government at the public expense for a public purpose, viz. for a road starting from Peerpointee to Burrahat, it is hereby declared that for the above purpose a strip of land running generally from north to south, passing through the villages of Shurmoree, Hurby Chuck, Pehalopore Factory, zillah Bhagulpore, and measuring, more or less, 6 miles in length and 56 feet in breadth = 123¼ standard beeghas, equivalent to 65¼ local beeghas, more or less, is required.

This declaration is made under the provisions of Section 6 of Act X of 1870 to all whom it may concern.

Whereas it appears to the Lieutenant-Governor of Bengal that land is required to be taken up for Government at the public expense for a public purpose, viz. for a road starting from Dhooria to Mahiama, it is hereby declared that for the above purpose a strip of land running generally from south to north, passing through the villages of Coorma and Asio, zillah Bhagulpore, and measuring, more or less, 10 miles in length and 45 feet in breadth = 165 standard beeghas, equivalent to 87½ local beeghas, more or less, is required.

This declaration is made under the provisions of Section 6 of Act X of 1870 to all whom it may concern.

Whereas it appears to the Lieutenant-Governor of Bengal that land is required to be taken up for Government at the public expense for a public purpose, viz. for a road starting from Banka to Kaloria, it is hereby declared that for the above purpose a strip of land running generally from north to south and south-west, passing through the villages of Bogaria, Gogulpore, Sherooah, Rakoora, Kherie, Koriachapore, Bhaha, Baliamohora, Bindee, Burhosheue, Boro Chinora, Bagarmaree, Bholoa Rora, Hesua, and Tellingore, zillah Bhagulpore, and measuring, more or less, 15 miles in length and 40 feet in breadth = 220 standard beeghas, equivalent to 116¾ local beeghas, more or less, is required.

This declaration is made under the provisions of Section 6 of Act X of 1870 to all whom it may concern.

Whereas it appears to the Lieutenant-Governor of Bengal that land is required to be taken up for Government at the public expense for a public purpose, viz. for a road starting from Katoria to Simultollah, it is hereby declared that for the above purpose a strip of land running generally from east to west, passing through the villages of Jomoah, Shopa, Mothra, Nuneah, Gopradee, Shoonujee, Kutore, and Daroah, zillah Bhagulpore, and measuring, more or less, 11 miles in length and 40 feet in breadth = 161¼ standard beeghas, equivalent to 85¼ local beeghas, more or less, is required.

This declaration is made under the provisions of Section 6 of Act X of 1870 to all whom it may concern.

J. F. K. HEWITT,
Offg. Junior Secy. to the Govt. of Bengal.

The following orders, issued by the Government of India in the Financial Department, are republished for general information :—

No. 5956.—*Fort William, the 29th September* 1874.—*Notification.—Accounts.*—The following Resolution is published for general information :—

RESOLUTION.—The Governor-General in Council observes that the Rule, under which deposits made in the Presidency Savings Banks within the first four working days of the month bear interest from the beginning of that month, is the occasion of very considerable complication in the accounts. It has also fostered an incorrect idea of the object of Government Savings Banks. His Excellency in Council accordingly directs that in lieu of this rule, the District Savings Bank Rule No. 8 shall be introduced in the Presidency Savings Banks from 1st April 1875. That rule is as follows :—

"Interest will be calculated on money in deposit from the first day of the month succeeding that of deposit, and up to the last day of the month preceding that in which it is withdrawn."

ORDER.—Ordered that the foregoing Resolution be communicated to the Governments of Madras and Bombay for information, and for communication to the Presidency Banks in those places.

Ordered also that a copy of this Resolution be forwarded to the Secretary and Treasurer, Bank of Bengal, for information and guidance, and to the Comptroller-General for information.

No. 5892.—*The 30th September* 1874.—*Leave and Allowances.*—The Governor-General in Council is pleased to sanction the substitution of the following example and exception for the example and rule under section 20 (*a*) of the Acting Allowance Code :—

Examples of the appointments referred to.—The appointments of post-masters general and judges of small cause courts of the first class in Bengal, viz. the small cause courts in Calcutta and Sealdah, the principal court in Jessore and the courts in Magoorah, Jhenida, Narail, Hooghly, Serampore, and Howrah.

Exception.—The above section 20 (*a*) does not apply to the cases of officers officiating in appointments in the classified list of the Financial Department.

2. His Excellency in Council is also pleased to sanction the insertion of the following example under section 20 (*b*) of the Acting Allowance Code :—

Examples of the appointments referred to.—Extra assistant commissionerships in the Punjab, judgeships of small cause courts in Bengal, not mentioned in the example under section 20 (*a*) and the subordinate judgeships with which they are classed.

No. 5951.—In supersession of all previous orders regarding free passage to military officers in civil employ on leave, the Governor-General in Council is pleased to rule that a Subaltern in civil employ is entitled to passage money when he proceeds to England on furlough on medical certificate, and that such passage money is chargeable to the department from which he draws his furlough pay.

No. 5895.—*The 30th September* 1874.—*Pensions and Gratuities.*—The Governor-General in Council directs that the following be inserted as Rule 3 under Section 13 of the Civil Pension Code :—

3. An officer on the establishment of any Government school in Bengal, the expenses of which are paid out of lump-sum assignments made to a local committee having the direct management of the school, and also out of the fees received at the school, may, with the permission of the local Government, subscribe for pension or gratuity under the rules in this code, in the manner prescribed in Section 35, provided, in the case of an officer hereafter appointed, that the appointment is made at the proper age, and that a certificate of good health, as prescribed in Rules 2 and 3 of Section 49, is submitted by him if he is appointed to superior service. An officer on the establishment of any school the expenses of which are paid out of municipal funds and from the fees received at the school, may, in like manner, and under the same conditions, subscribe for pension and gratuity.

When the local Government allows an officer to subscribe for pension or gratuity, his name, with his age and other particulars necessary for his identification, shall be recorded in the office of the accountant-general. The certificate of good health should also be sent to that office.

No. 5934.—*The 30th September* 1874.—*Separate Revenue—Stamps.*—In exercise of the powers conferred by Section 16 of the General Stamp Act XVIII of 1869, the Governor-General in Council is pleased to reduce to Rs. 4 the duty chargeable under the said Act, on every instrument of exchange of immovable property where no money is paid or agreed to be paid for equality of exchange.

The following orders, issued by the Government of India in the Military Department, are republished for general information :—

No. 912.—*Fort William, the 30th September* 1874.—In modification of the existing regulations, His Excellency the Governor-General in Council is pleased to notify that No-Demand Certificates will not in future be required from officers in civil or military employ applying for furlough or leave out of India on private affairs.

G. G. O. No. 785 of 17th July 1860
G. G. O. No. 923 of 20th October 1871.

2. When an officer in charge of cash or stores applies for furlough on private affairs, he will be required to furnish a certificate from the Examiner of Accounts concerned, that there are no known irregularities in his accounts pending adjustment, or heavy demands for payment remaining unsettled. He will also at the time of relief obtain from his successor, in addition to the usual receipts for cash and stores, a certificate that, as far as can be ascertained after careful examination, nothing irregular, nor any known demands against him, remain unadjusted in his office. This certificate will be sent on date of relief direct to the Controller of Military Accounts.

3. The provisions of existing orders as regards officers proceeding on leave on medical certificate, or intending to retire from the service, remain in force.

No. 947.— *he 1st October* 1874.—The services of Surgeon C. J. McKenna, of the Medical Department, doing duty at the Presidency General Hospital, are placed temporarily at the disposal of the Government of Bengal, with effect from the date on which he may have assumed charge of his duties as Officiating Resident Surgeon, Medical College Hospital.

No. 952.—*The 2nd October* 1874.—The following extracts from the *London Gazettes* of the 21st and 28th August 1874, pages 4117, 4118, and 4203, are published for general information :—

" *London Gazette" of the 21st August* 1874, *page* 4117.—Her Majesty has been pleased to approve of the following promotions amongst the Officers of the Staff Corps, and of Her Majesty's Indian Military Forces, made by the Governments in India :—

* * * * * *

SUBSTANTIVE PROMOTIONS.

BENGAL STAFF CORPS

To be Lieutenant-Colonels.

* * * * * *

Major Bryce William Dunlop Morton. Dated 9th June 1874.

* * * * * *

The names of the undermentioned officers should be as follows, and not as stated in the Gazettes mentioned :—

* * * * * *

London Gazette, 17th January 1873,—Captain Elliot Henry Money, Bengal Staff Corps, should be Elliot *Alexander* Money.

* * * * * *

London Gazette of the 28th August 1874, *page* 4203.—*Brevet.*—The undermentioned Officers having completed the qualifying service, to be Colonels :—

* * * * * *

Lieutenant-Colonel Hungerford Meyer Boddam, Bengal Staff Corps. Dated 9th June 1874.

* * * * * *

J. CRAWFURD,
For Secy. to the Govt. of Bengal.

JUDICIAL DEPARTMENT.

No. 2670C.S.

The 2nd October 1874.—Mr. F. W. Y. Peterson, who has, under separate orders of this date, been appointed to act as Joint-Magistrate and Deputy Collector of Jessore, is vested with the powers of a Magistrate of the First Class, and with powers to try summarily the offences mentioned in Section 222 of the Criminal Procedure Code.

The 3rd October 1874.—Lieutenant Leopold James Henry Grey, Assistant Commissioner, Lohardugga, is vested with the powers under Sections 142, 157, 417, and 521 of the Criminal Procedure Code.

The 5th October 1874.—Mr. J. Rivett-Carnac, who has, under separate orders of this date, been appointed to act as an Assistant Commissioner in Lohardugga, is vested with the powers of a Magistrate of the Third Class.

Baboo Avinash Chunder Mitter, B.L., on special relief duty in Monghyr, is permitted to revert to his substantive appointment as Moonsif at Midnapore.

Baboo Amrito Lall Pal, B.L., on special duty at Doomka, in the Sonthal Pergunnahs, is permitted to revert to his substantive appointment as Moonsif of Satkhira, in the 24-Pergunnahs.

The 6th October 1874.—Baboo Kartick Chunder Pal, B.L., is appointed to act as Moonsif of Putnitollah, in the district of Dinagepore, during the absence on leave of Baboo Raj Chunder Sanyal, with effect from the re-opening of the courts after the Dusserah vacation.

Mr John Arthur Hopkins, Officiating Joint-Magistrate and Deputy Collector of Hooghly, is vested with the powers under Sections 142, 157, 417, and 521 of the Criminal Procedure Code with effect from the 16th September 1874.

Baboo Bunkim Chunder Chatterjee, who was transferred to Maldah under orders of the 8th September last, will exercise in that district the powers of a Magistrate of the First Class.

J. CRAWFURD,
for Secy. to the Govt. of Bengal.

[Third Publication.]

NOTIFICATION.

The 16th September 1874.—In modification of the Notification dated the 15th August 1872, published in the *Calcutta Gazette* of the 21st idem, the Lieutenant-Governor is pleased to direct the publication of the following revised specification of the boundaries of the town of Burrisal, in the district of Backergunge, for the purposes of Act VI (B.C.) of 1868 (the District Towns' Act), with effect from the 1st of October next.

The town of Burrisal will consist of the following villages:—

Burrisal,	Alekanda,	Kaunia, and
Bagura,	Sagardi,	Amanatganj;

and shall be bounded on the North by the villages of—

Unanghuni char,	Hosnabad,	Puranpara;
Unanghuni,	Gayasar, and	

on the West by the villages of—

Naoabad,	Haripasa,	Tiakhali, and
Baghia,	Jugibandar,	Silanda;
Chahutporo,	Ruia,	

on the South by the villages of—

Tajkathi and	Rupatali,

and on the East by the Burrisal river.

RIVERS THOMPSON,
Secy. to the Govt. of Bengal.

[Third Publication.]

NOTIFICATION.

The 19th September 1874.—It is hereby notified that the Lieutenant-Governor is pleased, under the provisions of Section 22 of Act VIII of 1859, to exempt Rajah Harendra Krishna Bahadoor, of Sobhabazar, in the Town of Calcutta, from personal attendance in Civil Courts.

RIVERS THOMPSON,
Secy. to the Govt. of Bengal.

[Third Publication.]

NOTIFICATION.

The 21st September 1874.—The following application for a loan of Rs. 3,500 (three thousand and five hundred) by the Municipal Commissioners of the town of Arrah, in the district of Shahabad, is published under Rule V of the rules prescribed by the Government of India in the Financial Department, by Notification dated the 15th October 1873, No. 3761, under section 4 of the Local Public Works Loan Act XXIV of 1871:—

Rule III, Clause 1.—The work for the construction or repair of which the loan is required, and an estimate of the cost thereof.

1. For repairing the roads of the town of Arrah which are within the local limits of this municipality. The work is intended for the benefit of the general community dwelling within such limits. The cost of the work is estimated at Rs. 3,500, as will appear from the annexed estimate.

Rule III, Clause 2.—The amount of loan applied for.

2. The amount of loan applied for is Rs. 3,500.

Rule III, Clause 3.—The funds, cesses, rates, duties, or taxes, and the property, if any, on the security of which it is proposed that the loan shall be made.

3. The loan shall be made on the security of house-tax and other miscellaneous receipts of this municipality.

Rule III, Clause 4.—The law or laws under which the said funds, cesses, rates, duties, taxes, are levied or received, and the title on which the said property is held.

4. The said house-tax, &c., are levied under Act III of 1864.

Rule III, Clause 5.—The period for which the loan is required; the number and amount of the instalments, if any, in which it is proposed that the loan shall be made; the dates proposed for receiving such instalments, and the instalments in which it is proposed to repay the loan.

5. The period for which the loan is required is ten years; the loan shall be made in one sum, and at as early a date as possible. It shall be repaid in ten annual instalments of Rs. 350 each, and on the following dates, to wit:—On the 15th April 1875, and on the same date of each successive year till 1884.

Rule III, Clause 6.—The proceeds of each of the funds, cesses, rates, duties, or taxes, and all other income received by such body, committee, or persons, and all expenditure incurred in each of the three last preceding years.

6. The proceeds of house-tax and all other income, and the expenditure incurred in each of the three last preceding years, are shown in a separate statement (marked A) annexed herewith.

Rule III, Clause 7.—The value of the property, if any, offered as security.

7. Nil.

Rule III, Clause 8.—All existing prior charges upon any source of income accruing to or upon any property vested in such body, committee, or persons.

8. A prior charge of Rs. 2,600 exists upon the house-tax and other miscellaneous receipts of this municipality, the amount being a loan recently received from Government for erecting a proper system of latrines. (*Vide* Government letter No. 2476, dated 18th June 1874, to the address of the Commissioner of Patna.)

Rule X, Clause (*a*).—Interest shall be charged on every loan under the said Act at the rate of four and-a-half per centum a year, and shall be reckoned on each instalment thereof from the date on which it is advanced.

9. Agreeably to Rule X, the Municipal Commissioners agree to pay interest at the rate of 4½ per cent. per annum, which shall be reckoned on the full amount received from the date on which the loan is advanced.

Rule X, Clause (*b*).—Interest upon the outstanding principal debt shall become due, and shall be paid half-yearly on the 30th June and 31st December.

10. They also submit to the condition that the interest upon the outstanding principal debt shall become due and shall be paid half-yearly on the 30th June and 31st December respectively.

H. W. ALEXANDER, *Chairman.*
C. VOWELL, *Vice-Chairman.*
J. MCNAMARA, *District Engr., Shahabad.*
J. H. THORNTON, *Civil Surgeon, Shahabad.*
F. T. PLATTS, *District Supdt. of Police.*
SANT PERSHAD, *Pleader.*
HURBUNS SAHAI, *Pleader.*
TUKEEUDDIN AHMAD, *Municipal Commr.*
LIAKUT HUSSEIN, *Municipal Commr.*
PROTAB CHUNDER CHATTERJEE, *Dy. Magte*

Estimate of the probable expense of the repairs and remetalling of the Arrah Town Roads, 10th July 1874.

NAME OF WORK.	No.	Length.	Breadth.	Height.	Cubic feet.	Rate.	Cost.
				Ft. In.			Rs. A. P.
Collecting of kunkur for repairs and remetalling roads in the Arrah town ...	1	5,000	12	0 6	30,000	At Rs. 9-8 per 100 cubic feet.	2,850 0 0
Consolidating, including rolling and finishing...	1	5,000	12	.....	60,000	At As. 12 per 100 superficial feet.	450 0 0
Contingencies	.....	.....	.....	.....	.....	At Rs. 6 per cent.	200 0 0
Total ..	.....	.....	.....	.....	.....	... ...	3,500 0 0
Grand Total ...	.....	.....	.....	.....	.....	... ...	3,500 0 0

SOOK LALL,
Overseer.

Statement showing Income and Expenditure for 1871, 1872, *and* 1873.

	INCOME.												EXPENDITURE.
	House-tax assessed at 7½ per cent. on annual income of house.	Fine of cattle-pound.	Fine under Act III of 1864.	Fine under the Gambling Act.	Rent of Serai.	License-fees for fishing at the rate of Rs. 3 and Re. 1 per month.	Sale proceeds of fruit-age	Fees from defaulters.	Ta'abanas from defaulters.	Searching fees.	Miscellaneous.	Total.	
	Rs.	Rs.	Rs.	Rs.	Rs.	Rs.	Rs.	Rs.	Rs.	Rs.	Rs.	Rs.	Rs.
1871...	10,496 6 8	178 7 0	263 5 0	...	104 14 11	58 0 0	165 8 0	135 10 0	178 3 6	1 8 0	0 2 0	11,536 6 8	10,634 10 2
1872 .	11,406 11 3	331 6 6	358 12 6	...	160 0 0	16 0 0	225 10 6	91 8 0	145 14 0	4 4 0	...	12,695 2 3	12,433 5 11
1873...	9,562 10 6	260 10 0	194 12 10	17 0 0	90 0 0	60 0 0	230 14 3	48 13 6	101 5 0	3 8 0	5 7 0	10,509 13 1	12,163 0 10

ARRAH MUNICIPALITY,
The 10th August 1874.

P. C. CHATTERJEE,
Secretary.
RIVERS THOMPSON,
Secy. to the Govt. of Bengal.

[Third Publication.]

NOTIFICATION.

The 22nd September 1874.—Under Section 5 of the Indian Registration Act VIII of 1871, the Lieutenant-Governor of Bengal is pleased to create the following registration sub-districts, having the head-quarters and local jurisdictions shown opposite their names. The Lieutenant-Governor is also pleased, under Section 7 of the Act, to appoint the persons named below to be Sub-Registrars of the said sub-districts :—

DISTRICT.	Name of new sub-district.	Head-quarters.	Thanas included in jurisdiction.	Sub-Registrar appointed.
Darjeeling ...	Terai ...	Sannyasi Katta	Phansidewa ...	The Tehsildar, *ex-officio*.
	Kurseong ...	Kurseong ...	Kurseong ...	Baboo Bhutnath Mookerjiya.

These changes will take effect on and from the 1st October 1874.

RIVERS THOMPSON,
Secy. to the Govt. of Bengal.

[Third Publication.]

DECLARATION.

The 21st September 1874.—Whereas it appears to the Lieutenant-Governor of Bengal that land is required to be taken by Government at the public expense for a public purpose, viz. for the excavation of a public tank, it is hereby declared that for the above purpose a piece of land known as *Hazrah* tank, measuring more or less 7 beeghas 6 cottahs and 10 chittacks, appertaining to Holding No. 72, Sub-division E, Grand division VI, of Khas Mehal Punchannogram, and bounded on the North by land belonging to the Tagore Family of Calcutta, on the South and West by lands belonging to Mothoorahnauth Haldar and Mohima Chunder Haldar, and on the East by a public road called the Russapaglah road.

This declaration is made under the provisions of Section 6, Act X of 1870, to all whom it may concern.

RIVERS THOMPSON,
Secy. to the Govt. of Bengal.

PUBLIC WORKS DEPARTMENT,—BENGAL.

ESTABLISHMENT.

The 30th September 1874.

No. 342.—*Notification.*—The services of Sub-Conductor J. H. O. Farrell, Overseer, First Grade, attached to the West Tirhoot Special Division, who was deputed to Bengal for relief works, are replaced at the disposal of the Military Works branch.

The 2nd October 1874.

No. 343.—*Leave of Absence.*—Mr. R. C. McKennie, Executive Engineer, Fourth Grade, Public Works Department, Bengal, is allowed two years' leave to Europe on medical certificate, under Supplement F, Sections 3 and 10 of the Civil Leave Code.

2. Mr. McKennie is also allowed preparatory leave for thirty days from the 7th September 1874.

The 3rd October 1874.

No. 344.—*Notifications.*—Under the provisions of Section 97, Act X of 1871, the Lieutenant-Governor is pleased to revoke No. 24 of the rules contained in the Notification for this Department, No. 173 of the 7th May 1872, which was published under the above Act in the *Calcutta Gazette* of the 8th idem.

No. 345.—Mr. T. Beatty, Assistant Engineer, Second Grade, assumed charge of the Dinagepore and Maldah districts on the 19th September 1874, before noon.

No. 346.—Mr. C. S. Bickers, Assistant Engineer, Second Grade, joined the North Bhagulpore Special Division on the 17th September 1874, before noon.

No. 347.—Mr. W. Girling, Sub-Engineer, Third Grade, joined the First Calcutta Division on the 21st September 1874, before noon.

No. 348.—*Errata.*—In the Notification No. 275, dated 10th August 1874, *for* "F. D. Urquhart" *read* "A. Urquhart."

In the Notification No. 144, dated 4th May 1874, opposite the name of Captain Smyth, *for* "10th April" *read* "29th March."

LOCAL,—COMMUNICATIONS.

The 5th October 1874.

No. 349.—*Declaration under Section* 6 *of Act X of* 1870 *of the Government of India, in supersession of Declaration No.* 265, *dated the* 13*th July* 1872, *published in the "Calcutta Gazette" of the* 17*th idem, page* 46.—Whereas it appears to the Lieutenant-Governor of Bengal that land is required to be taken by Government at the public expense for a public purpose, viz. for the construction of and repairs to a road starting from the north bank of the Nayabhangani river in Char Panchkatti to the outpost of Goshairhat, passing through the villages marginally noted, in pergunnah Idilpore, in the district of Furreedpore, it is hereby declared that for the above purpose a piece of land measuring, more or less, 5 miles in length and 80 feet in breadth, is required within the aforesaid villages.

Char Panchkatti.	Mitra Sanpatti.
Char Bunai.	Tengra.
Aaholi Panchkatti.	Mulgao.
Haturia.	Goshairhat.
Mahiskandi.	

This declaration is made under the provisions of Section 6 of Act X of 1870 to all whom it may concern.

By order of the Lieutenant-Governor of Bengal,

J. E. T. NICOLLS, *Colonel*, R.E.,

Secretary to the Govt. of Bengal, P. W. D.

IRRIGATION.

ESTABLISHMENT.—NOTIFICATIONS.

The 1st October 1874.

No. 338.—*Leave.*—Baboo Mohendro Nath Sircar, Sub-Overseer, First Grade, Dehree Division, is granted two months' privilege leave on medical certificate, under Section 12, Supplement F of the Civil Leave Code, from the date he avails himself of it.

The 3rd October 1874.

No. 339.—*Notification.*—Mr. C. W. Hope, Executive Engineer, Third Grade, received charge of the Eastern Soane Division on the 25th ultimo from Major J. M. McNeile, R.E., Executive Engineer, First Grade, whose services have been placed at the disposal of the Government of India from that date.

The 5th October 1874.

No. 340.—*Leave.*—Baboo Mohendro Nath Roy, Sub-Overseer, First Grade, Northern Drainage and Embankment Division, is granted two months' sick leave, under Section 3, Supplement F of the Civil Leave Code, from the 1st instant.

No. 341.—*Leave.*—Baboo Luckun Chunder Chatterjee, Overseer, Second Grade, of the Upper Gunduck Embankment Division, is granted three months' sick leave from the 5th ultimo, under Supplement F, Section 3 of the Civil Leave Code.

No. 342.—*Leave.*—With reference to Notification noted in the margin, Mr. J. P. Armstrong, Executive Engineer, Third Grade, joined the Gunduck Survey Division on the forenoon of the 24th ultimo.

No. 315, dated 27th August 1874.

No. 343.—*Leave.*—Mr. H. Crane, Assistant Engineer, Third Grade, Buxar Division, who reported his return from furlough on the 21st May 1874, is granted twenty days' subsidiary leave from that date.

No. 344.—*Declaration.*—Whereas it appears to the Lieutenant-Governor of Bengal that land is required to be taken by Government at the public expense for a public purpose, viz. for the continuation down the Kana Damoodur of the water channel between the Kana Nuddee and Kana Damoodur in the villages of Jothmocoondo and Hurrakishtopore, pergunnah Havellee, zillah Burdwan, it is hereby declared that for the above purpose a piece of land, about 4,150 feet long and 100 feet wide, measuring, more or less, 28¾ beeghas of standard measurement, is required in the old bed of the Kana Damoodur within the aforesaid villages.

This declaration is made under the provisions of Section 6, Act X of 1870, to all whom it may concern, in supersession of declaration No. 332, dated 14th September 1874, published at page 1478 of the *Calcutta Gazette* of the 16th idem.

G. A. SEARLE, *Lt.-Col.*, R.C.,

for Offg. Jt.-Secy. to the Govt. of Bengal,

in the P. W. D., Irrigation Branch.

[Second Publication.]

NOTIFICATION.

UNDER SECTION 64 OF ACT V (B.C.) OF 1870.

The 26th September 1874.—The Commissioners for making Improvements in the Port of Calcutta, with the sanction of the Lieutenant-Governor of Bengal, do hereby declare that the wharf on the east bank of the river Hooghly, extending from Kassy Mitter's Ghât on the north to Koomartolly Ghât on the south, is ready for receiving, landing, and shipping goods from and upon vessels not being sea-going vessels, and order that within the limits of that portion of the Port of Calcutta situate between the said Kassy Mitter's Ghât on the north and Champatollah Ghât on the south, it shall not be lawful to land or ship any goods out of or into vessels of the class above specified except at the aforesaid wharf.

By order of the Commissioners,

WM. DUFF BRUCE,
Vice-Chairman.

[Third Publication.]

NOTIFICATION.

The 21st September 1874.—The following revised schedule of charges for shipping goods at the Port Commissioners' Jetties having been approved by the Lieutenant-Governor under Section 65 of Act V (B.C.) of 1870, is published for general information:—

Number in schedule.	Description.		Present rate.			Proposed rate.		
			Rs.	A.	P.	Rs.	A.	P.
1	Aniseed in bags of 2 b. maunds	per bag	0	0	9	0	0	6
5	Barley in bags of 1¼ b maunds	" "	0	0	9	0	0	6
8	Black seed in bags of 2 b. maunds	" "	0	0	9	0	0	6
16	Castor seed in bags of 2 b maunds	" "	0	0	9	0	0	6
23	Cotton	per bale	0	1	6	0	1	3
31	Ginger	per cwt.	0	1	0	0	0	9
42	Horns	" "	0	1	0	0	0	9
43	India-rubber	" "	0	1	0	0	0	9
48	Jute and jute cuttings, in bales of 300 to 400 lb. ...	per bale	0	1	6	0	1	3
50	Linseed in bags of 2 b maunds	per bag	0	0	9	0	0	6
56	Mustard seed in bags of 2 b. maunds ...	" "	0	0	9	0	0	6
58	Oats in bags of 1¼ b. maunds	" "	0	0	9	0	0	6
62	Paddy in bags of 1¼ b maunds	" "	0	0	9	0	0	6
64	Peas of all sorts in bags of 2 b. maunds ...	" "	0	0	9	0	0	6
66	Poppy seed in bags of 2 b. maunds	" "	0	0	9	0	0	6
70	Rape seed in bags of 2 b. maunds	" "	0	0	9	0	0	6
72	Rice in bags of 2 b maunds ... —	" "	0	0	9	0	0	6
76	Saltpetre in bags	per cwt.	0	0	6	0	0	4
77	Seeds of all kinds not included in this schedule, in bags of 2 b maunds	per bag	0	0	9	0	0	6
85	Sugar and khaur in bags or hogsheads ...	per cwt.	0	0	6	0	0	4
89	Tea in chests	per chest	0	1	6	0	1	0
90	Do half chests	" "	0	0	9	0	0	6
91	Teel seed in bags of 2 b maunds	per bag	0	0	9	0	0	6
92	Tincal	per cwt.	0	1	0	0	0	9
93	Tobacco—leaf and prepared	" "	0	1	0	0	0	9
95	Turmeric	" "	0	1	0	0	0	9
101	Wheat in bags of 2 b. maunds	per bag	0	0	9	0	0	6

W. D. BRUCE, *Vice-Chairman.*

NOTIFICATION.

THE 25TH SEPTEMBER 1874.

UNDER the provisions of Section 14, Act II of 1865, it is hereby notified that during the month of November, the Judge of the Courts of Small Causes at Bhagulpore and Monghyr will, subject to the orders of Government, hold sittings on the undermentioned dates:—

At Bhagulpore—14th, 16th, 17th, 18th, and 30th November 1874.

At Monghyr—19th, 20th, and 21st November.

J. S. BELL, *Judge.*

TREASURY NOTICES.

DEPUTY COLLECTOR BABOO LUCHMEE NARAIN has been placed in charge of the Shahabad Treasury, and is authorized to draw bills on other treasuries.

DURGAGATI BANERJEA, *Personal Asst. to Commr.*

PATNA COMMR.'S OFFICE, the 30th September 1874.

BABOO NUND KOOMAR AYKAT, Extra Assistant Commissioner, has been placed in charge of the Hazareebagh Treasury, and is authorized to draw bills on other treasuries.

CHOTA NAGPORE, the 1st October 1874. E. T. DALTON, *Commr. of Chota Nagpore.*

SUB-DEPUTY COLLECTOR BABOO JUGESHUR SINGH has been placed in charge of the Chumparun Treasury, and is authorized to draw bills on other treasuries.

DURGAGATI BANERJEA, *Personal Asst. to Commr.*

PATNA COMMR.'S OFFICE, BANKIPORE, the 19th September 1874.

EDUCATIONAL NOTICES.

IT is hereby notified that at the ensuing half-yearly examination of Junior Civilians, Deputy Magistrates, &c., commencing on Monday, the 12th proximo, three local examination committees will be held in this division, viz. at the Presidency, at Kishnaghur, and at Jessore Sudder Station.

LORD H. ULICK BROWNE, *Commissioner.*

PRIVILEGE leave for one month has been granted by the Magistrate of Noakholly to Baboo Nundo Lall Sein, Deputy Inspector of Schools, Noakholly. The leave is to take effect from 13th October 1874, or from any subsequent date on which the Deputy Inspector may avail of it.

R. L. MANGLES, *Offg. Commissioner.*

UNDER paragraph 8 of the Junior Scholarship Rules, it is hereby notified that the Junior Scholarships allotted to the Patna division for the year 1874-75 have been distributed among the several districts comprising it as follows:—

Patna	8
Gya	3
Shahabad	3
Tirhoot	3
Sarun	3
Chumparun	1
Total...	21

The grade of these scholarships will be determined by the marks which the successful candidates get at the Entrance Examination to be held in December next.

DURGAGATI BANERJEA, *Personal Asst., for Commr.*

PATNA COMMR.'S OFFICE, BANKIPORE, the 23rd September 1874.

NOTIFICATION.

No. 943B.

IT is hereby notified that the Custom House will be open during the Doorga Poojah Holidays for the transaction of business as usual on the following dates:—

October 15th.	October 23rd.
" 16th, up to 2 P.M.	" 26th.
" 22nd.	

Any persons having payments to make on those dates are informed that they must deposit with the Collector of Customs, by noon of October 14th, either a receipt or guarantee from the Bank of Bengal for a specific amount, beyond which credit will not be given to them.

No cash can be received on any account.

A further guarantee will be taken from all merchants, firms, and other persons using the Custom House on the dates in question, that they will each bear such share of the additional expenditure required for keeping open the Custom House on the said dates as may be adjudged by the Collector, the total expenditure required being estimated at about Rs 2,000.

By order of the Member in Charge,

W. H. GRIMLEY, *Offg. Secretary.*

BOARD OF REVENUE, L.P., FORT WILLIAM, the 1st September 1874.

OPIUM NOTIFICATION.

No. 10055B.

NOTICE is hereby given that the Eleventh Sale of Opium, the provision of 1872-73, will be held at the Government Opium Sale-room, No. 2, Bankshall Street, on Friday, the 6th November 1874, at 11 A.M., and will comprise 3,750 chests, viz.—

	Chests.
Behar Opium	2,185
Benares „	1,565
Total	3,750

2. The general conditions of the sale now advertised will be the same as usual. They may be ascertained by reference to the Notification issued on the 8th November 1873, and published in the *Government* and *Exchange Gazettes*, or on personal application at the Office of the Board of Revenue.

3. The latest dates for deposit and clearance will be the 11th and 21st November respectively, that is to say, no Bank of Bengal Receipts, Government Promissory Notes, or other Public Securities, that may be tendered for deposit in redemption of Promissory Notes given by purchasers in the Sale-room, will be received after 4 P.M. of Wednesday, the 11th November 1874, and no Bank of Bengal Receipts in full payment of lots will be accepted after 4 P.M. of Saturday, the 21st November 1874.

4. In addition to the quantity above advertised for sale, the following quantity, more or less, of Behar and Benares Opium will be brought to sale in the present year on or about the date specified below. The Member in charge of the Opium Department, however, reserves to himself the right of altering this date should circumstances render it expedient to do so :—

Date.	Behar, about Chests.	Benares, about Chests	Total, about Chests.
On or about Thursday, 3rd December 1874 ...	2,185	1,565	3,750
Total ...	2,185	1,565	3,750

By order of the Member-in-Charge,

W. H. GRIMLEY, *Offg. Secretary.*

BOARD OF REVENUE, FORT WILLIAM, the 29th September 1874.

CENTRAL RELIEF FUND.

Proceedings of the 25th meeting of the Executive Committee, Central Relief Fund, held on the 16th September 1874.

PRESENT:

The Hon'ble John Inglis, C.S.I., *Chairman.*
The Hon'ble J. R. Bullen-Smith.
The Hon'ble T. M. Robinson.
The Hon'ble Rajah Jotendro Mohun Tagore.
Baboo Doorga Churn Laha
Moonshee Ameer Ali Khan Bahadoor.

I.—The proceedings of the previous meeting were read and confirmed.

II.—The following applications for assignments from the Central Relief Fund were laid before the meeting, viz :—

	Rs.
Burdwan Commissioner, for Bankoora	12,000
Commissioner of Cooch Behar, to meet expenditure hitherto paid for out of the funds of the Cooch Behar State	10,000

Letter from His Grace Archbishop Steins on behalf of St. Vincent's Institution.

Letter from Mr. W. M. Bourke, on behalf of the Society of St Vincent de Paul in Calcutta

Resolved—That the first two applications be complied with, and that replies be sent to the other two letters intimating that the institution and society do not come within the scope of the Committee's operations, and that they therefore regret their inability to grant any assistance.

III.—The cash statements and accounts received from Lohardugga and Nuddea for July, and from Gya for August, were read and ordered to be recorded.

IV.—The Chairman read a letter dated 1st instant, from the Secretary, Punjab Relie Committee, advising the despatch of a remittance of Rs. 40,000, asking for a printed copy of any report published by the Central Committee, and inquiring whether further funds are required.

Resolved—That the remittance be acknowledged, and that a further précis of the Committee's proceedings be promised when ready.

V.—The Chairman read a communication, No. 5536—S.R., dated 7th September 1874, from Government, forwarding Patna Commissioner's estimate of probable requirements of the several districts of his division for September 1874.

Resolved.—That this be recorded.

VI.—The Chairman read the Rajshahye Collector's No. 2453, dated 10th September 1874, reporting in regard to relief operations in his district.

Resolved—That the report be recorded.

VII.—A report, No. 166, dated 7th September 1874, from the Secretary, District Relie Committee, Hazareebagh, on the state of the district, was read and ordered to be recorded.

VIII.—The Chairman read a letter he had caused to be written to Government pointing out the delay in the submission to the Central Committee of accounts and statements by district committees, and asking Government to issue necessary orders.

Approved.

IX.—The twenty-fifth fortnightly report of Government on the drought for the period 20th August to 3rd September was laid before the meeting and ordered to be recorded.

X.—The Chairman read letters connected with an appeal from Mrs. McCleery for aid from the Central Relief Fund, on the ground that she and three young children have been left totally unprovided for by the death of her husband, Mr. W. McCleery, an Assistant Engineer, from sunstroke, while employed at Howrah in supervising the construction of sheds for the storage of Government grain for relief purposes.

Resolved—That a sum of Rs. 1,000 be granted.

IX.—The Honorary Treasurer submitted the following statement of funds :—

CENTRAL FAMINE RELIEF FUND.

The 16th September 1874.

				Rs.	A.	P.
Subscriptions to date	..	..	..	24,90,568	13	2
Government contribution	..	..	..	21,45,657	14	5
			Total ..	46,36,226	11	7
Drafts on treasuries	..	..	..	17,52,440	0	0
District Charitable Society	..	..	..	50,000	0	0
Roman Catholic Orphanages	..	..	..	3,090	0	0
Refund of Saharunpore subscription		..	..	1,804	12	0
			Total ..	18,07,334	12	0
Local expenses	..	..	..	5,066	13	10
			Total ..	18,12,401	9	10

	Rs.	A.	P.			
Balance at bank	27,62,679	7	2			
,, with treasurer	1,650	6	7			
				27,64,329	13	9
Outstanding subscriptions ..	..	..		59,495	4	0
			Total ..	46,36,226	11	7

The Calcutta Gazette.

WEDNESDAY, OCTOBER 7, 1874.

PART II.

Advertisements.

[N.B.—Advertisements, Notices, &c., intended for insertion in this part of the Gazette cannot be received after Noon on Monday.]

Commissioners for making Improvements in the Port of Calcutta.

NOTICE.

UNDER SECTION 69 OF ACT V (B.C.) OF 1870.

THE following Packages, landed at the Jetties from the undermentioned ships, have been removed to the Commissioners' Import Warehouse, where they remain at the risk and expense of the owners. If not cleared within two months from the date stated against each item, they will be sold under Section 72 of the said Act.

Date of removal to Import Warehouse.	No., Mark, and Description.	Consignees.	Ships.
1874.			
Oct. 3rd ...	5 Packages, [209] A. B. & Co.	Order ...	Ship Devon.
„ 3rd ...	4 Cases, [B N G P] A. B. & Co...	„ ...	Ditto.
„ 3rd ...	1 Case, [D C R] F. T. B. & Co...	„ ...	Ditto.
„ 3rd ...	1 Cask, 11 [25] ...	„ ...	Ditto.
„ 3rd ...	3 Casks, [17] G C D, W. H. & Co. ...	„ ...	Ditto.
„ 3rd ...	2 Cases, G. C. G. & Co. ...	„ ...	Ditto.
„ 3rd ...	2 Cases, [G B R] ...	„ ...	Ditto.
„ 3rd ...	1 Cask, [H N M] ...	„ ...	Ditto.
„ 3rd ...	2 Cases, [M I S] ...	Mutty Lall Seal ...	Ditto.
„ 3rd ...	26 Packages, N N ...	Order ...	Ditto.
„ 3rd ...	14 Casks, [R G] F. T. B. & Co....	„ ...	Ditto.
„ 3rd ...	100 Casks, [S] D. C. M. & Co. ...	„ ...	Ditto.
„ 2nd ...	5 Packages, [36] A. B. & Co. ...	„ ...	Dacca.
„ 2nd ...	9 Packages, = 75 = ...	„ ...	Ditto.
„ 2nd ...	4 Cases, = 108 = ...	„ ...	Ditto.
„ 2nd ...	4 Packages, = 159 = ...	„ ...	Ditto.
„ 2nd ...	22 Cases, [80 C] A. B. & Co. ...	„ ...	Ditto.
„ 2nd ...	1 Cask, [G G & C] F. T. B. & Co.	„ ...	Ditto.
„ 2nd ...	2 Casks, [855] I G S & B ...	G.C. Shaw & Brothers	Ditto.
„ 2nd ...	1 Case, [Gill & Co., Wine Merchant] ...	Order ..	Ditto.
„ 2nd ...	24 Bundles Hoop Iron, M or no mark ...	„ ...	Ditto.
„ 2nd ...	1 Bundle Sheet Iron, S S or no mark ...	„ ...	Ditto.
„ 2nd ...	1 Bundle Rod Iron, S ...	„ ...	Ditto.
„ 2nd ...	7 Pieces Flat Bar no mark ...	„ ...	Ditto.
„ 2nd ...	4 Casks Hoes, K. L. D. & Co. ...	„ ...	Ditto.
„ 2nd ...	9 Casks, G K L D ...	„ ...	Ditto.

Date of removal to Import Warehouse. 1874.	No., Mark, and Description.	Consignees.	Ships.
Oct. 2nd ...	1 Case, K N B ...	Order ...	Ship Devon.
„ 2nd ...	9 Packages, [50] M. C. & Co. ...	„ ...	Ditto.
„ 2nd ...	2 Cases, [71] M. C. & Co. ...	„ ...	Ditto.
„ 2nd ...	2 Cases, M. K. & Co. ...	„ ...	Ditto.
„ 2nd ...	1 Case, [38] M. C. & Co. ...	„ ...	Ditto.
„ 2nd ...	1 Case, = 160 = ...	„ ...	Ditto.
„ 2nd ...	1 Case, [M] O ...	„ ...	Ditto.
„ 2nd ...	30 Kegs, [M N K] ...	„ ...	Ditto.
„ 2nd ...	1 Case, [N K M] care of Lloyd & Co. ...	„ ...	Ditto.
„ 2nd ...	1 Case, [N K M] A A S H, care of Lloyd & Co. ...	„ ...	Ditto.
„ 2nd ...	1 Cask B Beer, no mark ...	„ ...	Ditto.
„ 2nd ...	1 Case, [N K M] G L, care of Lloyd & Co. ..	„ ...	Ditto.
„ 2nd ...	30 Bundles Buckets, R K S ...	„ ...	Ditto.
„ 2nd ...	50 Cases, [R N P & C] ...	Radha Nath Pyne ...	Ditto.
„ 2nd ...	1 Case, R D D ...	Order ...	Ditto.
„ 2nd ...	110 Casks, S. & Co. ...	Simpson ...	Ditto.
„ 2nd ...	24 Bundles Buckets ...	Order ...	Ditto.
„ 2nd ...	1 Case, [12] W R, K S H & C, addressed ...	Rev. J. C. Whitley, Ranchee, Chota Nagpore ...	Ditto.
„ 2nd ...	3 Cases Candles, [W] ...	Hurry Dass Dutt ...	Ditto.
„ 1st ...	8 Packages, [B D] ...	Order ...	S. S. Orchis.
„ 1st ...	2 Bellows, [B B] ...	„ ...	Ditto.
„ 1st ...	44 Packages, [C] S C ...	T. E. Thomson & Co.	Ditto.
„ 1st ...	3 Casks, [C] S A ...	Ditto ...	Ditto.
„ 1st ...	33 Packages, G C M ...	Order ...	Ditto.
„ 1st ...	3 Casks, [H N M] ...	„ ...	Ditto.
„ 1st ...	30 Iron Weights, [B D] ...	„ ..	Ditto.
„ 1st ...	8 Bundles Steel, [C] S C ...	T. E. Thomson & Co.	Ditto.
„ 1st ...	3 Cases, addressed ...	Col. Hadam Jenkins, Agent to the Oude and Rohilcund Railway, Lucknow ...	Ditto.
„ 1st ...	4 Casks, [M L B] ...	Order ...	Ditto.
„ 1st ...	24 Packages, no mark ...	„ ...	Ditto.
„ 1st ...	10 Casks, [N G D] or P V ...	Nuffer Chunder Dutt, and Gopal Chunder Dutt ...	Ditto.
„ 1st ...	1 Case, addressed ...	John Villess Ryan, Fulloitol, Luckhipore, Cachar ...	Ditto.
„ 1st ...	4 Cases, S K C ...	Order ...	Ditto.
„ 1st ...	4 Cases, S L S ...	„ ...	Ditto.
„ 1st ...	1 Case, [W C M] K ...	„ ...	Ditto.
„ 1st ...	100 Casks, M L B, or no mark ...	„ ...	John Tennant.
„ 1st ...	11 Packages, [47] A. B. & Co. ...	„ ...	Duke of Lancaster.
„ 1st ...	4 Cases, = 122 = ...	„ ...	Ditto.
„ 1st ...	3 Cases, = 300 = ...	„ ...	Ditto.
„ 1st ...	4 Cases, = 144 = ...	„ ...	Ditto.
„ 1st ...	10 Cases, = 108 = ...	„ ...	Ditto.
„ 1st ...	5 Cases, = 128 = ...	„ ...	Ditto.
„ 1st ...	2 Cases, [286] A. B. & Co. ...	„ ...	Ditto.
„ 1st ...	4 Cases, = 270 = ...	„ ...	Ditto.
„ 1st ...	22 Packages, B C D ...	„ ...	Ditto.
„ 1st ...	5 Cases, B L D ...	„ ...	Ditto.
„ 1st ...	2 Packages, [C & M] ...	„ ...	Ditto.
„ 1st ...	2 Cases, C U T ...	„ ...	Ditto.
„ 1st ...	50 Cases, [D L] ...	„ ...	Ditto.
„ 1st ...	1 Case, broad arrow [I S D] Public Works Department, Madras ...	„ ...	Ditto.
„ 1st ...	5 Cases, [K R] A. B. & Co. ...	„ ...	Ditto.

Date of removal to Import Warehouse.	No., Mark, and Description.	Consignees.	Ships.
1874.			
Oct. 1st ...	3 Cases, [K] B V M, Madras ...	Order ...	Duke of Lancaster.
„ 1st ...	3 Cases, K M D ...	„ ...	Ditto.
„ 1st ...	40 Cases, C, Ship's Stores, or D L	„ ...	Ditto.
„ 1st ...	1 Case, [D S] J B, Madras ...	„ ...	Ditto.
„ 1st ...	5 Cases, [1-21st Fusiliers] ...	„ ...	Ditto.
„ 1st ...	1 Case, [D D] ...	„ ...	Ditto.
„ 1st ...	1 Case, addressed ...	John Fergusson, Esq., Grindlay & Co. ...	Ditto.
„ 1st ...	1 Case, F J M, Gopalpore ...	Order ...	Ditto.
„ 1st ...	7 Cases, G C S ...	„ ...	Ditto.
„ 1st ...	1 Cask, H K ...	„ ...	Ditto.
„ 1st ...	9 Cases, Ship's Stores, or H S S	„ ...	Ditto.
„ 1st ...	2 Cases, [H C H] A. B. & Co....	„ ..	Ditto.
„ 1st ...	1 Case, addressed ...	Lord Hobart, Government House, Madras.	Ditto.
„ 1st ...	1 Case, [M K] F. T. B. & Co. ...	Order ...	Ditto.
„ 1st ...	2 Cases, M N K ...	„ ...	Ditto.
„ 1st ...	4 Packages, [M C D] Calcutta...	„ ...	Ditto.
„ 1st ...	3 Casks, [M K] F. T. B. & Co....	„ ...	Ditto.
„ 1st ...	4 Casks, [M] ...	Murray & Co., care of W. H. Fitze & Co. ...	Ditto.
„ 1st ...	2 Casks, M C D ...	Order ...	Ditto.
„ 1st ...	1 Cask, [M] ...	„ ...	Ditto.
„ 1st ...	15 Cases, Ship's Stores, or M. G. & Co. ...	„ ...	Ditto.
„ 1st ...	20 Weights, M K, or no mark ...	„ ...	Ditto.
„ 1st ...	4 Cases, no mark, or Ship's Stores	„ ...	Ditto.
„ 1st ...	1 Cask B. Beer, no mark ...	„ ...	Ditto.
„ 1st ...	1 Case, [W K M] E T, care of Lloyd & Co.	„ ...	Ditto.
„ 1st ...	8 Cases, [P S C L] W I D A ...	D. T. Shaw & Co. ...	Ditto.
„ 1st ...	6 Packages, [11] R M ...	Order ...	Ditto.
„ 1st ...	2 Cases, [R N] A. B. & Co. ...	„ ...	Ditto.
„ 1st ...	8 Cases, S L S K ...	„ ...	Ditto.
„ 1st ...	1 Cask, [S C R] ...	„ ...	Ditto.
„ 1st ...	17 Cases, V. H. & Co., Ship's Stores ...	„ ...	Ditto.
„ 1st ...	3 Cases, [W. & Co.] P M & B...	„ ...	Ditto.
„ 1st ...	3 Cases, [W. & Co., Calcutta] C R	„ ...	Ditto.
„ 1st ...	1 Case, [G. & Co.] ...	„ ...	Ditto.
„ 1st ...	1 Sample Parcel, [L] B M ...	L. Rennie & Co. ...	Ditto.
„ 1st ...	26 Cases, [D D] ...	Order ...	Ditto.
„ 1st ...	3 Bars Angle Iron, C, or no mark	„ ...	Ditto.
„ 1st ...	2 Square Iron, C, or no mark ...	„ ...	Ditto.
„ 1st ...	27 Bundles galvanized Tubes, no mark, or [S C R] ...	„ ...	Ditto.
„ 1st ...	3 Sheets Iron, no mark, or P M	„ ...	Ditto.
Sept. 26th ...	5 Casks, [J L R] ...	„ ...	S. S. Colombo
„ 30th ...	37 Packages, [37] A. J. & Co. ...	„ ...	Ditto.
„ 30th ...	3 Packages, [406] A. B. & Co.	„ ...	Ditto.
„ 30th ...	1 Case, = 90 = ...	„ ...	Ditto.
„ 30th ...	1 Cask, B G D K ...	„ ...	Ditto.
„ 30th ...	9 Cases, B S C M, N. P. & Co.	„ ...	Ditto.
„ 30th ...	4 Cases, [B. I. S. N. & Co.] B...	M. Mackenzie & Co.	Ditto.
„ 30th ...	1 Case, B G D K, N. P. & Co.	Order ...	Ditto.
„ 30th ...	2 Casks, [C 38] J. L. & Co. ...	G. Ch. Mookerjee ...	Ditto.
„ 30th ...	1 Cask, [C] J S A ...	Young, Gray & Co. ...	Ditto.
„ 30th ..	3 Cases, [C] D ...	Order ...	Ditto.
„ 30th ...	7 Cases, C C & H ...	„ ...	Ditto.
„ 30th ...	2 Cases, [92] E D J ...	„ ...	Ditto.
„ 30th ...	1 Case, F J ...	„ ...	Ditto.
„ 30th ...	15 Casks, G C M & B ...	„ ...	Ditto.
„ 30th ...	38 Cases, [H] ...	Hurris Ch. Dutt ...	Ditto.
„ 30th ...	35 Packages, [105] E N G S ...	Order ...	Ditto.
„ 30th ...	1 Case, H J B, Gopalpore, [ ] Madras ...	„ ...	Ditto

Date of removal to Import Warehouse.	No., Mark, and Description.	Consignees.	Ships.
1874.			
Sept. 30th ...	1 Case, H. D. D. & Co., N. P. & Co. ...	Order ...	S. S. Colombo.
„ 30th ...	1 Cask, [510] J. O. & Co. ...	„ ...	Ditto.
„ 30th ...	1 Case, = 528 = ...	„ ...	Ditto.
„ 30th ...	3 Cases, [J J C] ...	„ ...	Ditto.
„ 30th ...	2 Cases, [486] J. O. & Co. ...	„ ...	Ditto.
„ 30th ...	1 Case, K D P ...	„ ...	Ditto.
„ 30th ...	6 Packages, [L B D] ...	„ ...	Ditto.
„ 30th ...	4 Packages, [L W R D] W C S K ...	„ ...	Ditto.
„ 30th ...	10 Packages, [L M S D] W C S K ...	„ ...	Ditto.
„ 30th ...	1 Zinc Case, L ...	J. N. Fleming & Co.	Ditto.
„ 30th ...	8 Casks, [M J] ...	Order ...	Ditto.
„ 30th ...	1 Case, addressed ...	W. McCullock, Esq.	Ditto.
„ 30th ...	7 Cases, [M] Murray & Co. ...	Order ...	Ditto.
„ 30th ...	4 Casks, [M I] ...	„ ...	Ditto.
„ 30th ...	1 Case, addressed ...	Messrs. Sermon Ryfle	Ditto.
„ 30th ...	3 Casks, [M J] ...	J. Mackillican & Co...	Ditto.
„ 30th ...	9 Packages, [M] T S ...	Order ...	Ditto.
„ 30th ...	21 Cases, [M J] ...	„ ...	Ditto.
„ 30th ...	4 Cases, [N L] ...	„ ...	Ditto.
„ 30th ...	1 Case, no mark, or [J J C] ...	„ ...	Ditto.
„ 29th ...	1 Case, no mark ...	„ ...	Ditto.
„ 29th ...	32 Cases, O S ...	„ ...	Ditto.
„ 29th ...	2 Cases, [28] R B ...	„ ...	Ditto.
„ 29th ...	1 Bundle galvanized Buckets, [S S S] H S K & Co., Madras	„ ...	Ditto.
„ 29th ...	1 Case, [S P 70] ...	Order ...	Ditto.
„ 29th ...	28 Cases, T U C ...	„ ...	Ditto.
„ 29th ...	3 Casks, [W] C C ...	Mackneil & Co. ...	Ditto.
„ 29th ...	12 Cases, W L A ...	Order ...	Ditto.
„ 29th ...	2 Cases, [Wyman & Co.] Calcutta ...	Wyman & Co. ...	Ditto.
„ 29th ...	5 Cases, addressed ...	Ditto ...	Ditto.
„ 29th ...	2 Cases, [W. & Co.] L. & Co.	Order ...	Ditto.
„ 29th ...	2 Cases, [121] W. H. & Co ...	„ ...	Ditto.
„ 29th ...	2 Casks, [W &] N S ...	„ ...	Ditto.
„ 29th ...	4 Bales, [45] M. C. & Co. ...	„ ...	Ditto.
„ 29th ...	1 Case, [W] C C ...	Mackneil & Co. ...	Ditto.
„ 29th ...	1 Package [Y] G G ...	Young, Gray & Co....	Ditto.
„ 29th ...	1 Sample Parcel, F J ...	Order ...	Ditto.
„ 29th ...	1 Sample Parcel, [R] or U ...	Rentiers & Co. ..	Ditto.
„ 29th ...	3 Cases, [P S G] Moulmein ...	Order ...	Ditto.
„ 29th ...	2 Bales, [W] C C ...	Mackneil & Co. ...	Ditto.
„ 2nd ...	1,820 Square Iron, no mark, or G W	Order ...	Ditto.
„ 2nd ...	2 Bundles Nail Rod Iron, no mark ...	„ ...	Ditto.
„ 2nd ...	1 Bundle Square Iron, no mark	„ ...	Ditto.
„ 3rd ...	7 Casks, no mark ...	„ advertised ...	Jeanie Douglas.
„ 3rd ...	381 Casks, no mark ...	„ ...	Navarino.
„ 3rd ...	40 Barrels, no mark ...	„ ...	Colombo.

CALCUTTA, the 3rd October 1874. (395—1) W. DUFF BRUCE, *Vice-Chairman.*

Custom House.

NOTICE.

Methylation of Spirits.

IT is hereby notified for general information that Caoutchoucine only is to be used in future for methylating spirits, unless under express orders from the Board of Revenue to the contrary.

By order of the Board of Revenue, L. P.,

T. B. LANE, *Offg. Collector of Customs.*

CUSTOM HOUSE, Calcutta, the 15th September 1874.

Notice.

List of Unclaimed Packages on the Custom House Wharf.

Mark or Number of Packages.	Ships.
518 Bars of Iron, no mark	Peshawur.
2 Cases, W. Crooke, Esq., C.S., Boolundshur, N. W. P., care of Colvin, Cowie & Co, Calcutta	Khedive.
1 Case, R & C A P, Calcutta	Java.

N.B.—The above will be sold if not cleared within the 27th of October 1874.

1 Case, [F M] 238	City of Corinth.
2 Casks, no mark, may possibly have been [B]	Ditto.
1 Cask, no mark, may possibly have been W	Ditto.
1 Case, S K S, 1042	Ditto.
1 Bag, [D T L] L S	Eldorado.
1 Case ... } 2 Baskets } no mark	Ditto.
1 Sample Truss, B L D, 19-20, Calcutta	Ditto.
1 Parcel, [G H] 272-83 B T, Calcutta...	Ditto.
8 Casks, [280] A. B. & Co., 31-33	J. C. Stevenson.
1 Cask, [264] A. B. & Co., 9	Ditto.
1 Cask, C. C. & Co., 8	Ditto.
8 Bottles Beer, no mark	Ditto.
1 Iron Stove, [G] F R, 33	City of Manchester.
2 Bags Rivets. 1 Cask ... 1 Case ... } no mark	Ditto.
1 Parcel, [F] R, Rangoon	Ditto.
1 Parcel, [I] 2684, Rangoon	Ditto.
1 Parcel, [G] A R, 1880-81, Rangoon	Ditto.
1 Case, R. M. & Co.	Ditto.
2 Pieces Angle Iron... 1 Kentledge ... 1 Pickaxe ... } no mark	Ditto.
1 Iron Frame, no mark	Ditto.
1 Ditto ditto, S C	Ditto.
2 Drums, no mark	Ditto.
1 Plate Iron, no mark, may possibly have been [R C A] S K ...	Ditto.
2 Bags Rice, X S S	Statesman.
20 Gunny Bags, no mark	Ditto.
4 Casks, [855] G S & B	City of Madras.
1 Hogshead, no mark	Navarino.
1 Box, John Davies & Co.	Duke of Argyle.
1 Case, no mark	Ditto.
2 Flat Bars of Iron, no mark, may possibly have been [D N] ...	Ditto.
1 Iron Package, no mark	Ditto.
1 Parcel, [J. D. & Co.]	Ditto.
2 Bags Rice, Robert & Charriol	Duke of Devonshire.
1 Sheet Iron, no mark	Jane Porter.
1 Cask, no mark	Ditto.
1 Parcel, S. & Co.	Ditto.
1 Bundle Rod Iron, no mark, may possibly have been [S M] ...	Ditto.
1 Parcel, [D] A N C, Ashburner & Co., Calcutta	Sultan.
2 Bundles Hoop Iron, 111 in red	Orion.
1 Case, Revd. A. T. Marshall, Balasore, India, care of James Pereira, Calcutta	Ditto.
36 Bars of Iron, no mark	Ditto.
1 Bundle of Iron, no mark, may possibly have been [H] .:.	Ditto.
23 Bars Angle Iron, no mark	Ditto.
1 Barrel, no mark	Ditto.
1 Cast-iron Wheel, no mark	Ditto.
1 Parcel, Mons. E. Van Cutsem, Consul des pays Bas, Calcutta	Navarino.
1 Case, [G C S B]	Star of Erin.
1 Truss, [C W A W]	Phadesi
1 Case, [19] S	Madura.
1 Truss, L C C B	Ditto.
18 Plates of Iron, no mark; may possibly have been [K S] ...	Ditto.
1 Case, [C. P. & Co.]	Ditto.
6 Copper Pipes, no mark	Arratoon Apcar.
1 Nut, no mark	Ditto.

Mark or Number of Packages.	Ships.
1 Case, R. B. Rutherford, H. M.'s 65th Regt., Agra, India	Arratoon Apcar.
25 Flat Bars of Iron, no mark	Ditto.
1 Round Bar of Iron, no mark	Ditto.
1 Parcel, [C. F. M. & Co.] F. C. M. & Co.	Penguin.
1 Parcel, [B L C] G	Ditto.
1 Parcel, Escombe Brothers	Ditto.
1 Case, [A]	Othello.
1 Case, B. B. & Co, Dumdin	Ditto.
1 Cask, [D]	Ditto.
1 Tin-box, no mark, may possibly have been C & B	Ditto.
2 Cases, no mark	Ditto.
1 Cask, no mark	Ditto.
1 Case, M. R. McHaffie, Akyab, Burmah	City of Mecca.
1 Pickaxe, no mark	Ditto.
1 Cask, no mark	Ditto.
1 Case, no mark	Ditto.
1 Keg, no mark	Ditto.
1 Parcel, [G B] 27, G. Wyllie & Co., Rangoon	Ditto.
1 Parcel, [L] W W, W. Strang, Steel & Co., Rangoon	Ditto.
1 Parcel, N Z, Finlay, Muir & Co.	Ditto.
13 Bundles, no mark	Ditto.
3 Fire Bars, no mark	Ditto.
2 Flat Bars of Iron, no mark	Caledonian.
2 Pieces Flat Bars of Iron, no mark	Ditto.
1 Case, F. P. & Co.	City of Poonah.
1 Case, G. F. K. & Co.	Ditto.
26 Kodalies, no mark	Ditto.
2 Casks Cement, no mark, may possibly have been [W]	Ditto.
8 Casks, no mark	Ditto.
1 Parcel, C B, G. Arbuthnot & Co.	Bertha.
1 Case, D D & N, N. P. & Co.	Ditto.
3 Kegs, no mark	Ditto.
1 Bundle Sheet Iron, C & S	Ditto.
1 Bundle Sheet Iron, no mark	Ditto.
39 Pieces Flat Bars of Iron, no mark; may possibly have been M & C C	Ditto.
1 Angle Iron, no mark, may possible have been P P	Ditto.
2 Bundles Flat Bars of Iron, no mark; may possibly have been M & C C	Ditto.
1 Bundle Round Iron, no mark	Ditto.
1 Bundle Square Iron, no mark; may possibly have been D D N	Ditto.
9 Pieces Round Iron, no mark; may possibly have been H. D. D. & Co., N. P. & Co	Ditto.
1 Piece Round Iron, no mark	Ditto.
1 Piece Square Iron, no mark	Ditto.
1 Case, [73] M. C. & Co.	Marnock.
1 Cask, [264] A. B. & Co.	St. Monan.
2 Casks, [207C] A. B. & Co.	Ditto.
1 Parcel, [Co.] K R D	Historian.
1 Parcel, [S E]	Ditto.
1 Box, Captain Kay, H. M.'s 55th Regt., Roorkee, care of Grindlay & Co.	Scindia.
2 Parcels, [B] D H I S	Historian.
4 Bundles Tie Bar, no mark	Ditto.
2 Small Plates, no mark	Ditto.
2 Bundles of Iron, no mark	Ditto.
1 Casting Roll, no mark	Ditto.
1 Case, P. B. & Co., 140, Christ Church	Queen Victoria.
1 Case, [C A W] Calcutta	Ditto.
1 Cask, [J. N. S. & Co.]	Ditto.
1 Case, [M. B. & Co.]	Ditto.
1 Kodalee, no mark	Ditto.
1 Case, no mark	St. Malo.
1 Plate Iron, no mark	Unknown.
1 Iron Cover, no mark	Ditto.

N.B.—The above will be sold if not cleared before the 31st of October 1874.

T. B. LANE, *Offg. Collector of Customs.*

CALCUTTA CUSTOMS, the 3rd October 1874.

Notice.

UNDER orders of the Collector of Customs, Messrs. Mackenzie, Lyall and Company will sell by public auction, at the Exchange Hall, at 1 P.M., on Friday, the 9th instant—

[G G & Co] 14-21, F T B & Co., 8 cases Writing Slates,
D C P 101-102, 2 cases Galvanized Iron Ridging,

taken over on account of Government under the provisions of Section 27 of Act VI of 1863.

CALCUTTA CUSTOM HOUSE, the 5th October 1874.

Nuddea Rivers.

Weekly Water Report showing the least depth of water in the Bagiruthee, Matabhanga, and Jellinghee Rivers, for the week ending Friday, the 25th September 1874.

Names of Rivers.	Least depth of water. Ft.	In.	REMARKS.
BHAGIRUTHEE.			
Entrance below Chourasia	28	0	
Thence to Noorpore Junction, 6 miles	18	9	
„ to Jungipore, 9 miles	17	6	
From Jungipore to Berhampore, 47 miles	20	6	
From Berhampore to Cutwa, 50 miles	20	0	
From Cutwa to Nuddea, 46 miles	22	0	
MATABANGAH.			
Entrance from the Ganges	16	9	
Tatarparah	17	0	
From Tatarparah to Hat Bolia	19	0	
From Hat Bolia to Cut No. 1	31	9	
From Cut No. 1 to Boalmaree	22	0	
From Boalmaree to Alickdeah	23	2	
From Alickdeah to Kissengunge	23	2	
JELLINGHEE.			
Entrance	10	3	

Height of water on gauge at Berhampore on the 28th September 1874, above zero, 24 feet 8 inches.

T. H. WICKES, C.E., *Exe. Engr., Nuddea Rivers Division.*

BERHAMPORE, the 28th September 1874.

Nuddea Rivers.

Weekly Water Report showing the least depth of water in the Bhagiruthee, Matabhanga, and Jellinghee Rivers, for the week ending Friday, the 2nd October 1874.

Names of Rivers	Least depth of water. Ft.	In.	REMARKS.
BHAGIRUTHEE.			
Entrance below Chourasia	23	0	
Thence to Noorpore Junction, 6 miles	10	6	
„ to Jungipore, 9 miles	15	0	
From Jungipore to Berhampore, 47 miles	20	3	
„ Berhampore to Cutwa, 50 miles	20	3	
„ Cutwa to Nuddea, 46 miles	24	0	
MATABHANGA.			
Entrance from the Ganges	14	6	
Tatarparah	15	0	
From Tatarparah to Hât Bolia	17	6	
From Hât Bolia to Cut No. 1	31	9	
From Cut No. 1 to Boalmaree	20	3	
From Boalmaree to Alickdeah	20	6	
From Alickdeah to Kissengunge	21	0	
JELLINGHEE.			
Entrance	10	0	

Height of water on gauge at Berhampore on the 5th October 1874, above zero, 23 feet ½ inches.

T. H. WICKES, C.E., *Exe. Engr., Nuddea Rivers Division.*

BERHAMPORE, the 5th October 1874.

Monthly Statement of Traffic passed through the Circular and Eastern Canals from 1st to 30th September 1874.

		Calcutta Canals.			Tolly's Nullah.		
		Bamunghatta.	Chitpore.	Rajah's Khal.	Samookpotta.	Russa.	Khiderpore.
Charcoal	Number of boats	.....	90	.....	.....	.....	20
	Maundage by canal measurement	.....	1,04,075	.....	.....	.....	29,350
	" of cargo by estimate	.....	54,029	.....	.....	.....	14,215
Wood Coal	Number of boats	1	.....	.....	2	.....	.....
	Maundage by canal measurement	100	.....	.....	1,500	.....	.....
	" of cargo by estimate	30	.....	.....	400	.....	.....
Piece-Goods, Native Produce	Number of boats	.....	6	.....	.....	.....	.....
	Maundage by canal measurement	.....	2,000	.....	.....	.....	.....
	" of cargo by estimate	.....	p. bale 300	.....	.....	.....	.....
Piece-Goods, Imported Fabrics.	Number of boats	.....	.....	.....	.....	.....	17
	Maundage by canal measurement	.....	.....	.....	.....	.....	4,075
	" of cargo by estimate	.....	.....	.....	.....	.....	115
Hides	Number of boats	20	.....	.....	.....	.....	.....
	Maundage by canal measurement	1,000	.....	.....	.....	.....	.....
	" of cargo by estimate	p. hide 2,950	.....	.....	.....	.....	.....
Cotton	Number of boats	.....	4	.....	.....	.....	.....
	Maundage by canal measurement	.....	1,275	.....	.....	.....	.....
	" of cargo by estimate	.....	p. bale 150	.....	.....	.....	.....
Castor-Seed	Number of boats	.....	.....	.....	.....	.....	.....
	Maundage by canal measurement	.....	.....	.....	.....	.....	.....
	" of cargo by estimate	.....	.....	.....	.....	.....	.....
Castor Oil	Number of boats	.....	.....	.....	.....	.....	.....
	Maundage by canal measurement	.....	.....	.....	.....	.....	.....
	" of cargo by estimate	.....	.....	.....	.....	.....	.....
Indigo	Number of boats	.....	.....	.....	.....	.....	.....
	Maundage by canal measurement	.....	.....	.....	.....	.....	.....
	" of cargo by estimate	.....	.....	.....	.....	.....	.....
Jaggery	Number of boats	67	.....	.....	22	.....	41
	Maundage by canal measurement	24,050	.....	.....	6,875	.....	4,500
	" of cargo by estimate	13,060	.....	.....	3,125	.....	1,900
Jute	Number of boats	484	4	.....	14	.....	5
	Maundage by canal measurement	2,62,050	6,300	.....	15,230	.....	300
	" of cargo by estimate	p.b. 1,20,500	p. bale 1,650	.....	7,608	.....	p. bale 100
Lime	Number of boats	83	22	.....	.....	.....	.....
	Maundage by canal measurement	1,20,300	19,875	.....	.....	.....	.....
	" of cargo by estimate	80,328	11,150	.....	.....	.....	.....
Mustard-Seed	Number of boats	15	10	.....	22	.....	11
	Maundage by canal measurement	11,025	4,000	.....	11,600	.....	2,075
	" of cargo by estimate	6,925	1,500	.....	5,950	.....	1,100
Mustard-Seed Oil	Number of boats	.....	5	.....	.....	.....	.....
	Maundage by canal measurement	.....	425	.....	.....	.....	.....
	" of cargo by estimate	.....	100	.....	.....	.....	.....
Salt	Number of boats	.....	316	.....	.....	.....	163
	Maundage by canal measurement	.....	1,72,425	.....	.....	.....	82,325
	" of cargo by estimate	.....	1,00,916	.....	.....	.....	41,325
Sugar	Number of boats	47	.....	.....	2	.....	.....
	Maundage by canal measurement	12,600	.....	.....	450	.....	.....
	" of cargo by estimate	5,638	.....	.....	200	.....	.....
Tobacco	Number of boats	2	8	.....	.....	.....	7
	Maundage by canal measurement	675	1,600	.....	.....	.....	1,850
	" of cargo by estimate	320	600	.....	.....	.....	800
Linseed	Number of boats	15	.....	.....	.....	.....	.....
	Maundage by canal measurement	7,475	.....	.....	.....	.....	.....
	" of cargo by estimate	4,295	.....	.....	.....	.....	.....
Paddy	Number of boats	1	.....	.....	92	4	1
	Maundage by canal measurement	625	.....	.....	15,050	150	50
	" of cargo by estimate	475	.....	.....	7,750	196	20
Pulse	Number of boats	3	.....	.....	9	.....	.....
	Maundage by canal measurement	1,250	.....	.....	3,550	.....	.....
	" of cargo by estimate	550	.....	.....	2,100	.....	.....
Peas	Number of boats	2	.....	.....	.....	.....	.....
	Maundage by canal measurement	850	.....	.....	.....	.....	.....
	" of cargo by estimate	500	.....	.....	.....	.....	.....
Rice	Number of boats	405	1	.....	105	129	.....
	Maundage by canal measurement	2,49,450	675	.....	81,050	3,625	.....
	" of cargo by estimate	1,33,360	300	.....	39,075	3,275	.....
Wheat	Number of boats	.....	.....	.....	.....	.....	.....
	Maundage by canal measurement	.....	.....	.....	.....	.....	.....
	" of cargo by estimate	.....	.....	.....	.....	.....	.....
Lentils	Number of boats	4	.....	.....	.....	.....	.....
	Maundage by canal measurement	3,400	.....	.....	.....	.....	.....
	" of cargo by estimate	1,150	.....	.....	.....	.....	.....
Grain	Number of boats	.....	.....	.....	.....	.....	.....
	Maundage by canal measurement	.....	.....	.....	.....	.....	.....
	" of cargo by estimate	.....	.....	.....	.....	.....	.....
Sundries	Number of boats	1,562	648	65	237	644	746
	Maundage by canal measurement	2,68,075	1,76,725	1,707	48,475	24,700	1,08,425
	" of cargo by estimate	.....	.....	.....	.....	.....	.....
Spices, Peppers, &c.	Number of boats	.....	.....	.....	.....	.....	.....
	Maundage by canal measurement	.....	.....	.....	.....	.....	.....
	" of cargo by estimate	.....	.....	.....	.....	.....	.....
Miscellaneous Vegetable Produce.	Number of boats	15	.....	.....	.....	.....	.....
	Maundage by canal measurement	2,000	.....	.....	.....	.....	.....
	" of cargo by estimate	700	.....	.....	.....	.....	.....
Shell-lac and other Dyes	Number of boats	.....	.....	.....	.....	.....	.....
	Maundage by canal measurement	.....	.....	.....	.....	.....	.....
	" of cargo by estimate	.....	.....	.....	.....	.....	.....
Timber	Number of boats	.....	.....	.....	.....	.....	.....
	Maundage by canal measurement	.....	.....	.....	.....	.....	.....
	" of cargo by estimate	.....	.....	.....	.....	.....	.....
Brass and Brass Works	Number of boats	.....	.....	.....	.....	.....	.....
	Maundage by canal measurement	.....	.....	.....	.....	.....	.....
	" of cargo by estimate	.....	.....	.....	.....	.....	.....
Other Metals	Number of boats	.....	10	.....	.....	.....	.....
	Maundage by canal measurement	.....	4,000	.....	.....	.....	.....
	" of cargo by estimate	.....	1,400	.....	.....	.....	.....
Ghee	Number of boats	1	.....	.....	.....	.....	.....
	Maundage by canal measurement	100	.....	.....	.....	.....	.....
	" of cargo by estimate	50	.....	.....	.....	.....	.....
Silk and Silk Goods	Number of boats	.....	.....	.....	.....	.....	.....
	Maundage by canal measurement	.....	.....	.....	.....	.....	.....
	" of cargo by estimate	.....	.....	.....	.....	.....	.....
Cotton Goods	Number of boats	.....	.....	.....	.....	.....	.....
	Maundage by canal measurement	.....	.....	.....	.....	.....	.....
	" of cargo by estimate	.....	.....	.....	.....	.....	.....
Gunnies	Number of boats	1	.....	.....	.....	.....	.....
	Maundage by canal measurement	225	.....	.....	.....	.....	.....
	" of cargo by estimate	150	.....	.....	.....	.....	.....
Saltpetre	Number of boats	.....	.....	.....	.....	.....	.....
	Maundage by canal measurement	.....	.....	.....	.....	.....	.....
	" of cargo by estimate	.....	.....	.....	.....	.....	.....
Horns	Number of boats	1	.....	.....	.....	.....	.....
	Maundage by canal measurement	225	.....	.....	.....	.....	.....
	" of cargo by estimate	500	.....	.....	.....	.....	.....
Firewood	Number of boats	1,411	.....	.....	428	.....	.....
	Maundage by canal measurement	7,33,175	.....	.....	1,81,675	.....	.....
	" of cargo by estimate	4,18,922	.....	.....	1,01,024	.....	.....
Fish	Number of boats	152	.....	.....	5	.....	15
	Maundage by canal measurement	9,075	.....	.....	675		1,900
	" of cargo by estimate	1,795	.....	.....	500		200
Betel-nut	Number of boats	34	.....	.....	.....	.....	.....
	Maundage by canal measurement	13,850	.....	.....	.....	.....	.....
	" of cargo by estimate	9,125	.....	.....	.....	.....	.....

DHAPPA, TOLL COLLECTOR'S OFFICE, the 2nd October 1874.

J. F. GALIFFE, *Collector and Superintendent, Calcutta Canals.*

LOST CURRENCY NOTES.

THE following Currency Notes of the Government of India, Calcutta Circle, are stated to have been lost, and payment of their value has been claimed by the persons whose names are placed against the numbers; any other person having these Notes in his possession, or claiming a right to them, is warned to communicate at once with the undersigned:—

Notes wholly lost or destroyed.

Register No.	No. of Notes.	Value.	Name of Claimant.
		Rs.	
7150	L/60 05732	100	Joynarain Benerjee.
	L/60 09152	50	Issur Chunder Dutt.
7162	L/17 09664	5	The District Superintendent of Police.
	L/18 96433	10	
7164	L/18 96639	50	Lalgy Ram Chooneelol.
7165	L/13 82020	5	The Chief Pay-Master.
7166	A/18 62281	500	Gopal Chunder Paul, for Chuttoorbhooj Narian Gobind.
7169	L/17 54027	20	The Post-Master, Lahore.
7171	L/19 93822	100	Koylash Chunder Chuckerbutty.
7173	L/37 54025	20	Mrs. A. E. Harrison.
7174	L/18 20184	50	Issen Chunder Sein.
7175	L/60 14701	100	Lieutenant H. Buckland.
7185	L/14 82889	10	Fukhrooddeen.
7187	L/60 05172	100	L. R. Tottenham.
7197	L/60 15027	100	Okhoy Coomar Bosu.

Notes partially lost or destroyed.

Register No.	No. of Notes.	Value.	Name of Claimant.
7152	L/18 60666	20	J. Sobertson.
	" 44452	20	
	L/17 75215	20	
	L/14 55973	20	
	L/17 31802	20	
7153	L/9 72340	5	Jibun Kissen Ghose, for Troylucco Nath Paul.
	" 72341	5	
7154	L/18 18056	100	Sheik Hossain Bax.
7155	L/17 80050	20	Saroda Persad Kur.
	L/14 77024	20	
7156	L/38 18583	20	Mrs. Arrakiel, for Mathews and Co.
7158	L/18 15843	10	Messrs. Francis, Harrison, Hathway and Co.
7159	L/19 25506	50	Bellis.
7160	L/16 57556	100	The Officiating District Superintendent of Police, Lucknow.
7163	L/18 87280	100	John Lennax.
7167	L/10 65975	5	Lieutenant J. C. Kinchaut.
	" 65970	5	
7168	A/11 74327	20	Chunder Narain Chatterjee.
	" 74321		
7170	A/18 94364	50	Messrs. Day and Co.
	" 94363	50	
	" 94362	50	
	A/17 51484	10	
7172	L/18 44473	10	Prosunno Coomer Sen.
7176	L/33 77430	10	Messrs. Cook & Kelvey.
7177	L/7 89387	20	The Secretary of the Great Eastern Hotel Company.
	" 83094		
7178	A/17 60248	500	Raj Kissen Bhadury.
	L/60 05730	100	
	" 05720	100	
7179	A/17 60249	500	Aumbica Churn Naike.
	L/60 05728	100	
	" 05727	100	
	" 05726	100	
	L/18 09138	50	
	" 09137	50	
	" 09136	50	
	" 09135	50	
	" 09134	50	
	" 09133	50	

Notes partially lost or destroyed.

Register No.	No. of Notes.	Value.	Name of Claimant.
		Rs.	
7180	L/86 94067	20	Khundayraw Moray.
	,, 94066		
7181	A/81 61773	10	N. Nusserkwany and Co.
7182	L/84 97549	10	Hara Kanta Sen.
7183	L/88 82792	10	Loak Nath Roy Chowdory.
7184	L/18 14956	5	Rajendro Chunder Paul.
	,, 14959	5	
7186	A/81 20997	10	Messrs. John Elliott and Co.
	,, 20998		
7189	L/87 60329	20	George Whitbe.
	L/88 15884	50	
7190	A/86 45609	10	Bindu Behari Shaw and Co.
	,, 45493		
7191	L/8 60069	100	Rakhal Chunder Mookerjee.
7192	L/85 94187	100	T. W. Grant.
7193	L/8 27571	10	Trailokya Nath Chuckerbutty.
7194	L/38 43018	100	Buns Raj Ram.
	,, 43019		
7195	L/8 48831	5	C. T. Wallis.
	,, 48825		
7196	A/85 59925	.....	Mr. Elias Gubboy.
7198	L/18 85817	50	Jadub Chunder Dey.
	L/14 28588	20	
	L/87 87123	20	
	L/18 38233	10	
7199	L/15 07433	5	Kany Lall Dutt.

PAPER CURRENCY DEPARTMENT,
The 28th September 1874.

L. BERKELEY,
Asst. Commr. of Paper Currency.

Wanted.

SIX Overseers for employment on local works in the district of Tirhoot, viz. two on a salary of Rs. 70, two on 60, and two on 50 per mensem. Applications, with copies of testimonials, should be forwarded to the Magistrate of Tirhoot, and no application will be received after the 25th instant.

C. F. WORSLEY, *Offg Magte. of Tirhoot.*

TIRHOOT MAGISTRACY, the 1st October 1874.

Statement of the Affairs of the Bank of Bengal for the week ending 29th September 1874.

LIABILITIES.		Rs. A. P.
Proprietors' capital, paid-up		2,20,00,000 0 0
Reserve Fund		16,08,017 7 9
General Treasury Balance at Head Office	Rs. 2,17,00,932 2 3	3,83,03,091 10 5
General Treasury Balance at Branches	,, 1,66,02,159 8 2	
Other Deposits at Head Office and Branches		2,92,70,495 13 0
Bank Post Bills, &c.		2,36,583 8 6
Sundries		6,74,478 8 6
Total ...		9,21,92,667 0 2

ASSETS.		Rs. A. P.
Government Securities		1,87,91,452 4 0
Loans on Government Securities, &c., at Head Office and Branches		90,66,095 11 5
Accounts of credit on Government Securities, &c., at Head Office and Branches		45,80,469 0 1
Mercantile Bills discounted at Head Office and Branches		1,79,05,529 1 11
Dead Stock		10,76,113 10 2
Stamps		14,246 6 6
Balances with other banks		6,58,964 10 2
Sundries		41,459 15 8
Bullion		2,09,611 0 8
		5,23,43,961 12 7
Cash and Currency Notes at Head Office	Rs. 1,91,23,241 2 2	3,98,48,705 3 7
Cash and Currency Notes at Branches ...	,, 2,07,25,464 1 5	
Total ...		9,21,92,667 0 2

By order of the Directors,

BANK OF BENGAL,
Calcutta, the 1st October 1874.

F. A. GILLAM,
Offg. Chief Accountant & Deputy Secretary.

R. HARDIE,
Secretary & Treasurer.

(393—1)

STATEMENT of Government Promissory Notes enfaced for payment of interest in London, under deduction of amount retransferred to India, and outstanding in the books of the Bank of Bengal on the 30th September 1874.

PARTICULARS.	3½ per cent. loan of 1853-54.	4 PER CENT. LOANS							5 per cent. loan of 1856-57.	4½ PER CENT. LOANS			6½ per cent. loan of 1859-60.	5 PER CENT. DEBENTURES FOR		Total amount.
		of 1824-25.	of 1829.	of 1832-33.	of 1835-36.	of 1842-43.	of 1854-55.	Transfer of 1865.		of 1870.	of 1871.	of 1872.		10 years. Repayable June 1877.	15 years. Repayable June 1882.	
Balance of 15th September 1874	55,600	33,173	2,346	16,13,866	33,51,400	1,57,04,400	1,12,43,700	1,27,27,600	1,17,900	37,79,800	2,47,000	3,37,37,200	4,82,16,800	34,57,000	35,31,000	13,78,13,785
ADD—																
Amount enfaced at Madras between 16th and 30th September 1874	...	.....	.....	.....	.....	.....	.....	.....	...	.....	.....	.....	1,000	.....	.....	1,000
Amount enfaced at Bombay between 16th and 30th September 1874	...	.....	.....	.....	.....	2,000	4,000	14,700	...	.....	.....	1,47,000	8,28,000	.....	.....	9,95,700
Amount enfaced at Calcutta between 16th and 30th September 1874	...	.....	.....	26,667	.....	6,54,000	.....	5,000	...	.....	.....	48,500	6,69,000	.....	.....	14,03,167
TOTAL ...	55,600	33,173	2,346	16,40,533	33,51,400	1,63,60,400	1,12,47,700	1,27,47,300	1,17,900	37,79,800	2,47,000	3,39,32,700	4,97,14,800	34,57,000	35,31,000	14,02,18,652
DEDUCT—																
Amount written off in the London Registers ...	...	.....	.....	.....	2,500	19,500	85,600	21,900	...	.....	.....	2,42,000	1,29,200	.....	.....	5,00,700
Balance on 30th September 1874	55,600	33,173	2,346	16,40,533	33,48,900	1,63,40,900	1,11,62,100	1,27,25,400	1,17,900	37,79,800	2,47,000	3,36,90,700	4,95,85,600	34,57,000	35,31,000	13,97,17,952

NOTE.—From 9th June 1867 to 31st July 1874—Enfaced from India 1,950 lakhs, retransferred from London 1,946 lakhs
" 1st Aug. 1874 to 15th Aug. " " " 21 " " " 11 "
" 16th " " to 31st " " " " 11 " " " 6 "
" 1st Sept. " to 15th Sept. " " " 29 " " " 2 "
" 16th " 1874 to 30th " " " " 24 " " " 5 "
2,035 1,970 "
1,970
Balance against India ... ... 65 "

PUBLIC DEBT OFFICE, BANK OF BENGAL,
Calcutta, the 1st October 1874.

R. HARDIE,
Secretary and Treasurer.

(399—1)

Bank of Bengal.

NOTICE is hereby given that the Bank of Bengal, General Treasury, and Public Debt Office, will be closed on the following days, viz.:—

On Saturday, the 10th October, on account of the Hindoo festival "Mohaloya."

From Thursday, the 15th October, to Monday, the 26th October, both days inclusive, on account of the Doorga Pooja and Lukhi Pooja holidays.

All Government acceptances that may fall due between Thursday, the 15th, and Monday, the 26th October, both days inclusive, will be paid by the Bank on any day after the 11th October 1874.

By order of the Directors,

CALCUTTA, the 18th September 1874. (370—3) R. HARDIE, *Secretary & Treasurer.*

Amended Notification.

NOTICE is hereby given that the Bank of Bengal, General Treasury, and Public Debt Office, will be closed on Saturday, the 10th instant, instead of Friday, the 9th, on account of the Hindoo festival "Mohaloya," in conformity with Government Notification No. 3464 of 29th October 1867.

By order of the Directors,

R. HARDIE, *Secretary & Treasurer.*

BANK OF BENGAL, CALCUTTA, the 5th October 1874. (397—1)

Notice.

BANK OF BENGAL.

MR. JOHN GORDON, having returned from leave, has resumed the appointment of Chief Accountant and Deputy Secretary.

By order of the Directors,

CALCUTTA, 6th October 1874. (402—1) R. HARDIE, *Secretary & Treasurer.*

Administrator-General's Office.

NOTICE.

ADMITTED claims against the undermentioned estates are payable on Tuesday and Friday as usual:—

Estates.	Claims or dividend.	Rate of dividend per rupee.
* Bolton, W. M. S., Lieutenant-Colonel, late in Her Majesty's 106th Regiment of Foot ...	Claims in full.	
Hill, R. B., Lieutenant-Colonel, late in the Bengal Infantry	1st dividend	At 2 ans. 6 pie.
Stodart, John George, late a Permanent Way Inspector in the Great Indian Peninsular Railway	Claims in full.	

N. B.—The surplus of the estate marked * is carried over to the account for the persons interested, and no other claims against the estate can be admitted. Persons presenting receipts for payment are requested at the same time to produce the registry certificates which have been granted to them from this office.

(Sd.) L. P. D. BROUGHTON, *Administrator-General.*

HIGH COURT, Calcutta, the 6th October 1874. (401—1)

Notification.

THE effects of the late Dr. Richard Henry Curran, Civil Surgeon of the Rajshahye District, are under the charge of this Court, and will be delivered to any person who may be duly authorized by law to receive the same.

J. MONRO, *District Judge.*

RAJSHAHYE DISTRICT COURT, the 1st October 1874. (396—3)

Notice.

A Special Meeting of the Justices of the Peace for the Town of Calcutta will be held at the Town Hall, on Tuesday, the 27th October 1874, at the close of the Quarterly Meeting convened for that day.

BUSINESS TO BE BROUGHT FORWARD.

1. An application from the Agents, Rivers Steam Navigation Company, for a jute license for premises No. 48, New Strand Bank.

2. The Chairman to lay on the table reply from Government sanctioning the leave and allowances granted by the Justices to Mr. Rowe.

R. TURNBULL,

The 3rd October 1874. (398—1) *Secretary to the Justices.*

Fallodhi Tea Company, "Limited."

IN LIQUIDATION.

AN Extraordinary General Meeting of Shareholders of the above Company will be held at the Registered Office of the Company, No. 6, Fancy Lane, on Saturday, the 10th October next, at 12 o'clock noon, to receive the Liquidator's report and accounts, and transact any other business which may be brought before the meeting.

CALCUTTA, the 12th September 1874. (359—2) LLOYD AND CO., *Liquidators.*

Bissonauth Tea Company, "Limited."

WE beg to give notice that an *ad-interim* dividend, at the rate of 10 per cent. on the paid-up capital, was declared at the Twenty-second Half-yearly Ordinary General Meeting of Shareholders in the above Company, held on 28th September last, and will be payable at the Office of the Company, No. 7, New China Bazar Street, after the 1st November next.

Shareholders are requested to send in their scrip for examination as usual.

By order of the Board,

CALCUTTA, the 3rd October 1874. (394—2) WILLIAMSON, MAGOR AND CO., *Secretaries.*

Budge-Budge Jute Mills Company, "Limited."

NOTICE is hereby given that an Extraordinary General Meeting of the Shareholders will be held at the Registered Office of the Company on Wednesday, the 14th October, at noon for the purpose of confirming the special resolutions passed at the extraordinary general meeting held on the 23rd day of September 1874. By order of the Directors,

CALCUTTA, the 24th September 1874. ANDREW, YULE AND CO., *Agents.*

The Budge-Budge Jute Mills Company, "Limited."

NOTICE is hereby given that an Extraordinary General Meeting of the Shareholders will be held at the Registered Office of the Company, No. 7, Clive Row, immediately on termination of the one above called, to sanction a proposal of the Directors to increase the capital of the Company to the extent of Rs. 8,00,000, divided into 8,000 shares of Rs. 100 each, for the purpose of providing for additional buildings and increasing the number of looms from 150 to 300, and erecting the necessary new machinery, fitting up charges, &c., and for increasing the working capital of the Company. By order of the Directors,

(381—2) ANDREW, YULE AND CO., *Agents.*

The East India Tea Company, "Limited."

THE Half-yearly Ordinary General Meeting of the Shareholders of this Company will be held at the Registered Office, No. 7, Church Lane, on Wednesday, the 7th October, at three o'clock, to receive the Director's report and accounts, declare an *ad-interim* dividend, and transact such other business as may be brought forward.

R. BLECHYNDEN, *Secretary.*

CALCUTTA, the 25th September 1874. (387—2)

Kalacherra Tea Company, "Limited."

AN Extraordinary General Meeting of the Shareholders of this Company will be held at the Registered Office of the Company, No. 104, Clive Street, on Wednesday, the 7th proximo, at 4 P.M., for the purpose of receiving the Director's report and declaring an *ad-interim* dividend BORRADAILE, SCHILLER AND CO., *Secretaries.*

CALCUTTA, the 30th September 1874. (390—2)

Notice.

GREAT EASTERN HOTEL WINE AND GENERAL PURVEYING COMPANY, "LIMITED."

THE public is hereby informed that the premises and fittings of the branch hotel business of the above Company at Allahabad, in the North-Western Provinces, have been leased out to Mr. Walter Newton from the 8th day of October 1874 instant. That any business that may be carried on by the said Walter Newton will have no connection with the Company in any way, and the Company will not be liable for any debt or debts that may be contracted by the said Walter Newton in any respect whatsoever; and any person or persons indebted to the said Allahabad Branch of the Company before the said 8th day of October 1874, are requested to remit the respective amount of their dues to the undersigned at the head office of the Company in Nos. 1, 2, and 3, Old Court House Street, Calcutta.

O. CUMMING,

Secretary, Great Eastern Hotel Wine & General Purveying Company, Limited.

CALCUTTA, 5th October 1874. (400—1)

Muttuck Tea Company, Limited.

AN Extraordinary General Meeting of Shareholders will be held at No 9, Dalhousie Square, on Saturday, the 31st October, at 3 P. M., for the purpose of electing an auditor.

(373—3) W. HURST, *Managing Director.*

Notice.

I HAVE this day commenced business as Merchant and Commission Agent under the firm and style of Hadenfeldt and Co.

1st October 1874. (391—2) ROBERT, HADENFELDT AND CO.

Notice.

MR. CHARLES FREDERICK LAZARUS has been admitted a partner in our firm from the 1st May 1874.

(392—1) C LAZARUS AND CO.

In the matter of the Port Canning Municipality.

WHEREAS in accordance with instructions from Government, a dividend at the rate of 6 per cent. on the total liabilities of the aforesaid estate has been declared payable to such debenture-holders of the said estate as have been admitted as creditors of the estate, notice is hereby given that application for payment of the aforesaid dividend may be made to the Collector of 24-Pergunnahs, the manager of the said estate, at his Office at Alipore, on or before the 5th day of January 1875. F. B. PEACOCK, *Manager, Port Canning Municipal Estate.*

ALIPORE, the 9th September 1874. (358—4)

Destroyed by White Ants.

THE following Government Promissory Notes, viz.:—

No. 43985 of the 30th June 1854-55 of the 4 per cent. loan	... Co.'s Rs.	1,000
No 14914 of 17331 of the 1st February 1842-43 of the 4 per cent. loan...	„	1,000
No. 18998 of the 1st February 1842-43 of the 4 per cent. loan ...	„	1,000
No. 001262 of 9336 of the 31st March 1835-36 of the 4 per cent. loan ..	„	1,000

(368—3) DYAL CHAUND SILL.

Lost or Stolen.

THE Upper halves of the following Government Promissory Notes:—

No. 024456,	of 4 per cent.	of 1854,	for Rs.	1,000	Standing in the name of H. B. Goodall;
„ 026295,	„	„	„	4,000	
„ 024455,	„	„	„	10,000	
„ 026294,	„	„	„	50,000	
„ 022758,	„	„	„	1,000	Originally standing in the name of Oriental Bank;
„ 027593,	„	„	„	2,000	Originally standing in the name of Allahabad Bank,
			Total Rs.	68,000	

and last endorsed to H. B. Goodall, the proprietor, by whom it was never endorsed to any other person. Payment of the above notes and interest thereupon have been stopped at the Public Debt Office, Bank of Bengal, and application is to be made for the issue of duplicates in favor of the proprietor.

For the Delhi and London Bank, Limited.

CALCUTTA, the 15th September 1874. (360—3) T. LONGMUIR, *Manager.*

Lost.

THE following Promissory Note, No. $\frac{001013}{557}$, for Rs. (500) five hundred, in the 4½ per cent. Government security of 1871, having been lost, the public are warned against purchasing or other wise dealing with it

CALCUTTA, 30, DHURRUMTOLLAH, the 24th September 1874. (382—3) W. P. FARIS.

Central Provinces' Gazetteer.

EDITION OF 1870 in one VOL.

A LIMITED number of the above work, strongly bound in cloth, octavo size, for sale at Rs. 12 per vol., exclusive of postage charge. Apply to—

MESSRS. THACKER, VINING, *Bombay.*
MESSRS THACKER, SPINK & CO., *Calcutta*, or
SUPDT., CHIEF COMMR.'S OFFICE, *Nagpúr.*

☞ The following books may be had from the Office of Superintendent, Government Printing, No. 8, Hastings Street. No orders can be attended to, unless accompanied by a remittance When postage stamps are forwarded, one anna additional should be sent for every Rupee's worth of stamp for discount in exchanging them for cash. Service labels are not received.

Books required on the public service are only supplied when authorized by the Department under whose orders they are published.

Just published.

Army List.—New Number.

The Official Quarterly Army List of H. M.'s Forces in Bengal, to which is appended the Civil Service Gradation List, corrected up to 1st October 1874. *Price Rs. 4; packing and postage, 8 annas.*

Rules for the Qualification, Admission, and Enrolment of Pleaders and Mooktears in Mofussil Courts. *Price 4 annas; by post, 5 annas.*

Rules for Admission of Vakeels in the High Court. *Price 4 annas; by post, 5 annas.*

New authorized edition corrected up to 1st December 1873; royal 8vo.; limp covers, with every alternate page blank for entering notes and alterations.

The Civil Pension Code. *Price, Re. 1-4; packing and postage, 4 as.*
The Civil Leave Code. *Price, Re. 1; packing and postage, 3 as.*
The Acting Allowance Code. *Price, As. 8; packing and postage, 2 as.; or*
The Three Codes bound in one vol. *Price, Rs. 2-8; packing and postage 8 as.*

A Report on the Expedition to Western Yunan *viâ* Bhamo. By John Anderson, M.D., Medical Officer and Naturalist to the Expedition. *Price Rs. 8.*

Report of the Commissioners appointed by the Government of India to inquire into the Origin, Nature, &c., of Indian Cattle Plagues. With Appendices, Calcutta, 1871. Fol. pp. xxx and 999. with Maps. *Price Rs. 10; packing, 4 annas.*

Selections from Unpublished Records of Government for the years 1748 to 1767 inclusive. Relating mainly to the social condition of Bengal. With a Map of Calcutta in 1784. By the Rev. J. Long, Member of the Government Record Commission. *Price Rs. 5; packing and postage 1 Re. extra.*

Selections from Calcutta Gazettes of the years 1816 to 1823 inclusive, showing the political and social condition of the English in India upwards of fifty years ago. By Hugh David Sandeman, C.S., Accountant-General, Bengal, and Member of the Record Commission. *Volume I, Rs. 3, and Volumes II, III, IV, and V, at Rs. 5 each; packing and postage Re. 1 extra*

Revised (Indian) Army Regulations, Regulations and Orders for the Army of the Bengal Presidency. Published by authority. Royal 8vo., cloth boards. *Price, Rs. 4; packing and postage, Re. 1. Interleaved copy, Rs 5; packing and postage, Rs. 1-12.*

Book of Forms referred to in the above. Foolscap folio, enclosed in stiff covers. *Price, Rs. 2; packing and postage, Re. 1-8.*

Report on the Fresh Water Fish and Fisheries of India and Burma. By Surgeon-Major Francis Day, F.L.S. & F.Z.S., Inspector-General of Fisheries in India. *Price Rs. 2; packing and postage, 10 annas extra.*

Public Works Department Classified List and Distribution Return of Establishment, corrected up to 1st April 1874. *Price Rs. 2; packing and postage, 4 annas.*

The Thanatophidia of India, being a description of the venomous snakes of the Indian Peninsula, with an account of the influence of their poison on life, and a series of experiments. By J. Fayrer, M.D., C.S.I., F.R.S.E., Honorary Physician to the Queen, Surgeon-Major, Her Majesty's Bengal Army, Professor of Surgery and Senior Surgeon in the Calcutta Medical College and its Hospital, Fellow of the University of Calcutta, and late President of the Asiatic Society of Bengal. *Price Rs. 80 per copy; packing and postage, Rs. 2-4.*

The older Statutes in force in India, edited, with Notes and an Index, by Whitley Stokes, Esq. *Price Rs. 5; packing and postage, 3 annas.*

A collection of Statutes relating to India passed between the years 1855 and 1870, both inclusive, being a Supplement to the Law relating to India and the East India Company, fifth edition, edited, with an Index to the Statutes relating to India not expressly repealed in August 1867, by Whitley Stokes, Esq. *Price Rs. 10; packing and postage, 12 annas.*

Vocabulary of Ordnance Stores, for adoption throughout British India: prepared, under the orders of the Government of India, by Ensign J. Tanner, Deputy Assistant Commissary, Bengal Ordnance Department, and rated in the Office of the Examiner of Ordnance Accounts, Fort William. *Price Rs. 6; packing and postage, Re. 1-8 extra.*

The Hymns of the Rig-Veda, in the Samhita and Pada Text, by Professor F. Max Muller, M.A., in two Volumes. *Price Rs. 24; packing and postage, Re. 1-12.*

*** The Rig-Veda, the oldest book of Indian literature, has very properly been made one of the principal class-books for those who study Sanskrit in the schools and colleges in India, and though at present a scholar-like knowlege of the Vedic hymns is in the examinations required of the more advanced students only, yet, as soon as editions, translations, grammars, and dictionaries shall have rendered the study of these ancient documents more accessible, I doubt not that the time will come when no one in India will call himself a Sanskrit scholar who cannot construe the hymns of the ancient Rishis of his country.—*Extract from Preface.*

The Acts of the Government of India from 1854 to date, with Indexes and lists of titles, each separately available.

In Two Vols, foolscap folio.

Correspondence relating to the Famine in Bengal and Behar, from October 1873 to May 1st, 1874. *Price Rs. 2-8 per vol.; packing and postage Re. 1-4 extra per vol.*

CONTENTS:—Vol. I, the principal official correspondence relating to the Famine. Vol. II, Special Narratives and Minutes by the Hon'ble Sir R. Temple, K.C.S.I., Lieutenant-Governor of Bengal.

Report on the production of Tobacco in India, by J. E O'Connor. *Price, Re. 1-8; packing and postage, 8 annas.*

Note on Lac, by J. E. O'Connor. Revised edition. *Price, 8 annas; packing and postage, 3 annas.*

Office of Superintendent of Government Printing, No. 8, Hastings Street, Calcutta.

New Criminal Procedure Code.

OFFICERS under the Bengal Government, who wish to have copies of the New Criminal Procedure Code *for sale*, are requested to apply to the Superintendent of Government Printing, Calcutta.

Publications for Sale at the Bengal Secretariat Press.

THE BENGAL ADMINISTRATION REPORT FOR 1872-73, *price*... Rs. 7 8 0

MAP OF BENGAL, 1873, *price*, if taken with the Report ... ... „ 1 0 0

Ditto, separately .. .. „ 2 0 0

Rules for the Sale of Waste Lands, *price 4 annas.*

Act VII (B.C.) of 1873 (Labor Districts Emigration), the Government Resolution thereon, and the Rules and Forms under the Act, bound up together in pamphlet form 8 annas per copy, or, including postage .. .. Rs. 0 10 0

Papers Regarding the Tea Industry in Bengal, *price* Rs. 3.

Report on the Cultivation of, and Trade in, Jute in Bengal, and on Indian Fibres available for the Manufacture of Paper, with map. By HEM CHUNDER KERR, Deputy Magistrate on special duty. Price ... . Rs. 8 0 0

A Report on the District of Jessore: its Antiquities, its History, and its Commerce. (Second Edition, Revised and Corrected). By J. WESTLAND, ESQ., C.S., late Magistrate and Collector of Jessore. Price ... ... Rs. 3 0 0

Selection of Papers regarding the Hill Tracts between Assam and Burmah, and, on the Upper Brahmapooter. Price ... ... Rs. 5 0 0

Selections from Divisional and District Annual Administration Reports 1872-73, with the Government Resolutions on them. Price ... ... Rs. 5 0 0

Progressive Colloquial Exercises in the Lushai Dialect of the Dzo or Kuki Language. With Vocabularies and Popular Tales (notated). By Captain THOMAS HERBERT LEWIN, B.S.C., Deputy Commissioner, Chittagong Hills. Price ... ... Rs. 6 0 0

Selections from the Supplement to the *Calcutta Gazette*, 1871 *to* 1874. Price Rs. 2-8.

Apply to E. M. LEWIS, Bengal Secretariat Press, 28, Chowringhee Road, Calcutta.

Rates of Subscription to the Calcutta Gazette

FROM 1ST JANUARY 1872.

Payable in advance.

For one year without postage .. .. .. Rs. 15 0 0

Ditto with postage .. .. .. „ 20 0 0

When Postage Stamps are remitted in payment of subscription, half an anna in the rupee should be added for discount.

For Sale.

AT the Meteorological Office, No. 22, Chowringhee, the following official publications:—

Meteorological Report of 1867	.. .. ..	Rs. 0 12	per copy.
Ditto ditto 1868	.. .. ..	„ 1 8	„
Ditto ditto 1869	.. .. ..	„ 2 4	„
Ditto ditto 1870	.. .. ..	„ 2 6	„
Ditto ditto 1871	.. .. ..	„ 2 8	„
Ditto ditto 1872	.. .. ..	„ 3 0	„
Administration Report of 1870-71	.. .. ..	„ 0 4	„
Ditto ditto 1871-72	.. .. ..	„ 0 4	„
Ditto ditto 1872-73	.. .. ..	„ 0 4	„
A table of the average monthly and annual rainfall at 98 Stations in Northern India	.. .. ..	„ 0 4	„

The above are also to be obtained at the same prices at Messrs. Thacker, Spink and Company, No. 5, Government place.

HENRY F. BLANFORD, *Meteorological Reporter to the Govt. of Bengal.*

CALCUTTA, the 22nd September 1873.

Postal Notices.

SEA OVERLAND MAILS.

For	Box closes at	Date.	Per Steamer.
Madras, Ceylon, and Coast Ports ...	7 P.M. ...	7th Oct. „	*Assyria.*
Algoa Bay and Cape Town ...	7 „ ...	8th „ „	*Gondola.*
Rangoon and Moulmein ...	7 „ ...	10th „ „	*Abyssinia.*
Akyab ...	7 „ ...	10th „ „	*Patna.*
Persian Gulf ...	7 „ ...	13th „ „	*From Bombay.*
Ceylon and the Australian Colonies ...	7 „ ...	14th „ „	*Ditto.*
Straits and Hong-Kong ...	7 „ ...	14th „ „	*Hindoostan.*

The next Overland Mail, *viâ* Bombay, will close at the General Post Office on Friday, the 9th October 1874.

2. Book-post and pattern packets must be posted on the 8th idem.

N.B.—The Letter-Box will close at 7 P.M. precisely, after which hour Overland letters, fully prepaid, and bearing extra postage stamp of two (2) annas on each cover, will be received up to 7-30 P.M., or, bearing an extra postage stamp of four (4) annas on each cover, up to 8 P.M., and after 8 up to 9 P.M., by a Post Office Clerk at the East Indian Railway Station, Armenian Ghât.

CALCUTTA, the 6th October 1874. M. PERCY, *Post-Master.*

List of Unclaimed Letters lying in the Calcutta Post Office on the 6th October 1874.

Bobonau, E. A.
Bocano, M.
Boyce, F. O.
Branson, E.
Byers, E. K.
Claten.
Dignam, O.
Eibler, D.
Elman, S.
Harvey, G.
Harman, J.
Ivol, W.
Jackson, Dr. C. J.
Lambert, J. R.
Lyall, J. E.
M. T. and Co.
Paterson, M.
Roy, R. C.
Ryan, J. H.
Seymour, F. S.
St. Clair, Miss.
Superintendent, C. O.
Teils, Mrs. G.
Underwood, A. J. H. A.
Wellstead, Miss H. M.

M. PERCY, *Post-Master.*

INSOLVENT NOTICES.

Court for the Relief of Insolvent Debtors at Calcutta.

IN the matter of ISSER CHUNDER MOOKERJEE, an Insolvent.

On Tuesday, the 1st day of September instant, it was ordered that Friday, the 27th day of November next, be appointed for the further hearing of this matter, and that unless cause be shown to the contrary on that day, the said Insolvent be discharged personally as well as to his after-acquired property from all liabilities for debts, claims, and demands of and against the said Insolvent at the time of the filing of his petition for relief.

Insolvent in person.

Chief Clerk's Office, the 29th day of September 1874.

IN the matter of EDWARD HANLON, an Insolvent.

On Friday, the 7th day of March 1873, by an order of this Court, the said Insolvent was adjudged entitled to his personal discharge under the Act XI Vic., Chap. XXI, as to all persons named in his schedule as creditors or claiming to be creditors respectively.

C. N. Manuel, *Attorney.*

IN the matter of SIBRAM LOLLAH, an Insolvent.

On Tuesday, the 1st day of September last, it was ordered that the hearing of this matter do stand adjourned until Tuesday, the first day of December next, and that the order made in this matter for the *ad-interim* protection of the said Insolvent from arrest be enlarged to the said first day of December next, and that the said Insolvent do then attend to be examined before the said Court.

J. O. Moses, *Attorney.*

IN the matter of DELMERICK EDWIN CRANENBURG, an Insolvent.

Notice that an application for an *ad-interim* protection order has been this day made by the said Insolvent, and that such application will be heard and disposed of by the Acting Commissioner of the Insolvent Court on Tuesday, the 17th day of November next, at the hour of three o'clock in the afternoon.

☞ *Any creditor of the said Insolvent, desirous of opposing such application, must appear before the said Court at the time and place aforesaid.*

W. G. Francis, *Attorney.*

IN the matter of DELMERICK EDWIN CRANENBURG, an Insolvent.

On Monday, the 5th day of October instant, it was ordered that the matters of the petition of the said Insolvent be heard on Friday, the 27th day of November next, and that the said Insolvent do then attend to be examined before the said Court.

W. G. Francis, *Attorney.*

IN the matter of DELMERICK EDWIN CRANENBURG, of No. 4, Sibtollah Lane, in the town of Calcutta, a Reader in the office of the newspaper press called the *Englishman*, an Insolvent.

Notice that the petition of the said Insolvent seeking the benefit of the Act XI. Vic., Chap. XXI, was filed in the office of the Chief Clerk on Monday, the 5th day of October instant, and by an order of the same date the estate and effects of the said Insolvent were vested in the Official Assignee.

W. G. Francis, *Attorney.*

IN the matter of MOHENDRONATH BOSE, of No. 162, Bulloram Day's Street, in the town of Calcutta, lately carrying on business as a sharebroker and dealer in shares at New China Bazar, in Calcutta aforesaid, an Insolvent.

Notice that the petition of the said Insolvent seeking the benefit of the Act XI Vic., Chap. XXI, was filed in the office of the Chief Clerk on Friday, the 2nd day of October instant, and by an order of the same date the estate and effects of the said Insolvent were vested in the Official Assignee.

W. F. Watson, *Attorney.*

IN the matter of DAMOODUR, an Insolvent.

On Tuesday, the 4th day of August last, by an order of this Court, the said Insolvent was adjudged entitled to his personal discharge under the Act XI Vic., Chap. XXI, as to all persons named in his schedule as creditors or claiming to be creditors respectively.

Gray and Sen, *Attorneys.*

IN the matter of RAJENDRONATH BANERJEE, an Insolvent.

On Tuesday, the 29th day of September last, it was ordered that the matters of the petition of the said Insolvent be heard on Friday, the 27th day of November next, and that the said Insolvent do then attend to be examined before the said Court.

Denonauth Bose, *Attorney.*

IN the matter of RAJENDRA NAUTH BANNERJEE, late of Bagbazar in Calcutta, and now living and residing at No. 47, Sankaritollah Lane, in Calcutta, an Assistant in the service of the East India Railway Company, an Insolvent.

Notice that the petition of the said Insolvent seeking the benefit of the Act XI Vic., Chap. XXI, was filed in the office of the Chief Clerk on Tuesday, the 29th day of September last, and by an order of the same date the estate and effects of the said Insolvent were vested in the Official Assignee.

Deno Nauth Bose, *Attorney.*

Chief Clerk's Office, the 6th day of October 1874.

[REGISTERED No. 29.]

No. 41 of 1874.

The Calcutta Gazette.

WEDNESDAY, OCTOBER 14, 1874.

CONTENTS.

	Page.
PART I.—Orders and Notifications by the Lt.-Governor of Bengal, the High Court, Government Treasury, &c.	1575—1606
PART II.—Advertisements	2149—2162
PART III.—Acts of the Bengal Council	Nil.
PART IV.—Bills of the Bengal Council	Nil.
PART V.—Acts of the Legislative Council of India ...	Nil.
PART VI.—Bills of the Legislative Council of India ...	Nil.
SUPPLEMENT No. 41	2316—2356

PART I.

Orders and Notifications by the Lieut.-Governor of Bengal, the High Court, Government Treasury, &c.

NOTICE.

THE following order, issued by the Military Secretary to the Viceroy, is republished for general information :—

NOTIFICATION.

Calcutta, the 9th October 1874.

HIS EXCELLENCY THE VICEROY AND GOVERNOR-GENERAL will hold a Levee at Hazareebagh on Friday, the 16th October 1874, at an hour that will be notified hereafter.

All Civil and Military Officers are invited to attend.

His Excellency will also be glad to receive other Gentlemen, European and Native, who should submit their names previously to the Deputy Commissioner.

All Officers and Gentlemen attending the Levee are requested to bring with them a Card, with their names very legibly written upon it. This card will be given to the Officiating Military Secretary to the Viceroy at the time of presentation.

Officers and Gentlemen wearing uniform will appear in undress uniform.

Gentlemen not wearing uniform may appear in morning dress.

The Levee will be closed by the presentation to His Excellency the Viceroy of the Native Officers of the Regiment in Garrison at Hazareebagh by their Commanding Officer.

J. CRAWFURD,
for Secy. to the Govt. of Ben.

ORDERS BY THE LIEUTENANT-GOVERNOR OF BENGAL.

REVENUE AND GENERAL DEPARTMENTS.

No. 2791C.S.

GENERAL.—*The 8th October* 1874.—The services of Captain Woolridge, lately employed on famine relief duty in Beerbhoom, are replaced at the disposal of the Government of India in the Military Department.

Mr. Charles James O'Donnell, M.A., Assistant Magistrate and Collector, on special duty in Beerbhoom, is appointed to have charge of the sub-division of Jhenida, in the district of Jessore.

Baboo Probhat Nath Roy, Acting Survey Deputy Collector, Midnapore, is vested with the powers of a Collector under Regulations VII of 1822 and IX of 1825 in the districts of Midnapore and Balasore.

The services of Captain M. J. King Harman, on relief duty, are replaced at the disposal of the Government of India, Military Department.

Mr. G. J. S. Hodgkinson, Manager of the Hutwa Estate, is allowed furlough for a period of two years, under Section 10(*a*) of the Civil Leave Code, together with the usual subsidiary leave, with effect from the 1st November 1874.

Mr. Lucas Blacker Burnet King, Acting Magistrate and Collector, Noakholly, is allowed leave for three months, under Section 21, Chapter VI of the Civil Leave Code, with effect from the 25th October 1874.

Mr. Reginald Porch, Joint-Magistrate and Deputy Collector, Rungpore, is appointed to act as Magistrate and Collector of Noakholly during the absence on leave of Mr. L. B. B. King, or until further orders.

Mr. George Henry Atkinson, Assistant Magistrate and Collector, Bograh, is transferred to Cuttack.

Mr. John James Livesay, Acting Joint-Magistrate and Deputy Collector, First Grade, Maldah, is transferred to Purneah.

Baboo Dwarka Nath Bose is appointed to act as a Sub-Deputy Collector, Mymensingh, during the absence on leave of Baboo Doorga Mohun Ghose, or until further orders.

Baboo Okhoy Coomar Sen, Deputy Magistrate and Deputy Collector, in charge of relief circle Molong, is allowed leave of absence for three months, under Section 21, Chapter VI of the Civil Leave Code, with effect from the 1st October 1874.

The 9th October 1874.—The services of Major Bates, Lieutenant Verner, Surgeon Swaine, Veterinary Surgeon Walker, lately employed on transport duty in Tirhoot, and of the Sappers and Miners and 32nd Regiment of Pioneers, on duty in that district, are replaced at the disposal of the Government of India in the Military Department.

The 12th October 1874.—The Lieutenant-Governor is pleased to sanction the postings of the following Sub-Deputy Collectors in the 24-Pergunnahs to the stations mentioned from the dates specified viz.—

Baboo Girindro Nath Chatterjee, Diamond Harbour, from the 9th September 1874.
" Joggut Chunder Shome, Satkhirah, from the 22nd August 1874.
" Gopal Chunder Banerjee, Baraset, from the 7th September 1874.
" Monmotho Coomer Bose, B.A., Alipore.

Baboo Koylash Chunder Chatterjee, Sub-Deputy Collector, on settlement duty in Midnapore, is allowed leave for twenty-two days, under Section 21, Chapter VI of the Civil Leave Code, with effect from the 14th instant.

The services of Lieutenant G. Hawkes, lately employed in connection with famine work in the Rajshahye Division, are replaced at the disposal of the Government of India in the Military Department.

The 13th October 1874.—The following officers, having been set free from relief operations, are appointed to the districts mentioned opposite their respective names, viz.—

Mr. Arthur Weekes, Joint-Magistrate and Deputy Collector, Burdwan.
" William Fiddian, B.A., Acting Joint-Magistrate and Deputy Collector, Second Grade, Balasore.
" John Nugent, Assistant Magistrate and Collector, Furreedpore.
" John Knox Wight, Assistant Magistrate and Collector, Dacca.
" Krishna Gobind Gupta, Assistant Magistrate and Collector, Backergunge.
" George Abraham Grierson, Assistant Magistrate and Collector, Howrah.
" George Godfrey, Assistant Magistrate and Collector, Mymensingh.
" Andrew William Mackie, Assistant Magistrate and Collector, Nuddea.
Baboo Hem Chunder Ker, Deputy Magistrate and Deputy Collector, on leave, 24-Pergunnahs.
" Hurro Kali Mookerjee, Deputy Magistrate and Deputy Collector, Furreedpore.
" Okhoy Coomer Sen, Deputy Magistrate and Deputy Collector, on leave, Backergunge.
" Anund Chunder Sen, Deputy Magistrate and Deputy Collector, Backergunge.
" Huri Mohun Sen, Deputy Magistrate and Deputy Collector, Midnapore.
" Nobin Krishna Banerjee, Deputy Magistrate and Deputy Collector, Hooghly.
Mr. Aratoon Catchick Mackertich, Deputy Magistrate and Deputy Collector, Dacca.
" Arthur Rattray, Extra Assistant Commissioner, Chittagong Hill Tracts.

Baboo Annada Prosad Ghose, Deputy Magistrate and Deputy Collector, is appointed to the Midnapore Survey, and is vested with the powers of a Collector under Regulations VII of 1822 and IX of 1825 in Midnapore and Balasore.

Baboo Jadub Chunder Gossami, Deputy Magistrate and Deputy Collector, to have charge of the Moonshegunge Division of the Dacca district.

Baboo Parbutty Churn Roy, B.A., Deputy Magistrate and Deputy Collector, Moonshegunge, Dacca, is transferred to Fureedpore for employment on Dearah Surveys.

Mr. Samuel Wauchope, C.B., on furlough, is appointed to be District and Sessions Judge of Dinagepore.

Mr. Alexander Thomas Maclean is appointed to be District and Sessions Judge of the 24-Pergunnahs.

Mr. William Macpherson, on furlough, is appointed to be District and Sessions Judge of Rungpore.

Mr. T. Walton is appointed to be Additional Judge and Additional Sessions Judge of Dacca, Backergunge, Chittagong, and Tipperah, with head-quarters at Furreedpore, but to continue to act as District and Sessions Judge of Dacca.

Mr. Charles Frederick Manson, Extra Assistant Commissioner, is appointed to be Assistant Settlement Officer for the Sonthal Pergunnahs. This cancels the orders of the 6th instant appointing Mr. W. M. Smith to settlement duty.

Baboo Shama Churn Chatterjee, Deputy Magistrate and Deputy Collector, Jhenidah, is posted to the Sudder Station of Jessore.

Mr. Frederick William Voysey Peterson, C.S., is allowed subsidiary leave for a period not exceeding thirty days, from the 28th September 1874, the date following the day of his arrival at Bombay, to enable him to join his appointment on his return from furlough.

The services of Mr. Henry Pilkington Mulock, C.S., are replaced at the disposal of the Government of the North-Western Provinces with effect from the 4th instant.

Lieutenant G. A. Money, of the 16th Lancers, on special duty in Tirhoot, is allowed three months' privilege leave, under the provisions of G. G. O. No. 613 of 1871, with effect from the date on which he availed himself of it.

POLICE.—*The 7th October* 1874.—Mr. J. H. Warrender Clark, Assistant Superintendent of Police, Julpigoree, is transferred temporarily to the 24-Pergunnahs, with effect from the date on which he assumed charge at Alipore.

Mr. J. H. Warrender Clark, Assistant Superintendent of Police, 24-Pergunnahs, is allowed leave for a period of twelve months, under Sections 3 and 10, Supplement F of the Civil Leave Code, together with the usual subsidiary leave.

The 12th October 1874.—Mr. Henry William John Bamber is reappointed to be District Superintendent of Police, Backergunge.

The 13th October 1874.—The following Police Officers, having been set free from relief operations, are appointed to the districts mentioned:—

Baboo Jogodish Nath Roy, to revert to his substantive appointment as District Superintendent of Balasore.

Mr. William Robert Green, Assistant Superintendent of Police, to act as District Superintendent of Pooree.

„ William Victor Bertelsen, on special duty in Purneah, to be an Assistant Superintendent of Police in that District.

„ Richard Augustus D'Oyly Bignell, to be Assistant Superintendent of Police, Bhagulpore.

„ Malcolm Fulcher Beamish, to be Assistant Superintendent of Police, Burdwan.

Baboo Mohendro Nath Hazra, to be Assistant Superintendent of Police, Hooghly.

Mr. Louis Eusébe Fabre-Tonnerre, to act as Assistant Superintendent of Police, 24-Pergunnahs.

„ James Parsons Sneyd, to act as Assistant Superintendent of Police, Rajshahye.

Mr. William Henry Cornish, returned from furlough, is appointed to act as District Superintendent of Police, Jessore.

The following acting promotions of District Superintendents of Police are sanctioned during the absence on leave of Colonel H. Raban, or until further orders:—

To the First Grade.
Major William Leycester Nathornal Knyvett.

To the Second Grade.
Mr. James Cockburn.

To the Third Grade.
Mr. William Dering Pratt.

To the Fourth Grade.
Mr. William Henry Cornish.

The following acting promotions of District Superintendents are sanctioned on the departure of Major Q. D. Parsons on furlough:—

To the Second Grade.
Captain Richard Percival Davis.

To the Third Grade.
Mr. David Lacey.

To the Fourth Grade.
Mr. James Patch.

The following acting promotions of District Superintendents are sanctioned during the absence on leave of Major J. C. C. Daunt, V.C., or until further orders :—

To the Second Grade.

Mr. Henry Michael Weathrall.

To the Third Grade.

Mr. Henry Augustus Coombs.

To the Fourth Grade.

Mr. Walter Campbell.

ECCLESIASTICAL.—*The 9th October* 1874.—The Reverend A. O. Hardy, Chaplain of Fort William, is allowed leave for a period of three months, under Section 6(*a*), Supplement E of the Civil Leave Code.

The 13th October 1874.—The Lord Bishop has granted to the Revd. S. B. Taylor, Chaplain of St. Thomas' Church, Calcutta, leave for one month and three days, under Section 12, Supplement E of the Civil Leave Code, with effect from the 22nd September 1874.

The Lord Bishop has granted to the Revd. William Crawford Bromehead, Chaplain of St. John's Church, and Medical College Hospital, leave for six weeks under Section 12, Supplement E of the Civil Leave Code, with effect from the 15th instant, or any subsequent date on which he may avail himself of it.

EDUCATION.—*The 3rd October* 1874.—Mr. Robert Parry is appointed to be Inspector of Schools of the Orissa circle as a temporary arrangement.

Mr. S. Ager, Joint-Inspector of Schools, Orissa, is appointed to be Head Master of the Cuttack High School.

The 13th October 1874.—The following gentlemen are appointed to be members of the Balasore District School Committee :—

Baboo Purshottom Doss, Landholder.
„ Radharaman Doss, ditto.

JAILS.—*The 9th October* 1874.—Mr. Wilfred Lucas Heeley, B.A., Inspector-General of Jails, is allowed leave for six weeks, under Section 21, Chapter VI of the Civil Leave Code.

MEDICAL.—*The 9th October* 1874.—Baboo Digumber Canoongoe, Moonsiff of Magoorah, is appointed to be a Member of, and Secretary to the Charitable Dispensary Committee at that station, *vice* Baboo Prosunno Kumar Sen, who has left the district.

The 12th October 1874.—Assistant Surgeon Lutful Khubeer, attached to the Doolye Dispensary, now on leave, is appointed to the Dispensary at Russapuglah, with effect from the date of his joining that institution.

Assistant Surgeon Komul Kristo Raha, temporarily attached to the Doolye Dispensary, is confirmed in that appointment.

Surgeon Henry Kellock M'Kay acted as Resident Surgeon, Medical College Hospital, from the 11th August to the 18th September 1874, during Surgeon E. Lawrie's absence on leave.

The following gentlemen are appointed to be Members of the Committee for the management of the Charitable Dispensary at Dinagepore :—

Mr. L. Robertson.
Baboo Kali Doss Dutt, Subordinate Judge.
„ Nil Chunder Chuckerbutty, Deputy Magistrate.

The 13th October 1874.—Baboo Mohendranath Mittra, Moonsif, is appointed to be a Member of the Committee for the management of the Pubna Dispensary.

OPIUM.—*The 13th October* 1874.—Mr. Henry Edward Wintle, Assistant Sub-Deputy Opium Agent of Bettiah, is allowed leave for one month, under Section 21, Chapter VI of the Civil Leave Code.

MUNICIPAL.—*The 10th October* 1874.—Baboo Mohabeer Proshad is appointed to be a Municipal Commissioner for the town of Chuprah in the place of Rai Shoogdam Sha Bahadoor, deceased.

PORT COMMISSIONERS.—*The 13th October* 1874.—The following gentlemen are re-appointed to be Commissioners for making Improvements in the Port of Calcutta under Act V (B.C.) of 1870, with effect from the 17th instant, the date on which their term of office terminates, viz.—

The Hon'ble Vernon Hugh Schalch, C.S.I.
Mr. T. A. Apcar.
„ Mr. W. Duff Bruce.

Mr. Bruce is also re-appointed from the above date to be Vice-Chairman to the Commissioners for making Improvements in the Port of Calcutta.

ROAD CESS.—*The 9th October* 1874.—Mr. James Arthur Hopkins, Acting Joint-Magistrate of Hooghly, is appointed to be Vice-Chairman of the District Road Cess Committee of that place during the absence on leave of Mr. W. F. Meres.

The 10th October 1874.—Baboo Prosunno Koomar Sen, Moonsiff of Bagirhaut, is appointed to be a Member and Vice-Chairman of the Branch Road Cess Committee of the Bagirhaut sub-division, *vice* Baboo Digumber Canoongoe, who has left the district.

ERRATA.—*The 13th October* 1874.—In the Notification of the 21st September 1874, published in the *Calcutta Gazette* of the 21st idem, page 1490:—

For "Captain W. L. N. Knyvett, District Superintendent of Police," *read* "Major W. L. N. Knyvett, District Superintendent of Police,"

For "Mr. H. Caw, planter," *read* "Mr. H. Cave, planter."

For "Mr. G. J. Burnel, planter," *read* "Mr. G. J. Burnell, planter."

For "J. A. McQueen, Manager, Raj Durbhanga Estate," *read* "Mr. J. N. McQueen, Manager, Raj Durbhanga Estate."

J. CRAWFURD,
for Secy. to the Govt. of Bengal.

NOTIFICATION.

The 10th October 1874.—In continuation of the Notification of the 28th July 1874, published in the *Calcutta Gazette* of the 29th idem, the name of Mr. Henry Murray Tobin, Assistant Commissioner, Hazareebaugh, is noted as entitled to be considered as passed by the Higher Standard subject to his fully qualifying and passing in Bengali and Hindustani within one year from his release from famine duty.

J. CRAWFURD,
for Secy. to the Govt. of Bengal.

[First Publication.]

NOTIFICATION.

The 13th October 1874.—In consequence of the scarcity, the Lieutenant-Governor has been pleased to postpone the September instalment of the Government demand due from the following zemindars in the Dinagepore district:—

Names of Proprietors.	Number of Mehal.	Name of Mehal.	September kist.	Conditions on which the concessions asked for recommended to be sanctioned.	REMARKS.
Bilash Mony Chowdharanee	254	Lot Shibkistopore ...	750 12 0	These zemindars are reported to have consented to give lands for relief roads free of cost, and to have assisted their distressed ryots with money and rice by taking advances from Government.	These zemindars have applied for suspension of the demand of Government revenue for twelve months.
	255	" Kamalpukhore ...			
Soonder Mony Chowdharanee...	254	" Shibkistopore ...	1,456 1 4		
	255	" Kamulpukhore ...			
	336	" Gunshee ...			
Kishoree Mohun Chowdhury ..	254	" Shibkistopore ...	237 12 0		
	255	" Kamalpukhore ...	522 4 0		
	336	" Gunshee ...	696 5 4		
	518	" Chorkai ...	12 14 0		
	463	Chuk Raghunathpore ...	206 0 0		
Nundo Mohun Sircar ...	336	Lot Gunshee ...	696 5 4	This zemindar has given lands for relief roads free of cost, and made advances of Government grain and money for seed to his ryots.	
Issur Chunder Roy and others ...	481	Sreerampore ...	57 0 0	These zemindars have assisted their distressed ryots with paddy and rice, and have collected very little of their rents.	
Russic Chunder Roy and others...	700	... .	22 0 0		
Prankissen Dásy, mother of Gourango Soondar Mozumdar	494	Kamulpukhore and others	218 0 0	This zemindar has advanced money to her poor ryots.	
	277		122 0 0		

G. TOYNBEE,
for Offg. Secy. to the Govt. of Bengal.

[First Publication.]

NOTIFICATION.

The 7th October 1874.—It is hereby notified for general information that the following re-arrangement of the moonsiffee jurisdictions in the district of Moorshedabad has been approved by the Lieutenant-Governor, and will take effect from the 1st January 1875.

There will be four moonsiffees in the district, with their head-quarters and jurisdictions as specified below:—

Head-quarters of moonsiffee.	Area of jurisdiction.
1. BERHAMPORE ...	Thanas of Barwa, Doulut Bazar, Harharpara, Nowada, Gorabazar, Kaliangunge, Shûjagunge, Gokarn, Bharutpore, Manula Bazar, Ahasanpore, Shahanugger, Bhadrihat.
2. RAMPORE HAT ...	Thanas of Khargram, Pulsa, Rampore Hat, Nulhati.
3. JUNGIPORE ...	Thanas of Shamsheregunge, Suti, Rughnathgunge, Mirzapore, Dewanserai.
4. AZIMGUNGE ...	Thanas of Gowas, Jelinghi, Bhagwangola.

The moonsiffees of Kandi and Hurhurpara will be abolished from the above date, and the head-quarters of the present Moonsiff of Gowas will be transferred to Azeemgunge.

In making these adjustments, the civil jurisdictions have been reduced in accordance with the sub-divisional boundaries as far as practicable. The jurisdiction of the Moonsiff of Rampore Hât will now fall entirely within the district of Moorshedabad, and will be conterminous with that of the Rampore Hât sub-division.

2. It is also hereby notified for general information that the local limits of the jurisdiction of the Small Cause Court of Berhampore, in the district of Moorshedabad, are extended so as to include thanas Gorabazar, Shûjagunge, Manula Bazar, Ahasanpore, Shahanuggur, and Doulut Bazar, with effect from the 1st January 1875.

H. J. REYNOLDS,
Offg. Secy. to the Govt. of Bengal.

[Second Publication.]

NOTIFICATION.

The 30th September 1874.—It is hereby notified for general information that the undermentioned villages have been transferred from the rent-roll of Gya to that of the Hazareebagh district, and will now form part of the Kunda pergunnah in the latter district:—

Sudder jumma.	Towjee number.	Thana register number.	Name and Number.	Area.
Rs. A. P.				A. R. P.
108 7 0	3150	167	1. Donnapore	133 2 16
56 14 0	3249	168	2. Ghanji	244 3 19
13 0 0	3180	169	3. Sikni	120 2 22
91 13 0	3090	170	4. Tandooa	1,425 1 30
38 0 0	3286	171	5. Makunpore	83 0 27
68 8 0	3305	172	6. Nackchuk, *alias* Nack Bigha ..	262 1 27
57 0 0	3102	173	7. Jaipore	358 3 3
51 8 0	3250	174	8. Gidha	183 0 32
includes road cess. 18 8 0	3287	175	9. Mahugoen	156 2 19
36 7 0	3228	176	10. Kaleanpore	113 0 2
41 2 0	3035	180	11. Bichkila	119 0 32
27 0 0	3262	188	12. Lodhia	478 1 3
18 15 0	3174	259	13. Salempore	180 1 29
30 0 0	3063	260	14. Pachmow	147 1 18
81 1 0	3121	261	15. Chundree Gobindpore	227 3 29
17 0 0	2974	271	16. Nisf Anuntpore	49 1 37

The boundary of the Hazareebagh district, both criminal and fiscal, will now be the northern boundary of the villages of Lodhia, Bichkila, Geedha, Mahugoen, Kaleanpore, Donnapore, Anuntpore, Chundree Gobindpore, and Salempore.

H. J. REYNOLDS,
Offg. Secy. to the Govt. of Bengal.

[Second Publication.]

NOTIFICATION.

Dacca Division ...	... Backergunge.
Chittagong Division...	... Noakholly. Chittagong.
Patna Division ...	... Patna. Gya. Shahabad. Tirhoot. Sarun. Chumparun.
Cooch Behar Division	... Julpigoree.
Chota Nagpore Division	... Lohardugga.

The 5th October 1874.—Under the provisions of Section 1, Act X (B.C.) of 1871 (The District Road Cess Act), the Lieutenant-Governor is pleased to extend the provisions of the aforesaid Act to the districts noted in the margin, and to provide that the Act shall commence and take effect in those districts from the 1st November 1874.

H. J. REYNOLDS,
Offg. Secy. to the Govt. of Bengal.

[Second Publication.]

ROAD CESS NOTIFICATION.

HAZAREEBAGH DISTRICT.

The 5th October 1874.—It is notified, under Section 75 of Act X (B.C.) of 1871 (The District Road Cess Act), that the Road Cess Committee of the Hazareebagh district have, under Section 74 of the Act, determined to levy the cess under that Act for the cess year ending 30th September 1875 at the following rates, being three-fourths of the maximum rates, and the said rates are published accordingly :—

I. Four and a half pie, or a pice and a half, on every rupee of the annual value of lands under Part II of the Act.

II. The following rates on non-agricultural houses and shops estimated to be of the present value of—

				Yearly Cess. Rs.	A.	P.
Not less than Rs.	100,	but less than Rs.	500 ...	0	12	0
"	500,	"	1,000 ...	2	4	0
"	1,000,	"	2,000 ..	3	6	0

Not less than Rs. 2,000 and upwards, Rs. 2-4 for every Rs. 1,000 or part thereof of the estimated present value..

Shops and buildings used for purposes of trade, whose estimated present value is more than Rs. 25 and less than Rs. 100, to pay a yearly tax of twelve annas.

H. J. REYNOLDS,
Offg. Secy. to the Govt. of Bengal.

[Second Publication.]

ROAD CESS NOTIFICATION.

DISTRICT OF TIPPERAH.

The 6th October 1874.—It is notified, under Section 75 of Act X (B.C.) of 1871 (The District Road Cess Act), that the Road Cess Committee of the district of Tipperah have, under Section 74 of the Act, determined to levy the cesses under that Act for the ensuing cess year, beginning on the 1st of October next, at the following rates, being the maximum rates, and the said rates are published accordingly :—

I. Six pie, or two pice, on every rupee of the annual value of lands under Part II of the Act.

II. The following rates on non-agricultural houses and shops estimated to be of the present value of—

				Yearly Cess. Rs.	A.	P.
Not less than Rs.	100,	but less than Rs.	500 ...	1	0	0
"	500,	"	1,000 ...	3	0	0
"	1,000,	"	2,000 ...	4	8	0

Not less than Rs 2,000 and upwards, Rs. 3 for every Rs. 1,000 or part thereof of the estimated present value.

Shops and buildings used for purposes of trade, whose estimated present value is more than Rs. 25 and less than Rs. 100, to pay a yearly tax of one rupee.

H. J. REYNOLDS,
Offg. Secy. to the Govt. of Bengal.

[Second Publication.]

NOTIFICATION.

The 6th October 1874.—Under Section 2 of the District Road Cess Act, 1871, the Lieutenant-Governor is pleased to direct that the cesses leviable under the said Act shall take effect in the district of Beerbhoom from the 1st October 1874.

Under Section 70 of the aforesaid Act, the Lieutenant-Governor is pleased to determine that the month in which the District Committee shall meet to prepare estimates of income and expenditure for the cess year, as is in the said section provided, shall be November 1874 in the aforesaid district.

H. J. REYNOLDS,
Offg. Secy. to the Govt. of Bengal.

[Second Publication.]

No. 1.—Sketch of the Entrance to the Dhamrah River, examined, March and April 1874.—See *Calcutta Gazette of 7th October* 1874.

No. 2.—Sketch showing the four new Buoys near the mouth of the Byturnee River, the extension of the sand, and the new Beacon on South Point.—See *Calcutta Gazette of 7th October* 1874.

No. 3.

List of Dhamrah and Byturnee Channel Buoys, 1874, *from the Sea to Chandbally.*

Names of Buoys.	Colour.	Mark.	Class.	Remarks.
Kannaka Buoy	Black	K ...	2nd class, wooden spire ...	Pole and basket.
H Buoy	Red	H ...	3rd class, iron	No spire.
G "	Black	G ...	3rd class, wooden spire ...	Pole and triangle.
F "	Red	F ...	4th class, iron	No spire.
E "	Black	E ...	3rd class, wooden spire ...	Pole and basket.
D "	Red	D ...	Ditto	Ditto.
C "	Black	C ...	Ditto	Ditto.
B "	Red	B ...	Ditto	Ditto.
A "	Black ...	A ...	5th class, iron	No spire.
Fairway Buoy	" and white ...	F ...	Ditto	Ditto.
Celerity Spit Buoy	Black	C S ...	4th class, iron	Ditto.
Round Flat "	Red	R F ...	Ditto	Ditto.
Lower Byturnee Buoy	" ...	L B ...	Ditto	Ditto.
Upper " "	"	U B ...	5th class, iron	Ditto.
Pilot Sand "	Black	None ...	4th class, iron	Ditto.
Lickle Buoys	White	None ...	5th class, iron	Ditto.
Total 16 buoys				

T. E. RAVENSHAW, *Commissioner.*

No. 4.

Notice and Sailing Directions for Dhamrah.

Kannaka Buoy, at the sea entrance of the channels leading into the Dhamrah River, is in north latitude 20° 48′ 40″ and east longitude 87° 7′ 0″, or a little to the south of the position given on Lloyd's chart of the Sandheads.

From Calcutta, a vessel bound to Dhamrah or Chandbally should steer a course so as to strike soundings of seven or eight fathoms on the coast, a few miles to the north of the position of the Kannaka Buoy, shoal into six fathoms, and steer down about south-east, keeping in that depth, when she cannot fail to sight both the buoy and Shortt's tripod beacon on the north-east *dry* point of Point Palmiras Reef: by this course all danger of striking on this dangerous reef will be avoided. A vessel bound in from the south must be guided by the general chart of the Sandheads, keep the lead smartly going, and be particularly careful not to go into less than 12 fathoms till she is to the north of the reef, which is very steep to. Tides in this vicinity are very irregular and much influenced by the wind.

From the Kannaka Buoy there are two channels—the north and south: the latter is the best; but *all* vessels running to this place should be supplied with the latest charts of the entrance to the Dhamrah River, without which a stranger would have some difficulty in running in. Charts are obtainable from the Master-Attendant, Calcutta, the Surveyor-General's Office, Park Street, Calcutta, or from the Conservator of Orissa Ports at False Point.

A sketch showing the new positions of the buoys will shortly be published. The Chandipal Bar has now not more than six feet reduced on it, passing close to the Fairway Buoy.

A buoy is to be placed on the north-east edge of Point Palmiras Reef. Due notice will be given of its being laid.

The chart of 1870 is a good guide for a vessel from sea at the Kannaka Buoy to the mouth of the Byturnee River.

The Byturnee River is shortly to be surveyed, and a chart of it published. Until this is done strangers are strongly recommended to take a pilot. One could generally be obtained in Calcutta, as several officers of the tug and pilot services have made themselves acquainted with the navigation of these channels.

Parties wishing to have the new positions of the buoys shown on charts in their possession, are requested to send them to the Conservator, Orissa Ports, False Point, who will make the necessary alterations and return the chart by next post.

T. E. RAVENSHAW, *Commissioner.*

H. J. REYNOLDS,
Offg. Secy. to the Govt. of Bengal.

[Second Publication.]

RESOLUTION.

GENERAL DEPARTMENT.

MARINE—CALCUTTA PORT TRUST.

No. 2798,—Calcutta, the 1st September 1874.

READ—

A letter, No. 630, dated 10th June 1874, from the Port Trust Commissioners, submitting a proposal for extending the Strand Bank Road, with wharfage, between Aheerceetollah Ghât and the northern boundary of the Port.

Letter No. 647, dated 11th June 1874, from the Port Commissioners, applying for a loan of Rs. 2,50,000 for the above purpose.

Read again—

Resolution of this Government, dated 29th June 1874, notifying that it appears probable to the Lieutenant-Governor that the above loan ought to be made to the Port Commissioners.

Read also—

Letter No. 1258, dated 5th August 1874, and enclosure, stating that a further loan of Rs. 6,00,000 is required to complete the purchase of the land for the construction of the new river-side road from Aheerceetollah Ghât to the northern boundary of the Port.

Letter No. 1259, dated 5th August 1874, from the Port Commissioners, submitting a formal application for a loan of Rs. 6,00,000 for the above purpose.

WHEREAS it appears to the Lieutenant-Governor probable that the loan of Rs. 6,00,000 applied for in Port Commissioners' No. 1259, dated 5th August 1874, in excess of the Rs. 2,50,000 asked for in their No. 630, dated 10th June 1874, ought to be made—

It is ordered that a copy of the application be published in the *Government Gazette*, as required by the fifth of the rules made by the Governor-General in Council in respect of loans under the Public Works Loan Act of 1871, and published on the 15th of October 1873.

By order of the Lieutenant-Governor of Bengal,

H. J. REYNOLDS,
Offg. Secy. to the Govt. of Bengal.

No. 1258, dated Calcutta, the 5th August 1874.

From—W. D. BRUCE, ESQ., Vice-Chairman to the Calcutta Port Commissioners,
To—The Secretary to the Government of Bengal, General Department.

IN continuation of my letter No. 630, dated the 10th June 1874, I have the honor to report, for the information of His Honor the Lieutenant-Governor, that the Commissioners have resolved to apply at once to Government for a loan sufficient to complete the purchase of the land required for the new river-side road from Aheereetollah Ghât to the northern boundary of the port.

2. In my letter No. 630, above referred to, application was made for a loan of Rs. 2,50,000 for the extension of the works now in hand, and a plan was then submitted, copy of which is sent herewith, showing the exact position of the lands for the acquisition of which the Commissioners required the loan of Rs. 2,50,000.

3. It now appears to the Commissioners that it is desirable to proceed as fast as possible to acquire the whole of the land necessary for the completion of this important work, as the land adjoining the sections already completed (coloured red on map) is daily rising in value, and it may reasonably be expected that the value of such lands will continue to increase as further improvements are carried out. The road in question, besides giving the public direct access to the river frontage, will form a direct means of communication for all the jute trade of the port; as many of the jute-pressing and screwing warehouses, and Hautkholah, the centre of the jute trade of Calcutta, are close to the line of the new road. The Commissioners also propose to lay down a line of tramway of the same gauge as the Eastern Bengal and East Indian Railways, so that the produce brought to Calcutta by these railways may be carried over the new road to the several warehouses for storing, or to the jetties for shipment. The tramway proposal will, however, be submitted separately for the consideration of Government: at present, all that the Commissioners wish to secure is the land necessary for the whole road, to enable them to secure through communication as soon as possible.

4. The Commissioners therefore solicit the sanction of His Honor the Lieutenant-Governor to the purchase of the necessary lands, and submit herewith an application drawn up and signed in accordance with the terms of the Public Works Loan Act for a loan of Rs. 6,00,000.

No 1259, dated Calcutta, the 5th August 1874.

From—The Commissioners for making Improvements in the Port of Calcutta,
To—The Secretary to the Government of Bengal, General Department.

WE, the undersigned Commissioners for making Improvements in the Port of Calcutta, do hereby apply to His Honor the Lieutenant-Governor of Bengal for a loan, to be granted us under the provisions of Act XXIV of 1871 (The Public Works Loan Act) The particulars to be set forth in accordance with the rules published under the aforesaid Act are annexed hereto:—

(1) The work for the construction or repair of which the loan is required, and an estimate of the cost thereof

The purchase of the land necessary for the completion of the new river-side road from Aheereetollah Ghât to the northern boundary of the port at Cossipore.

Six lakhs of rupees.

(2) The amount of loan applied for.

Rupees 6,00,000.

(3) The funds, cesses, rates, duties, or taxes, and the property, if any, on the security of which it is proposed that the loan shall be made.

The landing and shipping charges, wharf-rents, and removal charges levied at the jetties and inland wharves; the jetties, quays, wharves, machinery, &c., &c., belonging to the Port Commissioners; and the Strand Bank land.

(4) The law or laws under which the said funds, cesses, rates, duties, taxes, are levied or received, and the title on which the said property is held

Act V (B.C.) of 1870.

(5) The period for which the loan is required,

Thirty years.

the number and amount of the instalments, if any, in which it is proposed the loan shall be made;

As required by the Collector, under Act X of 1870, appointed to take up the land.

dates proposed for receiving such instalments;

As required by the Collector appointed to take up the land.

and the instalments in which it is proposed to repay the loan.

In accordance with the provisions of Rule X of the rules published under the Act modified by clause (D) of the rule, the Commissioners will pay a fixed sum half-yearly, on the 30th June and 31st December, at the rate of Rs. 3,053-5-0 for each lakh of rupees borrowed. The table showing the proportion in which this half-yearly amount is divided between payment of interest and repayment of principal, which was forwarded with the Commissioners' letter No 4785, dated 12th January 1874, will show that the terms of the rule above quoted are complied with, and that one-fifth of the amount borrowed will be repaid within ten years, one half within twenty years, and the whole within thirty years.

The ordinary income and expenditure of the Commissioners for 1871-72, 1872-73, and 1873-74, exclusive of repayment of loans:—

(6) The proceeds of each of the funds, cesses, rates, duties, or taxes, and all other incomes received by the Port Commissioners for the purposes of the Act

	1871-72	1872-73.	1873-74
	Rs.	Rs	Rs
Gross receipts derived from Jetties	3,63,707	4,09,440	4,21,773
" " " Inland Wharves ...	1,98,156	2,01,934	2,16 755
" " " Strand Bank lands ...	73,260	79,118	81,590
" " " Port charges	4,48,111	5,43,020	4,26,974
	10,83,534	12,33,412	11,47,092
Expenditure at Jetties	2,04,779	2,43,011	2,08,412
" at Inland Wharves	46,013	68,281	65,646
" on account of Strand Bank lands ...	10,849	23,725	63,065
" " " Port establishments	2,80,959	3,95,168	3,85,477
	5,51,580	7,31,185	7 89 000

(7) The value of the property, if any, offered as security.

	Rs.
Value of land south of Aheereetollah Ghât, measuring about 2,404 cottahs, at Rs. 1,000 per cottah ...	24,04,000
Value of land already purchased for new wharf north of Aheereetollah Ghât . ..	3,00,000
Value of buildings, jetties, cranes, and other appliances	34,83,473
Value of floating property, moorings, &c., belonging to the Port	18,90,146
Value of investment in Government paper ...	4,29,577
Total	85,07,394

All existing prior charges upon any source of income received for the purpose of Act V (B.C.) of 1870, or of any property vested in the Commissioners.

Amount of loan sanctioned.	AUTHORITY. Government of India sanction. No.	Date.	Amount drawn.	Amount repaid.	Dates of repayment.	Balance due.
10,00,000	Sanctioned by the assent of G. G. to Act V of 1870.		10,00,000	1,00,000	Aug. 1st 1873...	9,00,000
6,00,000	374	18th Jan. 1873	6,00,000	14,791	June 30th and 31st Dec. 1873, and 30th June 1874.	5,85,209
5,49,100	477	27th Jan. 1873	5,49,100	6,073	Dec. 31st, 1873 and 30th June 1874	5,43,027
3,00,000	983	15th Feb. 1873	2,50,000	2,830	Ditto ...	2,47,170
2,00,000	1336	27th Feb. 1873	2,00,000	2,429	Ditto ...	1,97,571
3,85,000	2023	31st Mar. 1874	1,55,000	1,245	30th June 1874	1,53,755
Port debt not repayable— 17,65,000	1832	7th July 1871	.....	.....	.....	17,65,000
2,50,000	Applied for, but not yet sanctioned, for acquiring land for extension of road—*Vide* Commissioners' letter No. 647, dated 11th June 1874.					
2,50,000	Applied for, but not yet sanctioned, for pitching slope of river-bank and metalling jetty enclosure—*Vide* Commissioners' letter No. 920, dated 8th July 1874.					

We have the honor to be,

SIR,

Your most obedient servants,

J. R. BULLEN-SMITH, *Chairman.*
W. D. BRUCE, *Vice-Chairman.*
T. B. LANE,
WM. SMITH,
S. S. HOGG,
T. M. RUSSELL,
J. C. MURRAY,
THOS. A. APCAR,
DOORGA CHURN LAW,
} *Commissioners.*

[First Publication.]

DECLARATIONS.

The 13th October 1874.—Whereas it appears to the Lieutenant-Governor of Bengal that land is required to be taken by Government at the public expense for a public purpose, viz. for the village chowkeedar's jagheer to be given as compensation for the loss of the jagheer land acquired for the Pattamoondee Branch Canal, it is hereby declared that for the above purpose a piece of land measuring 1 rood 2 poles, more or less, situated in mouza Beltal, pergunnah Tikan, zillah Cuttack, and bounded on the north and west by the cultivated lands of Bheemo Malik, and on the south and east by the cultivated lands of Chandri Naik, is required within the aforesaid village of Beltal.

This declaration is made under the provisions of Section 6 of Act X of 1870 to all whom it may concern.

Whereas it appears to the Lieutenant-Governor of Bengal that land is required to be taken by Government at the public expense for a public purpose, viz. for the village chowkeedar's jagheer to be given as compensation for the loss of the jagheer land acquired for the Pattamoondee Branch Canal, it is hereby declared that for the above purpose a piece of land measuring 1 rood 2 poles, more or less, situated in mouza Mongulpore, killa Ghagradamorpore, zillah Cuttack, and bounded on the north, south, east, and west, respectively, by the cultivated lands of Musamat Lukhmi, Kuroop Dass, Supni Jenna, and Rahas Jenna, is required within the aforesaid village of Mongulpore.

This declaration is made under the provisions of Section 6 of Act X of 1870 to all whom it may concern.

Whereas it appears to the Lieutenant-Governor of Bengal that land is required to be taken by Government at the public expense for a public purpose, viz. for the village chowkeedar's jagheer to be given as compensation for the loss of the jagheer land acquired for the Pattamoondee Branch Canal, it is hereby declared that for the above purpose a piece of land measuring 1 rood 1 pole, more or less, situated in mouzah Ghagra, killa Ghagradamorpore,

zillah Cuttack, and bounded on the north, south, east, and west, respectively, by the cultivated lands of Arut Parira, Bhobni Parira, Soonni Mallik, and Bhikary Parira and Roosi Parira, is required within the aforesaid village of Ghagra.

This declaration is made under the provisions of Section 6 of Act X of 1870 to all whom it may concern.

Whereas it appears to the Lieutenant-Governor of Bengal that land is required to be taken by Government at the public expense for a public purpose, viz. for the village chowkeedar's jagheer to be given as compensation for the loss of the jagheer land acquired for the Pattamoondee Branch Canal, it is hereby declared that for the above purpose a piece of land measuring 14 poles, more or less, situated in mouzah Dhoomat, killa Ghagradamorpore, zillah Cuttack, and bounded on the north, south, east, and west, respectively, by the cultivated lands of Narain Mohapatter, Bhaigo Swyne, Lukhan Dass, and Sonai Mallik, is required within the aforesaid village of Dhoomat.

This declaration is made under the provisions of Section 6 of Act X of 1870 to all whom it may concern.

Whereas it appears to the Lieutenant-Governor of Bengal that land is required to be taken by Government at the public expense for a public purpose, viz. for the village chowkeedar's jagheer to be given as compensation for the loss of the jagheer land acquired for the Pattamoondee Branch Canal, it is hereby declared that for the above purpose the following plots of land, measuring in the aggregate 3 roods 14 poles, more or less, situated in mouzah Barrobalantia, pergunnah Chowdokulat, zillah Cuttack, are required.

First plot measuring 2 roods 10 poles, bounded on the north by mango tope, south by the cultivated lands of Damo Behara, east by the village road, and on the west by the cultivated lands of Damo Behara and Hurri Parira.

Second plot measuring 1 rood 4 poles, bounded on the north by the cultivated lands of Gopi Sahoo, south by the cultivated lands of Doi Punda, east by the thani land of Sadai Samol, and on the west by the embankment known as "Ottar Bund," appertaining to mouzah Inkurdia.

This declaration is made under the provisions of Section 6 of Act X of 1870 to all whom it may concern.

Whereas it appears to the Lieutenant-Governor of Bengal that land is required to be taken by Government at the public expense for a public purpose, viz. for the village chowkeedar's jagheer to be given as compensation for the loss of the jagheer land acquired for the Pattamoondee Branch Canal, it is hereby declared that for the above purpose a piece of land measuring 36 poles, more or less, situated in mouzah Tarolo, pergunnah Pudmapore, zillah Cuttack, and bounded on the north, south, east, and west, respectively, by the cultivated lands of Moni Bhooyan, Kambhoo Bhooyan, Kamboo Sahoo, and Raghab Bhooyan, is required within the aforesaid village of Tarolo.

This declaration is made under the provisions of Section 6 of Act X of 1870 to all whom it may concern.

Whereas it appears to the Lieutenant-Governor of Bengal that land is required to be taken by Government at the public expense for a public purpose, viz. for the village chowkeedar's jagheer to be given as compensation for the loss of the jagheer land acquired for the Pattamoondee Branch Canal, it is hereby declared that for the above purpose the following plots of land, measuring in the aggregate 1 rood 1 pole, more or less, situated in mouzah Tarolo, pergunnah Pudmapore, zillah Cuttack, are required :—

First plot measuring 27 poles—bounded on the north by the cultivated lands of Russick Chowdhry, on the south by the debattar lands of Kooseneswar Mohadeb and Gopinath Jeeoo Thakoors, and on the east and west respectively by the cultivated lands of Sudai Lenka and Moonee Sahoo.

Second plot measuring 14 poles, bounded on the north by the cultivated lands of Raghab Bhuia, south by the lakiraj land of Ramdhon Mohunt, and on the east and west respectively by the cultivated lands of Kambhoo Bhuia and Raghab Bhuia.

This declaration is made under the provisions of Section 6 of Act X of 1870 to all whom it may concern.

Whereas it appears to the Lieutenant-Governor of Bengal that land is required to be taken by Government at the public expense for a public purpose, viz. for the village chowkeedar's jagheer to be given as compensation for the loss of the jagheer land acquired for the Pattamoondee Branch Canal, it is hereby declared that for the above purpose a piece of land measuring one rood and twenty-eight poles, more or less, situated in mouzah Tarolo, pergunnah Pudmapore, zillah Cuttack, and bounded on the north, south, east, and west, respectively, by the cultivated lands of Harri Patra and Bhoboni Panda, jagheer land of Balkrusto Shahoo, cultivated land of Bhobani Panda and Godonda (cattle track), is required within the aforesaid village of Tarolo.

This declaration is made under the provisions of Section 6 of Act X of 1870 to all whom it may concern.

Whereas it appears to the Lieutenant-Governor of Bengal that land is required to be taken by Government at the public expense for a public purpose, viz. for the village chowkeedar's jagheer to be given as compensation for the loss of the jagheer land acquired for the Pattamoondee Branch Canal, it is hereby declared that for the above purpose a piece of land measuring one rood and ten poles, more or less, situated in mouzah Gopinathpore, pergunnah Pudmapore, zillah Cuttack, and bounded on the north and west by the cultivated lands of Chowdhry Mandardhar Dass, and on the south and east respectively by the cultivated lands of Nilmoni Dass and Chowdry Rungadhor Dass, is required within the aforesaid village of Gopinathpore.

This declaration is made under the provisions of Section 6 of Act X of 1870 to all whom it may concern.

Whereas it appears to the Lieutenant-Governor of Bengal that land is required to be taken by Government at the public expense for a public purpose, viz. for the village chowkeedar's jagheer to be given as compensation for the loss of the jagheer land acquired for the Pattamoondee Branch Canal, it is hereby declared that for the above purpose a piece of land measuring 30 poles, more or less, situated in mouzah Bhoerpore, pergunnah Pudmapore, zillah Cuttack, and bounded on the north, south, east, and west, respectively, by the cultivated lands of Bali Dass, Achoot Swyne, Kantha Bhuia, and Arat Malik, is required within the aforesaid village of Bhoerpoor.

This declaration is made under the provisions of Section 6 of Act X of 1870 to all whom it may concern.

Whereas it appears to the Lieutenant-Governor of Bengal that land is required to be taken by Government at the public expense for a public purpose, viz. for the village chowkeedar's jagheer to be given as compensation for the loss of the jagheer land acquired for the Pattamoondee Branch Canal, it is hereby declared that for the above purpose a piece of land measuring 20 poles, more or less, situated in mouzah Bhoerpoor, pergunnah Pudmapore, zillah Cuttack, and bounded on the north, south, east, and west, respectively, by the cultivated lands of Kisore Biswal, Bhooboni Barik, Ansi Biswal, and Sodae Barik, is required within the aforesaid village of Bhoerpoor.

This declaration is made under the provisions of Section 6 of Act X of 1870 to all whom it may concern.

Whereas it appears to the Lieutenant-Governor of Bengal that land is required to be taken by Government at the public expense for a public purpose, viz. for the village chowkeedar's jagheer to be given as compensation for the loss of the jagheer land acquired for the Pattamoondee Branch Canal, it is hereby declared that for the above purpose a piece of land measuring 10 poles, more or less, situated in mouzah Bhoerpoor, pergunnah Pudmapore, zillah Cuttack, and bounded on the north and south respectively by the jagheer land of Bali Malik and cultivated land of Achoot Swyne, and east and west by the cultivated lands of Arat Malik, is required within the aforesaid village of Bhoerpoor.

This declaration is made under the provisions of Section 6 of Act X of 1870 to all whom it may concern.

Whereas it appears to the Lieutenant-Governor of Bengal that land is required to be taken by Government at the public expense for a public purpose, viz. for the village chowkeedar's jagheer to be given as compensation for the loss of the jagheer land acquired for the Pattamoondee Branch Canal, it is hereby declared that for the above purpose a piece of land measuring 6 poles, more or less, situated in mouzah Bhoerpoor, pergunnah Pudmapore, zillah Cuttack, and bounded on the north and south by the cultivated lands of Mohadeb Swyne, and east and west respectively by the cultivated lands of Bali Dass and Sibo Biswal, is required within the aforesaid village of Bhoerpoor.

This declaration is made under the provisions of Section 6 of Act X of 1870 to all whom it may concern.

Whereas it appears to the Lieutenant-Governor of Bengal that land is required to be taken by Government at the public expense for a public purpose, viz. for the village chowkeedar's jagheer to be given as compensation for the loss of the jagheer land acquired for the Pattamoondee Branch Canal, it is hereby declared that for the above purpose a piece of land measuring 4 poles, more or less, situated in mouzah Bhoerpoor, pergunnah Pudmapore, zillah Cuttack, and bounded on the north by the Nahabaree jagheer land appertaining to mouzah Bhoerpoor, south by the cultivated lands of Achoot Swyne and Madhae Patra, and on the east and west by the cultivated lands of Kantha Bhuia, is reqiured within the aforesaid village of Bhoerpoor.

This declaration is made under the provisions of Section 6 of Act X of 1870 to al whom it may concern.

Whereas it appears to the Lieutenant-Governor of Bengal that land is required to be taken by Government at the public expense for a public purpose, viz. for the village chowkeedar's jagheer to be given as compensation for the loss of the jagheer land acquired for the Pattamoondee Branch Canal, it is hereby declared that for the above purpose a piece of land measuring 8 poles, more or less, situated in mouzah Bhoerpoor, pergunnah Padmapoor, zillah Cuttack, and bounded on the north by the Nahabaree jagheer land appertaining to the village of Bhoerpoor, south by the cultivated lands of Madhao Patra and Achoot Swyne, and on the east and west by the cultivated lands of Kantha Bhuia, its required within the aforesaid village of Bhoerpoor.

This declaration is made under the provisions of Section 6 of Act X of 1870 to all whom it may concern.

Whereas it appears to the Lieutenant-Governor of Bengal that land is required to be taken by Government at the public expense for a public purpose, viz. for the village chowkeedar's jagheer to be given as compensation for the loss of the jagheer land acquired for the Pattamoondee Branch Canal, it is hereby declared that for the above purpose the following plots of land, measuring in the aggregate 37 poles, more or less, situated in mouzah Kottbar, pergunnah Pudmapoor, zillah Cuttack, are required :—

First plot measuring 25 poles, bounded on the north by the cultivated land of Hossen Mohamed, on the south by the cultivated land of Souri Sahoo, on the east by the cultivated lands of Souri Sahoo and Bhooboni Parira, and on the west by the cultivated land of Loka Bhooian.

Second plot measuring 12 poles, bounded on the north by the Pattamoondee Branch Canal, south and east by the cultivated lands of Sodai Behara, and on the west by lands appertaining to the village of Bhoerpoor.

This declaration is made under the provisions of Section 6 of Act X of 1870 to all whom it may concern.

Whereas it appears to the Lieutenant-Governor of Bengal that land is required to be taken by Government at the public expense for a public purpose, viz. for the village chowkeedar's jagheer to be given as compensation for the loss of the jagheer land acquired for the Pattamoondee Branch Canal, it is hereby declared that for the above purpose a piece of land measuring 5 poles, more or less, situated in mouzah Padhanpara, pergunnah Pudmapoor, zillah Cuttack, and bounded on the north, south, east, and west, respectively, by the cultivated lands of Binode Podhan and Raghu Podhan, jagheer land appertaining to mouzah Padhanpara, cultivated land of Nidhee Swyne and Ratan Swyne, and cultivated land of Ratan Swyne, is required within the aforesaid village of Padhanpara.

This declaration is made under the provisions of Section 6 of Act X of 1870 to all whom it may concern.

Whereas it appears to the Lieutenant-Governor of Bengal that land is required to be taken by Government at the public expense for a public purpose, viz. for the village chowkeedar's jagheer to be given as compensation for the loss of the jagheer land acquired for the Pattamoondee Branch Canal, it is hereby declared that for the above purpose a piece of land, measuring 13 poles, more or less, situated in mouzah Ghagra, killah Ghagradamarpore, zillah Cuttack, and bounded on the north, south, east, and west, respectively, by the temporary land occupied in connection with the Pattamoondee Branch Canal, jagheer land of Baidhor Pohola Sing, debatter land of Govind Dass Adhicary, and cultivated land of Sanund Jenna, is required within the aforesaid village of Ghagra.

This declaration is made under the provisions of Section 6 of Act X of 1870 to all whom it may concern.

Whereas it appears to the Lieutenant-Governor of Bengal that land is required to be taken by Government at the public expense for a public purpose, viz. for the village chowkeedar's jagheer to be given as compensation for the loss of the jagheer land acquired for the Pattamoondee Branch Canal, it is hereby declared that for the above purpose a piece of land measuring 4 poles, more or less, situated in mouzah Bhoerpoor, pergunnah Pudmapore, zillah Cuttack, and bounded on the north by distributary No. 1 from the Kendrapara Main Canal, and on the south, east, and west, respectively, by the cultivated lands of Madhao Patter, Bhoboni Panda, and Katha Bhuyan, is required within the aforesaid village of Bhoerpoor.

This declaration is made under the provisions of Section 6 of Act X of 1870 to all whom it may concern.

Whereas it appears to the Lieutenant-Governor of Bengal that land is required to be taken by Government at the public expense for a public purpose, viz. for the village chowkeedar's jagheer, to be given as compensation for the loss of the jagheer lands acquired for No. 4 distributary from the 1st Section, Taldundah Canal, it is hereby declared that for the above purpose the following plots of land, measuring in the aggregate 1 rood 16 poles, more or less, situated in mouzah Archilli, pergunnah Painda, zillah Cuttack, are required :—

First plot measuring 22 poles, bounded on the north by the public road, on the south by the jagheer lands of Nidhi Mullick, on the east by Godundah (cattle track), and on the west by the cultivated lands belonging to Kellye Behara and others.

Second plot measuring 34 poles, bounded on the north, east, and west, respectively, by the cultivated lands belonging to Suddye Bhoi, Luckhun Rout, and Bhagbut Rout, and on the south by the Tankee lands appertaining to mouzah Archilli.

This declaration is made under the provisions of Section 6 of Act X of 1870 to all whom it may concern.

Whereas it appears to the Lieutenant-Governor of Bengal that land is required to be taken by Government at the public expense for a public purpose, viz. for the village chowkeedar's jagheer, to be given as compensation for the loss of the jagheer land acquired for the 1st Section, Taldundah Canal, it is hereby declared that for the above purpose a piece of land measuring 28 poles, more or less, situated in mouzah Dhurina, pergunnah Painda, zillah Cuttack, and bounded on the north by the cultivated lands of Nidhi Pundah and others, on the south by the lakhraj lands of Bunnomally Missar, on the east by the cultivated lands of Dinobundhu Sahoo, and on the west by the lakhraj lands of Hurry Punda, is required within the aforesaid village of Dhurina.

This declaration is made under the provisions of Section 6 of Act X of 1870 to all whom it may concern.

Whereas it appears to the Lieutenant-Governor of Bengal that land is required to be taken by Government at the public expense for a public purpose, viz. for the village chowkeedar's jagheer, to be given as compensation for the loss of the jagheer land acquired for the 1st Section, Taldundah Canal, it is hereby declared that for the above purpose a piece of land measuring 20 poles, more or less, situated in mouzah Sompur, pergunnah Painda, zillah Cuttack, and bounded on the north, south, west, and east, respectively, by the cultivated lands of Rughoo Sahoo, Fakir Sahoo, Nursing Bhoi, and Phagoo Mullick, is required within the aforesaid village of Sompur.

This declaration is made under the provisions of Section 6 of Act X of 1870 to all whom it may concern.

Whereas it appears to the Lieutenant-Governor of Bengal that land is required to be taken by Government at the public expense for a public purpose, viz. for the village chowkeedar's jagheer, to be given as compensation for the loss of the jagheer land acquired for the 1st Section, Taldundah Canal, it is hereby declared that for the above purpose a piece of land measuring 1 rood 35 poles, more or less, situated in mouzah Kotua, pergunnah Painda, zillah Cuttack, and bounded on the north, south, east, and west, respectively, by the cultivated lands of Goberdhun Pundah, Arut Pundah, Bamdeb Pundah, and Guteswar Pundah, is required within the aforesaid village of Kotua.

This declaration is made under the provisions of Section 6 of Act X of 1870 to all whom it may concern.

Whereas it appears to the Lieutenant-Governor of Bengal that land is required to be taken by Government at the public expense for a public purpose, viz for the village chowkeedar's jagheer, to be given as compensation for the loss of the jagheer land acquired for the 1st Section, Taldundah Canal, it is hereby declared that for the above purpose the following plots of land, measuring in the aggregate 1 rood 18 poles, more or less, situated in mouzah Ainpur, pergunnah Painda, zillah Cuttack are required :—

First plot measuring 19 poles, bounded on the north, east, and west by the cultivated lands of Arjoon Mahapatter, and on the south by Godunda (cattle track).

Second plot measuring 25 poles, bounded on the north by jagheer lands appertaining to mouzah Aimpur, and on the south, east, and west by cultivated lands belonging, respectively, to Abhin Nenka, Bhagbut Dass, and Narrain Mahapatter.

Third plot measuring 14 poles, bounded on the north, south, east, and west, respectively, by the cultivated lands belonging to Bhagbut Dass, Hurry Swyne, Gopee Pundah, and Narrain Mahapatter.

This declaration is made under the provisions of Section 6 of Act X of 1870 to all whom it concern.

Whereas it appears to the Lieutenant-Governor of Bengal that land is required to be taken by Government at the public expense for a public purpose, viz. for the village chowkeedar's jagheer, to be given as compensation for the loss of the jagheer land acquired for the 1st Section, Taldundah Canal, it is hereby declared that for the above purpose a piece of land measuring 5 poles, more or less, situated in mouzah Nanpoor, pergunnah Painda, zillah Cuttack, and bounded on the north by the jagheer land of Guddye Bisoe, on the south by the cultivated land of Panoo Mahapater, on the east by the cultivated land of Nanda Raut, and on the west by the cultivated lands of Nanda Raut and Guddye Bisoe, is required within the aforesaid village of Nanpoor.

This declaration is made under the provisions of Section 6 of Act X of 1870 to all whom it may concern.

Whereas it appears to the Lieutenant-Governor of Bengal that land is required to be taken by Government at the public expense for a public purpose, viz, for the village chowkeedar's jagheer, to be given as compensation for the loss of the jagheer land acquired for No. 1 Distributary Channel from the Kendrapara Main Canal, it is hereby declared that for the above purpose a piece of land measuring 30 poles, more or less, situated in mouzah Biswanathpore, pergunnah Pudmapore, zillah Cuttack, and bounded on the north and east by the cultivated lands of Arjoon Setty, and on the south and west respectively by the cultivated lands of Arat Behara and Nobeen Patter, is required within the aforesaid village of Biswanathpore.

This declaration is made under the provisions of Section 6 of Act X of 1870 to all whom it may concern.

Whereas it appears to the Lieutenant-Governor of Bengal that land is required to be taken by Government at the public expense for a public purpose, viz. for the village chowkeedar's jagheer, to be given as compensation for the loss of the jagheer land acquired for No. 1 Distributary Channel from the Kendrapara Main Canal, it is hereby declared that for the above purpose a piece of land measuring 11 poles, more or less, situated in mouzah Balisimla, pergunnah Pudmapoor, zillah Cuttack, and bounded on the north and west by lands appertaining to mouzah Hirapoor, and on the south and east respectively by the jagheer lands of Arat Malik and Distributary Channel No. 1 from the Kendrapara Main Canal, is required within the aforesaid village of Balisimla.

This declaration is made under the provisions of Section 6 of Act X of 1870 to all whom it may concern.

Whereas it appears to the Lieutenant-Governor of Bengal that land is required to be taken by Government at the public expense for a public purpose, viz. for the village chowkeedar's jagheer, to be given as compensation for the loss of the jagheer land acquired for No. 1 Distributary Channel from the Kendrapara Main Canal, it is hereby declared that for the above purpose a piece of land measuring 7 poles, more or less, situated in mouzah Bhoerpoor, pergunnah Pudmapoor, zillah Cuttack, and bounded on the north, south, east, and west, respectively, by the cultivated lands of Kantha Bhuia, Bhooboni Parira, Kisore Sahoo, and Bhajani Sahoo, is required within the aforesaid village of Bhoerpoor.

This declaration is made under the provisions of Section 6 of Act X of 1870 to all whom it may concern.

Whereas it appears to the Lieutenant-Governor of Bengal that land is required to be taken by Government at the public expense for a public purpose, viz. for the village chowkeedar's jagheer, to be given as compensation for the loss of the jagheer land acquired for distributary channel No. 2 from the Kendrapara Main Canal, it is hereby declared that for the above purpose a piece of land measuring 8 poles, more or less, situated in mouzah Champati, pergunnah Karimul, zillah Cuttack, and bounded on the north and west by the cultivated lands of Faquir Bastia, on the south and east respectively by the cultivated and lakhraj lands of Poori Swyne and Kanhai Kor, is required within the aforesaid village of Champati.

This declaration is made under the provisions of Section 6 of Act X of 1870 to all whom it may concern.

Whereas it appears to the Lieutenant-Governor of Bengal that land is required to be taken by Government at the public expense for a public purpose, viz. for the village chowkeedar's jagheer, to be given as compensation for the loss of the jagheer land acquired for Distributary Channel No. 6 from the Kendrapara Main Canal, it is hereby declared that for the above purpose a piece of land measuring 32 poles, more or less, situated in mouzah Kanhoopur, pergunnah Soongra, zillah Cuttack, and bounded on the north, south, and east by the ryoti lands appertaining to mouzah Kanhoopur, and on the west by the jagheer land of Ram Mullick, is required within the aforesaid village of Kanhoopur.

This declaration is made under the provisions of Section 6 of Act X of 1870 to all whom it may concern.

Whereas it appears to the Lieutenant-Governor of Bengal that land is required to be taken by Government at the public expense for a public purpose, viz. for the village chowkeedar's jagheer, to be given as compensation for the loss of the jagheer land acquired for No. 1 Distributary Channel from the Kendrapara Main Canal, it is hereby declared that for the above purpose a piece of land measuring 7 poles, more or less, situated in mouzah Gunapoor, pergunnah Pudmapoor, zillah Cuttack, and bounded on the north, south, and west, respectively, by the cultivated lands of Bali Behara, Bhajan Pundah, and Bali Behara, and on the east by the house of Bhobni Setty, is required within the aforesaid village of Gunapoor.

This declaration is made under the provisions of Section 6 of Act X of 1870 to all whom it may concern.

Whereas it appears to the Lieutenant-Governor of Bengal that land is required to be taken by Government at the public expense for a public purpose, viz. for the village chowkeedar's jagheer, to be given as compensation for the loss of the jagheer land acquired for No. 1

distributary channel from the Kendrapara Main Canal, it is hereby declared that for the above purpose a piece of land measuring 5 poles, more or less, situated in mouzah Koolindo, pergunnah Pudmapore, zillah Cuttack, and bounded on the north, south, and west, respectively, by the cultivated lands of Madhu Sahoo, Pormi Sahoo, and Ram Mullick, and on the east by the jagheer land of Ram Mullick, is required within the aforesaid village of Koolindo

This declaration is made, under the provisions of Section 6 of Act X of 1870 to all whom it may concern.

Whereas it appears to the Lieutenant-Governor of Bengal that land is required to be taken by Government at the public expense for a public purpose, viz. for the village chowkeedar's jagheer, to be given as compensation for the loss of the jagheer land acquired for No. 1 distributary channel from the Kendrapara Main Canal, it is hereby declared that for the above purpose a piece of land, measuring 16 poles, more or less, situated in mouzah Jagganathpore, pergunnah Padmapore, zillah Cuttack, and bounded on the north by the debuttar lands of Chateswar Mohaproovoo, and on the south and east by the cultivated lands of Sadhoo Panda, and on the west by the cultivated lands of Lokenath Satposthi, is required within the aforesaid village of Jagganathpore.

This declaration is made under the provisions of Section 6 of Act X of 1870 to all whom it may concern.

Whereas it appears to the Lieutenant-Governor of Bengal that land is required to be taken by Government at the public expense for a public purpose, viz. for the village chowkeedar's jagheer, to be given as compensation for the loss of the jagheer land acquired for the Kendrapara Main Canal, it is hereby declared that for the above purpose a piece of land measuring 2 roods and 28 poles, more or less, situated in mouzah Torolo, pergunnah Pudmapore, zillah Cuttack, and bounded on the north by the cultivated lands of Sadya Mohapatro, on the south and east by the cultivated lands of Bhobni Sahoo, and on the west by the cultivated lands of Iswar Bhuyan and Bina Mohapatro is required within the aforesaid village of Torolo.

This declaration is made under the provisions of Section 6 of Act X of 1870 to all whom it may concern.

Whereas it appears to the Lieutenant-Governor of Bengal that land is required to be taken by Government at the public expense for a public purpose, viz. for the village chowkeedar's jagheer, to be given as compensation for the loss of the jagheer land acquired for the Kendrapara Main Canal, it is hereby declared that for the above purpose a piece of land measuring 2 roods and 11 poles, more or less, situated in mouzah Nimpore, pergunnah Pudmapore, zillah Cuttack, and bounded on the north, south, and east, respectively, by the cultivated lands of Bhobni Punda (senior), Bhobni Punda (black), and Padi Satpasti, and on the west by waste lands, is required within the aforesaid village of Nimpore.

This declaration is made under the provisions of Section 6 of Act X of 1870 to all whom it may concern.

Whereas it appears to the Lieutenant-Governor of Bengal that land is required to be taken by Government at the public expense for a public purpose, viz. for the village chowkeedar's jagheer, to be given as compensation for the loss of the jagheer land acquired for the Kendrapara Canal, distributary No. 7, it is hereby declared that for the above purpose, a piece of land measuring 24 poles, more or less, situated in mouzah Soonakhandi, pergunnah Matoutnugger, zillah Cuttack, and bounded on the north, south, and west by the jagheer lands of Raghoo Nalik, and east by the ryoti lands appertaining to mouzah Soonakhandi, is required within the aforesaid village of Soonakhandi

This declaration is made under the provisions of Section 6 of Act X of 1870 to all whom it may concern.

Whereas it appears to the Lieutenant-Governor of Bengal that land is required to be taken by Government at the public expense for a public purpose, viz. for the village chowkeedar's jagheer to be given as compensation for the loss of the jagheer land acquired for No. 1 distributary channel from the Kendrapara Main Canal, it is hereby declared that for the above purpose a piece of land measuring 7 poles, more or less, situated in mouzah Khoerpore, pergunnah Pudampore, zillah Cuttack, and bounded on the north by the Brounhatrar lands of Fakir Punda, and on the south, east, and west, respectively, the cultivated lands of Bidhe Parira, Boistub Sahoo, and Kesoree Sahoo, is required within the aforesaid village of Khoerpore

This declaration is made under the provisions of Section 6 of Act X of 1870 to all whom it may concern.

Whereas it appears to the Lieutenant-Governor of Bengal that land is required to be taken by Government at the public expense for a public purpose, viz. for the village chowkeedar's jagheer, to be given as compensation for the loss of the jagheer land acquired for distributary channel No. 7, from the Kendrapara Main Canal, it is hereby declared that for the above purpose a piece of land measuring 24 poles, more or less, situated in mouzah Deuli,

pergunnah Soongra, zillah Cuttack and bounded on the north by the jagheer land of Rutton Mullick, south by the cultivated land of Arrat Missur, east by the ryoti lands appertaining to mouzah Deuli, and on the west by the cultivated land of Juggernath Singh, is required within the aforesaid village of Deuli.

This declaration is made under the provisions of Section 6 of Act X of 1870 to all whom it may concern.

Whereas it appears to the Lieutenant-Governor of Bengal that land is required to be taken by Government at the public expense for a public purpose, viz. for the village chowkeedar's jagheer, to be given as compensation for the loss of the jagheer land acquired for the road from Cuttack to Pattamoondee, it is hereby declared that for the above purpose a piece of land measuring 7 poles, more or less, situated in mouzah Bharsein, pergunnah Tikon, zillah Cuttack, and bounded on the north and west by the cultivated lands of Benode Maharanah, and on the south and east respectively by the pirotter land of Sah Hossen and jagheer lands of Bhaigo Malik, is required within the aforesaid village of Bharsein.

This declaration is made under the provisions of Section 6 of Act X of 1870 to all whom it may concern.

Whereas it appears to the Lieutenant-Governor of Bengal that land is required to be taken by Government at the public expense for a public purpose, viz. for the village chowkeedar's jagheer, to be given as compensation for the loss of the jagheer land acquired for the road from Cuttack to Pattamoondee, it is hereby declared that for the above purpose a piece of land measuring 24 poles, more or less, situated in mouzah Borromulbasant, pergunnah Chowdokulat, zillah Cuttack, and bounded on the north and south by the cultivated lands of Harri Das, and on the east and west respectively, by the jagheer lands of Purmanund Malik, and lakhiraj lands of Bissombhur Sarangee, is required within the aforesaid village of Borromulbasant.

This declaration is made under the provisions of Section 6 of Act X of 1870 to all whom it may concern.

Whereas it appears to the Lieutenant-Governor of Bengal that land is required to be taken by Government at the public expense for a public purpose, viz. for the village chowkeedar's jagheer, to be given as compensation for the loss of the jagheer land acquired for the road from Jogatsingpore to Joypore, it is hereby declared that for the above purpose a piece of land measuring 3 poles, more or less, situated in mouzah Chhaparra, pergunnah Jhunkar, zillah Cuttack, and bounded on the north by the cultivated land of Moonshi Golam Rossul, south by the thani land of Gopi Nath Roy, and on the east and west respectively by the cultivated lands of Kartic Mahanti and Kelai Mahanti, is required within the aforesaid village of Chhaparra.

This declaration is made under the provisions of Section 6 of Act X of 1870 to all whom it may concern.

Whereas it appears to the Lieutenant-Governor of Bengal that land is required to be taken by Government at the public expense for a public purpose, viz. for the village chowkeedar's jagheer, to be given as compensation for the loss of the jagheer land acquired for the road from Jogatsingpore to Joypore, it is hereby declared that for the above purpose a piece of land measuring 3 poles, more or less, situated in mouzah Chhaparra, pergunnah Jhunkar, zillah Cuttack, and bounded on the north by the cultivated land of Raghoo Malik, on the south and west by the village road, and on the east by the homestead land of Raghoo Malik, is required within the aforesaid village of Chhaparra.

This declaration is made under the provisions of Section 6 of Act X of 1870 to all whom it may concern.

Whereas it appears to the Lieutenant-Governor of Bengal that land is required to be taken by Government at the public expense for a public purpose, viz. for the village chowkeedar's jagheer, to be given as compensation for the loss of the jagheer land acquired for the construction of the road from Jogatsingpore to Joypore, it is hereby declared that for the above purpose a piece of land measuring 16 poles, more or less, situated in mouzah Alsuda, pergunnah Khundi, zillah Cuttack, and bounded on the north by the cultivated land of Madhoo Gobind, and on the south, east, and west by lakhiraj lands appertaining to the village of Shampore, is required within the aforesaid village of Alsuda.

This declaration is made under the provisions of Section 6 of Act X of 1870 to all whom it may concern.

Whereas it appears to the Lieutenant-Governor of Bengal that land is required to be taken by Government at the public expense for a public purpose, viz. for the village chowkeedar's jagheer, to be given as compensation for the loss of the jagheer land acquired for the

extension of the Phoolnakra road, it is hereby declared that for the above purpose a piece of land measuring 15 poles, more or less, situated in mouzah Tola, pergunnah Kateh, zillah Cuttack, and bounded on the north by the jagheer land of Sham Mulik, south by the public road, east by the jagheer land of Nobin Mulik, and west by the jaghir land of Shamo Malik, is required within the aforesaid village of Tola.

This declaration is made under the provisions of Section 6 of Act X of 1870 to all whom it may concern.

Whereas it appears to the Lieutenant-Governor of Bengal that land is required to be taken by Government at the public expense for a public purpose, viz. for the village chowkeedar's jageer, to be given as compensation for the loss of the jagheer land acquired for the extension of the Phoolnakra road, it is hereby declared that for the above purpose the following plots of land, measuring in the aggregate 23 poles, more or less, situated in mouzah Tola, pergunnah Kateh, zillah Cuttack, are required :—

First plot measuring 14 poles—bounded on the north and west by the jagheer land of Shamu Mullick, south by the public road, and east by the jagheer land of Nobin Mullick.

Second plot measuring 9 poles—bounded on the north by the public road, south by the river Prachi, east by the cultivated land of Nobin Mullick, and west by the jagheer land of Shamu Mullick.

This declaration is made under the provisions of Section 6 of Act X of 1870 to all whom it may concern.

Whereas it appears to the Lieutenant-Governor of Bengal that land is required to be taken by Government at the public expense for a public purpose, viz. for the village chowkeedar's jagheer, to be given as compensation for the loss of the jagheer land acquired for the road from Kendrapara to Indpore, it is hereby declared that for the above purpose a piece of land measuring 1 rood, 9 poles, more or less, situated in mouzah Indpore, pergunnah Chowdakulat, zillah Cuttack, and bounded on the north by the tank known as Padmapakhri, and on the south, east, and west, respectively, by the cultivated lands of Koroon Mullick, Dadhi Sahoo, and Makoond Mullick, is required within the aforesaid village of Indpore.

This declaration is made under the provisions of Section 6 of Act X of 1870 to all whom it may concern.

Whereas it appears to the Lieutenant-Governor of Bengal that land is required to be taken by Government at the public expense for a public purpose, viz. for the village chowkeedar's jagheer, to be given as compensation for the loss of the jagheer land acquired for the Aul road from Beltal to Bankeswar, it is hereby declared that for the above purpose a piece of land measuring 35 poles, more or less, situated in mouzah Bilikona, killah Ghagrad amorpore, zillah Cuttack, and bounded on the north, south, and west, respectively, by the cultivated lands of Sridhor Kor, Gobinda Barick, and Joggonnath Mahanty, and on the east by the public road, is required within the aforesaid village of Bilikona.

This declaration is made under the provisions of Section 6 of Act X of 1870 to all whom it may concern.

Whereas it appears to the Lieutenant-Governor of Bengal that land is required to be taken by Government at the public expense for a public purpose, viz. for the village chowkeedar's jagheer, to be given as compensation for the loss of the jagheer land acquired for the extension of the Kendrapara Canal to tidal waters, it is hereby declared that for the above purpose a piece of land measuring 12 poles, more or less, situated in mouzah Kasuti, Killah Koojang, zillah Cuttack, and bounded on the north by the cultivated lands of Achyut Das, on the south and east by the lakhiraj lands of Marcond Roth, and on the west by the cultivated lands of Chandri Paitual, is required within the aforesaid village of Kasuti.

This declaration is made under the provisions of Section 6 of Act X of 1870 to all whom it may concern.

Whereas it appears to the Lieutenant-Governor of Bengal that land is required to be taken by Government at the public expense for a public purpose, viz. for the village chowkeedar's jagheer, to be given as compensation for the loss of the jagheer land acquired for distributary channel No. 1, from the Kendrapara Main Canal, it is hereby declared that for the above purpose a piece of land measuring 15 poles, more or less, situated in mouzah Koolia, pergunnah Matoutnuggur, zillah Cuttack, and bounded on the north by the cultivated land of Iswar Das, south by the jagheer land of Bhikari Mullick, and on the east and west respectively by the cultivated lands of Gopal Punda and Adhicarco Gopal Das, is required within the aforesaid village of Koolia.

This declaration is made under the provisions of Section 6 of Act X of 1870 to all whom it may concern.

H. J. REYNOLDS,
Offg. Secy. to the Govt. of Bengal.

[First Publication.]

DECLARATION.

The 13th October 1874.—Whereas it appears to the Lieutenant-Governor of Bengal that land is required to be taken up at the public expense for a public purpose, viz. for the construction of a road from Joyrampore to Bishenpore *viâ* Radhanugar, Kanklia, and Joykristopore, in thana Bishenpore, district Bankoora, it is hereby declared that a strip of land, 7½ miles in length and 50 feet in breadth, measuring 168·63 beeghas, is required.

This declaration is made under the provisions of Section 6 of Act X of 1870 to all whom it may concern.

G. TOYNBEE,
for Offg. Secy. to the Govt. of Bengal.

[First Publication.]

DECLARATION.

The 13th October 1874.—Whereas it appears to the Lieutenant-Governor of Bengal that land is required to be taken up at the public expense for a public purpose, viz. for the construction of a road from Supunia to Kushtholia, in thana Gungajulghati, district Bankoora, it is hereby declared that a strip of land 7 miles 35 chains in length and 50 feet in breadth, measuring 140·4 beeghas, is required.

This declaration is made under Section 6 of Act X of 1870 to all whom it may concern.

G. TOYNBEE,
for Offg. Secy. to the Govt. of Bengal.

[First Publication.]

DECLARATION.

The 13th October 1874.—Whereas it appears to the Lieutenant-Governor of Bengal that land is required to be taken up at the public expense for a public purpose, viz. for the construction of a road from Kushtholia to Mijia *viâ* Hautibad and Ramlallpore, in thana Gungajulghati, district Bankoora, it is hereby declared that a strip of land 7 miles in length and 50 feet in breadth, measuring 128·2 beeghas, is required.

This declaration is made under Section 6 of Act X of 1870 to all whom it may concern.

G. TOYNBEE,
for Offg. Secy. to the Govt. of Bengal.

[Third Publication.]

DECLARATION.

The 29th September 1874.—Whereas it appears to the Lieutenant-Governor of Bengal, that land is required to be taken by Government at the public expense for a public purpose, viz., for the sub-divisional residence at Magoorah, in the village of Dari Magoorah, pergunnah Mahmoodshahi, zillah Jessore, it is hereby declared that for the above purpose a piece of land measuring, more or less, 66 beeghas and 10 cottahs of standard measurement, bounded on the north by the bazar road; on the east by the station road; on the south by the lands of Mr. Oman, Krishnagobinda Nag, and Kalicoomar Sikdar; and on the west by the lands of Mr. Oman, Mohesh Chunder Dass, Kalicoomar Sikdar, and Krishna Gobind Nag, is required within the aforesaid village of Dari Magoorah.

This declaration is made under the provisions of Section 6, Act. X of 1870, to all whom it may concern.

H. J. REYNOLDS,
Offg. Secy. to the Govt. of Bengal.

The following orders, issued by the Government of India in the Home Department, are republished for general information:—

No. 2535.—Fort William, the 9th October 1874.—*Notifications.—Public.*—In continuation of Home Department Notification No. 2444, dated the 25th ultimo, His Excellency the Governor-General in Council, under the authority vested in him by Section 22 of Act XXXI of 1860, and by the rules made in that behalf and published under Notification No. 3560, dated the 28th November 1873, is pleased to authorize all Deputy Commissioners of Districts within the Lieutenant-Governorship of the Punjab to grant passes for the transport of saltpetre from their respective districts to any place within the territories subject to the jurisdiction of His Excellency the Governor of Bombay and of His Honor the Lieutenant-Governor of Bengal, and also to authorize all Magistrates of Districts within the Lieutenant-Governorship of the North-Western Provinces, and all Deputy Commissioners of Districts within the Chief Commissionership of Oudh, to grant passes for the transport of saltpetre from their respective districts to any place within the territories subject to the jurisdiction of His Excellency the Governor of Bombay.

The following orders, issued by the Government of India in the Financial Department, are republished for general information :—

LEAVE AND ALLOWANCES.

No. 6076.—*The 8th October* 1874.—In supersession of the notification of the Government of India in this Department, No. 3564, dated the 11th December 1873, the Governor-General in Council is pleased to rule that when a public officer is transferred without promotion from one substantive appointment to another at a different station, a copy of the order transferring him shall be sent to the Accountant-General of the Province where he is serving, with an endorsement stating either that the transfer has been ordered on public grounds, and not at the request of the officer, or that the transfer had been made at the officer's request.

SEPARATE REVENUE.—OPIUM.

No. 6135.—*The 8th October* 1874.—Opium revenue to date compared with the Estimate for the year 1874-75.

PRESIDENCY.	LATEST MONTH.			SEVEN SALES OF BENGAL OPIUM AND SIX MONTHS' DUTY ON MALWA OPIUM.		
	Estimate.	Actual.	Better than estimate.	Estimate.	Actual.	Better than estimate.
	£	£	£	£	£	£
Bengal	421,875	449,841	27,966	2,953,125	3,129,127	176,062
Bombay	204,183	265,860	61,677	1,123,876	1,392,900	269,024
Total ...	626,058	715,701	89,643	4,077,001	4,522,087	445,086

SEPARATE REVENUE.—STAMPS.

No. 6046.—*The 9th October* 1874.—In exercise of the powers conferred by Section 16 of the General Stamp Act XVIII of 1869, the Governor-General in Council is pleased to remit the duties chargeable under the said Act on every instrument by which movable or immovable property is conveyed to the Secretary of State for India in Council by way of—

(*a*) Sale,
(*b*) Lease, or
(*c*) Exchange where money is paid by Government for equality of exchange.

This Notification supersedes the one published under date the 25th June 1874, No. 3969.

The following order, issued by the Government of India in the Military Department, is republished for general information :—

No. 971.—*Fort William, the 9th October* 1874.—With reference to G. G. O. No. 656 of the 25th June 1874, the undermentioned officers are permitted to retire from the service on the pensions and annuities, or capitalized value of the latter, and on the dates notified against their respective names :—

No.	Rank and Names.	Corps.	Amount of ordinary pension.	Extra annuity.	Capitalized value of annuities.	Date of retirement.
			£ s. d.	£ s. d.	£ s. d.	
*	* * * *	* *	* *	* *	* *	* * *
	Lieutenant-Colonel (Brevet-Colonel) Edwin Alexander Rowlatt.	Staff Corps	456 5 0	531 7 0	...	Dec. 15, 1874.
*	* * * *	* *	* *	* *	* *	* * *

No. 973.—The services of Surgeon H. K. M'Kay, of the Medical Department, were at the disposal of the Government of Bengal from the 11th August to the 18th September 1874, inclusive.

J. CRAWFURD,
for Secy. to the Govt. of Bengal.

JUDICIAL DEPARTMENT.

No. 2792C.S.

The 8th October 1874.—Mr. F. Curwen, Assistant Manager to the Maharajah of Domraon, is appointed to be an Honorary Magistrate in the district of Shahabad, and is vested with the powers of a Magistrate of the Third Class.

The 10th October 1874.—Mr. Thomas Jones, Acting Fifth Judge and Clerk of the Court of Small Causes, Calcutta, is allowed leave for three months, under Section 21, Chapter VI of the Civil Leave Code, with effect from the 15th November next.

The 12th October 1874.—Mr. Michael Finucane, Assistant Magistrate and Collector, Monghyr, is vested with the powers of a Magistrate of the First Class.

Mr. Charles James O'Donnell, M.A., Assistant Magistrate and Collector, in charge of the Jhenida division of the Jessore district, is vested with the powers of a Magistrate of the First Class.

The Lieutenant-Governor is pleased to appoint, the following gentlemen to be Extra Moonsifs of the stations mentioned opposite their respective names for a period of four months from the re-opening of the Civil Courts after the Dusserah vacation :—

Baboo Behary Lall Mullick, B.L., Sudder Station, Midnapore.
" Ashootosh Addy, B.L., Bhanga, Dacca.
" Jogendro Nath Bose, B.L., Borobaree, Rungpore.
" Prosonno Coomar Ghose, B.L., Jehanabad, Burdwan.
" Nepal Chunder Bose, B.L., Patna.
" Shyam Chand Roy, B.L., Neemal, Midnapore.
" Shooshee Bhoshun Sen, B.L., Dukhin Shabaspore, Backergunge.
" Beroja Pershad Bose, B.L., Julpigooree.
" Mohendro Nath Roy, Madaripore, Dacca.

J. CRAWFURD,
for Secy. to the Govt. of Bengal.

[First Publication.]

NOTIFICATION.

The 7th October 1874.—It is hereby notified that the Lieutenant-Governor has sanctioned the establishment of a public ferry on the bheel between Nobogram and Punchgaon, near Goora, where it intersects the new road from Panchgaon to Jibuntee, in the district of Moorshedabad.

J. CRAWFURD,
for Secy. to the Govt. of Bengal.

[First Publication.]

NOTIFICATION.

The 9th October 1874.—Under Section 2 of Act II (B.C.) of 1867 (an Act to provide for the punishment of public gambling and the keeping of common gaming-houses), the Lieutenant-Governor is pleased to authorize the extension of the provisions of the said Act to the towns of Berhampore, Moorshedabad, Baloochur, Azimgunge, Jungipore, and Baliaghata, within the boundaries specified below :—

1. For the purposes of this Act the boundaries of the town of Berhampore shall be the same as those notified under Section II of Act VI (B.C.) of 1868 in the *Calcutta Gazette* of the 19th August 1874.

2. The towns of Moorshedabad and Baloochur are bounded on the east by the Amanyparrah road as far as Pheelkhanah to the south and Kuddomtollah to the north, where it intersects the road from Baloochur to Bhugwangollah; on the west by the river Bhagiruttee; on the north by the road from Baloochur to Bhugwangollah as far as Kuddomtollah; on the south by a line drawn from Bonamallepore, on the edge of the river Bhagiruttee, to Moteejheel, and then up to the Pheelkhanah.

3. The town of Azimgunge is bounded on the west by Bagoonbaree; on the east by the river Bhagiruttee; on the south by Baroodooaree; on the north by Meergunge.

4. The towns of Jungipore and Baliaghatta are bounded on the north by the river Bhagiruttee, Khurkuri Creek, and Choiparah village; on the east by the Gurariparah village and Kakoonia field; on the south by the Chotokhoi village, Bhawani Persaud's Creek, Aibruppore, *alias* Ailorunggur, and Sujapore village, and on the west by the Khuri Creek.

J. CRAWFURD,
for Secy. to the Govt. of Bengal.

[First Publication.]

NOTIFICATION.

The 10th October 1874.—It is hereby notified that from the 1st of November 1874 Act XX of 1856 will be extended to the amalgamated Union of the present Syedpore Union and Boalmari Bazar, which will include within it the villages named below; the tract in question being bounded on the west by the Barasea river, on the south by Chatal village, on the east by the paddy lands of Chalnah village and bheels Bhootan, Phalia, and Shotashi, and on the north by the villages of Mysalah, Sherapore, and Chur Ghosepore:—

1. Mouzah Syedpore, including its bazar.
2. „ Kamarhati.
3. „ Dhopaghatta, including its bazar.
4. „ Satvir.
5. „ Silahati.
6. „ Gopalchuranpore.
7. Mouzah Baragram.
8. „ Shotashi.
9. „ Amgram
10. „ Kamargram.
11. „ Chalnah and Anderkota.
12. „ Boalmari Bazar.

J. CRAWFORD,
for Offg. Secy. to the Govt. of Bengal.

[First Publication.]

DECLARATION.

The 7th October 1874.—Whereas it appears to the Lieutenant-Governor of Bengal that land is required to be taken by Government at the public expense, for a public purpose, viz. for excavating a tank in the village of Soota Hât, pergunnah Cuttack Havellee, zillah Cuttack, it is hereby declared that for the above purpose a piece of land measuring, more or less, 3*r.* 29*p.*, bounded on the north and west by lands appertaining to the garden of Jhingye Sahoo, on the south by the compound of the late Nobin Chunder Sarangee's house, and on the east by the public road, is required within the aforesaid village of Soota Hât.

This declaration is made under the provisions of Section 6 of Act X of 1870 to all whom it may concern.

J CRAWFURD,
for Secy. to the Govt. of Bengal.

PUBLIC WORKS DEPARTMENT.—BENGAL.

ESTABLISHMENT.

The 8th October 1874.

No. 350.—*Leave of Absence.*—Conductor W. J. Herdman, supervisor, first grade, attached to the Cuttack and Pooree district, is allowed privilege leave for one month, under chapter 6, section 21 of the Civil Leave Code, with effect from the 17th September 1874.

No. 351.—*Notification.*—Mr. C. A. Mills, assistant engineer, second grade, attached to the first Calcutta division, passed in the Departmental Standard on the 26th September 1872.*

No. 352.—*Leave of Absence.*—Conductor J. Keane, sub-engineer, second grade, attached to the first Calcutta division, is allowed privilege leave for three months, under chapter 6, section 21 of the Civil Leave Code, with effect from the 4th September 1874.

No. 353.—Mr. G. L. Esteve, temporary overseer, first grade, attached to the Bogra special division, is allowed privilege leave for one month, under supplement F, section 12 of the above rule, with effect from the 21st August 1874.

No. 354.—*Notification.*—Baboo Benode Chand Mookerjee, overseer, first grade, rejoined the Hooghly and Howrah district on the 26th September 1874, before noon, on return from sick leave.*

* Bengal Government, Public Works Department, noted No. 128, dated 27th April 1874

No 355.—Baboo Ootum Krisna Sircar, Overseer, first grade, joined the Midnapore district on the 25th September 1874, before noon.

No. 356.—*Leave of Absence.*—Serjeant D Haining, Overseer, first grade, attached to the Chumparun special division, for fifteen days on medical certificate, under Supplement F, section 3 of the Civil Leave Code.

No 357.—*Erratum.*—In Notification No. 144, dated 4th May 1874, opposite the name of Mr. Taylor, *for* "12th February" *read* "10th February."

The 12th October 1874.

No. 358.—The following order issued by the Government of India, Public Works Department, is re-published for information.

No. 557 of the 9th October 1874. The services of Captain A. G. Begbie, R.E., Officiating Deputy Controller of Public Works Accounts, attached to the Office of the Accountant-General, Public Works Department, are temporarily placed at the disposal of the Government of Bengal, Public Works Department.

CIVIL BUILDINGS.

The 13th October 1873.

No. 360.—*Declaration under Section* 6 *of Act X of* 1870 *of the Government of India.—(In supersession of Declaration No.* 341 *of* 29*th September* 1874, *published at page* 1543 *of the Calcutta Gazette of* 30*th idem.)*—Whereas it appears to the Lieutenant-Governor of Bengal that land is required to be taken by Government at the public expense for a public purpose, viz., for the construction of a Lock-up in Mouzah Bhabdepore, Pergunnah Mahala, Seetamurhee Sub-Division, in Tirhoot District, it is hereby declared that for the above purpose one plot of land, measuring more or less 1 beegha and 6 cottahs, as per boundaries set forth below, is required within the aforesaid Mouzah Bhabdepore :—

On the north by Phakun Sing's land.
On the south by Mahunth Bhagwat Dass's land.
On the east by Seetamurhee Thana and Ramphul Sing's land.
On the west by Ramsoondri Kura's land.

2. This declaration is made under the provisions of Section 6 of Act X of 1870 to all whom it may concern.

G. F. E. S. NEILL, *Captain, M. S. C.,*
Offg. Assistant Secretary to the Govt. of Bengal,
Public Works Department.

IRRIGATION.

ESTABLISHMENT.—NOTIFICATIONS.

The 9th October 1874.

No. 345.—*Leave.*—Mr. S. Street, Supervisor, First Grade, Arrah Division, is granted one month's sick leave, under Section 3, Supplement F of the Civil Leave Code, with effect from the 16th September 1874.

Dated 12th October 1874.

No. 346.—*Notification.*—The following Notification of the Government of India, Public Works Department, is republished for information :—

No. 539, *dated the 30th September* 1874.—Corporal R. Porter, R.E., Overseer, First Grade, Bengal, Irrigation Branch, is remanded to military duty at his own request.

No. 347.—*Leave.*—Mr. J. Campbell, Executive Engineer, Third Grade, has been granted two months' leave by Her Majesty's Secretary of State for India in extension of the furlough granted him by this Government in the orders marginally noted.

No. 449, dated 27th October 1873.

No. 348.—Mr. R. J. Beckwith, Overseer, First Grade, Kurmnassa Division, is granted fifteen days' leave without pay, under Section 9, Supplement F of the Civil Leave Code, from 1st instant, or such date as he may avail himself of it.

No. 349.—Baboo Mohesh Chunder Bose, Assistant Engineer, First Grade, Cossye Division, is granted three weeks' privilege leave from the 15th instant, under Section 12, Supplement F of the Civil Leave Code.

No. 350.—Baboo Heera Lall Mitter, Assistant Engineer, First Grade, Dehree Division, is granted two months' privilege leave on medical certificate, under Section 12, Supplement F of the Civil Leave Code, from the 10th instant, or such date as he may avail himself of it.

No. 357.—Baboo Koylash Chundra Chowdhry, Overseer, First Grade, Cossye Division, is granted twelve days' privilege leave with effect from the 15th instant.

No. 357.—Baboo Bama Churn Pramanic, Sub-Engineer, Second Grade, Hidgellee Division, is granted three months' privilege leave on medical certificate, under Section 12, Supplement F of the Civil Leave Code, with effect from 25th September 1874.

H. W. GULLIVER, *Col.*, R.E.,
Offg. Jt.-Secy. to the Govt. of Bengal,
in the P. W. D., Irrigation Branch.

Report of leave granted to the undermentioned Rural Sub-Registrars and the temporary appointments for carrying on their work.

Names of Sub-Registrars on leave.	Names of Sub-Registrars appointed.	Nature and period of leave.	Date of making over charge.	REMARKS.
Baboo Raj Chandra Gupta, Sub-Registrar of Kalaruya.	Baboo Abhay Charan Bhattacharjya, Head Clerk, Kalaruya S. R. O.	Leave for one day to attend the Deputy Magistrate's Court at Satkhira to prosecute certain parties for fraud.	31st July 1874.	
Baboo Hiralal Mittra, Sub-Registrar of Pangsa.	None ...	Leave on private affairs for two days.	2nd Aug. 1874.	
Moulvi Haidar Husain, Sub-Registrar of Manteesar.	Ditto ...	Leave for two days, to enable him to prosecute for false personation.	7th Aug. 1874.	
Ditto ditto ...	Ditto ...	Leave for three days, to answer a summons from the Joint-Magistrate.	17th Aug. 1874.	
Baboo Shama Charan Deb Ray, Sub-Registrar of Indas.	Ditto ...	Leave on private affairs for four days.	14th Aug. 1874.	
Moulvi Abdul Karim, Sub-Registrar, Phenchugunge.	Ditto ...	Leave for four days, to enable him to attend the Viceroy's levee at Sylhet.	10th Aug. 1874.	
Ditto ditto ...	Ditto ...	Sick leave for three days.	20th Aug. 1874.	
Baboo Kalisankar Sarma Ray, Sub-Registrar of Habbigunge.	Ditto ...	Leave for three days.	10th Aug. 1874.	
Mr. F. T. Reed, Sub-Registrar of Hetampur.	Baboo Mahananda Chaudhri, Head Clerk.	Leave for fifteen days on private affairs.	24th Aug. 1874.	
Munshi Muhammad Ainuddin, Sub-Registrar, Gulisakhâli.	Babu Ambika Charn Guha, a clerk of the Sudder Sub-Registry Office.	Sick leave for one month and seven days.	7th Sept. 1874.	
Moulvi Abdul Wajid, Sub-Registrar of Belgachi.	None ...	Leave on private affairs for three days.	23rd Sept. 1874.	

T. F. BIGNOLD, *Offg. Inspector-General of Registration.*

CALCUTTA, *the 5th October* 1874.

[Third Publication.]

NOTIFICATION.

UNDER SECTION 64 OF ACT V (B.C.) OF 1870.

The 26th September 1874.—The Commissioners for making Improvements in the Port of Calcutta, with the sanction of the Lieutenant-Governor of Bengal, do hereby declare that the wharf on the east bank of the river Hooghly, extending from Kassy Mitter's Ghât on the north to Koomartolly Ghât on the south, is ready for receiving, landing, and shipping goods from and upon vessels not being sea-going vessels, and order that within the limits of that portion of the Port of Calcutta situate between the said Kassy Mitter's Ghât on the north and Champatollah Ghât on the south, it shall not be lawful to land or ship any goods out of or into vessels of the class above specified except at the aforesaid wharf.

By order of the Commissioners,

WM. DUFF BRUCE,
Vice-Chairman.

JAIL DEPARTMENT.

NOTIFICATION.—*The 12th October* 1874.—Mr. J. W. Edgar took charge of the Darjeeling Jail from Surgeon C. J. Jackson on the forenoon of the 24th September 1874.

W. L. HEELEY,
Inspector-General of Jails, Bengal.

HIGH COURT NOTICES.

Orders by the High Court of Judicature at Fort William in Bengal.

NOTIFICATIONS.

LEAVE OF ABSENCE.

The 5th October 1874.—Baboo Jeebun Krishna Chatterjee, Moonsif of Nemal, in the district of Midnapore, is allowed privilege leave of absence for one month and one day during the ensuing Dusserah vacation, under Section 21, Chapter VI of the Civil Leave Code.

Moulvie Mahomed Natuq, Moonsif of Nowada, in the district of Gya, is allowed privilege leave for the Dusserah vacation, under Section 21, Chapter VI of the Civil Leave Code.

The 7th October 1874.—Baboo Aubinash Chunder Mitter, B.L., First Moonsif of Midnapore, is allowed privilege leave for one month from the commencement of the Dusserah vacation, under Section 21, Chapter VI of the Civil Leave Code. The Moonsif's Serishtadar will remain in charge of the office.

The 9th October 1874.—Moulvie Abdul Kurreem, Moonsif of Hajeepore, in the district of Tirhoot, is allowed privilege leave of absence for the ensuing Dusserah vacation, under Section 21, Chapter VI of the Civil Leave Code. The Moonsif's Serishtadar will remain in charge of the office during the Moonsif's absence.

By order, &c.,

HIGH COURT, *the 9th October* 1874. H. J. S. COTTON, *Offg. Registrar.*

Circular Orders and Memos. by the High Court of Judicature at Fort William in Bengal.

No. 21.

Dated Calcutta, the 25th September 1874.

HIGH COURT.
ENGLISH DEPARTMENT.
Civil.

IN continuation of Circular Order No. 23, dated 15th June 1866, the Court is pleased to inform District Judges and Judicial Commissioners that a thousand copies of a form of Certificate, approved by the High Court, for pleaders desirous of practising in Moonsiffs' and also in Small Cause Courts, have been prepared on paper impressed with a non-judicial stamp of the value of Rs. 25, and are ready in the Office of the Superintendent of Stamps for delivery on indent.

No. 22.

Dated Calcutta, the 25th September 1874.

HIGH COURT.
ENGLISH DEPARTMENT.
Civil.

IN supersession of Circular Order No. 23, dated the 11th September 1873, the following instructions are issued in connection with the rules of the 12th September 1874,* drawn up by the High Court, under Section 4, Act XX of 1865.

* *Vide Calcutta Gazette* of the 16th September 1874, *et seq.*

2. Pleaders (not being advocates or vakils of the High Court) and Mookhtars are not authorised to practise in any Court in a district in which they are not enrolled.

3. Any Pleader or Mookhtar desiring to be enrolled in any District other than that in which he was originally enrolled, must apply by petition to the Judge of that District, annexing thereto his last certificate and a testimonial of character from the District in which he last practised. If his papers are in order, he may be enrolled accordingly, and, if his certificate has any time to run, he may continue to practise under it for the time unexpired.

4. Every District Judge shall give, on application, a testimonial of character to any Pleader or Mookhtar who is enrolled in his District and who desires to practise in another District, unless there be good reason, in the opinion of the Judge, for withholding such testimonial, in which case the refusal, with the reason, shall be recorded on the back of the application: Provided that if such Pleader or Mookhtar shall have practised, not in the Judge's Court, but in some other Court in the District, the testimonial may be granted by the presiding Officer of such Court and countersigned by the District Judge.

5. The District Judge shall be responsible for the due maintenance of the Rolls prescribed in Section 12, Act XX of 1865.

No. 1283.

Dated Calcutta, the 22nd September 1874.

From—H. J. S. COTTON, ESQ., Offg. Registrar of the High Court of Judicature at Fort William in Bengal,

To—The Judge of Rungpore.

HIGH COURT.
ENGLISH DEPARTMENT.
Criminal.

I AM directed to acknowledge the receipt of your letter No. 33, dated 3rd September 1874, inquiring whether the new Criminal Procedure Code requires that evidence recorded under Section 335 of the Code should be read over to the witnesses, and that a certificate to that effect should be appended to each deposition.

2. In reply I am to say that the Court are of opinion that the whole of Section 339 of the Code must be taken to apply only to cases where the evidence has been taken in the mode prescribed by Section 334, and does not apply to evidence taken under Section 335, or under rules made in accordance with that section.

3. The provisions of Section 199 of the old Criminal Procedure Code requiring a memorandum to be attached to the deposition of each witness, stating that the deposition has been read over to the witness in a language which he understood, are not to be found in Act X of 1872, and the record of such a memorandum is therefore no longer necessary in any case.

No. 5.

Dated Calcutta, the 22nd September 1874.

HIGH COURT
ENGLISH DEPARTMENT.
Criminal.

COPY of this letter forwarded to all Sessions Judges and Magistrates for information and guidance.

H. J. S. COTTON,
Offg. Registrar.

NOTIFICATION.

UNDER Section 14, Act XI of 1865, notice is hereby given that, subject to the orders of Government, the Judge of the Small Cause Courts of Kishnaghur, Meherpore and Ranaghat, will, during the month of November 1874, hold sittings in the above courts on the dates mentioned below :—

In the Kishnaghur Court—17th, 24th, 25th, and 26th November 1874.
In the Meherpore Court—20th, 21st, and 23rd November 1874.
In the Ranaghat Court—14th, 27th, 28th, and 30th November 1874.

KEDER NATH BANERJEE, *Offg. Judge.*

KISHNAGHUR SMALL CAUSE COURT, the 6th October 1874.

NOTIFICATION.

UNDER Section 14, Act XI of 1865, notice is hereby given that, subject to the orders of Government, the Judge of the Courts of Small Causes at Magoorah, Nurail, and Jenidah, will, during the month of November 1874, hold sittings in the different Courts on the dates mentioned below :—

In the Magoorah Court, 14th, 17th, and 30th November 1874.
In the Nurial Court, 20th, 21st, 23rd, and 24th idem.
In the Jenidah Court, 26th, 27th, and 28th idem.

JOHN WESTON, *Judge.*

NURAIL COURT OF SMALL CAUSES, the 9th October 1874.

NOTIFICATION.

THE 25TH SEPTEMBER 1874.

UNDER the provisions of Section 14, Act II of 1865, it is hereby notified that during the month of November, the Judge of the Courts of Small Causes at Bhagulpore and Monghyr will, subject to the orders of Government, hold sittings on the undermentioned dates :—

At Bhagulpore—14th, 16th, 17th, 18th, and 30th November 1874.
At Monghyr—19th, 20th, and 21st November.

J. S BELL, *Judge.*

TREASURY NOTICES.

DEPUTY COLLECTOR BABOO LUCHMEE NARAIN has been placed in charge of the Shahabad Treasury, and is authorized to draw bills on other treasuries.

DURGAGATI BANERJEA, *Personal Asst to Commr.*

PATNA COMMR.'S OFFICE, the 30th September 1874.

BABOO NUND KOOMAR AYKAT, Extra Assistant Commissioner, has been placed in charge of the Hazareebagh Treasury, and is authorized to draw bills on other treasuries.

CHOTA NAGPORE, the 1st October 1874. E. T. DALTON, *Commr. of Chota Nagpore.*

SUB-DEPUTY COLLECTOR BABOO JUGESHUR SINGH has been placed in charge of the Chumparun Treasury, and is authorized to draw bills on other treasuries.

DURGAGATI BANERJEA, *Personal Asst. to Commr.*

PATNA COMMR.'S OFFICE, BANKIPORE, the 19th September 1874.

EDUCATIONAL NOTICES.

Orders by the Vice-Chancellor and Syndicate of the Calcutta University.

THE following alterations in the Regulations for the Entrance Examination, having been sanctioned by the Senate and approved of by His Excellency the Governor-General in Council, are published for general information.

It is further notified that the Amended Regulations for the Entrance Examination will take effect at the Examination of December 1875 :—

(1.) In lieu of the old Regulations under the heading II, HISTORY, the following have been substituted :—

II.—HISTORY AND GEOGRAPHY.

The outlines of the History of England and of the History of India. The elements of Physical Geography, as in Blanford's Physical Geography, Chapters I, II, III, VIII, IX, and so much of General Geography as is required to elucidate the Histories.

(The historical text-books will be fixed from time to time by the Syndicate).

(2) In lieu of the old Regulations under the heading III, MATHEMATICS, the following have been substituted :—

III.—MATHEMATICS.

Arithmetic.

The four Simple Rules; Vulgar and Decimal Fractions; Reduction; Practice; Proportion; Simple Interest; Extraction of Square Root.

Algebra.

The four Simple Rules; Proportion; Simple Equations; Extraction of Square Root; Greatest Common Measure; Least Common Multiple.

Geometry and Mensuration.

The first four books of Euclid, with easy deductions. The mensuration of plane surfaces, including the theory of surveying with the chain, as in Todhunter's Mensuration, Chapters 1 to 8 and 10 to 15, inclusive, and Chapters 44 to 47, inclusive.

The following alterations in the Regulations for the Examinations in Medicine, having been sanctioned by the Senate and approved of by His Excellency the Governor-General in Council, are published for general information :—

(*A*). In place of Clause (*b*), Section 2, of the old Regulations for the First Licentiate Medical Examination, the following has been substituted :—

(*b*). Of having been engaged in medical studies for three academical years, after passing the First Examination in Arts

(*B*). In place of Clause (*b*), Section 9, of the old Regulations for the Second Licentiate Medical Examination, the following has been substituted :—

(*b*). Of having, subsequently to passing the First Licentiate Medical Examination, attended the following Courses of Lectures at a School of Medicine recognized by the Syndicate :—

Two Courses of 70 Lectures.

Medicine (including Hygiene). | Midwifery.
Surgery.

Two Courses of 60 Lectures.

Medical Jurisprudence.

One Course of 70 Lectures.

General Pathology and Morbid Anatomy.

One Course of 20 Lectures.

Diseases of the Eye.

(*C*). In place of clause (*b*), Section 10, of the old Regulations for the Second M. B. Examination, the following has been substituted :—

(*b*). Of having, subsequently to passing the First M. B. Examination, attended the following Courses of Lectures at a School of Medicine recognized by the University :—

Two Courses, each of 70 Lectures.

Medicine (including Hygiené).	Midwifery.
Surgery.	

Two Courses of 50 Lectures.

Medical Jurisprudence.

One Course of 70 Lectures.

General Pathology and Morbid Anatomy.

One Course of 50 Lectures.

Diseases of the Eye.

(*D*). The following Clause has been added under Section 9 of the old Regulations for the Second Licentiate Medical Examination, and under Section 10 of the old Regulations for the Second M. B. Examination :—

Of having duly and carefully performed six *post-mortem* examinations.

(*E*). In place of Section 13 of the old Regulations for the Second Licentiate Medical Examination, the following has been substituted :—

13. Every candidate shall be examined in the following subjects :—

Principles and Practice of Medicine.	Medical Jurisprudence.
Ditto ditto of Surgery.	Pathology and Hygiené.
Ophthalmic Medicine and Surgery.	Practical Toxicology.
Midwifery.	

The clinical examination shall be conducted in the wards of a hospital.

(*F*). In place of Section 14 of the old Regulations for the Second M. B. Examination, the following has been substituted :—

14. Every candidate shall be examined in the following subjects :—

Principles and Practice of Medicine.	Medical Jurisprudence.
Ditto ditto of Surgery.	Pathology and Hygiené.
Ophthalmic Medicine and Surgery.	General and Comparative Physiology.
Midwifery.	Practical Toxicology.

The clinical examination shall be conducted in the wards of a hospital.

(*G*). In place of Clause (*c*), Section 17, of the old Regulations for the Second M. B. Examination, the following has been substituted :—

(*c*) Of having passed an examination in Comparative Anatomy and Zoology, and in General and Comparative Physiology.

It is also notified—

That the new Regulations under paragraphs B, C, D and E, will take effect at the examinations of March 1875.

That the new Regulations under paragraph A will take effect at the examination of March 1878.

That the new Regulations under paragraph F, as regards Pathology and Hygiené, will take effect at the examination of March 1875, and as regards General and Comparative Physiology, at the examination of March 1880.

That the new Regulations under paragraph G will take effect at the examination of March 1880.

Senate House, the 9th October 1874. W. G. WILLSON, *Offg. Registrar.*

IT is hereby notified that at the ensuing half-yearly examination of Junior Civilians, Deputy Magistrates, &c., commencing on Monday, the 12th proximo, three local examination committees will be held in this division, viz. at the Presidency, at Kishnaghur, and at Jessore Sudder Station.

LORD H. ULICK BROWNE, *Commissioner.*

UNDER paragraph 8 of the Junior Scholarship Rules, it is hereby notified that the Junior Scholarships allotted to the Patna division for the year 1874-75 have been distributed among the several districts comprising it as follows :—

Patna	8
Gya	3
Shahabad	3
Tirhoot	3
Sarun	3
Chumparun	1
Total...	21

The grade of these scholarships will be determined by the marks which the successful candidates get at the Entrance Examination to be held in December next.

DURGAGATI BANERJEA, *Personal Asst., for Commr.*

PATNA COMMR.'S OFFICE, BANKIPORE, the 23rd September 1874.

NOTIFICATION.

No. 943B.

IT is hereby notified that the Custom House will be open during the Doorga Poojah Holidays for the transaction of business as usual on the following dates :—

October 15th.	October 23rd.
„ 16th, up to 2 P.M.	„ 26th.
„ 22nd.	

Any persons having payments to make on those dates are informed that they must deposit with the Collector of Customs, by noon of October 14th, either a receipt or guarantee from the Bank of Bengal for a specific amount, beyond which credit will not be given to them.

No cash can be received on any account.

A further guarantee will be taken from all merchants, firms, and other persons using the Custom House on the dates in question, that they will each bear such share of the additional expenditure required for keeping open the Custom House on the said dates as may be adjudged by the Collector, the total expenditure required being estimated at about Rs. 2,000.

By order of the Member in Charge,

W. H. GRIMLEY, *Offg. Secretary.*

BOARD OF REVENUE, L.P., FORT WILLIAM, the 1st September 1874.

OPIUM NOTIFICATION.

No. 10055B.

NOTICE is hereby given that the Eleventh Sale of Opium, the provision of 1872-73, will be held at the Government Opium Sale-room, No. 2, Bankshall Street, on Friday, the 6th November 1874, at 11 A.M., and will comprise 3,750 chests, viz.—

	Chests.
Behar Opium	2,185
Benares „	1,565
Total	3,750

2. The general conditions of the sale now advertised will be the same as usual. They may be ascertained by reference to the Notification issued on the 8th November 1873, and published in the *Government* and *Exchange Gazettes*, or on personal application at the Office of the Board of Revenue.

3. The latest dates for deposit and clearance will be the 11th and 21st November respectively, that is to say, no Bank of Bengal Receipts, Government Promissory Notes, or other Public Securities, that may be tendered for deposit in redemption of Promissory Notes given by purchasers in the Sale-room, will be received after 4 P.M. of Wednesday, the 11th November 1874, and no Bank of Bengal Receipts in full payment of lots will be accepted after 4 P.M. of Saturday, the 21st November 1874.

4. In addition to the quantity above advertised for sale, the following quantity, more or less, of Behar and Benares Opium will be brought to sale in the present year on or about the date specified below. The Member in charge of the Opium Department, however, reserves to himself the right of altering this date should circumstances render it expedient to do so :—

Date.	Behar, about Chests.	Benares, about Chests.	Total, about Chests.
On or about Thursday, 3rd December 1874 ...	2,185	1,565	3,750
Total ...	2,185	1,565	3,750

By order of the Member-in-Charge,

W. H. GRIMLEY, *Offg. Secretary.*

BOARD OF REVENUE, FORT WILLIAM, the 29th September 1874.

Statement showing the importation of Salt (private property) in bond and afloat on the River Hooghly, subject to Customs Duty, on the 1st October 1874.

	Government golas.	Private golas.	Afloat.	Total.
	Mds.	Mds.	Mds.	Mds.
Liverpool Pungah...	2,56,238	.....	1,37,863	3,94,101
Italian "	390	.....	.....	390
Italian Kurkutch	792	.....	.....	792
Bombay "	79,876	.....	1,49,768	2,29,644
Madras "	1,52,804	.....	10,580	1,63,384
Arabian and Persian Gulf, Kurkutch and Muscat Rock	1,11,661	.....	20,932	1,32,593
Total ...	6,01,761	.....	3,19,143	9,20,904

By order of the Board of Revenue, L. P.,

T. B. LANE, *Offg. Collector of Customs.*

CALCUTTA CUSTOM HOUSE, the 7th October 1874.

DISTRICT RELIEF COMMITTEE.

At a meeting of the District Charitable Relief Committee held on the 28th September 1874

PRESENT:

W. R. Larminie, Esq., C.S., *in the chair.*

Members.

W. Cornell, Esq., C.S.
Baboo Kanti Chandra Chattarji.
" Pramatha Nath Banarji.
" Kunja Bihari Chakravarti.
Baboo Kumad Nath Datta.
" Mohesh Chandra Banarji.
Munshi Ali Zamin.
Baboo Krishna Govinda Gosvami.

Resolved that the remaining centres be closed as soon as the Relief Superintendent can manage to do so.

Resolved that as there seems to be no necessity at present for further deliberation on the part of the Committee, the meetings be postponed *sine die.*

Accordingly, the Chairman having thanked the members of the Committee in general, and in particular those who served on the various sub-committees, the Committee adjourned *sine die.*

W. R. LARMINIE, *Chairman.*

The Calcutta Gazette.

WEDNESDAY, OCTOBER 14, 1874.

PART II.

Advertisements.

[N.B.—Advertisements, Notices, &c., intended for insertion in this part of the Gazette cannot be received after Noon on Monday.]

ADVERTISEMENT OF SALE.

NOTICE is hereby given that the proprietory right of Government to the undermentioned estate, situate in the district of Burdwan, will be put to sale at the Burdwan Collectorate on the 25th November 1874, corresponding with 10th Agrahan 1281 B.S.

The purchasers of this estate will be subject to the following conditions:—

1*st*.—If the amount of purchase-money do not exceed Rs. 100, the whole amount to be paid down at once.

2*nd*.—If the amount of purchase-money exceed Rs. 100, one-fourth of the amount bid to be immediately deposited. If the balance be not paid by noon of the 15th day after the sale, reckoning the day of sale as one, or if that day be a close holiday, then by the noon of the first succeeding office day, the sale to be cancelled, the sum deposited being forfeited to Government, and the estate to be again put up for sale at the risk of the defaulting purchaser after issue of advertisement as in the case of original sale.

3*rd*.—The estate will be sold revenue free to the highest bidder above the upset price.

No in statement of Govt. estates	No on the District Roll	Name of estate and pergunnah.	Approximate area in acres.	Upset price.	REMARKS.
			A. R. P.	Rs A. P.	
62	2,790	Horrirampore, *alias* Moshidpore	2 2 23	10 0 0	

E. W. WHINFIELD, *Offg. Collector.*

BURDWAN COLLECTORATE, the 30th September 1874.

LAND SALE NOTICE.

NOTICE is hereby given, under Section 6, Act XI of 1859, that the undermentioned estates, in the district of Patna, will be put up to public and unreserved sale at the Collector's Office of that district on the 17th day of November 1874, for arrears of revenue and other demands, which, by the Regulations and Acts in force, are directed to be realized in the same manner as arrears of revenue due on the 28th day of September 1874.

CLASS I.—*Permanently-settled Estate.*

Number of Tovjee.	Name of Mehal and Pergunnah.	Sudder Jumma.	Names of Proprietors.	REMARKS.
		Rs. A. P.		
725	Arasee Jahangeerpore Magurpaul, Pergunnah Munair.	15,231 1 11	Dhurum Loll, Permeshur Nath, Roy Rashbeharee Loll, Roy Huraykishoon, Moonshee Hurukh Loll, father and guardian of Baboo Ramaputjuhoy, minor son Moonshee Boolu Keeloll, Roy Gouree-sunker, Mussamut Ujodheea Brijkoomar Loll, Mussamut Ekhlaseekoar, wife of Leelkunt Sing, *ooroff* Kuntoo Loll, deceased, Mussamut Bhugmanee Koar, wife of Purayaynarain, Mussamut Jankee Koar, wife of Dabee Pershad, deceased, Abdool Luteef, Syed Rujeeooddeen Hosen, *ooroff* Shahed Hosen, Baboo Nundo Koomar Loll, Baboo Ramkoomar Loll.	Out of sudder jumma Rs. 15,231-1-11 Rs. 12,375-4-7 to be deducted on account share of Dhurum Loll, Mussamut Bhugmanee Koar, Permeshur Nath Deo, applicants, Mussamut Ujodheea, &c., non-applicants. Sudder jumma advertized for sale is Rs. 2,855-13-4 on account of the share of Roy Rashbeharee Lall, with whom separate account was opened under Section 10, Act XI of 1859, which will be sold for arrears of Government revenue only.

PATNA COLLECTORATE, the 7th August 1874. A. C. MANGLES, *Collector.*

اشتہار نیلام مطابق دفعہ ٦ - ایکٹ ١١ سنہ ١٨٥٩ع

سب کو جاننا چاہئے کہ یہہ محال جو نیچے لکہا ہی بابت باقي مالگذاری سرکار و دوسري دعوي جو مطابق آئین و قانون جاري کے باقي مالگذاري سرکار کے طرح وصول ہونی چاہئے و جو تاریخ ٢٨ ماہ سپٹمبر سنہ ١٨٧٤ع کو باقی تہي تاریخ ١٧ ماہ نومبر سنہ ١٨٧٤ع مطابق ٢٣ ماہ کاتک سنہ ١٢٨٢ فصلي روز سہ شنبہ کو اس ضلع کے صاحب کلکٹر کے کچہري مین بلا عذر سب کے سامنے نیلام ہوگا

قسم محال بندوبست دائمی

نمبر توزیع	نام محال بعید پرگنہ	صدر جمع	نام مالکون کا	کیفیت
٧٢٥	اراضي جہانگیر پور مدکو پال پرگنہ منیر	١٥٢٣١-١-١١	دھرم لعل پرمیسر ناتھہ و راے راسبہاري لعل و راے ہرلکن و منشی ہرکیہہ لعل پسر والي رائو مراں ہیت سہاے پسر نابالغ و و منشي نولاقي لال راے گور سنکر و مسماة اجودھیا دیبي و برج کمار لعل و مسماة اخلاصی کنور زوجہ ذیلکہ پرشاد عرف کہلو لعل متوفي و مسماة بہاگماني کنور زوجہ پریاگ نراین و مسماة جانکي کنور زوجہ دیبي پرشاد متوفی و عبداللطیف و سید رضی الدین حسین عرف شاہد حسین و رائو بند کمار لعل و رائو راجکمار لعل	اس مین سے صدر جمع منہائي ہوگا ١٢٣٧٥-٤-٧ بابت حصہ دھرم لعل و مسماة بہاگماني کنور و پرمیسر ناتھہ و غیرہ سایلین و مسماة اجودھیا دیبي وغیرہ غیر سایلین کا و صدر جمع جو نیلام ہوگا ٢٨٥٥-١٣-٤ بابت حصہ راے راسبہاري لعل جسکے ساتھہ تفریق رول ہوا مراد دفعہ ١٠-ایکٹ ١١ سنہ ١٨٥٩ع بعلت باقي مالگذاري کے نیلام ہوگا فقط

A. C. MANGLES, *Collector.*

العبد رگھو داس سہاے نویس

تحریر في التاریخ ٧ ماہ اکٹوبر سنہ ١٨٧٤ع

साहिब कलकटर बहादुर जिले पटना के हुकुम से

इश्तहार नीलाम मुताबिक दफा ६ एक्ट ११ सन १८७९

सब को जानना चाहिये कि यह महाल जो नीचे लिखा है बाबत बाकी मालगुजारी सरकार को दूसरे दावे जो मुताबिक आईन को कानून जारी के बाकी मालगुजारी सरकार की तरह वसूल होने चाहिये को जो तारीख २८ महीना सीतमर सन १८७४ को पाने थे तारीख १७ महीना अक्तूबर सन १८७४ मुताबिक ता: २१ महीना कातीक सन १२८२ फसली दिन मंगल को इस जिले के साहेब कलकटर की कचहरी में जिला उजुर के सब के सामने नीलाम होगा।

किसिम बन्दोबस्त दायमी

मौजी नम्बर	नाम महाल और परगना	सदर जमा	नाम मालिकों का	कैफियत
७२४	बराजी जहांगीरपुर मंगरवाल परगना मनेर	१४२२१/११	चरन लाल परमेश्वर नाथ राय राम बीहारी लाल राय चरकिशन मुनशी चरन लाल मेहर वाली बाबु रमापत सहाय मेसर लावालिग मुनशी बुलाकि लाल राय मगरीशंकर मौसममात चजोधादेई वो बीरज कुमार लाल मौसममात चन्द्रावती कुवर औजे नील कंठ सींघ चरन कनद लाल मोतवफा मौसमात लागमानी कुवर औजे परबागन राय वो मौसममात जानकी कुवर औजे देवी परशाद मोतवफा अबदुल लतीफ सईद रजीउद्दी हुसेन उरफ साहेब चौधरी बाबु नन्दकुमार लाल बाबु राम कुमार लाल	इसमें से सदर जमा मोतवफा होगा मोवलीन १२२७।।० बाबत हीस्सा चरनलाल मौलात भागमानी कुवर परमेश्वर नाथ वगैरह सायलान मसमात चजोधादेई वगैरह गैर सायलान का वो सदर जमा जो नीलाम होगा १८५५ ॥।/। बाबत हीस्सा राम राम वो चरीलाल जीसके साथ तफरीक हुआ बमोराद दफा १० एक्ट ११ सन १८७९ व इस्तहार बाकी माल गुजारी के नीलाम होगा

A. C. MANGLES, *Collector.*

ता: ७ माह अक्तूबर सन १८७४ ईसवी

Time Ball.

During the Doorgah and Luchmee Poojah holidays the Time Ball will be dropped on the following days:—

Friday, the 16th October.
Friday, the 23rd October.

GOPEENAUTH SEN, *in charge of the Observatory.*

SURVEYOR-GENERAL'S OFFICE, the 13th October 1874.

Wanted.

SIX Overseers for employment on local works in the district of Tirhoot, viz. two on a salary of Rs. 70, two on 60, and two on 50 per mensem. Applications, with copies of testimonials, should be forwarded to the Magistrate of Tirhoot, and no application will be received after the 25th instant.

C. F. WORSLEY, *Offg. Magte. of Tirhoot.*

TIRHOOT MAGISTRACY, the 1st October 1874.

Commissioners for making Improvements in the Port of Calcutta.

As required by Section 53, Act V (B.C.) of 1870, notice is hereby given that the accounts of the Commissioners for making Improvements in the Port of Calcutta for the half-year ending 30th September 1874, will be audited at the Office of the said Commissioners, No. 7, Commercial Buildings, on Thursday, the 29th October 1874.

(411—1) W. DUFF BRUCE, *Vice-Chairman.*

Commissioners for making Improvements in the Port of Calcutta.

NOTICE.

UNDER SECTION 69 OF ACT V (B.C.) OF 1870.

THE following Packages, landed at the Jetties from the undermentioned ships, have been removed to the Commissioners' Import Warehouse, where they remain at the risk and expense of the owners. If not cleared within two months from the date stated against each item, they will be sold under Section 72 of the said Act.

Date of removal to Import Warehouse.	No., Mark, and Description.	Consignees.	Ships.
1874.			
Oct. 5th ...	1 Case, [122] A. B. & Co.	W H. Fitze & Co.	S. S. Queen Anne.
„ 5th ...	8 Packages, B C D	Order	Ditto.
„ 5th ...	14 Casks, B. R. & Co.	„	Ditto.
„ 5th ...	1 Case, [B G K] H D D	„	Ditto.
„ 5th ...	65 Cases, [B. S. & Co.]	„	Ditto.
„ 5th ...	1 Case, B D C M, N. P. & Co.	„	Ditto.
„ 5th ...	2 Cases, B G D K, N. P. & Co.	„	Ditto.
„ 5th ...	1 Case, [B K L]	„	Ditto.
„ 5th ...	1 Case, [B N G P] W C S K	„	Ditto.
„ 5th ...	2 Bales, [B K L] W C S K	„	Ditto.
„ 5th ..	1 Case, [C G] W C S K	„	Ditto.
„ 5th ...	12 Packages, [D D & S]	„	Ditto.
„ 5th ...	3 Bales, [D N P N]	„	Ditto.
„ 5th ...	1 Case, 92] E D J	„	Ditto.
„ 5th ...	1 Case, [E]	„	Ditto.
„ 5th ...	1 Case, [F F C]	„	Ditto.
„ 5th ...	1 Case, [F R C] W C	„	Ditto.
„ 5th ...	2 Packages, [G D K]	„	Ditto.
„ 5th ...	3 Cases, G C S	„	Ditto.
„ 5th ...	1 Case, [G C S] J. H. & Co.	„	Ditto.
„ 5th ...	1 Case, [G. C. D. & Co.]	„	Ditto.
„ 5th ...	5 Casks, H I M	„	Ditto.
„ 5th ...	2 Cases, [H N M]	„	Ditto.
„ 5th ...	8 Cases, H & G H	„	Ditto.
„ 5th ...	3 Cases, [H M B D] W C S K	„	Ditto.
„ 5th ...	3 Cases, [529] J. O. & Co.	„	Ditto.
„ 5th ...	2 Cases, [531] J. O. & Co.	„	Ditto.
„ 5th ...	2 Cases, [J. & Co.]	„	Ditto.
„ 5th ...	7 Cases, [523] J. O. & Co.	„	Ditto.
„ 5th ...	1 Case, [532] J. O. & Co.	„	Ditto.
„ 5th ...	9 Cases, [L N R D] W C S K	„	Ditto.
„ 5th ...	5 Casks, [M C D]	„	Ditto.
„ 5th ...	2 Cases, [27] M. C. & Co.	„	Ditto.
„ 5th ...	1 Case, [166] M. C. & Co.	„	Ditto.
„ 5th ...	3 Casks, M C D	„	Ditto.
„ 5th ...	2 Cases, M K	„	Ditto.
„ 5th ...	2 Casks, no mark	„	Ditto.
„ 5th ...	1 Case, [G K] or no mark	„	Ditto.
„ 5th ...	1 Case, [N] J. H. & Co.	„	Ditto.
„ 5th ...	1 Case, N N	„	Ditto.
„ 5th ...	4 Casks, R G	„	Ditto.
„ 5th ...	1 Case, R N C, N. P. & Co.	„	Ditto.
„ 5th ...	4 Cases, [184] S E C, W. H. & Co.	„	Ditto.
„ 5th ...	5 Cases, S K C	„	Ditto.
„ 5th ...	1 Case, Brother Stephens	Addressed	Ditto.
„ 5th ...	1 Crate, [W]	Order	Ditto.
„ 5th ...	1 Case, [W C M]	„	Ditto.
„ 5th ...	1 Sample, [J E V C] S H & H T [N V B P] [P] S H & H T...	„	Ditto.
„ 5th ...	1 Sample, [H S B C] S K	„	Ditto.
„ 5th ...	24 Kegs, [M C D]	„	Ditto.
„ 5th ...	30 Kegs, [M] P. B. & Co.	„	Ditto.
„ 9th ...	1 Bell, Messrs. Nanabhoiy Soibjee, Bombay	Addressed	S. S. Bellona.

CALCUTTA, the 10th October 1874. (406—1) W. DUFF BRUCE, *Vice-Chairman.*

LOST CURRENCY NOTES.

THE following Currency Notes of the Government of India, Calcutta Circle, are stated to have been lost, and payment of their value has been claimed by the persons whose names are placed against the numbers; any other person having these Notes in his possession, or claiming a right to them, is warned to communicate at once with the undersigned:—

Notes wholly lost or destroyed.

Register No.	No. of Notes.	Value. Rs.	Name of Claimant.
7185	L/14 82889	10	Fukhrooddeen.
7187	L/50 05172	100	L. R. Tottenham.
7197	L/50 15027	100	Okhoy Coomar Bosu.
7204	L/65 15128	20	The Officiating Post-Master General, Bengal.
7205	L/50 74867	10	Futteh Narain, the Officiating Deputy Post-Master, Daoodnugger, and the Officiating Post-Master General, Bengal.
7211	L/50 39642	100	Mohanundo Ram, Mokund Ram.
7214	L/7 01537	100	R. H. Duncan.
7224	L/50 39709	100	Nobin Chunder Ghose.
	,, 39710	100	
	,, 39711	100	
7227	L/19 05388	50	

Notes partially lost or destroyed.

Register No.	No. of Notes.	Value. Rs.	Name of Claimant.
7176	L/12 77430	10	Messrs. Cook & Kelvey.
7177	L/7 89387	20	The Secretary of the Great Eastern Hotel Company.
	,, 83094		
7178	A/50 60248	500	Raj Kissen Bhadury.
	L/50 05730	100	
	,, 05729	100	
7179	A/50 60249	500	Aumbica Churn Naike.
	L/50 05728	100	
	,, 05727	100	
	,, 05726	100	
	L/65 09138	50	
	,, 09137	50	
	,, 09136	50	
	,, 09135	50	
	,, 09134	50	
	,, 09133	50	
7180	L/58 94067	20	Khundayraw Moray.
	,, 94066		
7181	A/47 61773	10	N. Nusserkwany and Co.
7182	L/24 97549	10	Hara Kanta Sen.
7183	L/58 82792	10	Loak Nath Roy Chowdory.
7184	L/16 14956	5	Rajendro Chunder Paul.
	,, 14959	5	
7186	A/7 20997	10	Messrs. John Elliott and Co.
	,, 20998		
7189	L/47 60329	20	George Whitbe.
	L/79 15884	50	
7190	A/66 45609	10	Bindu Behari Shaw and Co.
	,, 45493		
7191	L/8 60069	100	Rakhal Chunder Mookerjee.
7192	L/58 94187	100	T. W. Grant.
7193	L/5 27571	10	Trailokya Nath Chuckerbutty.
7194	L/36 43018	100	Buns Raj Ram.
	,, 43019		
7195	L/6 48831	5	C. T. Wallis.
	,, 48825		
7196	A/58 59925	.....	Mr. Elias Gubbay.
7198	L/10 85817	50	Jadub Chunder Dey.
	L/14 28588	20	
	L/17 87123	20	
	L/19 38233	10	
7199	L/16 07433	5	Kany Lall Dutt.
7200	A/8 39586	1,000	Golap Chund
7201	L/16 88579	10	Hurry Mohun Sircar.
7202	L/10 27915	5	Gooroodass Chukerbutty.
	L/ 47156		
7203	L/18 43471	5	Grish Chunder Roy.
7206	A/51 14760	100	A. D. Cooper.

Notes partially lost or destroyed.

Register No.	No. of Notes.	Value. Rs.	Name of Claimant.
7208	L/16 43275	10	Mr. Emily Onroet.
7209	A/16 45479	10	Gunga Bishun.
	,, 45836		
	A/70 72416	10	
	,, 72400		
7210	L/8 51308	5	Chundi Churn Chatterjee.
	,, 51307		
7212	L/16 63180	20	Hosenezuma.
7213	A/18 34034	1,000	Messrs. Gillanders, Arbuthnot and Co.
7215	L/13 96894	5	Hurish Chunder Sarma.
	,, 96892	5	
7216	A/16 33563	20	Doorga Nath Moitra.
	,, 33593		
	L/13 68338	10	
	L/16 89463		
7217	L/11 77299	10	Shama Dass Roy.
7218	L/11 40404	10	Juggobundo Nundy.
	,, 40405		
7220	L/17 62200	20	Francis O. Runburn.
7221	L/16 40031	5	M. J. Torricks.
	,, 40040		
7222	L/18 84865	20	Marcar G. Pogose.
7223	,, 11929	20	Brojo Nath Pyne.
	,, 11926		
7225	L/13 63621	30	J. Henry.
	,, 63636		
	,, 63637		
	,, 63638		
	,, 63639		
	,, 63640		
7228	L/8 86842	100	Gones Dass Mohen Lall.
	,, 86843	100	
7230	L/18 88956	20	Soohanoollah.
7231	A/13 60852	10	Kedar Nath Mitter.
7232	L/18 54687	5	Bhoiro Sahay.
7233	L/13 55092	20	Sudaram Pooronchund.
	,, 55093		
	L/18 72032	20	
	,, 72028		
7234	L/40 12473	10	Shib Chunder Shaw.

PAPER CURRENCY DEPARTMENT,
The 12th October 1874.

L. BERKELEY,
Asst. Commr. of Paper Currency.

Nuddea Rivers.

Weekly Water Report showing the least depth of water in the Bhagiruthee, Matabhanga, and Jellinghee Rivers, for the week ending Friday, the 9th October 1874.

Names of Rivers	Least depth of water. Ft.	In.	REMARKS.
BHAGIRUTHEE.			
Entrance below Chourasia	22	0	
Thence to Noorpore Junction, 6 miles	9	6	
,, to Jungipore, 9 miles	15	0	
From Jungipore to Berhampore, 47 miles	18	6	
,, Berhampore to Cutwa, 50 miles	16	0	
,, Cutwa to Nuddea, 46 miles	19	6	
MATABHANGA.			
Entrance from the Ganges	12	0	
Tatarparah	11	0	
From Tatarparah to Hât Bolia	13	6	
From Hât Bolia to Cut No. 1	30	3	
From Cut No. 1 to Boalmaree	19	0	
From Boalmaree to Alickdeah	20	0	
From Alickdeah to Kissengunge	20	0	
JELLINGHEE.			
Entrance	9	0	

Height of water on guage at Berhampore on the 12th October 1874, above zero, 21 feet 4½ inches.

T. H. WICKES, C.E., *Exe. Engr., Nuddea Rivers Division.*

BERHAMPORE, the 12th October 1874.

Uncovenanted Service Family Pension Fund.

NOTICE TO SUBSCRIBERS.

RESULT of Votes received on the question submitted in the Circular No. 2, dated 1st August 1874 :—

SUBJECT.	For	Against.
Whether Mrs. Elizabeth A. Cooper shall be readmitted to the pension of Rs. 75 a month provided for her by her former husband, Mr. John Cowley, on the grounds stated in her appeal and on the conditions mentioned in the Circular.	Wholly 765, partly 14.	25

By order of the Directors,
W. H. RYLAND, *Secretary.*

UNCOVTD. SERVICE FAMILY PENSION FUND OFFICE, the 6th October 1874. (403—1)

Abstract Statement of the Uncovenanted Service Family Pension Fund for the 4th Quarter ending 30th April 1874, compared with the corresponding quarter of the year 1872-73.

PARTICULARS.	For the 4th quarter ending 30th April 1874.	For the 4th quarter ending 30th April 1873.	Increase.	Decrease.
	Rs. A P.	Rs. A. P.	Rs. A. P.	Rs. A. P.
Balance at credit of the Fund in the Government Books at the end of the previous quarter ...	42,94,399 3 6	39,89,040 13 4	3,05,358 6 2	
ADD RECEIPTS.				
Subscriptions from February to April 1874 in the Widows' Fund	82,325 15 6	75,564 5 4	6,761 10 2	
Subscriptions from February to April 1874 in the Children's Fund	55,843 10 7	51,764 2 3	4,079 8 4	
Fees, &c., from February to April 1874 .	559 11 0	663 13 0	0 0 0	104 2 0
Amount received from Government of India for sums advanced to Widows and Children on account of the late Mutiny	3,754 1 8	3,794 11 3	0 0 0	40 9 7
Divisible Surplus Widows' Fund by a transfer to debt of one subscriber	36 0 0	0 0 0	36 0 0	
Total	7,42,519 6 9	1,31,786 15 10	10,877 2 6	144 11 7
Total Receipts	41,36,918 10 3	41,20,827 13 2	3,16,235 8 8a	144 11 7
DEDUCT PAYMENTS.				
Pensions paid to incumbents in the Widows' Fund ...	45,068 8 3	42,313 11 9	2,754 12 6	
Ditto ditto Children's Fund	29,408 5 6	28,260 8 2	1,147 13 4	
Cost of establishment, including house-rent and contingencies ..	7,830 13 6	11,817 3 1	0 0 0	3,986 5 7
Total Payments	82,307 11 3	82,391 7 0	3,902 9 10	3,986 5 7
Net balance in favor of the Fund, exclusive of interest upon capital	43,54,610 15 0	40,38,436 6 2	3,12,332 14 10b	3,841 10 0
Proportion of interest on Reserve Fund payable to Subscribers over five years' standing	41,369 4 0	36,560 9 0	4,808 11 0	
Proportion of Divisible Surplus as per votes of Subscribers	31,663 14 0	29,284 8 0	2,379 6 0	
Total .	73,033 2 0	65,845 1 0	7,188 1 0	

	Widows' Fund.	Children's Fund.	Widows' Fund	Children's Fund.	Widows' Fund.	Children's Fund.	Widows' Fund.	Children's Fund.
Number of Subscribers	1,056	710	967	670	89	40	.....	...
Ditto Incumbents	228	828	223	330	5	.....	.....	2
Ditto Subscribers sharing in interest on Reserve Fund	545	387	508	371	37	16	.....	...
Ditto ditto sharing in Divisible Surplus ...	679	469	635	443	44	26	.....	...

	Rs. A. P.
a.—Net increase	3,10,090 13 6
b.—Net increase	3,16,174 8 10

H. ANDREWS,
Accountant and Collector.

E. W. HOLLINGBERY, } *Auditors.*
E. W. KELLNER,

Published by order of the Directors,
W. H. RYLAND, *Secretary.*

FUND OFFICE,
The 28th September 1874. (408—1)

Statement of the Affairs of the Bank of Bengal for the week ending 6th October 1874

LIABILITIES		Rs	A	P.	ASSETS		Rs.	A	P.
Proprietors' capital, paid-up		2,20,00,000	0	0	Government Securities		1,86,48,353	8	0
Reserve Fund ..		16,07,817	7	9	Loans on Government Securities, &c, at Head Office and Branches ..		88,67,575	11	5
General Treasury Balance at Head Office	Rs 1,94,51,024 13 3	3,72,64,967	10	5	Accounts of credit on Government Securities, &c, at Head Office and Branches		44,86,488	11	0
General Treasury Balance at Branches „	1,78,13,942 13 2				Mercantile Bills discounted at Head Office and Branches		1,86,79,937	7	8
					Dead Stock		10,75,573	15	7
Other Deposits at Head Office and Branches		2,66,03,445	0	9	Stamps		14,240	5	6
Bank Post Bills, &c		2,51,299	7	9	Balances with other banks .		4,74,314	5	2
Sundries		6,80,522	5	8	Sundries .		42,237	4	2
					Bullion .. .		4,26,098	10	11
							5,27,15,415	15	5
					Cash and Currency Notes at Head Office	Rs 1,45,20,304 2 6	3,56,92,636	0	11
					Cash and Currency Notes at Branches „	2,11,72,331 14 5			
Total .		8,84,08,052	0	4	Total .		8,84,08,052	0	4

By order of the Directors,

BANK OF BENGAL, *Calcutta, the 8th October 1874.* F. A. GILLAM, *Offg. Chief Accountant & Deputy Secretary* R. HARDIE, *Secretary & Treasurer.*

(105—1)

Notification.

THE effects of the late Dr. Richard Henry Curran, Civil Surgeon of the Rajshahye District, are under the charge of this Court, and will be delivered to any person who may be duly authorized by law to receive the same.

J. MONRO, *District Judge.*

RAJSHAHYE DISTRICT COURT, the 1st October 1874. (396—3)

Kalacherra Tea Company, "Limited."

WARRANTS for an *ad interim* dividend of 7 per cent., or Rs. 7 per share, payable on 12th instant, will be delivered to shareholders on presentation of their scrip.

BORRADILE, SCHILLER AND CO, *Secretaries.*

CALCUTTA, the 9th October 1874. (404—1)

Hoolungooree Tea Company, "Limited."

AN Extraordinary General Meeting of Shareholders of this Company will be held at the Registered Office, No. 7, New China Bazar Street, on Saturday, the 31st October 1874, at 1 P.M., to cancel the Resolution referred to in the Memorandum already separately circulated to the Shareholders, &c.

CALCUTTA, 13th October 1874. (410—3) R. S. STAUNTON, *Secretary.*

Notice.

I HAVE this day commenced business as Merchant and Commission Agent under the firm and style of Hadenfeldt and Co.

1st October 1874. (391—2) ROBERT, HADENFELDT AND CO.

Destroyed by Fire.

THE Government Promissory Notes No. 052804 of the four per cent. of 1865, dated 1st May, for Rs. 500, other No. 055837 of 1865, dated 1st May, for Rs. 500, originally standing in the name of Gopal Chunder Sremany, other Bijraj Johuram, and last endorsed to Ram Gopal Paul and Dino Nauth Rokhit, the proprietor, by whom it was never endorsed to any other person. Payment of the above Note and the interest thereupon have been stopped at the Public Debt Office, Bank of Bengal, and application is to be made for the issue of duplicates in favor of the proprietor.

(409—3) RAM GOPAL PAUL AND DINO NAUTH ROKHIT.

Lost.

THE following Promissory Note, No. $\frac{021024}{057785}$, for Rs. (500) five hundred, in the 4½ per cent. Government security of 1871, having been lost, the public are warned against purchasing or other wise dealing with it

CALCUTTA, 39, DHURRUMTOLLAH, the 24th September 1874. (382—3) W. P. FARIS.

Stolen.

THE undermentioned Government Promissory Notes, and interest warrants standing in my name, have been stolen, and the payment of interest and renewal have also been stopped in the Public Debt Office:—

No. 024783,	at 4 per cent.	of 1842-43	...	...	Rs..	1,000
„ 012536,	„	„	...	...	„	500
„ 011792,	„	„	...	...	„	500
„ 013369,	„	„	...	...	„	2,100
„ 005645,	„	1835-36	...	...	„	1,400
„ 012885,	„	1854-55	...	...	„	1,000
„ 012884,	„	„	...	...	„	1,500
„ 007857,	„	1865	...	...	„	2,100
						10,100

Warrant No. 044707,	dated 25th September 1874	of 1842-43,	for Rs.	...	82
„ „ 032423,	„ 30th „	1835-36,	„	...	28
„ „ 042059,	„ 30th „	1854-55,	„	...	50
					160

HARINAVI, 24-PERGUNNAHS, the 12th October 1874.

(407—3) NOBIN CHAUND GHOSE.

Publications for Sale at the Bengal Secretariat Press.

THE BENGAL ADMINISTRATION REPORT FOR 1872-73, *price*... Rs. 7 8 0

MAP OF BENGAL, 1873, *price*, if taken with the Report ... ... „ 1 0 0

Ditto, separately ... ... „ 2 0 0

Rules for the Sale of Waste Lands, *price* 4 *annas*.

Act VII (B.C.) of 1873 (Labor Districts Emigration), the Government Resolution thereon, and the Rules and Forms under the Act, bound up together in pamphlet form 8 annas per copy, or, including postage ... ... Rs. 0 10 0

Papers Regarding the Tea Industry in Bengal, *price* Rs. 3.

Report on the Cultivation of, and Trade in, Jute in Bengal, and on Indian Fibres available for the Manufacture of Paper, with map. By HEM CHUNDER KERR, Deputy Magistrate on special duty. Price ... ... Rs. 8 0 0

A Report on the District of Jessore: its Antiquities, its History, and its Commerce. (Second Edition, Revised and Corrected). By J. WESTLAND, ESQ., C.S., late Magistrate and Collector of Jessore. Price ... ... Rs. 3 0 0

Selection of Papers regarding the Hill Tracts between Assam and Burmah, and on the Upper Brahmapooter. Price ... ... Rs. 5 0 0

Selections from Divisional and District Annual Administration Reports, 1872-73, with the Government Resolutions on them. Price ... ... Rs. 5 0 0

Progressive Colloquial Exercises in the Lushai Dialect of the Dzo or Kuki Language. With Vocabularies and Popular Tales (notated). By Captain THOMAS HERBERT LEWIN, B.S.C., Deputy Commissioner, Chittagong Hills. Price ... ... Rs. 6 0 0

Selections from the Supplement to the *Calcutta Gazette*, 1871 *to* 1874. Price Rs. 2-8.

NOW READY.

THE Quarterly Civil List for Bengal, corrected up to the 1st of October 1874. Price Rs. 3, postage 8 ans.

Apply to E. M. LEWIS, Bengal Secretariat Press, 28, Chowringhee Road, Calcutta.

Rates of Subscription to the Calcutta Gazette

FROM 1ST JANUARY 1872.

Payable in advance.

For one year without postage	.. .. ..	Rs. 15 0 0
Ditto with postage	.. .. ..	„ 20 0 0

When Postage Stamps are remitted in payment of subscription, half an anna in the rupee should be added for discount.

Central Provinces' Gazetteer.

EDITION OF 1870 in one VOL.

A LIMITED number of the above work, strongly bound in cloth, octavo size, for sale at Rs. 12 per vol., exclusive of postage charge. Apply to—

MESSRS. THACKER, VINING, *Bombay*,
MESSRS. THACKER, SPINK & CO., *Calcutta*, or
SUPDT., CHIEF COMMR.'S OFFICE, *Nagpúr*.

☞ The following books may be had from the Office of Superintendent, Government Printing, No. 8, Hastings Street. No orders can be attended to, unless accompanied by a remittance. When postage stamps are forwarded, one anna additional should be sent for every Rupee's worth of stamp for discount in exchanging them for cash. Service labels are not received.

Books required on the public service are only supplied when authorized by the Department under whose orders they are published.

Just published.

Army List.—New Number.

The Official Quarterly Army List of H. M.'s Forces in Bengal, to which is appended the Civil Service Gradation List, corrected up to 1st October 1874. *Price Rs. 4; packing and postage, 8 annas.*

Rules for the Qualification, Admission, and Enrolment of Pleaders and Mooktears in Mofussil Courts. *Price 4 annas; by post, 5 annas.*

Rules for Admission of Vakeels in the High Court. *Price 4 annas; by post, 5 annas.*

New authorized edition corrected up to 1st December 1873; royal 8vo., limp covers, with every alternate page blank for entering notes and alterations.

The Civil Pension Code. *Price, Re. 1-4; packing and postage, 4 as.*

The Civil Leave Code. *Price, Re. 1; packing and postage, 3 as.*

The Acting Allowance Code. *Price, As. 8; packing and postage, 2 as.; or*

The Three Codes bound in one vol. *Price, Rs. 2-8; packing and postage 8 as.*

A Report on the Expedition to Western Yunan *viâ* Bhamo. By John Anderson, M.D., Medical Officer and Naturalist to the Expedition. *Price Rs. 8.*

Report of the Commissioners appointed by the Government of India to inquire into the Origin, Nature, &c., of Indian Cattle Plagues. With Appendices, Calcutta, 1871. Fol. pp. xxx and 999, with Maps. *Price Rs. 10; packing, 4 annas.*

Selections from Unpublished Records of Government for the years 1748 to 1767 inclusive. Relating mainly to the social condition of Bengal. With a Map of Calcutta in 1784. By the Rev. J. Long, Member of the Government Record Commission. *Price Rs. 5; packing and postage 1 Re. extra.*

Selections from Calcutta Gazettes of the years 1816 to 1823 inclusive, showing the political and social condition of the English in India upwards of fifty years ago. By Hugh David Sandeman, C.S., Accountant-General, Bengal, and Member of the Record Commission. *Volume I, Rs. 3, and Volumes II, III, IV, and V, at Rs. 5 each; packing and postage Re. 1 extra.*

Revised (Indian) Army Regulations, Regulations and Orders for the Army of the Bengal Presidency. Published by authority. Royal 8vo., cloth boards. *Price, Rs. 4; packing and postage, Re. 1. Interleaved copy, Rs. 5; packing and postage, Re. 1-12.*

Book of Forms referred to in the above. Foolscap folio, enclosed in stiff covers. *Price, Rs. 2; packing and postage, Re. 1-8.*

Report on the Fresh Water Fish and Fisheries of India and Burma. By Surgeon-Major Francis Day, F.L.S. & F.Z.S., Inspector-General of Fisheries in India. *Price Rs. 2; packing and postage, 10 annas extra.*

Public Works Department Classified List and Distribution Return of Establishment, corrected up to 1st April 1874. *Price Rs. 2; packing and postage, 4 annas.*

The Thanatophidia of India, being a description of the venomous snakes of the Indian Peninsula, with an account of the influence of their poison on life, and a series of experiments. By J. Fayrer, M.D., C.S.I., F.R.S.E., Honorary Physician to the Queen, Surgeon-Major, Her Majesty's Bengal Army, Professor of Surgery and Senior Surgeon in the Calcutta Medical College and its Hospital, Fellow of the University of Calcutta, and late President of the Asiatic Society of Bengal. *Price Rs. 80 per copy; packing and postage, Rs. 2-4.*

The older Statutes in force in India, edited, with Notes and an Index, by Whitley Stokes, Esq. *Price Rs. 5; packing and postage, 3 annas.*

A collection of Statutes relating to India passed between the years 1855 and 1870, both inclusive, being a Supplement to the Law relating to India and the East India Company, fifth edition, edited, with an Index to the Statutes relating to India not expressly repealed in August 1867, by Whitley Stokes, Esq. *Price Rs. 10; packing and postage, 12 annas.*

Vocabulary of Ordnance Stores, for adoption throughout British India: prepared, under the orders of the Government of India, by Ensign J. Tanner, Deputy Assistant Commissary, Bengal Ordnance Department, and rated in the Office of the Examiner of Ordnance Accounts, Fort William. *Price Rs. 6; packing and postage, Re. 1-8 extra.*

The Hymns of the Rig-Veda, in the Samhita and Pada Text, by Professor F. Max Müller, M.A., in two Volumes. *Price Rs. 24; packing and postage, Re. 1-12.*

*** The Rig-Veda, the oldest book of Indian literature, has very properly been made one of the principal class-books for those who study Sanskrit in the schools and colleges in India, and though at present a scholar like knowledge of the Vedic hymns is in the examinations required of the more advanced students only, yet, as soon as editions, translations, grammars, and dictionaries shall have rendered the study of these ancient documents more accessible, I doubt not that the time will come when no one in India will call himself a Sanskrit scholar who cannot construe the hymns of the ancient Rishis of his country.—*Extract from Preface.*

The Acts of the Government of India from 1854 to date, with Indexes and lists of titles, each separately available.

In Two Vols, foolscap folio.

Correspondence relating to the Famine in Bengal and Behar, from October 1873 to May 1st, 1874. *Price Rs. 2-8 per vol.; packing and postage Re. 1 4 extra per vol.*

CONTENTS:—Vol. I, the principal official correspondence relating to the Famine. Vol. II, Special Narratives and Minutes by the Hon'ble Sir R. Temple, K.C.S.I., Lieutenant-Governor of Bengal.

Report on the production of Tobacco in India, by J. E O'Connor. *Price, Re. 1-8; packing and postage, 8 annas.*

Note on Lac, by J. E. O'Connor. Revised edition. *Price, 8 annas; packing and postage, 3 annas.*

Office of Superintendent of Government Printing, No. 8, Hastings Street, Calcutta.

New Criminal Procedure Code.

OFFICERS under the Bengal Government, who wish to have copies of the New Criminal Procedure Code *for sale*, are requested to apply to the Superintendent of Government Printing, Calcutta.

For Sale.

AT the Meteorological Office, No. 22, Chowringhee, the following official publications:—

Meteorological Report of	1867	.. .. ..	Rs. 0	12	per copy.
Ditto ditto	1868	.. .. ..	„ 1	8	„
Ditto ditto	1869	.. .. ..	„ 2	4	„
Ditto ditto	1870	.. .. ..	„ 2	6	„
Ditto ditto	1871	.. .. ..	„ 2	8	„
Ditto ditto	1872	.. .. ..	„ 3	0	„
Ditto ditto	1873	.. .. ..	„ 3	0	„
Administration Report of	1870-71	.. .. ..	„ 0	4	„
Ditto ditto	1871-72	.. .. ..	„ 0	4	„
Ditto ditto	1872-73	.. .. ..	„ 0	4	„
Ditto ditto	1873-74	.. .. ..	„ 0	4	„
A table of the average monthly and annual rainfall at 98 Stations in Northern India		.. .. ..	„ 0	4	„

The above are also to be obtained at the same prices at Messrs. Thacker, Spink & Co., No. 5, Government Place.

HENRY F. BLANFORD, *Meteorological Reporter to the Govt. of Bengal.*

CALCUTTA, the 22nd September 1873.

Postal Notices.

SEA OVERLAND MAILS.

For	Box closes at	Date.	Per Steamer.
Ceylon and the Australian Colonies ...	7 P.M. ...	14th Oct. „	*From Bombay.*
Straits and Hong-Kong ...	7 „ ...	14th „ „	*Seagull & Hindoostan.*
Madras, Ceylon, and Coast Ports ...	7 „ ...	14th „ „	*Mahtak.*
Rangoon, Moulmein, and Straits ...	7 „ ...	16th „ „	*Dacca.*
Chittagong, Akyab, and Kyouk Phyoo ...	7 „ ...	16th „ „	*Madras.*
Ceylon, Straits, Hong-Kong, United States of America, and the Colonies of Queensland and Victoria, *viâ* Torres' Straits. Letters, &c., for the latter Colony must be specially superscribed.	7 „ ...	17th „ „	*From Bombay.*
Persian Gulf ...	7 „ ...	20th „ „	*Ditto.*
Madras and Ceylon ...	7 „ ...	21st „ „	*Khiva.*

The next Overland Mail, *viâ* Bombay, will close at the General Post Office on Friday, the 16th October 1874.

2. Book-post and pattern packets must be posted on the 15th idem.

N.B.—The Letter-Box will close at 7 P.M. precisely, after which hour Overland letters, fully prepaid, and bearing extra postage stamp of two (2) annas on each cover, will be received up to 7-30 P.M., or, bearing an extra postage stamp of four (4) annas on each cover, up to 8 P.M., and after 8 up to 9 P.M., by a Post Office Clerk at the East Indian Railway Station, Armenian Ghât.

CALCUTTA, the 13th October 1874. M. PERCY, *Post-Master.*

Postal Notice.

NOTICE is hereby given that in consequence of the carrying away by the late high flood of 3 bridges on the Carragola and Darjeeling road, between the 46th and 49th mile from Carragola, a transfer of conveyances has been rendered necessary.

Passengers will have to leave their carriages at the 46th mile, and will be conveyed in waggonettes, hill carts, and tonghas to the 49th mile, where fresh carriages will await them.

There are no interruptions beyond this. It is recommended that this stretch of there miles be passed over by daylight.

T. W. GRIBBLE, *Offg. Post-Master-General, Bengal.*

CALCUTTA, the 8th October, 1874.

List of Unclaimed Letters lying in the Calcutta Post Office on the 14th October 1874.

Bobonau, E. A.	Elman, S.	Ryan, J. H.
Bocano, M.	Harman, J.	Seymour, F. S.
Branson, E.	Ivol, W.	St. Clair, Miss.
Boyce, F. O.	Jackson, Dr. C. J.	Teils, Mrs. G.
Byers, E. K.	Lambert, J. R.	Underwood, A. J. H. A.
Claten, Mr.	Leceister and Co.	Wellsteed, Miss H. M.
Dignam, O.	M. T. and Co.	
Eibler, D.	Paterson, M.	

INSOLVENT NOTICES.

Court for the Relief of Insolvent Debtors at Calcutta.

IN the matter of DELMERICK EDWIN CRANENBURG, an Insolvent.

On Monday, the 5th day of October instant, it was ordered that the matters of the petition of the said Insolvent be heard on Friday, the 27th day of November next, and that the said Insolvent do then attend to be examined before the said Court.

W. G. Francis, *Attorney.*

IN the matter of RAJENDRONATH BANERJEE, an Insolvent.

On Tuesday, the 29th day of September last, it was ordered that the matters of the petition of the said Insolvent be heard on Friday, the 27th day of November next, and that the said Insolvent do then attend to be examined before the said Court.

Denonauth Bose, *Attorney.*

Chief Clerk's Office, the 6th day of October 1874.

IN the matter of TOOLSEEDOSS NUNDY, BOLLOYCHUND NUNDY, AND LOKENAUTH NUNDY, all of No. 13, Punchanuntollah Lane, in the Town of Calcutta, lately carried on business under the name, style, and firm of Bepinbehary Nundy and Co., as Saltpetre Manufacturers, at No. 169, Nundun Bagan, Upper Circular Road, in Calcutta; and also the said Toolseedoss Nundy, Bolloychund Nundy, and Lokenauth Nundy, carried on the said business of Saltpetre Manufactory at No. 3, Goureebere, in the Suburbs of Calcutta, Insolvents.

Notice that the petition of the said Insolvents seeking the benefit of the Act XI Vic., Chap. XXI, was filed in the Office of the Chief Clerk on Tuesday, the 6th day of October instant, and by an order of the same date the estate and effects of the said Insolvents were vested in the Official Assignee.

T. B. Chatterjee, *Attorney.*

IN the matter of DOOSOORUTH BUNGOO, lately carried on business as Cloth Merchant at No. 21, Monohur Doss's Street in Burra Bazar, in the Town of Calcutta, under the style and firm of Doosooruth Bungoo, an Insolvent.

Notice that the petition of the said Insolvent seeking the benefit of the Act XI Vic., Chap. XXI, was filed in the Office Chief Clerk on Tuesday, the 6th day of October instant, and by an order of the same date the estate and effects of the said Insolvent were vested in the Official Assignee.

Shamuldhone Dutt, *Attorney.*

IN the matter of DOOSOORUTH BUNGOO, an Insolvent.

On Tuesday, the 6th day of October instant, it was ordered that the matters of the petition of the said Insolvent be heard on Friday, the 27th day of November next, and that the said Insolvent do then attend to be examined before the said Court.

Shamuldhone Dutt, *Attorney.*

IN the matter of TOYLUCKONAUTH SHAW, an Insolvent.

On Tuesday, the 6th day of October instant, it was ordered that the hearing of the matters do stand adjourned to Friday, the 27th day of November next, and this Court doth hereby make this *ad interim* protection order for the protection of the said Insolvent from arrest to take effect from the date hereof in respect of all the debts and liabilities mentioned in the schedule of the said Insolvent filed in this Court, which protection shall continue in force until the said 27th day of November next, and that the said Insolvent do then attend to be examined before the said Court.

C. D. Linton, *Attorney.*

IN the matter of Omertololl Daw, an Insolvent.

On Tuesday, the 6th day of October instant, it was ordered that Friday, the 27th day of November next, be appointed for the further hearing of this matter, and that unless cause be shown to the contrary on that day the said Insolvent be discharged personally as well as to his after acquired property from all liabilities for debts, claims, and demands of and against the said Insolvent at the time of the filing of his petition for relief.

W. F. Gillanders, *Attorney.*

IN the matter of HENRY EDWARD BRADDEN, an Insolvent.

On Tuesday, the 6th day of October instant, an account of the receipts and disbursements of the Official Assignee from the 1st day of February 1872 to the 30th day of September last was filed in the Office of the Chief Clerk, and it was ordered that Friday, the 27th day of November next, be appointed for the further hearing of this matter for the purpose of making a dividend.

☞ *Any creditor or other person interested, who may intend to establish or oppose any claim upon the estate of the said Insolvent, may attend and be heard, having given notice to the Chief Clerk three clear days before the day of hearing.*

A. B. Miller, *Official Assignee.*

IN the matter of ROBERT BLACKLOCK LAKE AND WILLIAM HAMMILL, Insolvents.

On Tuesday, the 6th day of October instant, an account of the receipts and disbursements of the Official Assignee from the 1st day of April 1869 to the 30th day of September last was filed in the Office of the Chief Clerk, and it was ordered that Friday, the 27th day of November next, be appointed for the further hearing of this matter for the purpose of making a dividend.

☞ *Any creditor or other person interested, who may intend to establish or oppose any claim upon the estate of the said Insolvents, may attend and be heard, having given notice to the Chief Clerk three clear days before the day of hearing.*

A. B. Miller, *Official Assignee.*

IN the matter of ARTHUR SMITH OWEN, WILLIAM ALLUHSEN, AND WILLIAM SAMUEL KELLY, Insolvents.

On Tuesday, the 6th day of October instant, an account of the receipts and disbursements of the Official Assignee form the 1st day of April 1869 to the 30th day of September last was filed in the Office of the Chief Clerk, and it was ordered that Friday, the 27th day of November next, be appointed for the further hearing of this matter for the purpose of making a dividend.

☞ *Any creditor or other person interested, who may intend to establish or oppose any claim upon the estate of the said Insolvents, may attend and be heard, having given notice to the Chief Clerk three clear days before the day of hearing.*

A. B. Miller, *Official Assignee.*

IN the matter of LANE MAGNIAC, an Insolvent.

On Tuesday, the 6th day of October instant, an account of the receipts and disbursements of the Official Assignee from the 1st day of April 1869 to the 30th day of September last was filed in the Office of the Chief Clerk, and it was ordered that Friday, the 27th day of November next, be appointed for the further hearing of this matter for the purpose of making a dividend.

☞ *Any creditor or other person interested, who may intend to establish or oppose any claim upon the estate of the said Insolvent, may attend and be heard, having given notice to the Chief Clerk three clear days before the day of hearing.*

A. B. Miller, *Official Assignee.*

IN the matter of WILLIAM VICTOR CONES, an Insolvent.

On Tuesday, the 6th day of October instant, an account of the receipts and disbursements of the Official Assignee from the 1st day of April 1869 to the 30th day of September last was filed in the Office of the Chief Clerk, and it was ordered that Friday, the 27th day of November next, be appointed for the further hearing of this matter for the purpose of making a dividend.

☞ *Any creditor or other person interested, who may intend to establish or oppose any claim upon the estate of the said Insolvent, may attend and be heard, having given notice to the Chief Clerk three clear days before the day of hearing.*

A. B. Miller, *Official Assignee.*

IN the matter of JOHN CAMERON, an Insolvent.

On Tuesday, the 6th day of October instant, an account of the receipts and disbursements of the Official Assignee from the 1st day of April 1869 to the 30th of day September last was filed in the Office of the Chief Clerk, and it was ordered that Friday, the 27th day of November next, be appointed for the further hearing of this matter for the purpose of making a dividend.

☞ *Any creditor or other person interested, who may intend to establish or oppose any claim upon the estate of the said Insolvent, may attend and be heard, having given notice to the Chief Clerk three clear days before the day of hearing.*

A. B. Miller, *Official Assignee.*

IN the matter of JAMES FRANCIS CORCORAN, an Insolvent.

On Tuesday, the 6th day of October instant, an account of the receipts and disbursements of the Official Assignee from the 1st day of April 1869 to the 30th day of September last was filed in the Office of the Chief Clerk, and it was ordered that Friday, the 27th day of November next, be appointed for the further hearing of this matter for the purpose of making a dividend.

☞ *Any creditor or other person interested, who may intend to establish or oppose any claim upon the estate of the said Insolvent, may attend and be heard, having given notice to the Chief Clerk three clear days before the day of hearing.*

A. B. Miller, *Official Assignee.*

IN the matter of WILLIAM LUCAS, an Insolvent.

On Tuesday, the 6th day of October instant, an account of the receipts and disbursements of the Official Assignee from the 1st day August 1873 to the 30th day of September last was filed in the Office of the Chief Clerk, and it was ordered that Friday, the 27th day of November next, be appointed for the further hearing of this matter for the purpose of making a dividend.

☞ *Any creditor or other person interested, who may intend to establish or oppose any claim upon the estate of the said Insolvent, may attend and be heard, having given notice to the Chief Clerk three clear days before the day of hearing.*

A. B. Miller, *Official Assignee.*

IN the matter of EDWARD HANLON, an Insolvent.

On Tuesday, the 6th day of October instant, it was ordered that Friday, the 27th day of November next, be appointed for the further hearing of this matter, and that unless cause be shown to the contrary on that day, the said Insolvent be discharged personally as well as to his after acquired property from all liabilities for debts, claims, and demands of and against the said Insolvent at the time of the filing of his petition for relief.

C. N. Manuel, *Attorney.*

Chief Clerk's Office, the 13th day of October 1874.

[REGISTERED No 29]

No. 42 of 1874.

The Calcutta Gazette.

WEDNESDAY, OCTOBER 21, 1874.

CONTENTS.

	Page.
PART I.—Orders and Notifications by the Lt.-Governor of Bengal, the High Court, Government Treasury, &c	1607—1663
PART II.—Advertisements	2163—2173
PART III.—Acts of the Bengal Council	Nil.
PART IV.—Bills of the Bengal Council	Nil.
PART V.—Acts of the Legislative Council of India	Nil.
PART VI.—Bills of the Legislative Council of India	Nil
SUPPLEMENT No. 43	3357—357

PART I.

Orders and Notifications by the Lieut.-Governor of Bengal, the High Court, Government Treasury, &c.

ORDERS BY THE LIEUTENANT-GOVERNOR OF BENGAL.

REVENUE AND GENERAL DEPARTMENTS.

No. 2839C.S.

GENERAL.—*The 2nd October* 1874.—The services of Lieutenants F. F. R. Burgess and E C Kellie, on special duty at Maldah, are replaced at the disposal of the Government of India, Military Department.

The 14th October 1874.—Mr. Henry John Stedman Cotton, Acting Registrar of the High Court, is, with the permission of the Hon'ble the Chief Justice, appointed to act temporarily as Junior Secretary to the Government of Bengal in addition to his own duties.

Mr. Cotton took charge of the office of the Junior Secretary to Government on the forenoon of the 22nd September 1874.

The 15th October 1874.—Baboo Rash Behary Bose, Deputy Magistrate and Deputy Collector, Jessore, on leave, is transferred to Howrah.

The 17th October 1874.—Mr. Sham Chunder Nath, Deputy Magistrate and Deputy Collector, Kendrapara, is transferred to the Sudder Station of Cuttack.

The 20th October 1874.—Mr. J. S. Drummond is appointed to be Magistrate and Collector of the First Grade of Sarun.

Mr. F. H. Pellew is appointed to be Magistrate and Collector of Hooghly.

„ J. B. Worgan, to be Magistrate and Collector of Rungpore, but to continue to act, until further orders, as District and Sessions Judge of Cuttack.

Mr. E. H. Whinfield, to be a Magistrate and Collector of the Second Grade.

„ H. C. Sutherland, to be a Magistrate and Collector of the Third Grade.

The following officers are appointed to be Joint-Magistrates and Deputy Collectors of the grades mentioned :—

First Grade.	*Second Grade.*
Mr. G. E Porter.	Mr. A. P. MacDonnell, M.A.
„ H. Mosley.	„ W. B. Oldham.

Pundit Srish Chunder Viddyarutna, Deputy Magistrate and Deputy Collector, Dacca, is allowed leave of absence for three months, under Section 21, Chapter VI of the Civil Leave Code.

The services of Lieutenant G. H. More Molyneux, 37th Foot, on special duty, are placed under the orders of Colonel Trevor, R.E., V.C, Additional Chief Engineer, for employment as an Assistant Engineer on special works.

Baboo Gopee Nath Matey, on relief duty at Chumparun, is permitted to revert to his substantive appointment as Moonsiff of Bhagulpore.

Mr. W. H. Verner, who was appointed to be a Joint-Magistrate and Deputy Collector of the Second Grade, under orders of the 14th September last, will continue to act as a Joint-Magistrate and Deputy Collector of the First Grade.

Mr. R. Cornish, Assistant Magistrate, is transferred to the Burdwan Division, for employment on relief work.

The services of the following Covenanted Civil Officers, employed on relief work in East Tirhoot, are replaced under the Governments mentioned, viz.:—

Mr. W. O. Clark ..
„ G. L. Smith .. } Government of the Punjab.
„ E. B. Francis ..
„ E. C. Ozanne, Government of Bombay.
„ H. C. Williams, Government of the Central Provinces.
„ R. S. Aikman, Government of the North-Western Provinces.

Mr. T. E. Dempster, who was, under orders of the 20th January last, appointed to act as an Additional Deputy Magistrate and Deputy Collector for relief work in Tirhoot, will revert to his appointment as Acting Extra Assistant Commissioner. Mr. Dempster is posted to the Sonthal Pergunnahs.

POLICE.—*The 20th October* 1874.—Mr. A. V. Knyvett, Assistant Superintendent of Police, on leave, is transferred to Patna.

Mr. W. H. Cornish, District Superintendent of Police, Jessore, is allowed subsidiary leave for a period not exceeding thirty days, under Section 10, Supplement F of the Civil Leave Code.

The services of Mr. J. Patch, District Superintendent of Police, are placed at the disposal of the Government of India, Home Department.

Mr. C. Jennins is appointed to act until further orders as District Superintendent of Police, Rungpore.

REGISTRATION.—*The 14th October* 1874.—Baboo Bhoirub Chunder Chatterjee, Sub-Registrar of Commillah, is allowed leave for four months, under Sections 8 and 14 of the Civil Leave Code, in extension of the leave granted to him under orders of the 6th July last.

Baboo Kisto Hury Bose is appointed to act as Sub-Registrar of Commillah during the absence on leave of Baboo Bhoirub Chunder Chatterjee, or until further orders.

EDUCATION.—*The 20th October* 1874.—The following gentlemen are appointed to be Members of the District School Committee at Purneah, viz. :—

Baboo Mohesh Lal, Zemindar and Banker.
Mirza Mahomed Hodi, Zemindar.

The 20th October 1874.—The following gentlemen are appointed to be Members of the District School and Dispensary Committees at Serajgunge :—

Mr. G. J. Arbuthnot, Agent, Branch Bank of Bengal.
„ A. MacDonald, Assistant, Jute Concern.

MEDICAL.—*The 20th October* 1874.—The services of Surgeon F. R. Swaine, M.B., are replaced at the disposal of the Government of India in the Military Department.

Surgeon W. E. Battersby, Additional Civil Surgeon, Chumparun, is allowed privilege leave for three weeks, under Section 21, Chapter VI of the Civil Leave Code, with effect from the afternoon of the 9th October 1874.

JAILS.—*The 20th October* 1874.—Dr. S. S. Lynch, Superintendent of the Alipore Jail, is appointed to have charge of the office of the Inspector-General of Jails in addition to his own duties from the date on which he relieved Mr. W. L. Heeley.

ROAD CESS.—*The 20th October* 1874.—The Lieutenant-Governor is pleased to appoint, under Sections 49 and 51 of Act X (B.C.) of 1871, the following gentlemen to be Members of the District Road Cess Committee in the Moorshedabad district for the purpose of giving effect to the provisions of the Act :—

The Magistrate and Collector, *Chairman*	*Ex-officio.*
Senior Covenanted Assistant under the Magistrate and Collector at head-quarters	*Ex-officio.*
Executive Engineer, Moorshedabad district	*Ex-officio.*
Road Cess Deputy Collector	*Ex-officio.*
Executive Engineer, Nuddea Rivers	*Ex-officio.*
Rai Dhunput Sing, Bahadoor	Zemindar and Banker.
Rai Rajib Lochun Roy, Bahadoor	Manager of Zemindaries of Moharanee Surnomoyee.
Rai Jogendro Narain Roy	Zemindar.
Mr. C. Anderson	Manager of Indigo Factory.
Baboo Annoda Prosad Roy	Zemindar.
„ Bhoodev Mookerjee	Inspector of Schools.
„ Chunder Nath Mookerjee	Zemindar.
Mr. S. G. Clark	Manager of Wards' Estates.
„ H. Deverell	Manager of Indigo Factory.
„ D. W. Dundas	District Superintendent of Police.
„ P. Dubus	Manager of Silk Filature.
Baboo Gobindo Soondur Tribedi	Zemindar.
„ Gunga Doss Roy	Ditto.
Mr. C. J. Hampton	Ditto.
„ J. G. Malcolm	Manager of Indigo Factory.
Baboo Norendro Naran Roy	Zemindar.
Mr. J. Perrin	Manager of Silk Filature.
Baboo Prankristo Banerjee	Zemindar.
„ Radha Churn Sen	Ditto.
„ Radhica Churn Sen	Ditto.
„ Ram Doss Sen	Ditto.
„ Roghu Nath Sing	Jotedar and Petty Zemindar.
„ Shama Churn Bhutto	Zemindar and Pleader.
Mr. J. W. Stocks	Manager of Silk Filature.
Syed Mansour Ali Khan	Zemindar.
Uzir Mundul	Jotedar.

The following gentlemen are appointed to be Members of the District Road Cess Committee of Mymensing, under Section 49 of Act X (B.C.) of 1871, viz. :—

Baboo Keshub Chunder Acharjee Chowdry, Zemindar, *vice* Dewan Subhandad Khan, deceased.

Baboo Bepin Behary Mookerjee, Deputy Magistrate and Deputy Collector.

The following gentlemen are appointed, under Section 49 of Act X (B.C.) of 1871 to be Members of the District Road Cess Committee at Burdwan, *vice* Baboo Koonjo Behary Lal Sing and Moonshee Indressur, deceased, viz. :—

Mr. R. T. Sevestre, Deputy Magistrate and Deputy Collector, Burdwan.

Baboo Ram Lal Mookerjee, Pleader, Judge's Court.

ERRATUM.—*The 15th October* 1874.—In the Notification dated the 21st September 1874, published in the *Calcutta Gazette* of the 23rd idem,—

For "Mr. John Reginald Hand, Acting Extra Assistant Commissioner, Sonthal Pergunnahs," *read* "Mr. John Reginald Hand, Extra Assistant Commissioner, Sonthal Pergunnahs."

RIVERS THOMPSON,
Secy. to the Govt. of Bengal.

[First Publication.]

NOTIFICATION.

The 14th October 1874.—The Lieutenant-Governor of Bengal having, under Section 11 of Act VII of 1864, sanctioned the introduction into the district of Backergunge of the use of the retail Rowannahs, known as Sub-charchittees, now current in the districts of Orissa alone, the following amended rules are notified for general information :—

Rule XXVI.—Retail Rowannahs shall further be sub-divided into two kinds :—

1st.—The Atrafee Rowannah, required to protect salt which it may be intended to convey beyond the limits of the police station within which it may at the time be stored.

2nd.—The Charchittee required to protect salt which it may be intended to retain for sale within the limits of the police station within which it may at the time be stored.

3rd.—In addition to the above two kinds of Retail Rowannahs, a third kind of Retail Rowannah, to be called Sub-charchittee, shall be current in the districts of the Orissa division and Backergunge. This Sub-charchittee, like the Retail Rowannah No. 2, shall protect salt which it may be intended to retain for sale within the limits of the police station within which it may at the time be stored.

Rule XXIX.—Blank Forms of Retail Rowannahs of all kinds shall be obtainable from the Collector of the district, or from the Deputy Collector in charge of the sub-division within which the salt is stored at the time of application, provided such officer shall have been empowered by the Collector to grant such Rowannahs.

At places situated at a long distance from the Collectorate, or the sub-divisional office, the Collector is further empowered to entrust the distribution of the forms, duly signed and sealed, to the police in charge of the division within the limits of which the salt is stored at the time for sale.

A Retail Rowannah shall specify—

1st—The quantity and description of salt covered by it.
2nd.—The time for which it is current.
3rd.—The number and date of the Rowannah from which the salt was obtained.
4th.—The destination of the salt.
5th.—The route by which the salt shall be carried.
6th.—The mode of conveyance, and
7th.—The name of the consignee or purchaser.

The salt covered by the Atrafee Rowannah and Charchittee shall in no case exceed one hundred maunds.

The salt covered by the Sub-charchittee in the Orissa division and Backergunge shall in no case exceed five maunds.

The currency of the Atrafee Rowannah and the Charchittee shall in no case exceed six months:

The currency of the Sub-charchittee in the Orissa division and Backergunge shall in no case exceed one month.

Rule XXXI.—Wholesale Rowannah holders are hereby empowered to issue to furriahs, or retail vendors, Retail Rowannahs of all descriptions specified in Rule XXVI, and holders of Retail Rowannahs No. 1 are similarly empowered to issue Retail Rowannahs No 2 to furriahs, or retail vendors; and in the districts of the Orissa division and Backergunge, holders of Retail Rowannahs No 2 are likewise similarly empowered to issue Retail Rowannahs No. 3 to other farriahs or retail vendors.

Any Rowannahdar selling more than five seers of salt to any person, shall be bound to furnish the purchaser with such protective documents as may be required.

H. J. Reynolds,
Offg. Secy. to the Govt. of Bengal.

[First Publication.]

NOTIFICATION.

The 17th October 1874.—Under Section 2 of the District Road Cess Act, 1871, the Lieutenant-Governor is pleased to direct that the cesses leviable under the said Act shall take effect in the district of Bankoora from the 1st October 1874.

Under Section 70 of the aforesaid Act, the Lieutenant-Governor is pleased to determine that the month in which the District Committee shall meet to prepare estimates of income and expenditure for the cess year, as is in the said section provided, shall be December 1874 in the aforesaid district.

H. J. Reynolds,
Offg. Secy. to the Govt. of Bengal.

[Second Publication.]

NOTIFICATION.

The 13th October 1874.—In consequence of the scarcity, the Lieutenant-Governor has been pleased to postpone the September instalment of the Government demand due from the following zemindars in the Dinagepore district :—

Names of Proprietors.	Number of Mehal.	Name of Mehal.	September kist.	Conditions on which the concessions asked for recommended to be sanctioned.	REMARKS.
Bilash Mony Chowdharanee ...	254	Lot Shibkistopore ...	750 12 0	These zemindars are reported to have consented to give lands for relief roads free of cost, and to have assisted their distressed ryots with money and rice by taking advances from Government.	These zemindars have applied for suspension of the demand of Government revenue for twelve months.
	255	„ Kamalpukhore ...			
Soonder Mony Chowdharanee .	254	„ Shibkistopore ...	1,456 1 4		
	255	„ Kamulpukhore ...			
	336	„ Gunshee ...			
Kuhoree Mohun Chowdhury ...	254	„ Shibkistopore ...	237 12 0		
	255	„ Kamalpukhore ...	522 4 0		
	336	„ Gunshee ...	696 5 4		
	518	„ Chorkai ...	12 14 0		
	463	Chuk Raghunathpore ...	206 0 0		
Nundo Mohun Sircar ...	336	Lot Gunshee ...	696 5 4	This zemindar has given lands for relief roads free of cost, and made advances of Government grain and money for seed to his ryots.	
Iseur Chunder Roy and others ...	481	Sreerampore ...	57 0 0	These zemindars have assisted their distressed ryots with paddy and rice, and have collected very little of their rents.	
Rumic Chunder Roy and others...	700	.....	22 0 0		
Prankissen Dásy, mother of Gourango Soondar Mozumdar	494	Kamulpukhore and others	218 0 0	This zemindar has advanced money to her poor ryots.	
	277		122 0 0		

G. TOYNBEE,
for Offg. Secy. to the Govt. of Bengal.

[Second Publication.]

NOTIFICATION.

The 7th October 1874.—It is hereby notified for general information that the following rearrangement of the moonsiffee jurisdictions in the district of Moorshedabad has been approved by the Lieutenant-Governor, and will take effect from the 1st January 1875.

There will be four moonsiffees in the district, with their head-quarters and jurisdictions as specified below :—

Head-quarters of moonsiffee.	Area of jurisdiction.
1. BERHAMPORE ...	Thanas of Barwa, Doulut Bazar, Harharpara, Nowada, Gorabazar, Kaliangunge, Shûjagunge, Gokarn, Bharutpore, Manula Bazar, Ahasanpore, Shahanugger, Bhadrihat.
2. RAMPORE HAT ...	Thanas of Khargram, Pulsa, Rampore Hat, Nulhati.
3. JUNGIPORE ...	Thanas of Shamsheregunge, Suti, Rughunathgunge, Mirzapore, Dewanserai.
4. AZIMGUNGE ...	Thanas of Gowas, Jelinghi, Bhagwangola.

The moonsiffees of Kandi and Hurhurpara will be abolished from the above date, and the head-quarters of the present Moonsiff of Gowas will be transferred to Azeemgunge.

In making these adjustments, the civil jurisdictions have been reduced in accordance with the sub-divisional boundaries as far as practicable. The jurisdiction of the Moonsiff of Rampore Hât will now fall entirely within the district of Moorshedabad, and will be conterminous with that of the Rampore Hât sub-division.

2. It is also hereby notified for general information that the local limits of the jurisdiction of the Small Cause Court of Berhampore, in the district of Moorshedabad, are extended so as to include thanas Gorabazar, Shûjagunge, Manula Bazar, Ahasanpore, Shahanuggur, and Doulut Bazar, with effect from the 1st January 1875.

H. J. REYNOLDS,
Offg. Secy. to the Govt. of Bengal.

[Third Publication.]

NOTIFICATION.

Dacca Division ...	Backergunge.
Chittagong Division ...	Noakholly. Chittagong.
Patna Division ...	Patna. Gya. Shahabad. Tirhoot. Sarun. Chumparun.
Cooch Behar Division ...	Julpigoree.
Chota Nagpore Division ...	Lohardugga.

The 5th October 1874.—Under the provisions of Section 1, Act X (B.C.) of 1871 (The District Road Cess Act), the Lieutenant-Governor is pleased to extend the provisions of the aforesaid Act to the districts noted in the margin, and to provide that the Act shall commence and take effect in those districts from the 1st November 1874.

H. J. REYNOLDS,
Offg. Secy. to the Govt. of Bengal.

[Third Publication.]

ROAD CESS NOTIFICATION.

HAZAREEBAGH DISTRICT.

The 5th October 1874.—It is notified, under Section 75 of Act X (B.C.) of 1871 (The District Road Cess Act), that the Road Cess Committee of the Hazareebagh district have, under Section 74 of the Act, determined to levy the cess under that Act for the cess year ending 30th September 1875 at the following rates, being three-fourths of the maximum rates, and the said rates are published accordingly:—

I. Four and a half pie, or a pice and a half, on every rupee of the annual value of lands under Part II of the Act.

II. The following rates on non-agricultural houses and shops estimated to be of the present value of—

			Yearly Cess. Rs.	A.	P.
Not less than Rs. 100,	but less than Rs. 500	...	0	12	0
„ 500,	„ 1,000	...	2	4	0
„ 1,000,	„ 2,000	...	3	6	0

Not less than Rs. 2,000 and upwards, Rs. 2-4 for every Rs. 1,000 or part thereof of the estimated present value.

Shops and buildings used for purposes of trade, whose estimated present value is more than Rs. 25 and less than Rs. 100, to pay a yearly tax of twelve annas.

H. J. REYNOLDS,
Offg. Secy. to the Govt. of Bengal.

[Third Publication.]

ROAD CESS NOTIFICATION.

DISTRICT OF TIPPERAH.

The 6th October 1874.—It is notified, under Section 75 of Act X (B.C.) of 1871 (The District Road Cess Act), that the Road Cess Committee of the district of Tipperah have, under Section 74 of the Act, determined to levy the cesses under that Act for the ensuing cess year, beginning on the 1st of October next, at the following rates, being the maximum rates, and the said rates are published accordingly:—

I. Six pie, or two pice, on every rupee of the annual value of lands under Part II of the Act.

II. The following rates on non-agricultural houses and shops estimated to be of the present value of—

			Yearly Cess. Rs.	A.	P.
Not less than Rs. 100,	but less than Rs. 500	...	1	0	0
„ 500,	„ 1,000	...	3	0	0
„ 1,000,	„ 2,000	...	4	8	0

Not less than Rs 2,000 and upwards, Rs. 3 for every Rs. 1,000 or part thereof of the estimated present value.

Shops and buildings used for purposes of trade, whose estimated present value is more than Rs 25 and less than Rs. 100, to pay a yearly tax of one rupee.

H. J. REYNOLDS,
Offg. Secy. to the Govt. of Bengal.

[Third Publication.]

NOTIFICATION.

The 6th October 1874.—Under Section 2 of the District Road Cess Act, 1871, the Lieutenant-Governor is pleased to direct that the cesses leviable under the said Act shall take effect in the district of Beerbhoom from the 1st October 1874.

Under Section 70 of the aforesaid Act, the Lieutenant-Governor is pleased to determine that the month in which the District Committee shall meet to prepare estimates of income and expenditure for the cess year, as is in the said section provided, shall be November 1874 in the aforesaid district.

H. J. REYNOLDS,
Offg. Secy. to the Govt. of Bengal.

[Third Publication.]

No. 1.—Sketch of the Entrance to the Dhamrah River, examined, March and April 1874.—See *Calcutta Gazette of 7th October* 1874.

No. 2.—Sketch showing the four new Buoys near the mouth of the Byturnee River, the extension of the sand, and the new Beacon on South Point.—See *Calcutta Gazette of 7th October* 1874.

No. 3.

List of Dhamrah and Byturnee Channel Buoys, 1874, from the Sea to Chandbally.

Names of Buoys.	Colour.	Mark.	Class.	REMARKS.
Kannaka Buoy	Black	K ...	2nd class, wooden spire ...	Pole and basket.
H Buoy	Red	H ...	3rd class, iron	No spire.
G "	Black	G ...	3rd class, wooden spire ...	Pole and triangle.
F "	Red ...	F ...	4th class, iron	No spire.
E "	Black	E ...	3rd class, wooden spire ...	Pole and basket.
D "	Red	D ...	Ditto	Ditto.
C "	Black	C ...	Ditto	Ditto.
B "	Red ...	B ...	Ditto	Ditto.
A "	Black ...	A ...	5th class, iron	No spire.
Fairway Buoy	" and white ...	F ...	Ditto	Ditto.
Celerity Spit Buoy	Black	C S ...	4th class, iron	Ditto.
Round Flat "	Red	R F ...	Ditto	Ditto.
Lower Byturnee Buoy	" ...	L B ...	Ditto	Ditto.
Upper " "	" .. .	U B ...	5th class, iron	Ditto.
Pilot Sand "	Black	None ..	4th class, iron	Ditto.
Lickle Buoy	White	None ...	5th class, iron	Ditto.
Total 16 buoys.				

T. E. RAVENSHAW, *Commissioner.*

No. 4.

Notice and Sailing Directions for Dhamrah.

Kannaka Buoy, at the sea entrance of the channels leading into the Dhamrah River, is in north latitude 20° 48′ 40″ and east longitude 87° 7′ 0″, or a little to the south of the position given on Lloyd's chart of the Sandheads.

From Calcutta, a vessel bound to Dhamrah or Chandbally should steer a course so as to strike soundings of seven or eight fathoms on the coast, a few miles to the north of the position of the Kannaka Buoy, shoal into six fathoms, and steer down about south-east, keeping in that depth, when she cannot fail to sight both the buoy and Shortt's tripod beacon on the north-east *dry* point of Point Palmiras Reef: by this course all danger of striking on this dangerous reef will be avoided. A vessel bound in from the south must be guided by the general chart of the Sandheads, keep the lead smartly going, and be particularly careful not to go into less than 12 fathoms till she is to the north of the reef, which is very steep to. Tides in this vicinity are very irregular and much influenced by the wind.

From the Kannaka Buoy there are two channels—the north and south: the latter is the best; but *all* vessels running to this place should be supplied with the latest charts of the entrance to the Dhamrah River, without which a stranger would have some difficulty in running in. Charts are obtainable from the Master-Attendant, Calcutta, the Surveyor-General's Office, Park Street, Calcutta, or from the Conservator of Orissa Ports at False Point.

A sketch showing the new positions of the buoys will shortly be published. The Chandipal Bar has now not more than six feet reduced on it, passing close to the Fairway Buoy.

A buoy is to be placed on the north-east edge of Point Palmiras Reef. Due notice will be given of its being laid.

The chart of 1870 is a good guide for a vessel, from sea at the Kannaka Buoy to the mouth of the Byturnee River.

The Byturnee River is shortly to be surveyed, and a chart of it published. Until this is done strangers are strongly recommended to take a pilot. One could generally be obtained in Calcutta, as several officers of the tug and pilot services have made themselves acquainted with the navigation of these channels.

Parties wishing to have the new positions of the buoys shown on charts in their possession, are requested to send them to the Conservator, Orissa Ports, False Point, who will make the necessary alterations and return the chart by next post.

T. E. RAVENSHAW, *Commissioner.*

H. J. REYNOLDS,
Offg. Secy. to the Govt. of Bengal.

[Third Publication.]

RESOLUTION.

GENERAL DEPARTMENT.

MARINE—CALCUTTA PORT TRUST.

No. 2798,—Calcutta, the 1st September 1874.

READ—

A letter, No. 630, dated 10th June 1874, from the Port Trust Commissioners, submitting a proposal for extending the Strand Bank Road, with wharfage, between Aheerectollah Ghât and the northern boundary of the Port.

Letter No. 647, dated 11th June 1874, from the Port Commissioners, applying for a loan of Rs 2,50,000 for the above purpose.

Read again—

Resolution of this Government, dated 29th June 1874, notifying that it appears probable to the Lieutenant-Governor that the above loan ought to be made to the Port Commissioners.

Read also—

Letter No. 1258, dated 5th August 1874, and enclosure, stating that a further loan of Rs. 6,00,000 is required to complete the purchase of the land for the construction of the new river-side road from Aheerectollah Ghât to the northern boundary of the Port.

Letter No. 1259, dated 5th August 1874, from the Port Commissioners, submitting a formal application for a loan of Rs. 6,00,000 for the above purpose.

WHEREAS it appears to the Lieutenant-Governor probable that the loan of Rs. 6,00,000 applied for in Port Commissioners' No. 1259, dated 5th August 1874, in excess of the Rs. 2,50,000 asked for in their No. 630, dated 10th June 1874, ought to be made—

It is ordered that a copy of the application be published in the *Government Gazette*, as required by the fifth of the rules made by the Governor-General in Council in respect of loans under the Public Works Loan Act of 1871, and published on the 15th of October 1873.

By order of the Lieutenant-Governor of Bengal,

H. J. REYNOLDS.
Offg. Secy. to the Govt. of Bengal.

No. 1258, dated Calcutta, the 5th August 1874.

From—W. D. BRUCE, Esq., Vice-Chairman to the Calcutta Port Commissioners,
To—The Secretary to the Government of Bengal, General Department.

IN continuation of my letter No. 630, dated the 10th June 1874, I have the honor to report, for the information of His Honor the Lieutenant-Governor, that the Commissioners have resolved to apply at once to Government for a loan sufficient to complete the purchase of the land required for the new river-side road from Aheerectollah Ghât to the northern boundary of the port.

2. In my letter No. 630, above referred to, application was made for a loan of Rs. 2,50,000 for the extension of the works now in hand, and a plan was then submitted, copy of which is sent herewith, showing the exact position of the lands for the acquisition of which the Commissioners required the loan of Rs. 2,50,000.

3. It now appears to the Commissioners that it is desirable to proceed as fast as possible to acquire the whole of the land necessary for the completion of this important work, as the land adjoining the sections already completed (coloured red on map) is daily rising in value, and it may reasonably be expected that the value of such lands will continue to increase as further improvements are carried out. The road in question, besides giving the public direct access to the river frontage, will form a direct means of communication for all the jute trade of the port; as many of the jute-pressing and screwing warehouses, and Hautkholah, the centre of the jute trade of Calcutta, are close to the line of the new road. The Commissioners also propose to lay down a line of tramway of the same gauge as the Eastern Bengal and East Indian Railways, so that the produce brought to Calcutta by these railways may be carried over the new road to the several warehouses for storing, or to the jetties for shipment. The tramway proposal will, however, be submitted separately for the consideration of Government: at present, all that the Commissioners wish to secure is the land necessary for the whole road, to enable them to secure through communication as soon as possible.

4. The Commissioners therefore solicit the sanction of His Honor the Lieutenant-Governor to the purchase of the necessary lands, and submit herewith an application drawn up and signed in accordance with the terms of the Public Works Loan Act for a loan of Rs 6,00,000.

No. 1259, dated Calcutta, the 5th August 1874.

From—The Commissioners for making Improvements in the Port of Calcutta,
To—The Secretary to the Government of Bengal, General Department.

WE, the undersigned Commissioners for making Improvements in the Port of Calcutta, do hereby apply to His Honor the Lieutenant-Governor of Bengal for a loan, to be granted us under the provisions of Act XXIV of 1871 (The Public Works Loan Act). The particulars to be set forth in accordance with the rules published under the aforesaid Act are annexed hereto:—

(1) The work for the construction or repair of which the loan is required;

The purchase of the land necessary for the completion of the new river-side road from Aheereetollah Ghât to the northern boundary of the port at Cossipore.

and an estimate of the cost thereof.

Six lakhs of rupees.

(2) The amount of loan applied for.

Rupees 6,00,000.

(3) The funds, cesses, rates, duties, or taxes, and the property, if any, on the security of which it is proposed that the loan shall be made.

The landing and shipping charges, wharf-rents, and removal charges levied at the jetties and inland wharves; the jetties, quays, wharves, machinery, &c., &c., belonging to the Port Commissioners; and the Strand Bank land.

(4) The law or laws under which the said funds, cesses, rates, duties, taxes, are levied or received, and the title on which the said property is held.

Act V (B.C.) of 1870

(5) The period for which the loan is required;

Thirty years.

the number and amount of the instalments, if any, in which it is proposed the loan shall be made,

As required by the Collector, under Act X of 1870, appointed to take up the land.

dates proposed for receiving such instalments;

As required by the Collector appointed to take up the land.

and the instalments in which it is proposed to repay the loan

In accordance with the provisions of Rule X of the rules published under the Act modified by clause (D) of the rule, the Commissioners will pay a fixed sum half-yearly, on the 30th June and 31st December, at the rate of Rs. 3,053-5-0 for each lakh of rupees borrowed. The table showing the proportion in which this half-yearly amount is divided between payment of interest and repayment of principal, which was forwarded with the Commissioners' letter No. 4785, dated 12th January 1874, will show that the terms of the rule above quoted are complied with, and that one-fifth of the amount borrowed will be repaid within ten years, one half within twenty years, and the whole within thirty years.

The ordinary income and expenditure of the Commissioners for 1871-72, 1872-73, and 1873-74, exclusive of repayment of loans:—

(6) The proceeds of each of the funds, cesses, rates, duties, or taxes, and all other incomes received by the Port Commissioners for the purposes of the Act

	1871-72	1872-73.	1873-74.
	Rs.	Rs.	Rs.
Gross receipts derived from Jetties	3,63,707	4,09,440	4,21,773
" " " Inland Wharves ...	1,98,156	2,01,834	2,16,755
" " " Strand Bank lands ...	73,260	79,118	81,590
" " " Port charges	4,48,111	5,43,020	4,26,974
	10,83,534	12,33,412	11,47,092
Expenditure at Jetties	2,04,779	2,43,911	2,68,4 2
" at Inland Wharves ..	46,013	68,381	65,646
" on account of Strand Bank lands ...	19,849	23,735	63,065
" " " Port establishments ...	2,80,939	3,95,168	3,85,477
	5,51,580	7,31,185	7,82,600

(7) The value of the property, if any, offered as security.

	Rs.
Value of land south of Aheereetollah Ghât, measuring about 2,404 cottahs, at Rs. 1 000 per cottah ...	24,04,000
Value of land already purchased for new wharf north of Aheereetollah Ghât	3,00,000
Value of buildings, jetties, cranes, and other appliances	34,83,473
Value of floating property, moorings, &c., belonging to the Port	18,90,146
Value of investment in Government paper ...	4,29,577
Total ...	85,07,394

All existing prior charges upon any source of income received for the purpose of Act V (B.C.) of 1870, or of any property vested in the Commissioners.

Amount of loan sanctioned.	AUTHORITY. Government of India sanction. No.	Date.	Amount drawn.	Amount repaid.	Dates of repayment.	Balance due.
10,00,000	Sanctioned by the assent of G. G. to Act V of 1870.		10,00,000	1,00,000	Aug. 1st 1873...	9,00,000
6,00,000	374	18th Jan. 1873	6,00,000	14,791	June 30th and 31st Dec. 1873, and 30th June 1874.	5,85,209
5,49,100	477	27th Jan. 1873	5,49,100	6,073	Dec. 31st, 1873 and 30th June 1874	5,43,027
3,00,000	983	15th Feb. 1873	2,50,000	2,830	Ditto ..	2,47,170
2,00,000	1336	27th Feb. 1873	2,00,000	2,429	Ditto ...	1,97,571
3,85,000	2023	31st Mar. 1874	1,55,000	1,245	30th June 1874	1,53,755
Port debt not repayable— 17,65,000	1832	7th July 1871	.....	.....	.....	17,65,000
2,50,000	Applied for, but not yet sanctioned, for acquiring land for extension of road—*Vide* Commissioners' letter No. 647, dated 11th June 1874.					
2,50,000	Applied for, but not yet sanctioned, for pitching slope of river-bank and metalling jetty enclosure—*Vide* Commissioners' letter No. 920, dated 8th July 1874.					

We have the honor to be,

SIR,

Your most obedient servants,

J. R. BULLEN-SMITH, *Chairman.*
W. D BRUCE, *Vice-Chairman.*
T. B. LANE,
WM. SMITH,
S. S. HOGG,
T. M. RUSSELL,
J. C. MURRAY,
THOS. A. APCAR,
DOORGA CHURN LAW,
} *Commissioners.*

[Third Publication.]

NOTIFICATION.

The 30th September 1874.—It is hereby notified for general information that the undermentioned villages have been transferred from the rent-roll of Gya to that of the Hazareebagh district, and will now form part of the Kunda pergunnah in the latter district:—

Sudder jumma. Rs. A. P.	Towjee number.	Thana register number.	Name and Number.	Area. A. R. P.
108 7 0	3150	167	1. Dounapore	133 2 16
56 14 0	3249	168	2. Ghanji	244 3 19
13 0 0	3180	169	3. Sikni	120 2 22
91 13 0	3090	170	4. Tandooa	1,425 1 30
38 0 0	3286	171	5. Makunpore	83 0 27
68 8 0	3305	172	6. Nackchuk, *alias* Nack Bigha ..	262 1 27
57 0 0	3102	173	7. Jaipore	358 3 3
51 8 0	3250	174	8. Gidha	183 0 32
Includes road cess. 18 3 0	3287	175	9. Mahugoen	156 2 19
36 7 0	3228	176	10. Kaleanpore	118 0 2
41 2 0	3035	180	11. Bichkila	119 0 32
27 0 0	3262	188	12. Lodhia	478 1 3
18 15 0	3174	259	13. Salempore	180 1 29
30 0 0	3063	260	14. Pachmow	147 1 18
81 1 0	3121	261	15. Chundree Gobindpore	227 3 29
17 0 0	2974	271	16. Nisf Anuntpore	49 1 37

The boundary of the Hazareebagh district, both criminal and fiscal, will now be the northern boundary of the villages of Lodhia, Bichkila, Geedha, Mahugoen, Kaleanpore, Dounapore, Anuntpore, Chundree Gobindpore, and Salempore. H. J. REYNOLDS,

Offg. Secy. to the Govt. of Bengal.

[First Publication.]

DECLARATION.

The 19th October 1874.—Whereas it appears to the Lieutenant-Governor of Bengal that land is required to be taken by Government at the public expense for a public purpose, viz., for constructing a road from Choreeoree Ghât to Sheikhpoorah, in the Monghyr district, it is hereby declared that for the above purpose a strip of land passing through the villages of Bhadholee, Charhoree, and Abjeel, pergunnah Amrithoo, being in length about one mile and 1,820 feet, and breadth 60 feet, and measuring, more or less, 29 beeghas 11 kottas 11 chittacks, is required.

This declaration is made under the provisions of Section 6 of Act X of 1870 to all whom it may concern.

G. TOYNBEE,
for Offg. Secy. to the Govt. of Bengal.

[Second Publication.]

DECLARATION.

The 13th October 1874.—Whereas it appears to the Lieutenant-Governor of Bengal that land is required to be taken by Government at the public expense for a public purpose, viz. for the village chowkeedar's jagheer to be given as compensation for the loss of the jagheer land acquired for the Pattamoondee Branch Canal, it is hereby declared that for the above purpose a piece of land measuring 1 rood 2 poles, more or less, situated in mouzah Beltal, pergunnah Tikan, zillah Cuttack, and bounded on the north and west by the cultivated lands of Bheemo Malik, and on the south and east by the cultivated lands of Chandri Naik, is required within the aforesaid village of Beltal.

This declaration is made under the provisions of Section 6 of Act X of 1870 to all whom it may concern.

Whereas it appears to the Lieutenant-Governor of Bengal that land is required to be taken by Government at the public expense for a public purpose, viz. for the village chowkeedar's jagheer to be given as compensation for the loss of the jagheer land acquired for the Pattamoondee Branch Canal, it is hereby declared that for the above purpose a piece of land measuring 1 rood 2 poles, more or less, situated in mouzah Mongulpore, killa Ghagradamorpore, zillah Cuttack, and bounded on the north, south, east, and west, respectively, by the cultivated lands of Musamat Lukhmi, Kuroop Dass, Supni Jenna, and Rahas Jenna, is required within the aforesaid village of Mongulpore.

This declaration is made under the provisions of Section 6 of Act X of 1870 to all whom it may concern.

Whereas it appears to the Lieutenant-Governor of Bengal that land is required to be taken by Government at the public expense for a public purpose, viz. for the village chowkeedar's jagheer to be given as compensation for the loss of the jagheer land acquired for the Pattamoondee Branch Canal, it is hereby declared that for the above purpose a piece of land measuring 1 rood 1 pole, more or less, situated in mouzah Ghagra, killa Ghagradamorpore, zillah Cuttack, and bounded on the north, south, east, and west, respectively, by the cultivated lands of Arut Parira, Bhobni Parira, Soonai Mallik, and Bhikary Parira and Roosi Parira, is required within the aforesaid village of Ghagra.

This declaration is made under the provisions of Section 6 of Act X of 1870 to all whom it may concern.

Whereas it appears to the Lieutenant-Governor of Bengal that land is required to be taken by Government at the public expense for a public purpose, viz. for the village chowkeedar's jagheer to be given as compensation for the loss of the jagheer land acquired for the Pattamoondee Branch Canal, it is hereby declared that for the above purpose a piece of land measuring 14 poles, more or less, situated in mouzah Dhoomat, killa Ghagradamorpore, zillah Cuttack, and bounded on the north, south, east, and west, respectively, by the cultivated lands of Narain Mohapatter, Bhaigo Swyne, Lukhan Dass, and Sonai Mallik, is required within the aforesaid village of Dhoomat.

This declaration is made under the provisions of Section 6 of Act X of 1870 to all whom it may concern.

Whereas it appears to the Lieutenant-Governor of Bengal that land is required to be taken by Government at the public expense for a public purpose, viz. for the village chowkeedar's jagheer to be given as compensation for the loss of the jagheer land acquired for the Pattamoondee Branch Canal, it is hereby declared that for the above purpose the following plots of land, measuring in the aggregate 3 roods 14 poles, more or less, situated in mouzah Barrobalantia, pergunnah Chowdokulat, zillah Cuttack, are required.

First plot measuring 2 roods 10 poles, bounded on the north by mango-tope, south by the cultivated lands of Damo Behara, east by the village road, and on the west by the cultivated lands of Damo Behara and Hurri Parira.

Second plot measuring 1 rood 4 poles, bounded on the north by the cultivated lands of Gopi Sahoo, south by the cultivated lands of Doi Punda, east by the thani land of Sadai Samol, and on the west by the embankment known as "Ottar Bund," appertaining to mouzah Inkurdia.

This declaration is made under the provisions of Section 6 of Act X of 1870 to all whom it may concern.

Whereas it appears to the Lieutenant-Governor of Bengal that land is required to be taken by Government at the public expense for a public purpose, viz. for the village chowkeedar's jagheer to be given as compensation for the loss of the jagheer land acquired for the Pattamoondee Branch Canal, it is hereby declared that for the above purpose a piece of land measuring 36 poles, more or less, situated in mouzah Tarolo, pergunnah Pudmapore, zillah Cuttack, and bounded on the north, south, east, and west, respectively, by the cultivated lands of Moni Bhooyan, Kambhoo Bhooyan, Kamboo Sahoo, and Raghab Bhooyan, is required within the aforesaid village of Tarolo.

This declaration is made under the provisions of Section 6 of Act X of 1870 to all whom it may concern.

Whereas it appears to the Lieutenant-Governor of Bengal that land is required to be taken by Government at the public expense for a public purpose, viz. for the village chowkeedar's jagheer to be given as compensation for the loss of the jagheer land acquired for the Pattamoondee Branch Canal, it is hereby declared that for the above purpose the following plots of land, measuring in the aggregate 1 rood 1 pole, more or less, situated in mouzah Tarolo, pergunnah Pudmapore, zillah Cuttack, are required :—

First plot measuring 27 poles—bounded on the north by the cultivated lands of Russick Chowdhry, on the south by the debattar lands of Kooseneswar Mohadeb and Gopinath Jeeoo Thakoors, and on the east and west respectively by the cultivated lands of Sudai Lenka and Moonee Sahoo.

Second plot measuring 14 poles, bounded on the north by the cultivated lands of Raghab Bhuia, south by the lakiraj land of Ramdhon Mohunt, and on the east and west respectively, by the cultivated lands of Kambhoo Bhuia and Raghab Bhuia.

This declaration is made under the provisions of Section 6 of Act X of 1870 to all whom it may concern.

Whereas it appears to the Lieutenant-Governor of Bengal that land is required to be taken by Government at the public expense for a public purpose, viz. for the village chowkeedar's jagheer to be given as compensation for the loss of the jagheer land acquired for the Pattamoondee Branch Canal, it is hereby declared that for the above purpose a piece for land measuring 1 rood and 28 poles, more or less, situated in mouzah Tarolo, pergunnah Pudmapore, zillah Cuttack, and bounded on the north, south, east, and west, respectively, by the cultivated lands of Harri Patra and Bhoboni Panda, jagheer land of Balkrusto Shahoo, cultivated land of Bhobani Panda and Godonda (cattle track), is required within the aforesaid village of Tarolo.

This declaration is made under the provisions of Section 6 of Act X of 1870 to all whom it may concern.

Whereas it appears to the Lieutenant-Governor of Bengal that land is required to be taken by Government at the public expense for a public purpose, viz. for the village chowkeedar's jagheer to be given as compensation for the loss of the jagheer land acquired for the Pattamoondee Branch Canal, it is hereby declared that for the above purpose a piece of land measuring 1 rood and 10 poles, more or less, situated in mouzah Gopinathpore, pergunnah Pudmapore, zillah Cuttack, and bounded on the north and west by the cultivated lands of Chowdhry Mandardhar Dass, and on the south and east respectively, by the cultivated lands of Nilmoni Dass and Chowdry Rungadhor Dass, is required within the aforesaid village of Gopinathpore.

This declaration is made under the provisions of Section 6 of Act X of 1870 to all whom it may concern.

Whereas it appears to the Lieutenant-Governor of Bengal that land is required to be taken by Government at the public expense for a public purpose, viz. for the village chowkeedar's jagheer to be given as compensation for the loss of the jagheer land acquired for the Pattamoondee Branch Canal, it is hereby declared that for the above purpose a piece of land measuring 30 poles, more or less, situated in mouzah Bhoerpore, pergunnah Pudmapore, zillah Cuttack, and bounded on the north, south, east, and west, respectively, by the cultivated lands of Bali Dass, Achoot Swyne, Kantha Bhuia, and Arat Malik, is required within the aforesaid village of Bhoerpoor.

This declaration is made under the provisions of Section 6 of Act X of 1870 to all whom it may concern.

Whereas it appears to the Lieutenant-Governor of Bengal that land is required to be taken by Government at the public expense for a public purpose, viz. for the village chowkeedar's jagheer to be given as compensation for the loss of the jagheer land acquired for the Pattamoondee Branch Canal, it is hereby declared that for the above purpose a piece of land measuring 20 poles, more or less, situated in mouzah Bhoerpoor, pergunnah Pudmapore, zillah Cuttack, and bounded on the north, south, east, and west, respectively, by the cultivated lands of Kisore Biswal, Bhooboni Barik, Anai Biswal, and Sodae Barik, is required within the aforesaid village of Bhoerpoor.

This declaration is made under the provisions of Section 6 of Act X of 1870 to all whom it may concern.

Whereas it appears to the Lieutenant-Governor of Bengal that land is required to be taken by Government at the public expense for a public purpose, viz. for the village chowkeedar's jagheer to be given as compensation for the loss of the jagheer land acquired for the Pattamoondee Branch Canal, it is hereby declared that for the above purpose a piece of land measuring 10 poles, more or less, situated in mouzah Bhoerpoor, pergunnah Pudmapore, zillah Cuttack, and bounded on the north and south respectively, by the jagheer land of Bali Malik and cultivated land of Achoot Swyne, and east and west by the cultivated lands of Arat Malik, is required within the aforesaid village of Bhoerpoor.

This declaration is made under the provisions of Section 6 of Act X of 1870 to all whom it may concern.

Whereas it appears to the Lieutenant-Governor of Bengal that land is required to be taken by Government at the public expense for a public purpose, viz. for the village chowkeedar's jagheer to be given as compensation for the loss of the jagheer land acquired for the Pattamoondee Branch Canal, it is hereby declared that for the above purpose a piece of land measuring 6 poles, more or less, situated in mouzah Bhoerpoor, pergunnah Pudmapore, zillah Cuttack, and bounded on the north and south by the cultivated lands of Mohadeb Swyne, and east and west respectively, by the cultivated lands of Bali Dass and Sibo Biswal, is required within the aforesaid village of Bhoerpoor.

This declaration is made under the provisions of Section 6 of Act X of 1870 to all whom it may concern.

Whereas it appears to the Lieutenant-Governor of Bengal that land is required to be taken by Government at the public expense for a public purpose, viz. for the village chowkeedar's jagheer to be given as compensation for the loss of the jagheer land acquired for the Pattamoondee Branch Canal, it is hereby declared that for the above purpose a piece of land measuring 4 poles, more or less, situated in mouzah Bhoerpoor, pergunnah Pudmapore, zillah Cuttack, and bounded on the north by the Nahabarec jagheer land appertaining to mouzah Bhoerpoor, south by the cultivated lands of Achoot Swyne and Madhae Patra, and on the east and west by the cultivated lands of Kantha Bhuia, is reqiured within the aforesaid village of Bhoerpoor.

This declaration is made under the provisions of Section 6 of Act X of 1870 to all whom it may concern.

Whereas it appears to the Lieutenant-Governor of Bengal that land is required to be taken by Government at the public expense for a public purpose, viz. for the village chowkeedar's jagheer to be given as compensation for the loss of the jagheer land acquired for the Pattamoondee Branch Canal, it is hereby declared that for the above purpose a piece of land measuring 8 poles, more or less, situated in mouzah Bhoerpoor, pergunnah Padmapoor, zillah Cuttack, and bounded on the north by the Nahabarec jagheer land appertaining to the village of Bhoerpoor, south by the cultivated lands of Madhae Patra and Achoot Swyne, and on the east and west by the cultivated lands of Kantha Bhuia, is required within the aforesaid village of Bhoerpoor.

This declaration is made under the provisions of Section 6 of Act X of 1870 to all whom it may concern.

Whereas it appears to the Lieutenant-Governor of Bengal that land is required to be taken by Government at the public expense for a public purpose, viz. for the village chowkeedar's jagheer to be given as compensation for the loss of the jagheer land acquired for the Pattamoondee Branch Canal, it is hereby declared that for the above purpose the following plots of land, measuring in the aggregate 37 poles, more or less, situated in mouzah Kottbar, pergunnah Pudmapoor, zillah Cuttack, are required :—

First plot measuring 25 poles, bounded on the north by the cultivated land of Hossen Mohamed, on the south by the cultivated land of Souri Sahoo, on the east by the cultivated land of Souri Sahoo and Bhooboni Parira, and on the west by the cultivated land of Loka Bhooian.

Second plot measuring 12 poles, bounded on the north by the Pattamoondee Branch Canal, south and east by the cultivated land of Sodai Behara, and on the west by land appertaining to the village of Bhoerpoor.

This declaration is made under the provisions of Section 6 of Act X of 1870 to all whom it may concern.

Whereas it appears to the Lieutenant-Governor of Bengal that land is required to be taken by Government at the public expense for a public purpose, viz. for the village chowkeedar's jagheer to be given as compensation for the loss of the jagheer land acquired for the Pattamoondee Branch Canal, it is hereby declared that for the above purpose a piece of land measuring 5 poles, more or less, situated in mouzah Padhanpara, pergunnah Pudmapoor, zillah Cuttack, and bounded on the north, south, east, and west, respectively, by the cultivated lands of Binode Podhan and Raghu Podhan, jagheer land appertaining to mouzah Padhanpara, cultivated land of Nidhee Swyne and Ratan Swyne, and cultivated land of Ratan Swyne, is required within the aforesaid village of Padhanpara.

This declaration is made under the provisions of Section 6 of Act X of 1870 to all whom it may concern.

Whereas it appears to the Lieutenant-Governor of Bengal that land is required to be taken by Government at the public expense for a public purpose, viz. for the village chowkeedar's jagheer to be given as compensation for the loss of the jagheer land acquired for the Pattamoondee Branch Canal, it is hereby declared that for the above purpose a piece of land, measuring 13 poles, more or less, situated in mouzah Ghagra, killah Ghagradamarpore, zillah Cuttack, and bounded on the north, south, east, and west, respectively, by the temporary land occupied in connection with the Pattamoondee Branch Canal, jagheer land of Baidhor Pohola Sing, debatter land of Govind Dass Adhicary, and cultivated land of Sanund Jenna, is required within the aforesaid village of Ghagra.

This declaration is made under the provisions of Section 6 of Act X of 1870 to all whom it may concern.

Whereas it appears to the Lieutenant-Governor of Bengal that land is required to be taken by Government at the public expense for a public purpose, viz. for the village chowkeedar's jagheer to be given as compensation for the loss of the jagheer land acquired for the Pattamoondee Branch Canal, it is hereby declared that for the above purpose a piece of land measuring 4 poles, more or less, situated in mouzah Bhoerpoor, pergunnah Pudmapore, zillah Cuttack, and bounded on the north by distributary No. 1 from the Kendrapara Main Canal, and on the south, east, and west, respectively, by the cultivated land of Madhae Patter, Bhoboni Panda, and Katha Bhuyau, is required within the aforesaid village of Bhoerpoor.

This declaration is made under the provisions of Section 6 of Act X of 1870 to all whom it may concern.

Whereas it appears to the Lieutenant-Governor of Bengal that land is required to be taken by Government at the public expense for a public purpose, viz. for the village chowkeedar's jagheer, to be given as compensation for the loss of the jagheer lands acquired for No. 4 distributary from the 1st Section, Taldundah Canal, it is hereby declared that for the above purpose the following plots of land, measuring in the aggregate 1 rood 16 poles more or less, situated in mouzah Archilli, pergunnah Painda, zillah Cuttack, are required:—

First plot measuring 22 poles, bounded on the north by the public road, on the south by the jagheer lands of Nidhi Mullick, on the east by Godundah (cattle track), and on the west by the cultivated lands belonging to Kellye Behara and others.

Second plot measuring 34 poles, bounded on the north, east, and west, respectively, by the cultivated lands belonging to Suddye Bhoi, Luckhun Rout, and Bhagbut Rout, and on the south by the Tankee lands appertaining to mouzah Archilli.

This declaration is made under the provisions of Section 6 of Act X of 1870 to all whom it may concern.

Whereas it appears to the Lieutenant-Governor of Bengal that land is required to be taken by Government at the public expense for a public purpose, viz. for the village chowkeedar's jagheer, to be given as compensation for the loss of the jagheer land acquired for the 1st Section, Taldundah Canal, it is hereby declared that for the above purpose a piece of land measuring 28 poles, more or less, situated in mouzah Dhurina, pergunnah Painda, zillah Cuttack, and bounded on the north by the cultivated lands of Nidhi Pundah and others, on the south by the lakhraj lands of Bunnomally Missar, on the east by the cultivated lands of Dinobundhu Sahoo, and on the west by the lakhraj lands of Hurry Punda, is required within the aforesaid village of Dhurina.

This declaration is made under the provisions of Section 6 of Act X of 1870 to all whom it may concern.

Whereas it appears to the Lieutenant-Governor of Bengal that land is required to be taken by Government at the public expense for a public purpose, viz. for the village chowkeedar's jagheer, to be given as compensation for the loss of the jagheer land acquired for the 1st Section, Taldundah Canal, it is hereby declared that for the above purpose a piece of land measuring 20 poles, more or less, situated in mouzah Sompur, pergunnah Painda, zillah Cuttack, and bounded on the north, south, west, and east, respectively, by the cultivated lands of Rughoo Sahoo, Fakir Sahoo, Nursing Bhoi, and Phagoo Mullick, is required within the aforesaid village of Sompur.

This declaration is made under the provisions of Section 6 of Act X of 1870 to all whom it may concern.

Whereas it appears to the Lieutenant-Governor of Bengal that land is required to be taken by Government at the public expense for a public purpose, viz. for the village chowkeedar's jagheer, to be given as compensation for the loss of the jagheer land acquired for the 1st Section, Taldundah Canal, it is hereby declared that for the above purpose a piece of land measuring 1 rood 35 poles, more or less, situated in mouzah Kotua, pergunnah Painda, zillah Cuttack, and bounded on the north, south, east, and west, respectively, by the cultivated lands of Goberdhun Pundah, Arut Pundah, Bamdeb Pundah, and Guteswar Pundah, is required within the aforesaid village of Kotua.

This declaration is made under the provisions of Section 6 of Act X of 1870 to all whom it may concern.

Whereas it appears to the Lieutenant-Governor of Bengal that land is required to be taken by Government at the public expense for a public purpose, viz. for the village chowkeedar's jagheer, to be given as compensation for the loss of the jagheer lands acquired for the 1st Section, Taldundah Canal, it is hereby declared that for the above purpose the following plots of land, measuring in the aggregate 1 rood 18 poles, more or less, situated in mouzah Ainpur, pergunnah Painda, zillah Cuttack are required :—

First plot measuring 19 poles, bounded on the north, east, and west by the cultivated lands of Arjoon Mahapatter, and on the south by Godunda (cattle track).

Second plot measuring 25 poles, bounded on the north by jagheer lands appertaining to mouzah Aimpur, and on the south, east, and west by cultivated lands belonging, respectively, to Abhin Nenka, Bhagbut Dass, and Narrain Mahapatter.

Third plot measuring 14 poles, bounded on the north, south, east, and west, respectively, by the cultivated lands belonging to Bhagbut Dass, Hurry Swyne, Gopee Pundah, and Narrain Mahapatter.

This declaration is made under the provisions of Section 6 of Act X of 1870 to all whom it concern.

Whereas it appears to the Lieutenant-Governor of Bengal that land is required to be taken by Government at the public expense for a public purpose, viz for the village chowkeedar's jagheer, to be given as compensation for the loss of the jagheer land acquired for the 1st Section, Taldundah Canal, it is hereby declared that for the above purpose a piece of land measuring 5 poles, more or less, situated in mouzah Nanpoor, pergunnah Painda, zillah Cuttack, and bounded on the north by the jagheer land of Guddye Bisoe, on the south by the cultivated lands of Panoo Mahapater, on the east by the cultivated lands of Nanda Raut, and on the west by the cultivated lands of Nanda Raut and Guddye Bisoe, is required within the aforesaid village of Nanpoor.

This declaration is made under the provisions of Section 6 of Act X of 1870 to all whom it may concern.

Whereas it appears to the Lieutenant-Governor of Bengal that land is required to be taken by Government at the public expense for a public purpose, viz, for the village chowkeedar's jagheer, to be given as compensation for the loss of the jagheer land acquired for No. 1 Distributary Channel from the Kendrapara Main Canal, it is hereby declared that for the above purpose a piece of land measuring 30 poles, more or less, situated in mouzah Bisswanathpore, pergunnah Pudmapore, zillah Cuttack, and bounded on the north and east by the cultivated lands of Arjoon Setty, and on the south and west respectively, by the cultivated lands of Arat Behara and Nobeen Patter, is required within the aforesaid village of Biswanathpore.

This declaration is made under the provisions of Section 6 of Act X of 1870 to all whom it may concern.

Whereas it appears to the Lieutenant-Governor of Bengal that land is required to be taken by Government at the public expense for a public purpose, viz. for the village chowkeedar's jagheer, to be given as compensation for the loss of the jagheer land acquired for No. 1 Distributary Channel from the Kendrapara Main Canal, it is hereby declared that for the above purpose a piece of land measuring 11 poles, more or less, situated in mouzah Balisimla, pergunnah Pudmapoor, zillah Cuttack, and bounded on the north and west by lands appertaining to mouzah Hirapoor, and on the south and east respectively by the jagheer lands of Arat Malik and Distributary Channel No. 1 from the Kendrapara Main Canal, is required within the aforesaid village of Balisimla.

This declaration is made under the provisions of Section 6 of Act X of 1870 to all whom it may concern.

Whereas it appears to the Lieutenant-Governor of Bengal that land is required to be taken by Government at the public expense for a public purpose, viz. for the village chowkeedar's jagheer, to be given as compensation for the loss of the jagheer land acquired for No. 1 Distributary Channel from the Kendrapara Main Canal, it is hereby declared that for the above purpose a piece of land measuring 7 poles, more or less, situated in mouzah Bhoerpoor, pergunnah Pudmapoor, zillah Cuttack, and bounded on the north, south, east, and west, respectively,

by the cultivated lands of Kantha Bhuia, Bhooboni Parira, Kisore Sahoo, and Bhajani Sahoo, is required within the aforesaid village of Bhoerpoor.

This declaration is made under the provisions of Section 6 of Act X of 1870 to all whom it may concern.

Whereas it appears to the Lieutenant-Governor of Bengal that land is required to be taken by Government at the public expense for a public purpose, viz. for the village chowkeedar's jagheer, to be given as compensation for the loss of the jagheer land acquired for Distributary Channel No. 2 from the Kendrapara Main Canal, it is hereby declared that for the above purpose a piece of land measuring 8 poles, more or less, situated in mouzah Champati, pergunnah Karimul, zillah Cuttack, and bounded on the north and west by the cultivated lands of Faquir Bastia, on the south and east respectively, by the cultivated and lakhraj lands of Poori Swyne and Kanhai Kor, is required within the aforesaid village of Champati.

This declaration is made under the provisions of Section 6 of Act X of 1870 to all whom it may concern.

Whereas it appears to the Lieutenant-Governor of Bengal that land is required to be taken by Government at the public expense for a public purpose, viz. for the village chowkeedar's jagheer, to be given as compensation for the loss of the jagheer land acquired for Distributary Channel No. 6 from the Kendrapara Main Canal, it is hereby declared that for the above purpose a piece of land measuring 32 poles, more or less, situated in mouzah Kanhoopuri pergunnah Soongra, zillah Cuttack, and bounded on the north, south, and east by the ryot, lands appertaining to mouzah Kanhoopur, and on the west by the jagheer land of Ram Mullick, is required within the aforesaid village of Kanhoopur.

This declaration is made under the provisions of Section 6 of Act X of 1870 to all whom it may concern.

Whereas it appears to the Lieutenant-Governor of Bengal that land is required to be taken by Government at the public expense for a public purpose, viz. for the village chowkeedar's jagheer, to be given as compensation for the loss of the jagheer land acquired for No. 1 Distributary Channel from the Kendrapara Main Canal, it is hereby declared that for the above purpose a piece of land measuring 7 poles, more or less, situated in mouzah Gunapoor, pergunnah Pudmapoor, zillah Cuttack, and bounded on the north, south, and west, respectively, by the cultivated lands of Bali Behara, Bhajan Pundah, and Bali Behara, and on the east by the house of Bhobni Setty, is required within the aforesaid village of Gunapoor.

This declaration is made under the provisions of Section 6 of Act X of 1870 to all whom it may concern.

Whereas it appears to the Lieutenant-Governor of Bengal that land is required to be taken by Government at the public expense for a public purpose, viz. for the village chowkeedar's jagheer, to be given as compensation for the loss of the jagheer land acquired for No. 1 Distributary Channel from the Kendrapara Main Canal, it is hereby declared that for the above purpose a piece of land measuring 5 poles, more or less, situated in mouzah Koolindo, pergunnah Pudmapore, zillah Cuttack, and bounded on the north, south, and west, respectively, by the cultivated lands of Madhu Sahoo, Pormi Sahoo, and Ram Mullick, and on the east by the jagheer lands of Ram Mullick, is required within the aforesaid village of Koolindo.

This declaration is made under the provisions of Section 6 of Act X of 1870 to all whom it may concern.

Whereas it appears to the Lieutenant-Governor of Bengal that land is required to be taken by Government at the public expense for a public purpose, viz. for the village chowkeedar's jagheer, to be given as compensation for the loss of the jagheer land acquired for No. 1 Distributary Channel from the Kendrapara Main Canal, it is hereby declared that for the above purpose a piece of land, measuring 16 poles, more or less, situated in mouzah Jagganathpore, pergunnah Padmapore, zillah Cuttack, and bounded on the north by the debuttar lands of Chateswar Mohaproovoo, and on the south and east by the cultivated lands of Sadhoo Panda, and on the west by the cultivated lands of Lokenath Satposthi, is required within the aforesaid village of Jagganathpore.

This declaration is made under the provisions of Section 6 of Act X of 1870 to all whom it may concern.

Whereas it appears to the Lieutenant-Governor of Bengal that land is required to be taken by Government at the public expense for a public purpose, viz. for the village chowkeedar's jagheer, to be given as compensation for the loss of the jagheer land acquired for the Kendrapara Main Canal, it is hereby declared that for the above purpose a piece of land measuring 2 roods and 28 poles, more or less, situated in mouzah Torolo, pergunnah Pudmapore, zillah Cuttack, and bounded on the north by the cultivated lands of Sadye Mohapatro, on the south and east by the cultivated lands of Bhobni Sahoo, and on the west by the cultivated lands of Iswar Bhuyan and Bina Mohapatro is required within the aforesaid village of Torolo.

This declaration is made under the provisions of Section 6 of Act X of 1870 to all whom it may concern.

Whereas it appears to the Lieutenant-Governor of Bengal that land is required to be taken by Government at the public expense for a public purpose, viz. for the village chowkeedar's jagheer, to be given as compensation for the loss of the jagheer land acquired for the Kendrapara Main Canal, it is hereby declared that for the above purpose a piece of land measuring 2 roods and 11 poles, more or less, situated in mouzah Nimpore, pergunnah Pudmapore, zillah Cuttack, and bounded on the north, south, and east, respectively, by the cultivated lands of Bhobni Punda (senior), Bhobni Punda (black), and Padi Satpasti, and on the west by waste lands, is required within the aforesaid village of Nimpore.

This declaration is made under the provisions of Section 6 of Act X of 1870 to all whom it may concern.

Whereas it appears to the Lieutenant-Governor of Bengal that land is required to be taken by Government at the public expense for a public purpose, viz. for the village chowkeedar's jagheer, to be given as compensation for the loss of the jagheer land acquired for the Kendrapara Canal, distributary No. 7, it is hereby declared that for the above purpose, a piece of land measuring 24 poles, more or less, situated in mouzah Soonakhandi, pergunnah Matcutnugger, zillah Cuttack, and bounded on the north, south, and west by the jagheer lands of Raghoo Nalik, and east by the ryoti lands appertaining to mouzah Soonakhandi, is required within the aforesaid village of Soonakhandi.

This declaration is made under the provisions of Section 6 of Act X of 1870 to all whom it may concern.

Whereas it appears to the Lieutenant-Governor of Bengal that land is required to be taken by Government at the public expense for a public purpose, viz. for the village chowkeedar's jagheer to be given as compensation for the loss of the jagheer land acquired for No. 1 Distributary Channel from the Kendrapara Main Canal, it is hereby declared that for the above purpose a piece of land measuring 7 poles, more or less, situated in mouzah Bhoerpoor, pergunnah Pudampore, zillah Cuttack, and bounded on the north by the bromhattar lands of Fakir Punda, and on the south, east, and west, respectively, the cultivated lands of Bidao Parira, Boistub Sahoo, and Kesoree Sahoo, is required within the aforesaid village of Bhoerpoor.

This declaration is made under the provisions of Section 6 of Act X of 1870 to all whom it may concern.

Whereas it appears to the Lieutenant-Governor of Bengal that land is required to be taken by Government at the public expense for a public purpose, viz. for the village chowkeedar's jagheer, to be given as compensation for the loss of the jagheer land acquired for Distributary Channel No. 7, from the Kendrapara Main Canal, it is hereby declared that for the above purpose a piece of land measuring 24 poles, more or less, situated in mouzah Deuli, pergunnah Soongra, zillah Cuttack and bounded on the north by the jagheer lands of Rutton Mullick, south by the cultivated land of Arrat Missur, east by the ryoti lands appertaining to mouzah Deuli, and on the west by the cultivated land of Juggernath Singh, is required within the aforesaid village of Deuli.

This declaration is made under the provisions of Section 6 of Act X of 1870 to all whom it may concern.

Whereas it appears to the Lieutenant-Governor of Bengal that land is required to be taken by Government at the public expense for a public purpose, viz. for the village chowkeedar's jagheer, to be given as compensation for the loss of the jagheer land acquired for the road from Cuttack to Pattamoondee, it is hereby declared that for the above purpose a piece of land measuring 7 poles, more or less, situated in mouzah Bharsein, pergunnah Tikon, zillah Cuttack, and bounded on the north and west by the cultivated lands of Benode Maharanah, and on the south and east respectively, by the pirotter land of Sah Hossen and jagheer lands of Bhaigo Malik, is required within the aforesaid village of Bharsein.

This declaration is made under the provisions of Section 6 of Act X of 1870 to all whom it may concern.

Whereas it appears to the Lieutenant-Governor of Bengal that land is required to be taken by Government at the public expense for a public purpose, viz. for the village chowkeedar's jagheer, to be given as compensation for the loss of the jagheer land acquired for the road from Cuttack to Pattamoondee, it is hereby declared that for the above purpose a piece of land measuring 24 poles; more or less, situated in mouzah Borromulbasant, pergunnah Chowdokulat, zillah Cuttack, and bounded on the north and south by the cultivated lands of Harri Das, and on the east and west respectively, by the jagheer lands of Purmanund Malik, and lakhiraj lands of Bissombhur Sarangee, is required within the aforesaid village of Borromulbasant.

This declaration is made under the provisions of Section 6 of Act X of 1870 to all whom it may concern.

Whereas it appears to the Lieutenant-Governor of Bengal that land is required to be taken by Government at the public expense for a public purpose, viz. for the village chowkeedar's jagheer, to be given as compensation for the loss of the jagheer land acquired for the road from Jogatsingpore to Joypore, it is hereby declared that for the above purpose a piece

of land measuring 3 poles, more or less, situated in mouzah Chhaparra, pergunnah Jhunkar, zillah Cuttack, and bounded on the north by the cultivated lands of Moonshi Golam Rossul, south by the thani land of Gopi Nath Roy, and on the east and west respectively, by the cultivated lands of Kartic Mahanti and Kelai Mahanti, is required within the aforesaid village of Chhaparra.

This declaration is made under the provisions of Section 6 of Act X of 1870 to all whom it may concern.

Whereas it appears to the Lieutenant-Governor of Bengal that land is required to be taken by Government at the public expense for a public purpose, viz. for the village chowkeedar's jagheer, to be given as compensation for the loss of the jagheer land acquired for the road from Jogatsingpore to Joypore, it is hereby declared that for the above purpose a piece of land measuring 3 poles, more or less, situated in mouzah Chhaparra, pergunnah Jhunkar, zillah Cuttack, and bounded on the north by the cultivated lands of Raghoo Malik, on the south and west by the village road, and on the east by the homestead land of Raghoo Malik, is required within the aforesaid village of Chhaparra.

This declaration is made under the provisions of Section 6 of Act X of 1870 to all whom it may concern.

Whereas it appears to the Lieutenant-Governor of Bengal that land is required to be taken by Government at the public expense for a public purpose, viz. for the village chowkeedar's jagheer, to be given as compensation for the loss of the jagheer land acquired for the construction of the road from Jogatsingpore to Joypore, it is hereby declared that for the above purpose a piece of land measuring 16 poles, more or less, situated in mouzah Alsuda, pergunnah Khundi, zillah Cuttack, and bounded on the north by the cultivated lands of Madhoe Gobind, and on the south, east, and west by lakhiraj lands appertaining to the village of Shampore, is required within the aforesaid village of Alsuda.

This declaration is made under the provisions of Section 6 of Act X of 1870 to all whom it may concern.

Whereas it appears to the Lieutenant-Governor of Bengal that land is required to be taken by Government at the public expense for a public purpose, viz. for the village chowkeedar's jagheer, to be given as compensation for the loss of the jagheer land acquired for the extension of the Phoolnakra road, it is hereby declared that for the above purpose a piece of land measuring 15 poles, more or less, situated in mouzah Tola, pergunnah Kateh, zillah Cuttack, and bounded on the north by the jagheer lands of Sham Mulik, south by the public road, east by the jagheer land of Nobin Mulik, and west by the jagheer lands of Shamo Malik, is required within the aforesaid village of Tola.

This declaration is made under the provisions of Section 6 of Act X of 1870 to all whom it may concern.

Whereas it appears to the Lieutenant-Governor of Bengal that land is required to be taken by Government at the public expense for a public purpose, viz. for the village chowkeedar's jagheer, to be given as compensation for the loss of the jagheer land acquired for the extension of the Phoolnakra road, it is hereby declared that for the above purpose the following plots of land, measuring in the aggregate 23 poles, more or less, situated in mouzah Tola, pergunnah Kateh, zillah Cuttack, are required:—

First plot measuring 14 poles—bounded on the north and west by the jagheer land of Shamu Mullick, south by the public road, and east by the jagheer land of Nobin Mullick.

Second plot measuring 9 poles—bounded on the north by the public road, south by the river Prachi, east by the cultivated land of Nobin Mullick, and west by the jagheer land of Shamu Mullick.

This declaration is made under the provisions of Section 6 of Act X of 1870 to all whom it may concern.

Whereas it appears to the Lieutenant-Governor of Bengal that land is required to be taken by Government at the public expense for a public purpose, viz. for the village chowkeedar's jagheer, to be given as compensation for the loss of the jagheer land acquired for the road from Kendrapara to Indpore, it is hereby declared that for the above purpose a piece of land measuring 1 rood, 9 poles, more or less, situated in mouzah Indpore, pergunnah Chowdakulat, zillah Cuttack, and bounded on the north by the tank known as Padmapakhri, and on the south, east, and west, respectively, by the cultivated lands of Koroon Mullick, Dadhi Sahoo, and Makoond Mullick, is required within the aforesaid village of Indpore.

This declaration is made under the provisions of Section 6 of Act X of 1870 to all whom it may concern.

Whereas it appears to the Lieutenant-Governor of Bengal that land is required to be taken by Government at the public expense for a public purpose, viz. for the village chowkeedar's jagheer, to be given as compensation for the loss of the jagheer land acquired for the Aul road from Beltal to Bankeswar, it is hereby declared that for the above purpose a piece of land

measuring 35 poles, more or less, situated in mouzah Bilikona, killah Ghagrad amorpore, zillah Cuttack, and bounded on the north, south, and west, respectively, by the cultivated lands of Sridhor Kor, Gobinda Barick, and Joggonnath Mahanty, and on the east by the public road, is required within the aforesaid village of Bilikona.

This declaration is made under the provisions of Section 6 of Act X of 1870 to all whom it may concern.

Whereas it appears to the Lieutenant-Governor of Bengal that land is required to be taken by Government at the public expense for a public purpose, viz. for the village chowkeedar's jagheer, to be given as compensation for the loss of the jagheer land acquired for the extension of the Kendrapara Canal to tidal waters, it is hereby declared that for the above purpose a piece of land measuring 12 poles, more or less, situated in mouzah Kasuti, Killah Koojang, zillah Cuttack, and bounded on the north by the cultivated lands of Achyut Das, on the south and east by the lakhiraj lands of Marcond Roth, and on the west by the cultivated lands of Chandri Paitual, is required within the aforesaid village of Kasuti.

This declaration is made under the provisions of Section 6 of Act X of 1870 to all whom it may concern.

Whereas it appears to the Lieutenant-Governor of Bengal that land is required to be taken by Government at the public expense for a public purpose, viz. for the village chowkeedar's jagheer, to be given as compensation for the loss of the jagheer land acquired for Distributary Channel No. 7, from the Kendrapara Main Canal, it is hereby declared that for the above purpose a piece of land measuring 15 poles, more or less, situated in mouzah Koolia, pergunnah Mateutnuggur, zillah Cuttack, and bounded on the north by the cultivated lands of Iswar Das, south by the jagheer land of Bhikari Mullick, and on the east and west respectively, by the cultivated lands of Gopal Punda and Adhicaree Gopal Das, is required within the aforesaid village of Koolia.

This declaration is made under the provisions of Section 6 of Act X of 1870 to all whom it may concern.

H. J. REYNOLDS,
Offg. Secy. to the Govt. of Bengal.

[Second Publication.]

DECLARATION.

The 13th October 1874.—Whereas it appears to the Lieutenant-Governor of Bengal that land is required to be taken up at the public expense for a public purpose, viz. for the construction of a road from Joyrampore to Bishenpore *viâ* Radhanugar, Kanklia, and Joykristopore, in thana Bishenpore, dist rict Bankoora, it is hereby declared that a strip of land, 7½ miles in length and 50 feet in breadth, measuring 168·63 beeghas, is required.

This declaration is made under the provisions of Section 6 of Act X of 1870 to all whom it may concern.

G. TOYNBEE,
for Offg. Secy. to the Govt. of Bengal.

[Second Publication.]

DECLARATION.

The 13th October 1874.—Whereas it appears to the Lieutenant-Governor of Bengal that land is required to be taken up at the public expense for a public purpose, viz. for the construction of a road from Supunia to Kushtholia, in thana Gungajulghati, district Bankoora, it is hereby declared that a strip of land 7 miles 35 chains in length and 50 feet in breadth, measuring 140·4 beeghas, is required.

This declaration is made under Section 6 of Act X of 1870 to all whom it may concern.

G. TOYNBEE,
for Offg. Secy. to the Govt. of Bengal.

[Second Publication.]

DECLARATION.

The 13th October 1874.—Whereas it appears to the Lieutenant-Governor of Bengal that land is required to be taken up at the public expense for a public purpose, viz. for the construction of a road from Kushtholia to Mijia *viâ* Hautibad and Ramlallpore, in thana Gungajulghati, district Bankoora, it is hereby declared that a strip of land 7 miles in length and 50 feet in breadth, measuring 128·2 beeghas, is required.

This declaration is made under Section 6 of Act X of 1870 to all whom it may concern.

G. TOYNBEE,
for Offg. Secy. to the Govt. of Bengal.

The following orders, issued by the Government of India in the Home Department, are republished for general information:—

No. 746.—*Fort William, the* 14*th October* 1874.—*Notifications*—*Establishments.*—The services of Mr. C. Jennins, District Superintendent of Police, Sylhet, are placed at the disposal of the Government of Bengal.

No. 755.—*The* 16*th October* 1874.—The undermentioned members of the Bengal Civil Service have been granted by Her Majesty's Secretary of State extensions of leave on medical certificate for the periods specified opposite their names:—

* * * * * * *

Mr. H. G. Cooke ... ... 6 months.

The following orders, issued by the Government of India in the Foreign Department, are republished for general information:—

No. 2245*P.*—*Fort William, the* 13*th October* 1874.—*Notifications.*—*Political.*—The Viceroy and Governor-General is pleased to confer the title of "Rai Bahadoor" as a personal distinction upon Baboo Goburdhun Lall, of Durbhunga.

No. 2274*P.*—*The* 16*th October* 1874.—With reference to Notification No. 1435P of the 8th July last, Her Majesty's Government has been pleased to confirm the recognition by the Government of India of Mr. S. E. Voigt as Acting Consul for Sweden and Norway at Calcutta.

No. 2276*P.*—With reference to Notification No. 1410P. of the 1st July last, Her Majesty's Government has been pleased to confirm the recognition by the Government of India of Mr. Gustav Diefenbach as Acting Consul for Austria at Calcutta.

The following orders, issued by the Government of India in the Financial Department, are republished for general information:—

No. 6213.—*Fort William, the* 15*th October* 1874.—*Notifications.*—*Leave and Allowances.*—The Governor-General in Council is pleased to sanction the substitution of the following for the rule prescribed for "Case III" in Chapter XI of the Civil Leave Code: The Officer should obtain a certificate in form A in Appendix A from the Accountant General of his presidency or province; but if he is not proceeding to any place out of that presidency or province, the tenth space in the certificate may be left blank.

No. 6203.—*The* 16*th October* 1874.—*Pensions and Gratuities.*—The Governor-General in Council directs that in the form of certificate annexed to Rule 2 under Section 49 of the Civil Pension Code, the words "cannot discover that he has any" be substituted for the words "find that he has no."

The following order, issued by the Government of India in the Military Department, is republished for general information:—

No. 978.—*Fort William, the* 13*th October* 1874.—The services of Captain C. O W. Apperley, of the General List Infantry, on famine relief duty, Bhagalpore Division, are placed at the disposal of the Hon'ble the Lieutenant-Governor, Bengal, for employment on His Honor's Personal Staff, with effect from the 15th November 1874.

RIVERS THOMPSON,
Secy. to the Govt. of Bengal.

JUDICIAL DEPARTMENT.

No. 2840C.S.

The 15*th October* 1874.—Baboo Amirto Lal Chatterjee, Small Cause Court Judge and Subordinate Judge, Moorshedabad, is allowed leave for the Dusserah vacation under Section 21, Chapter VI of the Civil Leave Code, with effect from the 10th October 1874.

The 20*th October* 1874.—Baboo Brojendro Coomar Seal, Second Subordinate Judge, 24-Pergunnahs, is allowed leave of absence for seven days, under Section 3, Supplement F of the Civil Leave Code, with effect from the 29th September 1874.

The name of Baboo Debi Churn Bashunia, *alias* Debi Churn Dass, is removed from the list of Honorary Magistrates in Julpigoree.

RIVERS THOMPSON,
Secy. to the Govt. of Bengal.

[First Publication.]

NOTIFICATION.

The 14th October 1874.—The Lieutenant-Governor is pleased to direct the substitution of the following for Rule 96 of the Rules regulating labor transport under Act VII (B.C.) of 1873, published in the *Calcutta Gazette* of 21st January 1874, and of the following Schedule showing the scale of clothing to be provided for emigrants, for Schedule A, Part A, appended to those rules:—

Rule 96.—The space measured off for emigrants shall be fitted, along the sides of the vessel, with (*a*) a boarding three feet high, rising from the plankshear of the vessel, and (*b*) thick and sound canvas curtains, hanging from roof to deck, with ventilating space under the eaves, and fastening closely to the deck below. But from the month of October to February, both inclusive, the three-feet boarding shall completely enclose the emigrants' deck space, and, besides the side curtains, there shall be similar curtains hung, one at each end of the deck, so as to convert the entire space allotted to emigrants into a thoroughly sheltered compartment, with ventilating spaces near the roof for the exit of heated and unwholesome air. This large compartment shall, moreover, be sub-divided into three smaller compartments by a couple of intermediate curtains, stretched right across the deck space from one side of the vessel to the other; but, instead of extending almost up to the roof, as the curtains at the sides and ends must do, raised to a height of six feet only, measuring from the deck upwards, the space above being left clear and open for the purposes of free ventilation.

SCHEDULE A.

Scale of Clothing for Emigrants.

A.—Scale of clothing, &c., for emigrants under conveyance to the labor districts between 1st March and 30th September, both dates inclusive:—

For each Man or Boy.		*For each Woman or Girl.*	
Dhotee, of prescribed size ...	2	Saree, of prescribed size ...	2
Jacket	1	Koorta	1
Banian, of flannel or serge ...	1	Banian, of flannel or serge ...	1
Cap	1	For woman only (in lieu of rags), some cheap white cotton cloth ...	1 yd.
Blanket	1	Blanket	1
Suttrinjee	1	Suttrinjee	1

For each Infant.

Male or female ...	Dhotee or saree ...	1
	Flannel banian ...	1
	Cap	1

(*a*) Additional woollen or flannel clothing shall be provided between 1st October and last day of February, both dates inclusive:—

For each Man or Boy.		*For each Woman or Girl.*	
Thick banian, to reach well beyond the hips	1	Thick banian, to reach well beyond the hips	1
Thick pair of drawers or pyjamas	1	Thick petticoat, reaching down to the ankles ...	1
Blankets...	2	Blankets...	2

For each Infant, irrespective of sex.

Thick banian, to reach beyond the hips ...	1
Thick petticoat, reaching down to the ankles...	1

RIVERS THOMPSON,
Secy. to the Govt. of Bengal.

[Second Publication.]

NOTIFICATION.

The 7th October 1874.—It is hereby notified that the Lieutenant-Governor has sanctioned the establishment of a public ferry on the bheel between Nobogram and Punchgaon, near Goora, where it intersects the new road from Panchgaon to Jibuntee, in the district of Moorshedabad.

J. CARWFURD,
for Secy. to the Govt. of Bengal.

[Second Publication.]

NOTIFICATION.

The 9th October 1874.—Under Section 2 of Act II (B.C.) of 1867 (an Act to provide for the punishment of public gambling and the keeping of common gaming-houses), the Lieutenant-Governor is pleased to authorize the extension of the provisions of the said Act to

the towns of Berhampore, Moorshedabad, Baloochur, Azimgunge, Jungipore, and Baliaghata within the boundaries specified below:—

1. For the purposes of this Act the boundaries of the town of Berhampore shall be the same as those notified under Section II of Act VI (B.C.) of 1868 in the *Calcutta Gazette* of the 19th August 1874.

2. The towns of Moorshedabad and Baloochur are bounded on the east by the Amanyparrah road as far as Pheelkhanah to the south and Kuddomtollah to the north, where it intersects the road from Baloochur to Bhugwangollah; on the west by the river Bhagiruttee; on the north by the road from Baloochur to Bhugwangollah as far as Kuddomtollah; on the south by a line drawn from Bonamallepore, on the edge of the river Bhagiruttee, to Motecjheel, and then up to the Pheelkhanah.

3. The town of Azimgunge is bounded on the west by Bagoonbaree; on the east by the river Bhagiruttee; on the south by Baroodooaree; on the north by Meergunge.

4. The towns of Jungipore and Baliaghatta are bounded on the north by the river Bhagiruttee, Khurkuri Creek, and Choiparah village; on the east by the Gurariparah village and Kakoonia field; on the south by the Chotokhoi village, Bhawani Persaud's Creek, Aibruppore, *alias* Ailorunggur, and Sujapore village, and on the west by the Khuri Creek.

J. CRAWFURD,
for Secy. to the Govt. of Bengal.

[Second Publication.]

NOTIFICATIONS.

The 10th October 1874.—It is hereby notified that from the 1st of November 1874 Act XX of 1856 will be extended to the amalgamated Union of the present Syedpore Union and Boalmari Bazar, which will include within it the villages named below; the tract in question being bounded on the west by the Barasea river, on the south by Chatal village, on the east by the paddy-lands of Chalnah village and bheels Bhootan, Phalia, and Shotashi, and on the north by the villages of Mysalah, Sherapore, and Chur Ghosepore:—

1.	Mouzah	Syedpore, including its bazar.	7.	Mouzah	Baragram.
2.	„	Kamarhati.	8.	„	Shotashi.
3.	„	Dhopaghatta, including its bazar.	9.	„	Amgram.
4.	„	Satvir.	10.	„	Kamargram.
5.	„	Silahati.	11.	„	Chalnah and Anderkota.
6.	„	Gopalchuranpore.	12.	„	Boalmari Bazar.

J. CRAWFURD,
for Secy. to the Govt. of Bengal.

[Second Publication.]

DECLARATIONS.

The 7th October 1874.—Whereas it appears to the Lieutenant-Governor of Bengal that land is required to be taken by Government at the public expense for a public purpose, viz. for excavating a tank in the village of Soota Hât, pergunnah Cuttack Havellee, zillah Cuttack, it is hereby declared that for the above purpose a piece of land measuring, more or less, 3*r*. 29*p*., bounded on the north and west by lands appertaining to the garden of Jhingye Sahoo, on the south by the compound of the late Nobin Chunder Sarangee's house, and on the east by the public road, is required within the aforesaid village of Soota Hât.

This declaration is made under the provisions of Section 6 of Act X of 1870 to all whom it may concern.

J. CRAWFURD,
for Secy. to the Govt. of Bengal.

PUBLIC WORKS DEPARTMENT.—BENGAL.

ESTABLISHMENT.

The 14th October 1874.

No. 361.—*Notifications.*—Mr. R. Foley, Executive Engineer, Fourth Grade, assumed charge of the Bogra Special Division on the 1st September 1874, before noon.

No. 362.—Mr. J. Sheldon, Executive Engineer, Third Grade, assumed charge of the Rungpore Special Division on the 16th September 1874, before noon.

No. 363.—Lieutenant J. T. Wright, Assistant Engineer, First Grade, assumed charge of the Dinagepore Special Division on the 26th September 1874, after noon.

No. 364.—*Transfer.*—Baboo Radhica Narain Ghose, Assistant Engineer, Second Grade, from the Sonthal to the 24-Pergunnahs District, which he joined on the 28th September 1874, before noon.

No 365.—*Leave of Absence.*—Private C. Vyner, Overseer, First Grade, attached to the Midnapore District, for fifteen days, on medical certificate, from 29th April to 13th May 1874, under Chapter V, Section 3 of the Public Works Code.

No. 366.—Baboo Surruth Chunder Sandle, Overseer, Third Grade, attached to the Dinagepore and Maldah Districts, for two months, on medical certificate, under Supplement F, Section 3 of the Civil Leave Code.

No. 367.—The privilege leave for one month granted* to Sub-Conductor W. Cummings, Supervisor, First Grade, attached to the East Tirhoot Special Division, is cancelled.

* Bengal Government, Public Works Department, Notification No. 304, dated 2nd September 1874.

The 15*th October* 1874.

No. 368.—*Appointment.*—In supersession of this office Notification No. 236, dated 7th July 1874, Mr. B. Clark, Assistant Engineer, First Grade, is appointed to officiate as Executive Engineer of the Second Calcutta Division.

No. 369.—*Postings.*—Mr. W. P. Milne, Engineer Apprentice, is posted to the First Calcutta Division, which he joined on the 8th October 1874, before noon.

No. 370.—Baboo Krith Chunder Chowdry, Engineer Apprentice, is posted to the Third Calcutta Division, which he joined on the 8th October 1874, before noon.

No. 371.—*Notification.*—Captain J. May, Executive Engineer, Third Grade, assumed charge of the Sarun and Chumparun District, on the 21st September 1874.

No. 372.—*Errata.*—In Notification No. 329, dated 29th September 1874, for "before noon" read "after noon."

In Notification No. 351, dated 8th October 1874, for "1872" read "1874."

The 17*th October* 1874.

No. 373.—*Notification.*—The following order, issued by the Government of India in the Public Works Department, is republished for information :—

No. 564 *of the* 13*th October* 1874.—Mr. G. B. Braddon, Assistant Controller, Public Works Department, temporarily attached to Bengal, is appointed to officiate as Deputy Controller of Public Works Accounts, Bengal, from the 14th August 1874, during the absence of Captain F. Oldham, R.E., Deputy Controller, or until further orders.

G. F. E. S. NEILL, *Captain, M. S. C.,*
Offg. Assistant Secretary to the Govt. of Bengal,
Public Works Department.

JAIL DEPARTMENT.

No. 9508.—NOTIFICATIONS.—*The* 14*th October* 1874.—Mr. C. A. Wilkins took charge of the Baraset Jail from Baboo Bunkim Chunder Chatterjee in the afternoon of the 5th October 1874.

No. 9677.—*The* 15*th October* 1874.—Surgeon R. G. Mathew received charge of the Darjeeling Jail from the Deputy Commissioner in the afternoon of the 30th September last.

W. L. HEELEY,
Inspector-General of Jails, Bengal.

HIGH COURT NOTICE.

HIGH COURT,—ORIGINAL SIDE.

Notification.—*The* 7*th October* 1874.—Mr. R. Belchambers, Registrar, &c., of the High Court, Original Side, has obtained three months' privilege leave of absence, with effect from the 20th of November next.

By order,
R. BELCHAMBERS, *Registrar.*

NOTIFICATION.

UNDER Section 14, Act XI of 1865, notice is hereby given that, subject to the orders of Government, the Judge of the Small Cause Courts of Kishnaghur, Meherpore and Ranaghat, will, during the month of November 1874, hold sittings in the above courts on the dates mentioned below :—

In the Kishnaghur Court—17th, 24th, 25th, and 26th November 1871.
In the Meherpore Court—20th, 21st, and 23rd November 1874.
In the Ranaghat Court—14th, 27th, 28th, and 30th November 1874.

KEDER NATH BANERJEE, *Offg. Judge.*

KISHNAGHUR SMALL CAUSE COURT, the 6th October 1874.

TREASURY NOTICES.

BABOO AUKHOY COOMAR SEN, Deputy Collector, has been placed in charge of the Treasury at Rungpore, and authorized to draw bills on other treasuries.

E. W. MOLONY, *Commissioner.*

COMMR.'S OFFICE, RAJSHAYE DIVN., BERHAMPORE, 14th October 1874.

DEPUTY COLLECTOR BABOO LUCHMEE NARAIN has been placed in charge of the Shahabad Treasury, and is authorized to draw bills on other treasuries.

DURGAGATI BANERJEA, *Personal Asst. to Commr.*

PATNA COMMR.'S OFFICE, the 30th September 1874.

BABOO NUND KOOMAR AYKAT, Extra Assistant Commissioner, has been placed in charge of the Hazareebagh Treasury, and is authorized to draw bills on other treasuries.

CHOTA NAGPORE, the 1st October 1874. E. T. DALTON, *Commr. of Chota Nagpore.*

EDUCATIONAL NOTICES.

Orders by the Vice-Chancellor and Syndicate of the Calcutta University.

THE following alterations in the Regulations for the Entrance Examination, having been sanctioned by the Senate and approved of by His Excellency the Governor-General in Council, are published for general information.

It is further notified that the Amended Regulations for the Entrance Examination will take effect at the Examination of December 1875 :—

(1.) In lieu of the old Regulations under the heading II—HISTORY, the following have been substituted :—

II—HISTORY AND GEOGRAPHY.

The outlines of the History of England and of the History of India. The elements of Physical Geography, as in Blanford's Physical Geography, Chapters I, II, III, VIII, IX, and so much of General Geography as is required to elucidate the Histories.

(The historical text-books will be fixed from time to time by the Syndicate.)

(2.) In lieu of the old Regulations under the heading III—MATHEMATICS, the following have been substituted :—

III—MATHEMATICS.

Arithmetic.

The four Simple Rules; Vulgar and Decimal Fractions; Reduction; Practice; Proportion; Simple Interest; Extraction of Square Root.

Algebra.

The four Simple Rules; Proportion; Simple Equations; Extraction of Square Root; Greatest Common Measure; Least Common Multiple.

Geometry and Mensuration.

The first four books of Euclid, with easy deductions. The mensuration of plane surfaces, including the theory of surveying with the chain, as in Todhunter's Mensuration, Chapters 1 to 8 and 10 to 15, inclusive, and Chapters 44 to 47, inclusive.

The following alterations in the Regulations for the Examinations in Medicine, having been sanctioned by the Senate and approved of by His Excellency the Governor-General in Council, are published for general information :—

(*A*). In place of Clause (*b*), Section 2, of the old Regulations for the First Licentiate Medical Examination, the following has been substituted :—

(*b*). Of having been engaged in medical studies for three academical years, after passing the First Examination in Arts.

(*B*). In place of Clause (*b*), Section 9, of the old Regulations for the Second Licentiate Medical Examination, the following has been substituted :—

(*b*). Of having, subsequently to passing the First Licentiate Medical Examination, attended the following Courses of Lectures at a School of Medicine recognized by the Syndicate :—

Two Courses of 70 Lectures.

Medicine (including Hygiene). | Midwifery.
Surgery.

Two Courses of 50 Lectures.

Medical Jurisprudence.

One Course of 70 Lectures.

General Pathology and Morbid Anatomy.

One Course of 20 Lectures.

Diseases of the Eye.

(*C*). In place of clause (*b*), Section 10, of the old Regulations for the Second M. B. Examination, the following has been substituted :—

(*b*). Of having, subsequently to passing the First M. B. Examination, attended the following Courses of Lectures at a School of Medicine recognized by the University :—

Two Courses, each of 70 Lectures.

Medicine (including Hygiené). | Midwifery.
Surgery.

Two Courses of 50 Lectures.

Medical Jurisprudence.

One Course of 70 Lectures.

General Pathology and Morbid Anatomy.

One Course of 50 Lectures.

Diseases of the Eye.

(*D*). The following Clause has been added under Section 9 of the old Regulations for the Second Licentiate Medical Examination, and under Section 10 of the old Regulations for the Second M. B. Examination :—

Of having duly and carefully performed six *post-mortem* examinations.

(*E*). In place of Section 13 of the old Regulations for the Second Licentiate Medical Examination, the following has been substituted :—

13. Every candidate shall be examined in the following subjects :—

Principles and Practice of Medicine.	Medical Jurisprudence.
Ditto ditto of Surgery.	Pathology and Hygiené.
Ophthalmic Medicine and Surgery.	Practical Toxicology.
Midwifery.	

The clinical examination shall be conducted in the wards of a hospital.

(*F*). In place of Section 14 of the old Regulations for the Second M. B. Examination, the following has been substituted :—

14. Every candidate shall be examined in the following subjects :—

Principles and Practice of Medicine.	Medical Jurisprudence.
Ditto ditto of Surgery.	Pathology and Hygiené.
Ophthalmic Medicine and Surgery.	General and Comparative Physiology.
Midwifery.	Practical Toxicology.

The clinical examination shall be conducted in the wards of a hospital.

(*G*). In place of Clause (*c*), Section 17, of the old Regulations for the Second M. B. Examination, the following has been substituted :—

(*c*). Of having passed an examination in Comparative Anatomy and Zoology, and in General and Comparative Physiology.

It is also notified—

That the new Regulations under paragraphs B, C, D and E, will take effect at the examinations of March 1875.

That the new Regulation under paragraph A will take effect at the examination of March 1878.

That the new Regulations under paragraph F, as regards Pathology and Hygiené, will take effect at the examination of March 1875, and as regards General and Comparative Physiology, at the examination of March 1880.

That the new Regulation under paragraph G will take effect at the examination of March 1880.

Senate House, the 9th October 1874. W. G. WILLSON, *Offg. Registrar.*

NOTIFICATION.

Fort William, the 13th October 1874.

BURMAH.		MADRAS.	
2-maund bags	2,10,000	2-maund bags	70,000
1 „ „ ...	35,000		

NOTICE is hereby given that sales by public auction of the Government rice marginally noted will be held at the opium sale-rooms near the office of the Board of Revenue, as follows :—

	BURMAH.		MADRAS.
	About one-maund bags.	About two-maund bags.	About two-maund bags.
On Monday the 16th November	.....	62,000	18,000
„ „ 7th December	2,000	59,000	11,000
On Tuesday the 29th December	.....	80,000	.....
„ „ 18th January 1875	33,000	9,000	41,000
	35,000	2,10,000	70,000

The following are the conditions of the sale:—

1. The sale shall commence at the hour of 11 A.M. of the day fixed, and shall not be continued after the hour of 5 P.M.

2. Each lot shall contain 1,000 bags, of an average weight, as ascertained by examining and weighing, in the presence of intending purchasers, a percentage of at least 100 bags of each description of rice, on days (at least ten days previous to day of sale) to be fixed by public advertisement. The average nett weight thus ascertained will be declared at time of sale, and will also be notified in the *Exchange Gazette* for two days previously.

3. The bids must advance Rs. 10 at a time.

4. Intending purchasers will have an opportunity of inspecting samples of the rice at the office of the undersigned on any day previous to the sale, between the hours of 11 A.M. and 3 P.M., and of examining its quality and condition in the godowns on the days to be fixed by public advertisement for testing the average weight of the bags to be sold.

5. A currency note for Rs. 100 shall be taken as a deposit on each lot from the purchaser in the sale-room, before the lot is registered in the sale-book, and such note shall be considered part of the 20 per cent. deposit referred to in paragraph 6.

6. A deposit of 20 per cent. of the price of the rice purchased must be paid into the Bank of Bengal by each purchaser as a deposit the day after the sale.

7. Within three days after making the deposit of 20 per cent., the remainder of the price must be paid into the Bank of Bengal, or the first deposits will be forfeited.

8. Payment in full may be made at any time within four days after the sale.

9. Application for delivery orders are to be made to the undersigned, and such orders will be issued according to priority of application; but no delivery order shall be issued, or application for the same be entertained or recorded, until the full amount of purchase-money shall have been paid. Delivery orders shall specify the dates on which delivery is to be taken, and these dates will be fixed, as far as practicable, with reference to the wishes of purchasers; but rice not taken delivery of on the date or dates named in the order, shall remain in the godown until all subsequent orders of same sale shall have been satisfied; nor shall the purchaser have any claim upon Government in respect of such delayed delivery.

10. Delivery in full must be taken within twenty days of date of sale, or the amount deposited shall be forfeited.

11. The buyer must satisfy himself in every respect as to the quality, description, and weight of the rice before the day of sale. No subsequent complaints or reclamations will be admitted.

12. The Officer superintending the sale on the part of Government is empowered to reject at his discretion the bid of any individual, unless such individual shall, on demand, tender at the time a deposit, either in Government of India Notes, Bank of Bengal receipts, or Government securities, of a sum equal to 20 per cent. of his bid.

13. Any further information respecting weight, description, or quality of the rice advertised for sale, that may be desired, will be furnished on application to the undersigned.

14. The undersigned reserves to himself the right of altering the dates of sales should circumstances render it expedient, and of withdrawing any unsold lot.

39, STRAND, CALCUTTA, J. GRAHAM, *Major, on Special Duty.*

The 13th October 1874.

NOTICE.

The 16th October 1874.

AN examination of the Government rice, to be sold by auction on the 16th November as advertised in the *Calcutta Exchange Gazette* of the 15th October, will take place at the Calcutta Docking Company's premises at Howrah, on the 29th, 30th, and 31st October, at 11 A.M.

BURMAH.		MADRAS.	
2-maund bags ...	62,000	2-maund bags ...	18,000

Any number of bags up to 100 of each description of rice will be opened and weighed before the public on the days above-mentioned, and the choice of these bags up to 200 altogether to be so weighed and examined may be made by any of the persons present.

39, STRAND, CALCUTTA, J. GRAHAM, *Major, on Special Duty.*

The 16th October 1874.

Name of District.	Ports at which salt is generally available for export on private trade.	Quantity remaining in store actually available for export on 16th September 1874.	REMARKS.
		Indian Mds.	
Ganjam	Bavanapadu at the Nowpadah Salt Pans	50,000	
Godavery	Coconada	47,600	
Chingleput	Madras	....	
	Ennore	....	
	Covelong	....	
Tanjore ..	Negapatam	....	
	Katmavady	....	
Tinnevelly	Tuticorin	1,09,200	
	Total ..	2,06,800	

C. A. GALTON, *Acting Sub-Secretary.*

REVENUE BOARD OFFICE,
Madras, the 28th September 1874.

PUBLISHED for general information.

By order of the Member-in-Charge,

W. H. GRIMLEY, *Offg. Secretary.*

BOARD OF REVENUE, L. P., Fort William, the 14th October 1874.

OPIUM NOTIFICATION.

No. 10055B.

NOTICE is hereby given that the Eleventh Sale of Opium, the provision of 1872-73, will be held at the Government Opium Sale-room, No. 2, Bankshall Street, on Friday, the 6th November 1874, at 11 A.M., and will comprise 3,750 chests, viz.—

	Chests.
Behar Opium	2,185
Benares „	1,565
Total	3,750

2. The general conditions of the sale now advertised will be the same as usual. They may be ascertained by reference to the Notification issued on the 8th November 1873, and published in the *Government* and *Exchange Gazettes*, or on personal application at the Office of the Board of Revenue.

3. The latest dates for deposit and clearance will be the 11th and 21st November respectively, that is to say, no Bank of Bengal Receipts, Government Promissory Notes, or other Public Securities, that may be tendered for deposit in redemption of Promissory Notes given by purchasers in the Sale-room, will be received after 4 P.M. of Wednesday, the 11th November 1874, and no Bank of Bengal Receipts in full payment of lots will be accepted after 4 P.M. of Saturday, the 21st November 1874.

4. In addition to the quantity above advertised for sale, the following quantity, more or less, of Behar and Benares Opium will be brought to sale in the present year on or about the date specified below. The Member in charge of the Opium Department, however, reserves to himself the right of altering this date should circumstances render it expedient to do so:—

Date.	Behar, about Chests.	Benares, about Chests.	Total, about Chests.
On or about Thursday, 3rd December 1874 ...	2,185	1,565	3,750
Total ...	2,185	1,565	3,750

By order of the Member-in-Charge,

W. H. GRIMLEY, *Offg. Secretary.*

BOARD OF REVENUE, FORT WILLIAM, the 29th September 1874.

The Calcutta Gazette.

WEDNESDAY, OCTOBER 21, 1874.

PART II.

Advertisements.

[N.B.—Advertisements, Notices, &c., intended for insertion in this part of the Gazette cannot be received after Noon on Monday.]

ADVERTISEMENT OF SALE.

NOTICE is hereby given that the proprietory right of Government to the undermentioned estate, situate in the district of Burdwan, will be put to sale at the Burdwan Collectorate on the 25th November 1874, corresponding with 10th Agrahan 1281 B.S.

The purchasers of this estate will be subject to the following conditions:—

1*st*.—If the amount of purchase-money do not exceed Rs. 100, the whole amount to be paid down at once.

2*nd*.—If the amount of purchase-money exceed Rs. 100, one-fourth of the amount bid to be immediately deposited. If the balance be not paid by noon of the 15th day after the sale, reckoning the day of sale as one, or if that day be a close holiday, then by the noon of the first succeeding office day, the sale to be cancelled, the sum deposited being forfeited to Government, and the estate to be again put up for sale at the risk of the defaulting purchaser after issue of advertisement as in the case of original sale.

3*rd*.—The estate will be sold revenue free to the highest bidder above the upset price.

No. in statement of Govt. estates.	No. on the District Roll.	Name of estate and pergunnah.	Approximate area in acres.	Upset price.	REMARKS.
			A. R. P.	Rs. A. P.	
62	2,790	Horrirampore, *alias* Moshidpore ..	2 2 23	10 0 0	

E. W. WHINFIELD, *Offg. Collector.*

BURDWAN COLLECTORATE, the 30th September 1874.

LAND SALE NOTICE.

NOTICE is hereby given, under Section 6, Act XI of 1859, that the undermentioned estates, in the district of Patna, will be put up to public and unreserved sale at the Collector's Office of that district on the 17th day of November 1874, for arrears of revenue and other demands, which, by the Regulations and Acts in force, are directed to be realized in the same manner as arrears of revenue due on the 28th day of September 1874.

CLASS I.—*Permanently-settled Estate.*

Number of Towjee.	Name of Mehal and Pergunnah.	Sudder Jumma.	Names of Proprietors.	REMARKS
		Rs. A. P.		
725	Arazee Jahangeerpore Magurpaul, Pergunnah Munair.	15,231 1 11	Dhurum Loll, Permeshur Nath, Roy Rasbeharee Loll, Roy Hursykishoon, Moonshee Hurukh Loll, father and guardian of Baboo Ramaputjuhoy, minor son Moonshee Boolu Keeloll, Roy Gouree-sunker, Mussamut Ujodheea Brijkoomar Loll, Mussamut Ekhlaseekoar, wife of Leelkunt Sing, *oorf* Kuntoo Loll, deceased, Mussamut Bhugmanee Koar, wife of Purayaynarain, Mussamut Jankee Koar, wife of Dabee Pershad, deceased, Abdool Luteef, Syed Rujeeooddeen Hosen, *oorf* Shahed Hosen, Baboo Nundo Koomar Loll, Baboo Ramkoomar Loll.	Out of sudder jumma Rs 15,231-1-11 Rs 12,375-4-7 to be deducted on account share of Dhurum Loll, Mussamut Bhugmanee Koar, Permeshur Nath Deo, applicants, Mussamut Ujodheea, &c, non-applicants. Sudder jumma advertized for sale is Rs. 2,856-13-4 on account of the share of Roy Rasbeharee Lall, with whom separate account was opened under Section 10, Act XI of 1859, which will be sold for arrears of Government revenue only.

PATNA COLLECTORATE, the 7th August 1874. A. C. MANGLES, *Collector.*

اشتہار نیلام مطابق دفعہ ۶ - ایکٹ ۱۱ سنہ ۱۸۵۹ع

سب کو جاننا چاہئے کہ یہہ محال جو نیچے لکھا ہی بابت باقي مالگذاری سرکار و دوسري دعوي جو مطابق آئین و قانون جاري کے باقي مالگذاري سرکار کے طرح وصول ہونی چاہئے و جو تاریخ ۲۸ ماہ سپٹمبر سنہ ۱۸۷۴ع کو باقی تھي تاریخ ۱۷ ماہ نومبر سنہ ۱۸۷۴ع مطابق ۲۳ ماہ کاتک سنہ ۱۲۸۲ فصلي روز سہ شنبہ کو اس ضلع کے صاحب کلکٹر کے کچہري مین بلا عذر سب کے سامنے نیلام ہوگا

قسم محال بندوبست دائمی

نمبر توریع	نام محال نقید پرگنہ	صدر جمع	نام مالکون کا	کیفیت
۷۲۵	اراضي جہانگیر پور منگر پال پرگنہ منیر	۱۵۲۳۱-۱-۱۱	دھرم لعل پرمیسر ناتھہ و راے راسبہاري لعل و راے ہولکن و منشی ہرکھہ لعل پدر والي نابو مران ہیت سہاے پسر نابالغ و و منشي نولاقي لال راے گور سنکر و مسماۃ اجودھیا دیبي و مسماۃ احلاصی کنور زوجہ ٹیلکہہ سنگہ عرف کہلو لعل متوفي و مسماۃ بہاگماني کنور زوجہ پریاگ نراین و مسماۃ جانکي کنور زوجہ دیبي پرشاد متوفی و عبداللطیف و سید رضی الدین حسین عرف شاہد حسین و نابو نند کمار لعل و نابو راجکمار لعل	اس مین سے صدر جمع منہائي ہوگا ۱۲۳۷۵-۴-۷ بابت حصہ دھرم لعل و مسماۃ بہاگماني کنور و پرمیسر ناتھہ و غیرہ سایلان و مسماۃ اجودھیا دیبي وغیرہ غیر سایلان کا و صدر جمع جو نیلام ہوگا ۲۸۵۵-۱۳-۴ بابت حصہ راے راسبہاري لعل جسکے ساتھہ تفریق رول ہوا بمراد دفعہ ۱۰-ایکٹ ۱۱ سنہ ۱۸۵۹ع بعات باقي مالگذاري کے نیلام ہوگا فقط

A. C. MANGLES, *Collector.*

العبد رگھو نس سہاے توزیع نویس

تحریر في التاریخ ۷ ماہ اکتوبر سنہ ۱۸۷۴ع

साहिब कलकटर बहादुर जिले पटना के हुक्म से

इश्तहार नीलाम मुताबिक दफा ६ एक्ट ११ सन १८५९

सब को जानना चाहिये कि यह महाल जो नीचे लिखा है बाबत बाकी मालगुजारी सरकार जो दूसरे दावे जो मुताबिक आईन जो कानून जारी के बाकी मालगुजारी सरकार की तरह वसूल होने चाहिये जो जो तारीख २८ महीना सीतमबर सन १८७४ को पाने थे तारीख १७ महीना अक्तूबर सन १८७४ मुताबिक ता: २१ महीना कातीक सन १२८२ फसली दिन मंगल को इस जिले के साहेब कलकटर की कचहरी में बिला उज्र के सब के सामने नीलाम होगा।

किसिम बन्दोबस्त दायमी

तौजी नम्बर	नाम महाल और परगना	सदर जमा	नाम मालिकों का	कैफियत
७२५	बराजी जहांगीरपुर मंगरपाल परगना मनेर	१५२११/११	चरन लाल परमेश्वर नाथ राय राम बीहारी लाल राय चरकिशन मुनशी चरन लाल मेहर वाली बाबू रमापत सहाय मेसर नाबालिग मुनशी बुलाकि लाल राय गजरीशंकर मोसममात अजोधादेई बो बीरज कुमार लाल मोसममात अवलाशी कुंवर औजे नील कंठ सींघ उरफ कनद लाल मोतवफा मोसमात लागमानी कुंवर औजे परबागन राय बो मोसममात जानकी कुंवर औजे दे बी परशाद मोतवफा अबदुल लतीफ सईद रजीउद्दी हुसेन उरफ साहेद हुसेन बाबू नन्दकुमार लाल बाबू राम कुमार लाल	ईसमें से सदर जमा मोनसा होगा मोबलीग १२२७।।०/० बाबत हीसा चरनलाल मोस्तात भागमानी कुंवर परमेश्वर नाथ बगैरह सायलान मसमात अजोधादेई बगैरह गैर सायलान का बो सदर जमा जो नीलाम होगा २८५ ॥/॥ बाबत हीसा राय राम बो चरीलाल जीसके साथ तफरीक उजा बजोराद दफा १० एक्ट ११ सन १८५९ व ईलत बाकी माल गुजारी के नीलाम होगा

A. C. MANGLES, *Collector.*

ता: ७ माह अकतबर सन १८७४ ईसवी

Wanted.

SIX Overseers for employment on local works in the district of Tirhoot, viz. two on a salary of Rs. 70, two on 60, and two on 50 per mensem. Applications, with copies of testimonials, should be forwarded to the Magistrate of Tirhoot, and no application will be received after the 25th instant.

C. F. WORSLEY, *Offg. Magte. of Tirhoot.*

TIRHOOT MAGISTRACY, the 1st October 1874.

Statement of the Affairs of the Bank of Bengal for the week ending 12th October 1874.

LIABILITIES.		Rs.	A.	P.
Proprietors' capital, paid-up ...		2,20,00,000	0	0
Reserve Fund ...		16,07,617	7	9
General Treasury Balance at Head Office	Rs. 1,75,95,964 10 3	3,44,23,211	12	0
General Treasury Balance at Branches	„ 1,68,27,247 1 9			
Other Deposits at Head Office and Branches ...		2,76,93,834	14	5
Bank Post Bills, &c.		6,90,884	11	9
Sundries		6,85,086	11	11
Total ...		8,71,00,635	9	10

ASSETS.		Rs.	A.	P
Government Securities ...		1,86,93,940	12	0
Loans on Government Securities, &c., at Head Office and Branches ...		87,26,775	11	5
Accounts of credit on Government Securities, &c., at Head Office and Branches		28,61,697	6	5
Mercantile Bills discounted at Head Office and Branches ...		1,92,63,047	14	11
Dead Stock ...		10,75,731	9	4
Stamps ...		15,025	12	6
Balances with other banks ...		8,86,624	14	8
Sundries ...		32,551	9	2
Bullion ...		4,54,782	15	2
		5,20,09,678	9	7
Cash and Currency Notes at Head Office ...	Rs. 1,39,58,559 13 11	3,50,90,957	0	3
Cash and Currency Notes at Branches ...	„ 2,11,32,397 2 4			
Total ...		8,71,00,635	9	10

By order of the Directors,

R. HARDIE,
Secretary & Treasurer.

BANK OF BENGAL,
Calcutta, the 14th October 1874.

J. GORDON,
Chief Accountant & Deputy Secretary.

(412—1)

Commissioners for making Improvements in the Port of Calcutta.

NOTICE.

UNDER SECTION 69 OF ACT V (B.C.) OF 1870.

THE following Packages, landed at the Jetties from the undermentioned ships, have been removed to the Commissioners' Import Warehouse, where they remain at the risk and expense of the owners. If not cleared within two months from the date stated against each item, they will be sold under Section 72 of the said Act.

Date of removal to Import Warehouse.	No., Mark, and Description.	Consignees.	Ships.
1874.			
Sept. 20th ...	2 Angle Bars, S S, or no mark ...	Order ...	John Tennant.
„ 20th ...	2 Flat Bars, no mark ...	„ ...	Ditto.
Oct. 10th ...	254 Barrels, no mark ...	„ ...	Ditto.
„ 10th ...	213 „ [J D] A L P D ...	„ ...	Dacca.
„ 16th ...	92 Casks, [D] ...	„ ...	Star of Greece.
„ 16th ...	1 Case, [43] A. B. & Co. ...	„ ...	Duke of Devonshire.
„ 16th ...	7 Cases, [crow's foot] I S D ...	Medical Department	Ditto.
„ 16th ...	3 Drums, [N] N ...	Order ...	Ditto.
„ 16th ...	2 Cases, [R B R] ...	„ ...	Ditto.
„ 16th ...	3 Casks, [X] ...	„ ...	Ditto.
„ 16th ...	1 Case, [A & H B] Delhi ...	„ ...	S. S. Clive.
„ 16th ...	2 Cases, [A & N] Delhi ...	„ ...	Ditto.
„ 16th ...	5 Springs, A C ...	Gisbourne & Co. ...	Ditto.
„ 16th ...	1 Bale, C V R ...	Graham & Co. ...	Ditto.
„ 16th ...	1 „ Queen C C ...	Ditto ...	Ditto.
„ 16th ...	2 Cases, C A D V, Moulmain ...	Order ...	Ditto.
„ 16th ...	1 Case, [D] G C ...	Graham & Co. ...	Ditto.
„ 16th ...	6 Boxes, [E] B or R S ...	M. N. Bose & Sons...	Ditto.
„ 16th ...	3 Bales, [G. C. M. & Co] ...	Order ...	Ditto.
„ 16th ...	3 Cases, G. W. W. & Co. ...	F. T. Brooks & Co....	Ditto.
„ 16th ...	4 „ N [G R] ...	Order ...	Ditto.
„ 16th ...	1 Case, G C ...	Graham & Co. ...	Ditto.
„ 16th ...	2 Cases, G H H ...	K. Hamilton & Co.	Ditto.
„ 16th ...	1 Bale, C [F Horse] ...	Graham & Co. ...	Ditto.
„ 16th ...	1 Case, H. M. & Co., F ...	H. Miller & Co. ...	Ditto.
„ 16th ...	8 Bales, [J P C] ...	Graham & Co. ...	Ditto.
„ 16th ...	1 Bale, S [J W B] M ...	Ditto ...	Ditto.
„ 16th ...	13 Cases, J G C ...	Ditto ...	Ditto.
„ 16th ...	3 „ J G H ...	Ditto ...	Ditto.
„ 16th ...	7 Bales, Queen K K ...	Ditto ...	Ditto.
„ 16th ...	1 Bale, Murmeid G D C ...	Ditto ...	Ditto.
„ 16th ...	1 Case, addressed ...	Hon'ble M. G. G. Morris, No. 7, Harrington Street.	Ditto.
„ 16th ...	4 Bales, N N M ...	Order ...	Ditto.
„ 16th ...	1 Bale, no mark ...	„ ...	Ditto.
„ 16th ...	63 Cases, [P P P P] ...	„ ...	Ditto.
„ 16th ...	6 Bales, C Stag ...	Graham & Co. ...	Ditto.
„ 16th ...	4 Bales, G D Star C ...	Ditto ...	Ditto.
„ 16th ...	5 Cases, S L S K ...	Order ...	Ditto.
„ 16th ...	1 Bale, [S V G & C] Madras ...	„ ...	Ditto.
„ 16th ...	1 S. Package, addressed ...	Mrs. Champion or M. Brown.	Ditto
„ 16th ...	1 Parcel, addressed ...	K. Bullen & Co. ...	Ditto.
„ 16th ...	1 „ P M, care of ...	A. Wright & Co. ...	Ditto.
„ 16th ...	1 „ [D] G S ...	Order ...	Ditto.
„ 16th ...	1 Truss, [C M C K I] C ...	„ ...	Ditto.
„ 16th ...	1 „ [R R M] or ...	W. H. Nott & Co. ...	Ditto.
„ 16th ...	1 Parcel, S [J W B] M ...	Order ...	Ditto.
„ 16th ...	1 „ addressed ...	G. C. Roy ...	Ditto.
„ 16th ...	1 „ [P P P P] ...	Order ...	Ditto.
„ 16th ...	1 „ addressed ...	P. Law & Co. ...	Ditto.
„ 16th ...	1 „ G G G C C C D D D H H H ...	Order ...	Ditto.
„ 16th ...	1 Bar Angle Iron, H & A ...	Jessop & Co. ...	Ditto.
„ 16th ...	1 Bundle Hoop Iron, S in red ...	P. K. Law & Co. ...	Ditto.

Date of removal to Import Warehouse. 1874.	No., Mark, and Description.	Consignees.	Ships.
Oct. 16th ...	9 Blocks Stone, W M M	... Order	... S. S. Clive.
„ 17th ...	2 Cases, [413] A. B. & Co.	... „	... Star of Greece.
„ 17th ...	3 Cases, = 159 =	... „	... Ditto.
„ 17th ...	2 „ [A A] C & B	... Hajee Ahmed	... Ditto.
„ 17th ...	2 Crates, [37] A. J. & Co.	... Jessop & Co.	... Ditto.
„ 17th ...	2 Kegs, B. R. & Co.	... Bhola Nath Rockhit.	Ditto.
„ 17th ...	144 Packages, B C D	... Order	... Ditto.
„ 17th ..	10 Cases, B. H. H. & Co.	... „	... Ditto.
„ 17th ...	1 Cask, [C C M]	... „	... Ditto.
„ 17th ...	3 Casks, [C 30] J. L. & Co.	... „	... Ditto.
„ 17th ...	6 Packages, [132]	... „	... Ditto.
„ 17th ...	7 Casks, [D R] F. T. B. & Co...	„	... Ditto.
„ 17th ...	100 Cases, G. F. K. & Co.	... „	... Ditto.
„ 17th ...	6 Cases, G. C. D. & Co.	... „	... Ditto.
„ 17th ...	4 Packages, G. M. & Co.	... „	... Ditto.
„ 17th ...	1 Cask, G C M	... Deno Nath Shaw	... Ditto.
„ 17th ..	1 Case, H. C. C. & Co.	... Hem Chunder Chunder.	Ditto.
„ 17th ...	2 Cases, [H & P] P B	... Order	... Ditto.
„ 17th ...	50 Bundles Hoop Iron	... „	... Ditto.
„ 17th ...	8 Casks, [J L O]	... „	... Ditto.
„ 17th ..	1 Case, [J M S]	... „	... Ditto.
„ 17th ...	6 Casks, [4643] J. L. & Co.	... „	... Ditto.
„ 17th ...	1 Case, J M S	... „	... Ditto.
„ 17th ...	1 Case, K K B	... „	... Ditto.
„ 17th ...	127 Kegs, L S & G S	... „	... Ditto.
„ 17th ...	2 Kegs, N H	... M. Lyall & Co.	... Ditto.
„ 17th ..	1 Case, [N.D. & Co.] F.T B & Co.	Order	... Ditto.
„ 17th ...	4 Casks Beer, no mark	... „	... Ditto.
„ 17th ...	4 Casks, N N	... Parbutty Churn Nundun & Brothers.	Ditto.
„ 17th ...	1 Keg, N C C, no mark	... Ram Chunder Pyne ..	Ditto.
„ 17th ...	1 Cask Beer, no mark or 10 [465] G D.	Order	... Ditto.
„ 17th ...	1 Case, [P S] F. T. P. & Co.	... „	... Ditto.
„ 17th ...	2 Casks [P M B]	... P. M. Biswas	... Ditto.
„ 17th ...	1 Cask, [870] P. C. P. & Co.	... Purbutty Churn Faul	Ditto.
„ 17th ...	40 Kegs, R G	... Order	... Ditto.
„ 17th ...	4 Casks, R D D	... Order	... Ditto.
„ 17th ...	3 „ S R B [860]	... Surroop Chunder Dass	Ditto.
„ 17th ...	21 „ S T S	... Order	... Ditto.
„ 17th ...	1 Cask Beer, H S [S C D]	... Pittambur Dutt	... Ditto.
„ 17th ...	2 Cakes Spelter, T	... M. C. Joakim	... Ditto.
„ 17th ...	2 Casks, [T D D]	... Order	... Ditto.
„ 17th ...	6 Cases, W L H C [2483]	... „	... Ditto.
„ 17th ...	4004 Fire Bricks Ramsay	... „	... Ditto.
„ 17th ...	24 Kegs [209] A B. & Co.	... „	... Star of Persia.
„ 17th ...	3 Cases = 315 =	... „	... Ditto.
„ 17th ...	12 Packages = 162 =	... „	... Ditto.
„ 17th ...	10 „ = 149 =	... „	... Ditto.
„ 17th ...	15 Cases = 60 =	... „	... Ditto.
„ 17th ...	2 „ = 110 =	... „	... Ditto.
„ 17th ...	1 Crate = 367 =	... „	... Ditto.
„ 17th ...	1 Cask = 208 =	... „	... Ditto.
„ 17th ...	7 Cases = 225 =	... „	... Ditto.
„ 17th ...	2 „ = 209 =	... „	... Ditto.
„ 17th ...	2 „ = 194 =	... „	... Ditto.
„ 17th ...	4 „ [B. & Co.] E B	... „	... Ditto.
„ 17th ...	1 Cask, [C 19] J. L. & Co.	... „	... Ditto.
„ 17th ...	2 Cases, [80 C] A. B. & Co.	... „	... Ditto.
„ 17th ...	1 Cask, [D C R] 9, F. T. B. & Co.	... Rockhet & Co.	... Ditto.
„ 17th ...	9 Cases, [E] A. B. & Co.	... Order	... Ditto.
„ 17th ...	4 Cases, E G	... J. Arlilli & Co.	... Ditto.
„ 17th ...	49 „ / 3 Casks } G. F. K. & Co.	... G. F. Kelner & Co.	Ditto.

Date of removal to Import Warehouse. 1874.	No., Mark, and Description.	Consignees.	Ships.
Oct. 17th ...	41 Casks, G. C. B. & Co. ...	Order ...	Star of Persia.
„ 17th ...	2 „ [G. C. D. & Co.] F. T. B. & Co. ...	„ ...	Ditto.
„ 17th ...	200 Bundles Hoop Iron, C C ...	„ ...	Ditto.
„ 17th ...	50 „ „ S S ...	„ ...	Ditto.
„ 17th ...	5 Packages, [441] J. O. & Co....	„ ...	Ditto.
„ 17th ...	5 Cases, = 469 = ...	„ .	Ditto.
„ 17th ...	3 „ = 490 = ...	„ ...	Ditto.
„ 17th ...	1 Cask, K M B ...	K M. Bannerjee ...	Ditto.
„ 17th ...	54 Bundles Buckets, [K N] F. T. B. & Co.	Order ...	Ditto.
„ 17th ...	1 Case, [10] L. N. M & Co ...	Loke Nath Mullick ..	Ditto.
„ 17th ...	1 Cask, [M H A] F. T. B. & Co.	Order ...	Ditto.
„ 17th ...	1 Case, M H A F T. B. & Co. ...	„ ...	Ditto.
„ 17th ...	44 Casks [N. L. & Co.] F. T. B. & Co.	„ ...	Ditto.
„ 17th ...	2 Cases, no mark ...	„ ...	Ditto.
„ 17th ...	2 Crates, „ ...	„ ...	Ditto.
„ 17th ...	1 Cask, „ or [S B] ...	„ ..	Ditto.
„ 17th ...	5 Casks, [P] F. T. B. & Co. ...	„ ...	Ditto.
„ 17th ...	2 Crates R D D ...	„ ...	Ditto.
„ 17th ...	2 Cases, S K C ...	„ ...	Ditto.
„ 17th ...	1 Parcel, addressed ...	Messrs. K. Bullen & Co.	Ditto.
„ 17th ...	6 Kegs, [H D S] ...	Order ...	Ditto.
„ 17th ...	15 Blocks Stone, W M M or no mark.	„ ...	S. S. Clive.
„ 17th ...	1 Casting Iron, M M M ...	„ ...	Ditto.
„ 17th ...	1 Case, W M M ...	„ ...	Ditto.
„ 17th ...	1 Iron Pipe, M M M ...	„ ...	Ditto.
„ 19th ...	2 Casks, [225] A. B. & Co. ...	„ ...	Star of Persia.
„ 19th ...	1 Case, [126] A. B & Co. ...	„ ...	Ditto.
„ 19th ...	5 Cases, 110] A B. & Co. ...	„ ...	Ditto.
„ 19th ...	16 „ [249] A. B. & Co. ...	„ ...	Ditto.
„ 19th ...	1 Cask, 208] A. B & Co. ...	„ ...	Ditto.
„ 19th ...	1 Case, [43 A. B. & Co. ...	„ ...	Ditto.
„ 19th ...	2 Cases, [149] A. B. & Co ...	„ ...	Ditto.
„ 19th ...	4 Packages, [351] A. B. & Co....	„ ...	Ditto.
„ 19th ...	1 Case, [220] A. B & Co. ...	„ ...	Ditto.
„ 19th ...	1 „ [162] A. B. & Co. ...	„ ...	Ditto.
„ 19th ...	3 Cases, [353] A. B. & Co. ...	„ ...	Ditto.
„ 19th ...	1 Case, [B & C] E B ...	„ ...	Ditto.
„ 19th ...	1 Funnel, [C] S C ...	T. E. Thomson ...	Ditto.
„ 19 h ...	6 Cases, E G ...	J. Artello & Co. ...	Ditto.
„ 19th ...	2 Packages, G. F. K. & Co. ...	G. F. Kellner & Co.	Ditto.
„ 19th ...	1 Package, G. C. B. & Co. ...	Order ...	Ditto.
„ 19th ...	2 Bundles Flat Iron, no mark ...	„ ...	Ditto.
„ 19th ...	158 Bars Flat Iron, no mark ...	„ ...	Ditto.
„ 19th ...	24 Bundles Hoop Iron, C C ...	„ ...	Ditto.
„ 19th ...	1 Case, [190] J O. & Co. ...	„ ...	Ditto.
„ 19th ...	1 Package, [K] F. T. B. & Co...	„ ...	Ditto.
„ 19th ...	4 Packages, [L. & Co] ...	Lloyd & Co. ...	Ditto.
„ 19th ...	6 Planks, no mark ...	Order ...	Ditto.
„ 19th ...	25 Casks Cement, S & Co. ...	Simpson & Co. ...	Ditto.
„ 19th ...	24 Flat Bars Iron, X X X in green	Order ...	Star of Greece.
„ 19th ...	21 Pieces Flat Bar Iron, no mark	„ ...	Ditto.
„ 19th ...	19 Flat Bars, no mark, or X black	„ ...	Ditto.
„ 19th ...	3 Bundles Flat Iron, no mark ...	„ ...	Ditto.
„ 19th ...	2 Bundles Nail Rod Iron ...	„ ...	Ditto.
„ 19th ...	48 Bars Iron, no mark ...	„ ...	Ditto.
„ 19th ...	87 Bars Iron, no mark ...	„ ...	Ditto.
„ 19th ...	1,377 Flat Bars, no mark, or III green.	„ ...	Ditto.

CALCUTTA, the 19th October 1874.

W. DUFF BRUCE, *Vice-Chairman.*

(413—1)

LOST CURRENCY NOTES.

THE following Currency Notes of the Government of India, Calcutta Circle, are stated to have been lost, and payment of their value has been claimed by the persons whose names are placed against the numbers; any other person having these Notes in his possession, or claiming a right to them, is warned to communicate at once with the undersigned :—

Notes wholly lost or destroyed.

Register No.	No. of Notes.	Value. Rs.	Name of Claimant.
7204	L/25 15128	20	The Officiating Post-Master General, Bengal.
7205	L/50 71867	10	Futteh Narain, the Officiating Deputy Post-Master, Dacoodnugger, and the Officiating Post-Master General, Bengal.
7211	L/20 39642	100	Mohanundo Ram, Mokund Ram.
7214	L/8 01537	100	R. H. Duncan.
7224	L/50 39709	100	Nobin Chunder Ghose.
	,, 39710	100	
	,, 39711	100	
7227	L/16 05388	50	

Notes partially lost or destroyed.

Register No.	No. of Notes.	Value. Rs.	Name of Claimant.
7200	A/84 39586	1,000	Golap Chund.
7201	L/79 88579	10	Hurry Mohun Sircar.
7202	L/16 27915	5	Gooroodass Chukerbutty.
	L 47156		
7203	L/15 43471	5	Grish Chunder Roy.
7206	A/91 14760	100	A. D. Cooper.
7208	L/35 43275	10	Mr. Emily Onroet.
7209	A/56 45179	10	Gunga Bishun.
	,, 45836		
	A/79 72416	10	
	,, 72400		
7210	L/8 51308	5	Chundi Churn Chatterjee.
	,, 51307		
7212	L/36 63180	20	Hosenezuma.
7213	A/16 34034	1,000	Messrs. Gillanders, Arbuthnot and Co.
7215	L/13 96894	5	Hurish Chunder Sarma.
	,, 96892	5	
7216	A/36 33563	20	Doorga Nath Moitra.
	,, 33593		
	L/95 68338	10	
	L/35 89163		
7217	L/18 77299	10	Shama Dass Roy.
7218	L/35 40104	10	Juggobundo Nundy.
	,, 40105		
7220	L/17 62200	20	Francis O. Runburn.
7221	L/16 40031	5	M. J. Torricks.
	,, 40040		
7222	L/38 84865	20	Marcar O. Pogose.
7223	,, 11929	20	Brojo Nath Pyne.
	,, 11926		
7225	L/18 63621	30	J. Henry.
	,, 63636		
	,, 63637		
	,, 63638		
	,, 63639		
	,, 63640		
7228	L/8 86842	100	Gones Dass Mohen Lall.
	,, 86843	100	
7230	L/36 88956	20	Soohanoollah.
7231	A/95 60852	10	Kedar Nath Mitter.
7232	L/18 54[illegible]87	5	Bhoiro Sahay.
7233	L/13 55092	20	Sudaram Pooronchund.
	,, 55093		
	L/18 72032	20	
	,, 72028		
7234	L/30 12473	10	Shib Chunder Shaw.

PAPER CURRENCY DEPARTMENT,
The 12th October 1874.

L. BERKELEY,
Asst. Commr. of Paper Currency.

Notification.

THE effects of the late Dr. Richard Henry Curran, Civil Surgeon of the Rajshahye District, are under the charge of this Court, and will be delivered to any person who may be duly authorized by law to receive the same.

J. MONRO, *District Judge.*

RAJSHAHYE DISTRICT COURT, the 1st October 1874. (396—3)

Notice.

A SPECIAL General Meeting of the Justices of the Peace for the Town of Calcutta will be held at the Town Hall, on Thursday, the 5th November 1874, at 11 o'clock A.M., to appoint a Surveyor and Assessor under Section 9 of Act VI of 1863, and to fix his salary under Section 12.

R. TURNBULL, *Secretary to the Justices*

The 20th October 1874. (414—1)

Hoolungooree Tea Company, "Limited."

AN Extraordinary General Meeting of Shareholders of this Company will be held at the Registered Office, No. 7, New China Bazar Street, on Saturday, the 31st October 1874, at 1 P.M., to cancel the Resolution referred to in the Memorandum already separately circulated to the Shareholders, &c.

CALCUTTA, 13th October 1874. (410—3) R. S. STAUNTON, *Secretary.*

Destroyed by Fire.

THE Government Promissory Notes No. 05[illegible]804 of the four per cent. of 1865, dated 1st May, for Rs. 500, other No. 055837 of 1865, dated 1st May, for Rs. 500, originally standing in the name of Gopal Chunder Sremany, other Bijraj Johuram, and last endorsed to Ram Gopal Paul and Dino Nauth Rokhit, the proprietor, by whom it was never endorsed to any other person. Payment of the above Note and the interest thereupon have been stopped at the Public Debt Office, Bank of Bengal, and application is to be made for the issue of duplicates in favor of the proprietor. RAM GOPAL PAUL AND DINO NAUTH ROKHIT.

(409—3)

Stolen.

THE undermentioned Government Promissory Notes, and interest warrants standing in my name, have been stolen, and the payment of interest and renewal have also been stopped in the Public Debt Office:—

No. 024783,	at 4 per cent. of	1842-43	...	...	Rs.	1,000
„ 012536,	„	„	...	...	„	500
„ 011792,	„	„	...	...	„	500
„ 013369,	„	„	...	...	„	2,100
„ 005645,	„	1835-36	...	...	„	1,400
„ 012885,	„	1854-55	...	...	„	1,000
„ 012884,	„	„	...	..	„	1,500
„ 007857,	„	1865	...	...	„	2,100
						10,100

Warrant No. 044707,	dated 25th September 1874	of	1842-43,	for Rs.	...	82
„ „ 032423,	„ 30th	„	1835-36,	„	...	28
„ „ 042059,	„ 30th	„	1854-55,	„	...	50
						160

HARINAVI, 24-PERGUNNAHS, the 12th October 1874.

(407—3) NOBIN CHAUND GHOSE.

Central Provinces' Gazetteer.

EDITION OF 1870 in one VOL.

A LIMITED number of the above work, strongly bound in cloth, octavo size, for sale at Rs. 12 per vol., exclusive of postage charge. Apply to—

MESSRS. THACKER, VINING, *Bombay,*
MESSRS THACKER, SPINK & CO., *Calcutta,* or
SUPDT., CHIEF COMMR.'S OFFICE, *Nagpúr.*

☞ The following books may be had from the Office of Superintendent, Government Printing, No. 8, Hastings Street. No orders can be attended to, unless accompanied by a remittance. When postage stamps are forwarded, one anna additional should be sent for every Rupee's worth of stamp for discount in exchanging them for cash. Service labels are not received.

Books required on the public service are only supplied when authorized by the Department under whose orders they are published.

Just published.

Army List.—New Number.

The Official Quarterly Army List of H. M.'s Forces in Bengal, to which is appended the Civil Service Gradation List, corrected up to 1st October 1874. *Price Rs.* 4; *packing and postage*, 8 *annas.*

Rules for the Qualification, Admission, and Enrolment of Pleaders and Mooktears in Mofussil Courts. *Price* 4 *annas; by post,* 5 *annas.*

Rules for Admission of Vakeels in the High Court. *Price* 4 *annas; by post,* 5 *annas.*

New authorized edition corrected up to 1*st December* 1873; *royal* 8vo., *limp covers, with every alternate page blank for entering notes and alterations.*

The Civil Pension Code. *Price, Re.* 1-4; *packing and postage,* 4 *as.*

The Civil Leave Code. *Price, Re.* 1; *packing and postage,* 3 *as.*

The Acting Allowance Code. *Price, As.* 8; *packing and postage,* 2 *as.; or*

The Three Codes bound in one vol. *Price, Rs.* 2-8; *packing and postage* 8 *as.*

A Report on the Expedition to Western Yunan *viâ* Bhamo. By John Anderson, M.D., Medical Officer and Naturalist to the Expedition. *Price Rs.* 8.

Report of the Commissioners appointed by the Government of India to inquire into the Origin, Nature, &c., of Indian Cattle Plagues. With Appendices, Calcutta, 1871. Fol. pp. xxx and 999. with Maps. *Price Rs.* 10; *packing,* 4 *annas.*

Selections from Unpublished Records of Government for the years 1748 to 1767 inclusive. Relating mainly to the social condition of Bengal. With a Map of Calcutta in 1784. By the Rev. J. Long, Member of the Government Record Commission. *Price Rs.* 5; *packing and postage* 1 *Re. extra.*

Selections from Calcutta Gazettes of the years 1816 to 1823 inclusive, showing the political and social condition of the English in India upwards of fifty years ago. By Hugh David Sandeman, C.S., Accountant-General, Bengal, and Member of the Record Commission. *Volume I, Rs.* 3, *and Volumes II. III. IV. and V, at Rs.* 5 *each; packing and postage Re.* 1 *extra*

Revised (Indian) Army Regulations, Regulations and Orders for the Army of the Bengal Presidency. Published by authority. Royal 8vo., cloth boards. *Price, Rs.* 4; *packing and postage, Re.* 1. *Interleaved copy, Rs* 5; *packing and postage, Re.* 1-12.

Book of Forms referred to in the above. Foolscap folio, enclosed in stiff covers. *Price, Rs.* 2; *packing and postage, Re.* 1-8.

Report on the Fresh Water Fish and Fisheries of India and Burma. By Surgeon-Major Francis Day, F.L.S. & F.Z.S., Inspector-General of Fisheries in India. *Price Rs.* 2; *packing and postage,* 10 *annas extra.*

Public Works Department Classified List and Distribution Return of Establishment, corrected up to 1st April 1874. *Price Rs.* 2; *packing and postage,* 4 *annas.*

The Thanatophidia of India, being a description of the venomous snakes of the Indian Peninsula, with an account of the influence of their poison on life, and a series of experiments. By J. Fayrer, M.D., C.S.I., F.R.S.E., Honorary Physician to the Queen, Surgeon-Major, Her Majesty's Bengal Army, Professor of Surgery and Senior Surgeon in the Calcutta Medical College and its Hospital, Fellow of the University of Calcutta, and late President of the Asiatic Society of Bengal. *Price Rs.* 80 *per copy; packing and postage, Rs.* 2-4.

The older Statutes in force in India, edited, with Notes and an Index, by Whitley Stokes, Esq. *Price Rs.* 5; *packing and postage,* 3 *annas.*

A collection of Statutes relating to India passed between the years 1855 and 1870, both inclusive, being a Supplement to the Law relating to India and the East India Company, fifth edition, edited, with an Index to the Statutes relating to India not expressly repealed in August 1867, by Whitley Stokes, Esq. *Price Rs.* 10; *packing and postage,* 12 *annas.*

Vocabulary of Ordnance Stores, for adoption throughout British India: prepared, under the orders of the Government of India, by Ensign J. Tanner, Deputy Assistant Commissary, Bengal Ordnance Department, and rated in the Office of the Examiner of Ordnance Accounts, Fort William. *Price Rs.* 6; *packing and postage, Re.* 1-8 *extra.*

The Hymns of the Rig-Veda, in the Samhita and Pada Text, by Professor F. Max Müller, M.A., in two Volumes. *Price Rs.* 24; *packing and postage, Re.* 1-12.

*** The Rig-Veda, the oldest book of Indian literature, has very properly been made one of the principal class-books for those who study Sanskrit in the schools and colleges in India, and though at present a scholar-like knowlege of the Vedic hymns is in the examinations required of the more advanced students only, yet, as soon as editions, translations, grammars, and dictionaries shall have rendered the study of these ancient documents more accessible, I doubt not that the time will come when no one in India will call himself a Sanskrit scholar who cannot construe the hymns of the ancient Rishis of his country.—*Extract from Preface.*

The Acts of the Government of India from 1854 to date, with Indexes and lists of titles, each separately available.

In Two Vols., foolscap folio.

Correspondence relating to the Famine in Bengal and Behar, from October 1873 to May 1st, 1874. *Price Rs. 2-8 per vol.; packing and postage Re. 1-4 extra per vol.*

CONTENTS:—Vol I, the principal official correspondence relating to the Famine. Vol. II, Special Narratives and Minutes by the Hon'ble Sir R. Temple, K.C.S.I., Lieutenant-Governor of Bengal.

Report on the production of Tobacco in India, by J. E O'Connor. *Price, Re. 1-8; packing and postage, 8 annas.*

Note on Lac, by J. E. O'Connor. Revised edition. *Price, 8 annas; packing and postage, 3 annas.*

Office of Superintendent of Government Printing, No. 8, Hastings Street, Calcutta.

New Criminal Procedure Code.

OFFICERS under the Bengal Government, who wish to have copies of the New Criminal Procedure Code *for sale*, are requested to apply to the Superintendent of Government Printing, Calcutta.

Publications for Sale at the Bengal Secretariat Press.

THE BENGAL ADMINISTRATION REPORT FOR 1872-73, *price*... Rs. 7 8 0

MAP OF BENGAL, 1873, *price*, if taken with the Report ... ... „ 1 0 0

— Ditto, separately .. .. „ 2 0 0

Rules for the Sale of Waste Lands, *price* 4 *annas.*

Act VII (B.C.) of 1873 (Labor Districts Emigration), the Government Resolution thereon, and the Rules and Forms under the Act, bound up together in pamphlet form 8 annas per copy, or, including postage .. .. Rs. 0 10 0

Papers Regarding the Tea Industry in Bengal, *price* Rs. 3.

Report on the Cultivation of, and Trade in, Jute in Bengal, and on Indian Fibres available for the Manufacture of Paper, with map. By HEM CHUNDER KERR, Deputy Magistrate on special duty. Price ... ... Rs. 8 0 0

A Report on the District of Jessore: its Antiquities, its History, and its Commerce. (Second Edition, Revised and Corrected). By J. WESTLAND, ESQ., C.S., late Magistrate and Collector of Jessore. Price ... ... Rs. 3 0 0

Selection of Papers regarding the Hill Tracts between Assam and Burmah, and on the Upper Brahmapooter. Price ... ... Rs. 5 0 0

Selections from Divisional and District Annual Administration Reports, 1872-73, with the Government Resolutions on them. Price ... . Rs. 5 0 0

Progressive Colloquial Exercises in the Lushai Dialect of the Dzo or Kuki Language. With Vocabularies and Popular Tales (notated). By Captain THOMAS HERBERT LEWIN, B.S.C., Deputy Commissioner, Chittagong Hills. Price ... ... Rs. 6 0 0

Selections from the Supplement to the *Calcutta Gazette*, 1871 *to* 1874. Price Rs. 2-8.

NOW READY.

THE Quarterly Civil List for Bengal, corrected up to the 1st of October 1874. Price Rs. 3, postage 8 ans.

Apply to E. M. LEWIS, Bengal Secretariat Press, 28, Chowringhee Road, Calcutta.

For Sale.

AT the Meteorological Office, No. 22, Chowringhee, the following official publications:—

Meteorological Report of	1867	.. .. ..	Rs. 0	12	per copy.
Ditto ditto	1868	.. .. ..	„ 1	8	„
Ditto ditto	1869	.. .. .	„ 2	4	„
Ditto ditto	1870	.. .. ..	„ 2	6	„
Ditto ditto	1871	.. .. ..	„ 2	8	„
Ditto ditto	1872	.. .. ..	„ 3	0	„
Ditto ditto	1873	.. .. ..	„ 3	0	„
Administration Report of	1870-71	.. .. ..	„ 0	4	„
Ditto ditto	1871-72	.. .. ..	„ 0	4	„
Ditto ditto	1872-73	.. .. ..	„ 0	4	„
Ditto ditto	1873-74	.. .. ..	„ 0	4	„
A table of the average monthly and annual rainfall at 98 Stations in Northern India		.. .. ..	„ 0	4	„

The above are also to be obtained at the same prices at Messrs. Thacker, Spink & Co., No. 5, Government Place.

HENRY F. BLANFORD, *Meteorological Reporter to the Govt. of Bengal.*

CALCUTTA, the 22nd September 1873.

Postal Notice.

A PORTION of the parcel mail for Calcutta was injured in transit between Allahabad and Arrah on the morning of the 9th instant, partly by an accidental fire which broke out in the well of the sorting van of the Travelling Post Office, and partly by the water which it was necessary to use to extinguish the fire. Certain articles which formed part of the contents of this mail are now lying in the Dead Letter Office, and cannot be forwarded to their distination, as the addresses have been burnt or washed off or are otherwise indistinguishable. Amongst them are two watches, some parcels of jewellery, a book, several parcels of cloth, some tinsel lace, &c.

It is requested that any one who expected parcels either from England or from places west of Allahabad which have not arrived, will apply to the Dead Letter Office, giving sufficient particulars to guarantee and support their claims.

T. W. GRIBBLE, *Offg. Post-Master-General, Bengal.*

CALCUTTA, the 15th October 1874.

INSOLVENT NOTICES.

Court for the Relief of Insolvent Debtors at Calcutta.

IN the matter of DOOSOORUTH BUNGOO, an Insolvent.

On Tuesday, the 6th day of October instant, it was ordered that the matters of the petition of the said Insolvent be heard on Friday, the 27th day of November next, and that the said Insolvent do then attend to be examined before the said Court.

Shamuldhone Dutt, *Attorney.*

IN the matter of OMERTOLOLL DAW, an Insolvent.

On Tuesday, the 6th day of October instant, it was ordered that Friday, the 27th day of November next, be appointed for the further hearing of this matter, and that unless cause be shown to the contrary on that day the said Insolvent be discharged personally as well as to his after acquired property from all liabilities for debts, claims, and demands of and against the said Insolvent at the time of the filing of his petition for relief.

W. F. Gillanders, *Attorney.*

IN the matter of EDWARD HANLON, an Insolvent.

On Tuesday, the 6th day of October instant, it was ordered that Friday, the 27th day of November next, be appointed for the further hearing of this matter, and that unless cause be shown to the contrary on that day, the said Insolvent be discharged personally as well as to his after acquired property from all liabilities for debts, claims, and demands of and against the said Insolvent at the time of the filing of his petition for relief.

C. N. Manuel, *Attorney.*

Chief Clerk's Office, the 13th day of October 1874.

[REGISTERED No. 29.]

No. 43 of 1874.

The Calcutta Gazette.

WEDNESDAY, OCTOBER 28, 1874.

CONTENTS.

	Pages.		Pages.
PART I.—Orders and Notifications by the Lt.-Governor of Bengal, the High Court, Government Treasury, &c.	1635—1662	PART IV.—Bills of the Bengal Council	Nil.
PART II.—Advertisements	2175—2210	PART V.—Acts of the Legislative Council of India ...	Nil.
PART III.—Acts of the Bengal Council	Nil.	PART VI.—Bills of the Legislative Council of India ...	Nil.
		SUPPLEMENT No. 43	3381—3393

PART I.

Orders and Notifications by the Lieut.-Governor of Bengal, the High Court, Government Treasury, &c.

ORDERS BY THE LIEUTENANT-GOVERNOR OF BENGAL.

REVENUE AND GENERAL DEPARTMENTS.

No. 2871C.S.

GENERAL.—*The 17th October* 1874.—The Reverend John Robinson, Bengali Translator to this Government, is allowed privilege leave of absence for one month, under Section 21, Chapter VI of the Civil Leave Code, with effect from the 26th instant.

The Reverend Robert Robinson is appointed to act as Bengali Translator to this Government, and also to be the Officer who shall keep the Catalogue of Books required to be kept under Section 18, Act XXV of 1867, during the absence on leave of the Reverend John Robinson, or until further orders.

The 20th October 1874.—Mr. Charles Campbell Quinn, having reported his arrival at Bombay on the 14th instant, on his return from furlough, is appointed to act as Joint-Magistrate and Deputy Collector of Hooghly in the First Grade. Mr. Quinn is also appointed to be Controlling and Registering Officer under Section 2, Act V (B.C.) of 1866 (The Hackney Carriage Act), in the municipal towns of Hooghly and Chinsurah, during the absence on leave of Mr. W. F. Meares, or until further orders.

The 22nd October 1874.—Baboo Mohendranath Gupta, Deputy Magistrate and Deputy Collector, Chittagong, is allowed leave of absence without pay, under Section 9, Supplement F of the Civil Leave Code, from the 24th October to any date within the first week of November next on which he may join.

The 27th October 1874.—Baboo Ishri Prasad, Deputy Magistrate and Deputy Collector, lately employed on relief work at Mudhoobunnee, is posted to the Sudder Station of Tirhoot.

Mr. Henry Savage, who has been recently appointed to be a member of the Bengal Civil Service, is appointed to be an Assistant Magistrate and Collector, in the Rajshahye Division, and is vested with the powers of a Magistrate of the Third Class.

The services of the following officers, employed on relief work, are replaced at the disposal of the Governments and administrations mentioned, viz —

Colonel Shadwell Saunders Boulderson	Government of India, Military Department.
Major William Jackson	
Surgeon William Edward Battersby	
Mr. William Arthur Howe, C.S.	Government of the N. W. Provinces.
„ William Barry, C.S.	
„ Herbert Charles Fanshawe, C.S.	Government of the Punjab.
„ H. L. Dennys, Extra Assistant Comissioner ...	Administration of the Central Provinces.

POLICE.—*The 23rd October* 1874.—In supersession of the orders of the 12th instant, published in the *Calcutta Gazette* of the 14th idem, Mr. Henry William John Bamber is appointed to act temporarily as District Superintendent of Police, Midnapore.

The 27th October 1874.—Mr. Charles Raban, on special duty in Mozufferpore, is appointed to be Assistant Superintendent of Police, Tirhoot.

MUNICIPAL.—*The 20th October* 1874.—Mr. Charles Campbell Quinn, C.S., is appointed to act as Vice-Chairman of the Municipal Commissioners for the towns of Hooghly and Chinsurah, *vice* Mr. W. F. Meares, absent on leave.

ROAD CESS.—*The 20th October* 1874.—Mr. Charles Campbell Quinn, C.S., is appointed to act as Vice-Chairman of the District Road Cess Committee of Hooghly during the absence on leave of Mr. W. F. Meares, or until further orders.

RIVERS THOMPSON,
Secy. to the Govt. of Bengal.

[Second Publication.]

NOTIFICATION.

The 17th October 1874.—Under Section 2 of the District Road Cess Act, 1871, the Lieutenant-Governor is pleased to direct that the cesses leviable under the said Act shall take effect in the district of Bankoora from the 1st October 1874.

Under Section 70 of the aforesaid Act, the Lieutenant-Governor is pleased to determine that the month in which the District Committee shall meet to prepare estimates of income and expenditure for the cess year, as is in the said section provided, shall be December 1874 in the aforesaid district.

H. J. REYNOLDS,
Offg. Secy. to the Govt. of Bengal.

NOTIFICATION.

The following changes of jurisdiction and alterations of sub-divisional boundaries in zillah Mymensing are notified for general information :—

The common boundary between Zillahs Mymensingh and Dacca shall be conterminous with the northern boundary of Zillah Dacca, published in the *Calcutta Gazette* of the 16th September 1874.

The common boundary between Zillahs Mymensingh and Tipperah shall be as defined by the Revenue Survey maps of 1855-56, from the village of Oolookandee on the south to that of Shabeea Rampoor on the north.

The common boundary between Zillahs Mymensingh and Sylhet shall be as defined by the Revenue Survey maps of 1850 to 1857, from the village of Shabeea Rampoor on the south to the village of Panchgaon on the north.

The northern boundary of Zillah Mymensingh shall be as defined by the Revenue Survey maps of seasons 1855-56-57, from the village of Panchgaon on the east to the main circuit station on the west, on the left bank of the Brahmapootra river, and south of Churkallee, as shown in the Revenue Survey maps of 1855-56; thence the boundary shall cross the River Brahmapootra, along the northern boundary of Chur Dhungdhura, up to the west bank of Kanaie River.

The common boundary between Zillahs Mymensingh and Rungpore shall be the left bank of the Brahmapootra and Kanaie rivers, including the following border Churs, viz:—Noa Chur, Kachee Chur, Kismut Chooneakandee, Kismut Dowlutpoor, Jeegbaree, Alga Chur, Chur Magooreeghat, Kaleeor Chur, Chur Kholabaree, Mateebaree Chur, Baghbaree Chur, Deghulkandee Oghyra, Pateelabaree, and Hatbaree oh Hareeajonee.

The common boundary between Zillahs Mymensingh and Bogra shall be the western bank of the Dowkoba River as far south and opposite the village of Baetkamaree, and crossing the said river the boundary shall pass along the limits of the following villages, viz.:—Baetkamaree, Soeldhookooree, Soobhugachee, Goburgram, Chundpore 2nd, Khoodbowla, Kutlamaree, Singduha, Bundchutul, Khoord Bira, Deeghulkandee, Pataduha, Nandeena, Rowa, Koonaeerpara Gojoree, and Bundjameera to the River Dowkoba or Kanaie.

The common boundary between Zillahs Mymensingh and Pubna shall be a line along the western bank of the rivers Dowkoba (or Kanaie) and Jumoona as far south and opposite the southern point of the village of Joomeyrboyr, thence it shall be a line along the main stream of the Jumoona river to the southern point of Chur Gulsara, thence along the eastern bank of the left stream of the Jumoona as far as the village of Satbaria; then it shall follow the western boundary of village Satbaria, the northern boundaries of the villages of "Kudeem Hamjanee and Belkooshea Patul Moypara" and Patul; thence along the southern boundaries of Patul and Kadeen Hamjanee, and along the western bank of the following villages, viz., Dushyka, Dhabkhun, Jogeepal, Khidder-Chowrakatra, Gagarjan, Chokta, Khoord Jogeenee, and Dhawajanee; thence along the northern and western limits of the villages of Pack Mooil, Chitkeebaree, Choopeenuggur, Dhowajaneepara, Kasheenuggur, and Dhawajanee (detached); thence along the eastern bank of the Jumoona river to the village of Soonmanjheeael.

NOTE.—The villages, as per list enclosed, are transferred from District Rungpore to District Mymensingh.

NOTE.—Certain villages of Districts Sylhet, Dacca, and Tipperah, outlying in district Mymensingh, are now transferred to the District of Mymensingh.

List of Villages transferred from Zillah Rungpore to Zillah Mymensingh.

No.	Names of Villages.	Thakbust number.	Pergunnah names.
1	Dhangdhura Chur	162	Pateeladuho.
	Kismut Karkhana	163	Ditto.
	Goalkoolbundo Baghar Chur	164	Ditto.
	Kareeabaree Dighur	168	Ditto.
5	Kismut Sanandbaree	167	Ditto.
	„ Chur Lunka or Amkhoa ...	178	Ditto.
	Tarateea or Hateebhanga	180	Ditto.
	Huree Chundee	179	Ditto.
	Ramrampore	181	Ditto.
10	Kismut Bagher Chur	186	Ditto.
	Ghasserpara	182	Ditto.

No.	Names of Villages	Thakbust number.	Pergunnah names.
	Kismut Oothenerpara	183	Pateeladubo.
	„ Madarer Chur	165	Ditto.
	„ Par Ramrampore, &c. ...	166	Ditto.
15	Buhadoorabad	187	Ditto.
	Sadhoorpara or Kheter Chur, &c. ...	197	Ditto.
	Kismut Aleerpara	185	Ditto.
	Soorjnugger	184	Ditto.
	Jhaher Chur	198	Ditto.
20	Maleer Chur	199	Ditto
	Rajindhurgunge	200	Ditto.
	Benodair Chur	201	Ditto.
	Nilokheea	202	Ditto.
	Kachimair Chur	203	Ditto.
25	Doorgapore	205	Ditto.
	Rubeear Chur	204	Ditto.
	Kismut Madarer Chur	196	Ditto.
	„ Chooneeapanah	194	Ditto.
	„ Kajeelaparah	193	Ditto.
30	„ Cheekajanee	210	Ditto.
	„ Rampora or Bheelamaree ...	211	Ditto.
	„ Chookaibaree	209	Ditto.
	„ Badeh Sasareeabaree	208	Ditto.
	„ Bhobosoor	219	Ditto.
35	„ Sasareeabaree	220	Ditto.
	„ Chur Bhobosoor	222	Ditto.
	„ Gamareea or Kismut Sonapore ...	223	Ditto.
	Buneearee Chur	207	Ditto.
	Kaleekapore	206	Ditto.
40	Kismut Gobindnugger	195	Ditto.
	„ Kistonugger	221	Ditto.
	Magooreeah Ghât	188	Ditto.
	Dakateeapara	192	Ditto.
	Kismut Senai	191	Ditto.
45	„ Sankhoora	212	Ditto.
	Hulka	213	Ditto.
	Kismut Habrabaree	215	Ditto.
	„ Jeegatulla	216	Ditto
	„ Bairakowsa	217	Ditto.
50	Satbankee Kholalaree	214	Ditto.
	Kismut Goagachee or Hurin Dhura ...	218	Ditto.
	„ Boorael	262	Ditto.
	„ Dhurpara	263	Ditto.
	Kismut Saendhoortullee	267	Ditto.
55	Seladuba, or Pirjapotee Dighur ...	.....	Ditto
	Kismut Nundeenairpara	281	Ditto.
	Kismut Geelabaree	280	Ditto.
	Sessoora	285	Ditto.
	Bailgachee	268	Ditto.
60	Dhuntola	269	Ditto.
	Kismut Koolkandee	261	Ditto.
	Kismut Rojchur or Goaler Chur ...	226	Ditto.
	Kismut Tailecpara, or Kismut Tilokepore, &c.	225	Ditto.
	Khudma	224	Ditto.
65	Pathoree	260	Ditto.
	Kismut Mojaatah...	259	Ditto.
	Kismut Hareeabaree	258	Ditto.
	Kismut Gamaieeah	270	Ditto.
	Kismut Mookseemuleea	254	Ditto.
70	Kismut Radhirulgah	255	Ditto.
	Kismut Talghureea	257	Ditto.
	Kismut Taingoralgah	256	Ditto.
	Ootmar Chur	244	Ditto.
	Batkumaree	245	Ditto.
75	Kismut Solbandah	246	Ditto.
	Kismut Chur Gaokoora	247	Ditto.

No.	Names of Villages.	Thakbust number.	Pergunnah names.
	Sirajabad	243	Pateeladuho.
	Kismut Kudumtulee, or Sobhar Chur ...	227	Ditto.
	„ Bamna	279	Ditto.
80	„ Dhamgorgur	271	Ditto.
	„ Rohur Kandee	253	Ditto.
	„ Laddul	252	Ditto.
	„ Gungabarah	272	Ditto.
	„ Sunkerparah	273	Ditto.
85	„ Bhangrah	274	Ditto.
	Pakamooree	250	Ditto.
	Jalla oh Kismut Jalla, &c.	249	Ditto.
	Kismut Seelampore	248	Ditto.
	„ Panchbureea	275	Ditto.
90	„ Buneeaduho	278	Ditto.
	„ Chooneeadoolee	277	Ditto.
	„ Pachabohola	276	Ditto.
	Sapdhuree with Alga Chur	282	Ditto.
	Degair	284	Ditto.
95	Rajapore, or Nischindpore	283	Ditto.
	Noarpara	300	Ditto.
	Majbaree	295	Ditto.
	Kajla...	296	Ditto.
	Toga	297	Ditto.
100	Jonkmai	294	Ditto.
	Kismut Kuttoa Kistopore	298	Ditto.
	Cheearpore, or Beesarbaree Dighur ...	.....	Ditto.
	Kismut Gawkoora	251	Ditto.
	„ Muhal Giree	228	Ditto.
105	„ Malmarrah	239	Ditto.
	„ Buhadoorpore	242	Ditto.
	„ Chureea and Kismut Kajeerbaree ...	240	Ditto.
	„ Dureeabad	241	Ditto.
	„ Gaiebundo	229	Ditto.
110	Chur Dadna	238	Ditto.
	Kismut Chur Gobindee	236	Ditto.
	„ Gobindee	234	Ditto.
	Bagootoolée	235	Ditto.
	Goalner Chur Kismut Perojpore and Kismut Gobindnugger and Chur Basunt and Kismut Amdanga Digur.	237	Ditto.
115	Seetasuttee	172	Ditto.
	Kismut Majbaree	173	Ditto.
	Chittoleea Dighur	169	Ditto.
	Kismut Dowlutpore	175	Ditto.
	Jeegbaree	176	Ditto.
120	Luckeepore	171	Ditto.
	Kismut Kholabaree	170	Ditto.
	Chur Magoreeghat	189	Ditto.
	Muncea Dighur	199	Ditto.
	Dighulkandee Oghyreh	265	Ditto.
125	Poorjaputtee Siladuho Oghyreh ...	266	Ditto.
	Changaleea	288	Ditto.
	Gaiamara Sikustee and Pyustee Chur ...	291	Ditto.
	Jonknai Digur	287	Ditto.
	Chur Dulka	299	Ditto.
130	Patilabaree	289	Ditto.
	Hathbaree of Hurecanjanee	290	Ditto.
	Chalooabaree	.....	Ditto.
	Kakaleehara	.....	Ditto.
	Kismut Korapara	.....	Ditto.
135	Alga Chur with river	.....	Ditto.
	Noa Chur and Kachee Chur with river ...	.....	Ditto.
137	Chur Kholabaree, Chur Maleebaree, and Chur Baghbaree with river	.....	Ditto.

Sub-Division Jumalpore, Head-Quarters at Jumalpore.

ON the north and west, the boundaries of this sub-division are conterminous with those of the zillah.

On the south, it is bounded by the southern boundaries of the following villages, viz., Pataduha, Dakateea, Boyra Baromasia, Soonkoer Baromasia, Halbaree, Sooakooree, Helencha-baree, Sonakandur, Koyra, Kuteeabaree, Beel Simla, Diar Krishnaee 3rd, Rajibdeea 2nd, Diar Krishnaee 1st, Rajibdeea 1st, Khagooreea, Beel-Baleea, Bungram, Hoosnabad, Nuldaeer, Kurgram, Matarpara, Chandpoor, Tararbheeta, Shunkurpoor, Rusheedpoor, Gopeenathpoor, Ramnuggur, Ramkrishnpoor, Muntullahalooabazar Chowhut, Haeedpoor, Bhalooka, Bhagra, Bhaschura, Bytamaree and Bund-Chituleea.

On the east, the boundary shall pass along the limits of the following villages, viz.:—Chatoolea, Bund Sonakoora, Hureenakanda, Madarpoor, Sooburnkheela, Gujeeapara, Gangkanda, Dumdumma, Roohilfee, Moollaghata, Baree Ghagree, Sootrapoor, again Baree Ghagree, Jageer Mirzapoor, Mirzapoor, Dudheear Chur, Chur Bhowanee, Chur Ustodhur, River Brahmapootra left bank, Daboonr Chur, Chur Bussuntee, Chur Bhoobna with Bund, Chur Kamaneearpar with Kamaneear Chur Arazee, Soylampoor, Peebeer Chur, Ramurkandee, Foolpoor, Teghuree, Ghurdooar, Doree Teghuree, Lukheea, Hashonkheela, Beemuldee, Tarakandee, Murichpooran, Gozakoora, Singooa Roopnarenkoora, Kowakooree, again Singooa Roopnarenkoora, Bhalookakooree, Soohagpoor, Kakurkandee, Bisgreepara, Myaghashee, and Paneehata on the zillah boundary.

Zillah	Sub-division.	Thanas.	Boundaries.
MYMENSINGH	Jumalpore ...	Dewangunge	On the north and west, the zillah boundary. On the south, the Dowkoba River, up to the village of Manikdaer; and then the following villages, viz.:—Kismut Kutooa Kistopoor, Cheearpoor or Besurbaree Dighur, Kajla, Khabooleea, Bund Elungee, Noarpara, Kismut Pachabhola, Kismut Pauchbureea, Kismut Dureeabad, Kismut Chureea oh Kismut Kajeerbaree, Chur Dadnah, Goalner Chur, Purtapjhugree and Kismut Perojpoor oh Kismut Gobindnuggur oh Chur Bussunt oh Kismut Amdanga Dighur. On the east, by the following villages, viz.:—Chur Koomree or Kamarer Chur, &c., Natareea, Kismut Pootheemaree Chur Benam Busooar Chur, Gopalnuggur Benam Foolcar Chur, Jankeepoor, Chur Kowreea, Rajindurgunge, Maleer Chur, Soorjnuggur, Kismut Oothanerpara, Gedra and Dhanoonakamalpoor.
		Sheyrpore ...	On the north, by the boundary of the zillah. On the west, by thana Dewangunge. On the south, by the Brahmapootra River to the village of Bulve Chur; and then by the villages of Dooblace, Ghoograkandee, Churpara or Tengrapara, Khas Gujareea, Chur Khar Chur, Chur Belmaree part 3rd, Chur Basoor Algee, Chur Mudhoon with Hoozooree, Dudheear Chur and Chur Ustodhur. On the east, by the boundary of the Sub-Division.
		Jumalpore ...	On the north, by thanas Sheyrpore and Dewangunge. On the west, by the boundary of the zillah. On the south and east, by the boundary of the Sub-Division.

Sub-Division Attia, Head-Quarters at Attia.

The northern boundary of this Sub-Division is conterminous with that of Sub-Division Jumalpore already defined.

The western and southern boundaries accord with those of the zillah.

The eastern boundary passes along the limits of the following villages, viz., Ajgand, Mujeedpore, Chuttesburee, Noyapara, Bushtoel, Pekoon, Hateebanda, Ruttunpore, Soonamookhee, Gobudheea-Kunchunpore, Deobaree-Gujareea, Choto Moisha, Burro Moisha, Bugga,

Buheratullee, Angoreea, Muhanundpore, Gurhbaree, Kakurtapara, &c., Chunnakata-Thunthuncea, Bhooaid, Indarjannee, Ramdedpore, Kamalpore, Shuhur Gobindpore, Joreduhur, again Shuhur Gobindpore, Nedhur, Tan-Kura-Koyr, Shaeelabuho, Atarchoora, Mynpore, Russoolpore, Betbaree, Kumarchala, Dhulpore, Buneeabaree, Edeelpore, Jyetetoel, Gopeenathpore, Shibrampore or Konabasharee, Birteebaree, Biprobaree or Biteebaree, Juttabaree, Radha, nuggur, Bramhunbaree, Jadubpore, Julalpore, Ketunpore, Bishnaepal, Mymunpore, Shukoona-Dhuratee, Ghagra, and Baralpore.

Zillah.	Sub-division.	Thanas.	Boundaries.
MYMENSINGH	Attia ...	Pingna ...	On the north, by the boundary of the sub-division. On the west and south, by the boundary of the zillah. On the south-east and east, by the following villages, viz.:—Jomerboyra, Bhuroos, Sonamoaee, Bashreea, Meooa, Duree Meooa or Bund-Bash Achara, Baryeeputul and Phulduhurpara, Turneeata, Bereeputul Keraljanee, Panchasee or Kooraleeaputul, Punchasee, Bhuwaneepore, Doaeel, Chaparkana, and Dakree Deegur Hatbaree.
		Mudhoopore	On the north and east, by the boundary of the sub-division. On the south, by the following villages, viz.:—Ramdebpore, Gangaeerin, Burga, Badeh Amjanee, Kalikapore, Deopara, Beel Basunda, Dhowlabaree, Bagnota, Mednee-para, Pakooteea, Chamooreea, Betrofar, Hameedpore, Salunka, Bagooteea, Bee-Munsingha, Noor Pechooreea, Araleea, Meelkooreea, Paloemal Moojafurgattee, Chur Dakateea, Alookdeea, Paleeama, Kooroos, Naga Duka, Par-Naga, Tateeara, Myshta or Tarabaree, Boozurgo, Dowlutpore, Nurundeea 2nd, Nurundeea Mohorum, Nurundeea Doree, &c., Kacheera-Lokhye, Changtaman or Changtapara, Deopore or Debeepore, Puthylkandee, Mehur Jabrajan or Jabrajan, Par Jabrajan or Nawada Jabrajan, Gohaleeabaree and Neekrael. On the west, by the boundary of the zillah, and Thana Pingna.
		Attia or Pacoolla.	On the north, by Thana Mudhoopore. On the east, by the boundary of the sub-division. On the south and west, by the boundary of the zillah.

Sub-Division Mymensingh—Head-Quarters at Mymensingh or Nusseerabad.

The northern boundary of this sub-division is conterminous with that of the zillah.

The western boundary coincides with the eastern boundaries of Jumalpore and Attia Sub-Divisions.

The southern boundary accords with that of the zillah.

The eastern boundary follows in a northerly direction the course of the Brahmapootra River up to Chur Muslund, whence it is turned eastwards along the limits of the following villages, viz.:—Muheskoora, Kharoon, Beltoel, Bungaon, Dusdhar, Tarapasha *alias* Tarapasha Hureenkandee, Shanoojeeal *alias* Shannunjal, Tarapasha, &c., Dholapata, Jehangeerpore, Roypasha, Deoldengra, Kismut Singhdoy, Oodung and Mudhoopore, Mohaboye, Chur Esufpoor, *alias* Esufpore, Kuchoree *alias* Nureenpoor, Kismut Kuchoree, Kuchoree and Sadoollapore, Hureepoor or Bund Teleea Sreekishnpore and Soodursunpore Alabunpoor, Baneeagatee, Mooragola, &c., Beenudgatee, &c., Kabetpara Jumalpore, &c., Rutneshurpoor, Meringa and Shadeepoor, &c., Nubeeabad, Chupoee, &c., Chung Bhadra, Dukhin Koyra-Hatee, Kartikheeta, Muheshkheela, &c., Eedilpoor, Taljanga, Chur Taljanga, Neej Tamnee, Kismut Beel Dureengram, Kismut Tamhee, &c., Peetoon, Goojadeea, Keeratun or Tumnee, &c, Barogaureea, Ashtoka, Bhurpoor, Gunesbpoor, &c., Khagsree, Sootarpara, Chung-Nowagaon, Semeelbak, Hat Kubeela, &c., Hat Kubeela, Elungjooreea, Kaktengree, Silnee, Nowanuggur, Bhoyra, Beerkoel, and Joysidhee.

Zillah.	Sub-division.	Thanas.	Boundaries.
MYMENSINGH	Mymensingh	Foolpore or Sonekanda.	On the north, by the boundary of the zillah. On the west, by the boundary of the sub-division. On the south-west and south, by the following villages, viz.:—Rambhudropoor *alias* Chur Rambhudropoor, Chur Shulpa, Asabut, Tongeer Ghat, Deobuttur Barooa, Kubeerpoor and Basdeea, Chateeantullee, Dhakeerkanda, Baghadoba, Kundurpoor, Maleedenga, Shikarpoor, Bhaoglee, Gopeenathpoor, Gopalpoor Chur, Kreshpoor Chur, Shahbazpoor, Moojardee, Meshrapara, Kagjore, and Banoondee. On the east, by the following villages, viz.:—Baiska, Amshola, Lalma, Teelateea, Geedooaer, Kooltabaga, Beltulleeoojan, Paeshkas, &c., Churpara, Munatee, Sidla Gurooakanda or Sidla, Hasapoor or Hasumpoor, Cheelrateea, Bureechaporee, Dheetpooroojan or Dheetpoor, Kamargaon, Lamsurreea, Hureeatullaoojan *alias* Hureeatulla with two pieces Beel Cheeknee, Projabutkheela, Hureetulla Oojan, Oolmakanee *alias* Oolmakandee Roypara, Kalika *alias* Kalika Jamkoona, Buroee Kandeeoojan, Chandurpore, Kookael 2nd piece *alias* Goneshampoor, Bamunkheela, Choralpara, Hateebanda *alias* Haleebanda Bereegatee, Muhudeepoor, Sootarpara, Sooteeapara, Boeltullee, Medhabareekandee, Azumpore, Koylatee, Nulleakanda, Beeldooba, Nichintpore, Samundkheela, Noyankandee, Gosetabowlee, Badeykureca, Bagbeyr, Baleegaon, and Ghosegaon Borak.
		Mymensingh or Nusseerabad	On the north, by Thana Foolpoor. On the west, by the boundary of the sub-division. On the south, by the following villages, viz:—Shorabaree, Kalgaon, Doolma, Joypoor, Kandaneea, Koydeyrbaree or Kaleeajeeree, Lalpoor-Jangaleea, Sapkhalee, Phootee, Goojeeam, Ameerabaree, Gopalpoor and Palaskhalee and Burgaon. On the east, by the following villages, viz:—Nagarkoorsa *alias* Gurhpara, Rargaon, Kheelgaon, &c., Sookareekandee, Baboopoor, Sakhoora, Bishenpore, Buhadoorpore, Dhulla, and Chur Mudakhalee, whence by the Brahmapootra River to the village of Boyra Bhalooka, and then by the following villages, viz:—Chur Nillakheea, Chur Ghoramara, Raghubpore Chur, and Bijeynuggur.
		Mudargunge	On the north, by the following villages, viz:—Denga, Moeelakanda, Nowpye, Tangooa, Lamapara, Dheetpore, Kowraed, Kowraeed, Chaleesa Nusha-Bureeatee, Bureehatee, Koolatullee, Kaleehur Beer, Kaleehur Khoord, Ramchander Nuggur, Mookhareea, Paloobatee, Khulutbaree, Mowha Kodaleapara and Ramkrishunpoor. On the east, by the following villages, viz:—Chaleesa Koreyha, Dhorooakoreyha, Pajoobateepara of Mowa; Nowhala Shulp, Beer

Zillah.	Sub-division.	Thanas.	Boundaries.
MYMENSINGH	Mymensingh	Mudargunge (*Continued.*)	Ahmedpoor, Sursahatee, Isserpoor, Pathraeel, Bungooreehatee, Hateeoor, Pechangeea, Pulteepara, Baryekanda, Kismut Ramessurpoor, Chapeelakanda *alias* Konapara, Futtehnuggur, Eetaooleea, Sreerampoor *alias* Mudhyepoor, Gulkoond, Gaburkaleeanee, Sooratee, Rajibpoor, Soondaeelpara, Chur Asheea, Gorteea, Sreedebpoor or Dhulleepoor, Roypoor, Bhagra or Bagra, Krishnrampoor and Nidheea, Ghala, Bonara and Rooppoor, Poorubkandee, Nusrutpoor, Soondaeel, &c., Muddunpoor, Koyrahatee, Gopalusram, &c., Kandeeoora, Baneepoor, Galeepara, Baneepoor Khosal, Khureedpara, Khullapara, &c., Buraeel Dheetpore and Mohorooppore and Nusotee, Bonatee Abdoollapore, Boel Moshoolla, and Dukhin Koyrahatee. On the south, by the boundaries of the sub-division to the village of Muheskoora. On the west, by the Brahmapootra River and by Thanas Mymensingh or Nusseerabad and Foolpore.
		Guffurgaon ..	On the north, by Thana Mymensingh or Nusseerabad. On the east, by the Brahmapootra River and the boundary of the sub-division. On the south, by the boundary of the zillah. On the west, by the sub-division boundary.
		Doorgapore or Shooshung.	On the north and east, by the boundary of the zillah. On the south, by the following villages, viz.:—Baoosaree, Jatrabaree, Rampore, Charoleea, Shoonoye, Jewanpore, Sharankona, Amtullee, Dhobapara, Shoonaye Budla, &c., Roypore, Panpara and Baroye Tateeor; whence by the Kunks River to the village of Gundabeyr; and thence by the villages of Jareea and Punkbirna 1st portion, Naturkona with paras, Khatwaree, &c., Meghoeemoolee and Hoogla or Turf Hoogla, &c. On the west, by Thana Foolpore or Sonekanda.
		Naiterkona ...	On the north, by Thana Doorgapore. On the west, by Thanas Foolpore and Mudargunge. On the south, by the boundary of the sub-division. On the east, by the boundary of the zillah.

Sub-division Kishoorgunge, Head-quarters at Kishoorgunge.

The northern and western boundaries of this sub-division shall be conterminous with the boundary of Sub-Division Mymensingh.

The south-western, southern, and eastern boundaries shall accord with those of the zillah.

Zillah.	Sub-division.	Thanas.	Boundaries.
MYMENSINGH	Kishoorgunge	Kishoorgunge	On the north and west, by the boundary of the sub-division. On the south, by the following villages, viz:—Churjamael, Jamael, &c., Kismut Bhuroea, Kooreemara, Ahooteea, &c., Ruhimpoor, &c., Patabooka, Birnatee, Churnal Sree Shahedulerparakuttea, Kismut Bataeel, Kismut Nandona, Kismut Pyteeskahoneea, Tekoobeel, Choopeenuggur, Jowlapara, &c., Gobindpoor, &c., Bhutkheela, Multubpoor, Thowkoos Chudoso, Kismut Charakandee, Kismut Bugadoobee, Koonaeel or Soondurkona, Kodal Atea, Chung Rajkureeaeel, &c., Badey Kureeaeel, Maeeshbeyr, Paeekpara, Donapatnee, Kamar Ateea, Panahur, Durree Luteef Nuggur, Kodeem Maeejhatee, Muddun, Khoyrat and Shotal and Indachoolee. On the east, by the villages of Indakoolee, Dureegungateea and Gungateea.
		Nickley or Agarosindoor.	On the north, by Thana Kishoorgunge. On the west, by the boundary of the sub-division. On the south, by the boundary of the zillah. On the east, by the Brahmapootra River up to Chureeakona, and thence by the following villages, viz:—Dureechureeakona, Buradeea, Kahetertekee, Boaleea Bhangnadee, Chareea, Duree Chareea, Mundulbhoge, Chandpore, &c., Bhoona, Bhatara, Kaona, Mahomedpore, Kurgaon, Mahomedpore 2nd, Kurpasha, &c., Shoremuhal, &c., and Nansree.
		Bazeedpore...	On the north, by the sub-divisional boundary. On the west, by Thanas Kishoorgunge and Agarosindoor. On the south and east, by the boundary of the zillah.

Note.—In the above description all villages named as situated on the boundaries of sub-divisions or thanas, are included in the limits of sub-divisions or thanas to which reference is being made.

H. J. REYNOLDS,
Offg. Secy. to the Govt. of Bengal.

[Second Publication.]

NOTIFICATION.

The 14th October 1874.—The Lieutenant-Governor of Bengal having, under Section 11 of Act VII of 1864, sanctioned the introduction into the district of Backergunge of the use of the retail Rowannahs, known as Sub-charchittees, now current in the districts of Orissa alone, the following amended rules are notified for general information :—

Rule XXVI.—Retail Rowannahs shall further be sub-divided into two kinds :—

1st.—The Atrafee Rowannah, required to protect salt which it may be intended to convey beyond the limits of the police station within which it may at the time be stored.

2nd.—The Charchittee required to protect salt which it may be intended to retain for sale within the limits of the police station within which it may at the time be stored.

3rd.—In addition to the above two kinds of Retail Rowannahs, a third kind of Retail Rowannah, to be called Sub-charchittee, shall be current in the districts of the Orissa division and Backergunge. This Sub-charchittee, like the Retail Rowannah No. 2, shall protect salt which it may be intended to retain for sale within the limits of the police station within which it may at the time be stored.

Rule XXIX.—Blank Forms of Retail Rowannahs of all kinds shall be obtainable from the Collector of the district, or from the Deputy Collector in charge of the sub-division within which the salt is stored at the time of application, provided such officer shall have been empowered by the Collector to grant such Rowannahs.

At places situated at a long distance from the Collectorate, or the sub-divisional office, the Collector is further empowered to entrust the distribution of the forms, duly signed and sealed, to the police in charge of the division within the limits of which the salt is stored at the time for sale.

A Retail Rowannah shall specify—

1st.—The quantity and description of salt covered by it.
2nd.—The time for which it is current.
3rd.—The number and date of the Rowannah from which the salt was obtained.
4th.—The destination of the salt.
5th.—The route by which the salt shall be carried.
6th.—The mode of conveyance, and
7th.—The name of the consignee or purchaser.

The salt covered by the Atrafee Rowannah and Charchittee shall in no case exceed one hundred maunds.

The salt covered by the Sub-charchittee in the Orissa division and Backergunge shall in no case exceed five maunds.

The currency of the Atrafee Rowannah and the Charchittee shall in no case exceed six months.

The currency of the Sub-charchittee in the Orissa division and Backergunge shall in no case exceed one month.

Rule XXXI.—Wholesale Rowannah-holders are hereby empowered to issue to furriahs, or retail vendors, Retail Rowannahs of all descriptions specified in Rule XXVI, and holders of Retail Rowannahs No. 1 are similarly empowered to issue Retail Rowannahs No. 2 to furriahs, or retail vendors; and in the districts of the Orissa division and Backergunge, holders of Retail Rowannahs No. 2 are likewise similarly empowered to issue Retail Rowannahs No. 3 to other furriahs or retail vendors.

Any Rowannahdar selling more than five seers of salt to any person, shall be bound to furnish the purchaser with such protective documents as may be required.

H. J. REYNOLDS,
Offg. Secy. to the Govt. of Bengal.

[Third Publication.]

NOTIFICATION.

The 7th October 1874.—It is hereby notified for general information that the following re-arrangement of the moonsiffee jurisdictions in the district of Moorshedabad has been approved by the Lieutenant-Governor, and will take effect from the 1st January 1875.

There will be four moonsiffees in the district, with their head-quarters and jurisdictions as specified below:—

Head-quarters of moonsiffee.	Area of jurisdiction.
1. BERHAMPORE ...	Thanas of Barwa, Doulut Bazar, Harharpara, Nowada, Gorabazar, Kaliangunge, Shûjagunge, Gokarn, Bharutpore, Manula Bazar, Ahasanpore, Shahanugger, Bhadrihat.
2. RAMPORE HAT ...	Thanas of Khargram, Pulsa, Rampore Hat, Nulhati.
3. JUNGIPORE ...	Thanas of Shamsheregunge, Suti, Rughnathgunge, Mirzapore, Dewanserai.
4. AZIMGUNGE ...	Thanas of Gowas, Jelinghi, Bhagwangola.

The moonsiffees of Kandi and Hurhurpara will be abolished from the above date, and the head-quarters of the present Moonsiff of Gowas will be transferred to Azeemgunge.

In making these adjustments, the civil jûrisdictions have been reduced in accordance with the sub-divisional boundaries as far as practicable. The jurisdiction of the Moonsiff of Rampore Hât will now fall entirely within the district of Moorshedabad, and will be conterminous with that of the Rampore Hât sub-division.

2. It is also hereby notified for general information that the local limits of the jurisdiction of the Small Cause Court of Berhampore, in the district of Moorshedabad, are extended so as to include thanas Gorabazar, Shûjagunge, Manula Bazar, Ahasanpore, Shahanuggur, and Doulut Bazar, with effect from the 1st January 1875.

H. J. REYNOLDS,
Offg. Secy. to the Govt. of Bengal.

[Third Publication.]

NOTIFICATION.

The 13th October 1874.—In consequence of the scarcity, the Lieutenant-Governor has been pleased to postpone the September instalment of the Government demand due from the following zemindars in the Dinagepore district :—

Names of Proprietors.	Number of Mehal.	Name of Mehal.	September kist.	Conditions on which the concessions asked for recommended to be sanctioned.	REMARKS.
Bilash Mony Chowdharanee ...	254	Lot Shibkistopore ...	750 12 0	These zemindars are reported to have consented to give lands for relief roads free of cost, and to have assisted their distressed ryots with money and rice by taking advances from Government.	These zemindars have applied for suspension of the demand of Government revenue for twelve months.
	255	„ Kamalpukhore ...			
Soonder Mony Chowdharanee ..	254	„ Shibkistopore ...	1,456 1 4		
	255	„ Kamulpukhore ...			
	336	„ Gunshee ...			
Kishoree Mohun Chowdhury ..	254	„ Shibkistopore ...	237 12 0		
	255	„ Kamalpukhore ...	522 4 0		
	336	„ Gunshee ...	696 5 4		
	518	„ Chorkai ...	12 14 0		
	463	Chuk Raghunathpore ...	206 0 0		
Nundo Mohun Sircar ...	336	Lot Gunshee ...	696 5 4	This zemindar has given lands for relief roads free of cost, and made advances of Government grain and money for seed to his ryots.	
Issur Chunder Roy and others ..	481	Sreerampore ...	57 0 0	These zemindars have assisted their distressed ryots with paddy and rice, and have collected very little of their rents.	
Rassic Chunder Roy and others ..	700	.....	27 0 0		
Prankissen Dásy, mother of Gourango Soondar Mosumdar	494	Kamulpukhore and others	218 0 0	This zemindar has advanced money to her poor ryots.	
	277		122 0 0		

G. TOYNBEE,
for Offg. Secy. to the Govt. of Bengal.

[First Publication.]

DECLARATION.

The 27th October 1874.—Whereas it appears to the Lieutenant-Governor of Bengal that land is required to be taken by Government at the public expense for a public purpose, viz. for workshops, storehouses, brick-fields, &c., for the Northern Bengal State Railway, it is hereby declared that for the above purpose the following plots of land are required :—

Plot No I.—A piece of land in the village of Beharipore, pergunnah Amrool, zillah Rajshahye, measuring, more or less, 7 beeghas 5 cottahs 13 chittacks of standard measurement, bounded on the north by the River Atrayee, west by the railway line, and south and east by Beharipore.

Plot No. II.—A piece of land in the village of Jat Amrool, pergunnah Amrool, zillah Rajshahye, measuring, more or less, 17 beeghas 5 cottahs 12 chittacks of standard measurement, bounded on the north, east, and west by the railway land, and south by the village Jat Amrool.

Plot No. III.—A piece of land in the village of Tetooliya, pergunnah Khatta, zillah Rajshahye, measuring, more or less, 26 beeghas 7 cottahs 12 chittacks of standard measurement, bounded on the north and east by the village Tetooliya, south by the River Atrayee, and west by the railway boundary.

Plot No. IV.—A piece of land in the village of Soyidpore, pergunnah Amrool, zillah Rajshahye, measuring, more or less, 28 beeghas 4 cottahs 10 chittacks of standard measurement, bounded on the north and west by the village Soyidpore, south by the River Atrayee, and east by the railway land.

The plan of the above plots of land may be inspected in the Office of the Special Deputy Collector at Nattore.

This declaration is made under the provisions of Section 6 of Act X of 1870 to all whom it may concern.

G. TOYNBEE,
for Offg. Under-Secy. to the Govt. of Bengal.

[Second Publication.]

DECLARATION.

The 19th October 1874.—Whereas it appears to the Lieutenant-Governor of Bengal that land is required to be taken by Government at the public expense for a public purpose, viz., for constructing a road from Choreeoree Ghât to Sheikhpoorah, in the Monghyr district, it is hereby declared that for the above purpose a strip of land passing through the villages of Bhadholee, Charhoree, and Abjeel, pergunnah Amrithoo, being in length about one mile and 1,820 feet, and breadth 60 feet, and measuring, more or less, 29 beeghas 11 cottahs 11 chittacks, is required.

This declaration is made under the provisions of Section 6 of Act X of 1870 to all whom it may concern.

G. TOYNBEE,
for Offg. Secy. to the Govt. of Bengal.

[Third Publication.]

DECLARATION.

The 13th October 1874.—Whereas it appears to the Lieutenant-Governor of Bengal that land is required to be taken by Government at the public expense for a public purpose, viz. for the village chowkeedar's jagheer to be given as compensation for the loss of the jagheer land acquired for the Pattamoondee Branch Canal, it is hereby declared that for the above purpose a piece of land measuring 1 rood 2 poles, more or less, situated in mouzah Beltal, pergunnah Tikan, zillah Cuttack, and bounded on the north and west by the cultivated lands of Bheemo Malik, and on the south and east by the cultivated lands of Chandri Naik, is required within the aforesaid village of Beltal.

This declaration is made under the provisions of Section 6 of Act X of 1870 to all whom it may concern.

Whereas it appears to the Lieutenant-Governor of Bengal that land is required to be taken by Government at the public expense for a public purpose, viz. for the village chowkeedar's jagheer to be given as compensation for the loss of the jagheer land acquired for the Pattamoondee Branch Canal, it is hereby declared that for the above purpose a piece of land measuring 1 rood 2 poles, more or less, situated in mouzah Mongulpore, killa Ghagradamorpore, zillah Cuttack, and bounded on the north, south, east, and west, respectively, by the cultivated lands of Musamat Lukhmi, Kuroop Dass, Supni Jenna, and Rahas Jenna, is required within the aforesaid village of Mongulpore.

This declaration is made under the provisions of Section 6 of Act X of 1870 to all whom it may concern.

Whereas it appears to the Lieutenant-Governor of Bengal that land is required to be taken by Government at the public expense for a public purpose, viz. for the village chowkeedar's jagheer to be given as compensation for the loss of the jagheer land acquired for the Pattamoondee Branch Canal, it is hereby declared that for the above purpose a piece of land measuring 1 rood 1 pole, more or less, situated in mouzah Ghagra, killa Ghagradamorpore, zillah Cuttack, and bounded on the north, south, east, and west, respectively, by the cultivated lands of Arut Parira, Bhobni Parira, Soonai Mallik, and Bhikary Parira and Roosi Parira, is required within the aforesaid village of Ghagra.

This declaration is made under the provisions of Section 6 of Act X of 1870 to all whom it may concern.

Whereas it appears to the Lieutenant-Governor of Bengal that land is required to be taken by Government at the public expense for a public purpose, viz. for the village chowkeedar's jagheer to be given as compensation for the loss of the jagheer land acquired for the Pattamoondee Branch Canal, it is hereby declared that for the above purpose a piece of land measuring 14 poles, more or less, situated in mouzah Dhoomat, killa Ghagradamorpore, zillah Cuttack, and bounded on the north, south, east, and west, respectively, by the cultivated lands of Narain Mohapatter, Bhaigo Swyne, Lukhan Dass, and Sonai Mallik, is required within the aforesaid village of Dhoomat.

This declaration is made under the provisions of Section 6 of Act X of 1870 to all whom it may concern.

Whereas it appears to the Lieutenant-Governor of Bengal that land is required to be taken by Government at the public expense for a public purpose, viz. for the village chowkeedar's jagheer to be given as compensation for the loss of the jagheer land acquired for the Pattamoondee Branch Canal, it is hereby declared that for the above purpose the following plots of land, measuring in the aggregate 3 roods 14 poles, more or less, situated in mouzah Barrobalantia, pergunnah Chowdokulat, zillah Cuttack, are required.

First plot measuring 2 roods 10 poles, bounded on the north by mango-tope, south by the cultivated lands of Damo Behara, east by the village road, and on the west by the cultivated lands of Damo Behara and Hurri Parira.

Second plot measuring 1 rood 4 poles, bounded on the north by the cultivated lands of Gopi Sahoo, south by the cultivated lands of Doi Punda, east by the thani land of Sadai Samol, and on the west by the embankment known as "Ottar Bund," appertaining to mouzah Inkurdia.

This declaration is made under the provisions of Section 6 of Act X of 1870 to all whom it may concern.

Whereas it appears to the Lieutenant-Governor of Bengal that land is required to be taken by Government at the public expense for a public purpose, viz. for the village chowkeedar's jagheer to be given as compensation for the loss of the jagheer land acquired for the Pattamoondee Branch Canal, it is hereby declared that for the above purpose a piece of land measuring 36 poles, more or less, situated in mouzah Tarolo, pergunnah Pudmapore, zillah Cuttack, and bounded on the north, south, east, and west, respectively, by the cultivated lands of Moni Bhooyan, Kambhoo Bhooyan, Kamboo Sahoo, and Raghab Bhooyan, is required within the aforesaid village of Tarolo.

This declaration is made under the provisions of Section 6 of Act X of 1870 to all whom it may concern.

Whereas it appears to the Lieutenant-Governor of Bengal that land is required to be taken by Government at the public expense for a public purpose, viz. for the village chowkeedar's jagheer to be given as compensation for the loss of the jagheer land acquired for the Pattamoondee Branch Canal, it is hereby declared that for the above purpose the following plots of land, measuring in the aggregate 1 rood 1 pole, more or less, situated in mouzah Tarolo, pergunnah Pudmapore, zillah Cuttack, are required :—

First plot measuring 27 poles—bounded on the north by the cultivated lands of Russick Chowdhry, on the south by the debattar lands of Kooseneswar Mohadeb and Gopinath Jeeoo Thakoors, and on the east and west respectively by the cultivated lands of Sudai Lenka and Moonee Sahoo.

Second plot measuring 14 poles, bounded on the north by the cultivated lands of Raghab Bhuia, south by the lakiraj land of Ramdhon Mohunt, and on the east and west respectively, by the cultivated lands of Kambhoo Bhuia and Raghab Bhuia.

This declaration is made under the provisions of Section 6 of Act X of 1870 to all whom it may concern.

Whereas it appears to the Lieutenant-Governor of Bengal that land is required to be taken by Government at the public expense for a public purpose, viz. for the village chowkeedar's jagheer to be given as compensation for the loss of the jagheer land acquired for the Pattamoondee Branch Canal, it is hereby declared that for the above purpose a piece for land measuring 1 rood and 28 poles, more or less, situated in mouzah Tarolo, pergunnah Pudmapore, zillah Cuttack, and bounded on the north, south, east, and west, respectively, by the cultivated lands of Harri Patra and Bhoboni Panda, jagheer land of Balkrusto Shahoo, cultivated land of Bhobani Panda and Godonda (cattle track), is required within the aforesaid village of Tarolo.

This declaration is made under the provisions of Section 6 of Act X of 1870 to all whom it may concern.

Whereas it appears to the Lieutenant-Governor of Bengal that land is required to be taken by Government at the public expense for a public purpose, viz. for the village chowkeedar's jagheer to be given as compensation for the loss of the jagheer land acquired for the Pattamoondee Branch Canal, it is hereby declared that for the above purpose a piece of land measuring 1 rood and 10 poles, more or less, situated in mouzah Gopinathpore, pergunnah Pudmapore, zillah Cuttack, and bounded on the north and west by the cultivated lands of Chowdhry Mandardhar Dass, and on the south and east respectively, by the cultivated lands of Nilmoni Dass and Chowdry Rungadhor Dass, is required within the aforesaid village of Gopinathpore.

This declaration is made under the provisions of Section 6 of Act X of 1870 to all whom it may concern.

Whereas it appears to the Lieutenant-Governor of Bengal that land is required to be taken by Government at the public expense for a public purpose, viz. for the village chowkeedar's jagheer to be given as compensation for the loss of the jagheer land acquired for the Pattamoondee Branch Canal, it is hereby declared that for the above purpose a piece of land measuring 30 poles, more or less, situated in mouzah Bhoerpore, pergunnah Pudmapore, zillah Cuttack, and bounded on the north, south, east, and west, respectively, by the cultivated lands of Bali Dass, Achoot Swyne, Kantha Bhuia, and Arat Malik, is required within the aforesaid village of Bhoerpoor.

This declaration is made under the provisions of Section 6 of Act X of 1870 to all whom it may concern.

Whereas it appears to the Lieutenant-Governor of Bengal that land is required to be taken by Government at the public expense for a public purpose, viz. for the village chowkeedar's jagheer to be given as compensation for the loss of the jagheer land acquired for the Pattamoondee Branch Canal, it is hereby declared that for the above purpose a piece of land measuring 20 poles, more or less, situated in mouzah Bhoerpoor, pergunnah Pudmapore, zillah Cuttack, and bounded on the north, south, east, and west, respectively, by the cultivated lands of Kisore Biswal, Bhooboni Barik, Anai Biswal, and Sodae Barik, is required within the aforesaid village of Bhoerpoor.

This declaration is made under the provisions of Section 6 of Act X of 1870 to all whom it may concern.

Whereas it appears to the Lieutenant-Governor of Bengal that land is required to be taken by Government at the public expense for a public purpose, viz. for the village chowkeedar's jagheer to be given as compensation for the loss of the jagheer land acquired for the Pattamoondee Branch Canal, it is hereby declared that for the above purpose a piece of land measuring 10 poles, more or less, situated in mouzah Bhoerpoor, pergunnah Pudmapore, zillah Cuttack, and bounded on the north and south respectively, by the jagheer land of Bali Malik and cultivated land of Achoot Swyne, and east and west by the cultivated lands of Arat Malik, is required within the aforesaid village of Bhoerpoor.

This declaration is made under the provisions of Section 6 of Act X of 1870 to all whom it may concern.

Whereas it appears to the Lieutenant-Governor of Bengal that land is required to be taken by Government at the public expense for a public purpose, viz. for the village chowkeedar's jagheer to be given as compensation for the loss of the jagheer land acquired for the Pattamoondee Branch Canal, it is hereby declared that for the above purpose a piece of land measuring 6 poles, more or less, situated in mouzah Bhoerpoor, pergunnah Pudmapore, zillah Cuttack, and bounded on the north and south by the cultivated lands of Mohadeb Swyne, and east and west respectively, by the cultivated lands of Bali Dass and Sibo Biswal, is required within the aforesaid village of Bhoerpoor.

This declaration is made under the provisions of Section 6 of Act X of 1870 to all whom it may concern.

Whereas it appears to the Lieutenant-Governor of Bengal that land is required to be taken by Government at the public expense for a public purpose, viz. for the village chowkeedar's jagheer to be given as compensation for the loss of the jagheer land acquired for the Pattamoondee Branch Canal, it is hereby declared that for the above purpose a piece of land measuring 4 poles, more or less, situated in mouzah Bhoerpoor, pergunnah Pudmapore, zillah Cuttack, and bounded on the north by the Nahabaree jagheer land appertaining to mouzah Bhoerpoor, south by the cultivated lands of Achoot Swyne and Madhae Patra, and on the east and west by the cultivated lands of Kantha Bhuia, is required within the aforesaid village of Bhoerpoor.

This declaration is made under the provisions of Section 6 of Act X of 1870 to all whom it may concern.

Whereas it appears to the Lieutenant-Governor of Bengal that land is required to be taken by Government at the public expense for a public purpose, viz. for the village chowkeedar's jagheer to be given as compensation for the loss of the jagheer land acquired for the Pattamoondee Branch Canal, it is hereby declared that for the above purpose a piece of land measuring 8 poles, more or less, situated in mouzah Bhoerpoor, pergunnah Pudmapore, zillah Cuttack, and bounded on the north by the Nahabaree jagheer land appertaining to the village of Bhoerpoor south by the cultivated lands of Madhae Patra and Achoot Swyne, and on the east and west by the cultivated lands of Kantha Bhuia, is required within the aforesaid village of Bhoerpoor.

This declaration is made under the provisions of Section 6 of Act X of 1870 to all whom it may concern.

Whereas it appears to the Lieutenant-Governor of Bengal that land is required to be taken by Government at the public expense for a public purpose, viz. for the village chowkeedar's jagheer to be given as compensation for the loss of the jagheer land acquired for the Pattamoondee Branch Canal, it is hereby declared that for the above purpose the following plots of land, measuring in the aggregate 37 poles, more or less, situated in mouzah Kottbar, pergunnah Pudmapore, zillah Cuttack, are required :—

First plot measuring 25 poles, bounded on the north by the cultivated land of Hossen Mohamed, on the south by the cultivated land of Souri Sahoo, on the east by the cultivated land of Souri Sahoo and Bhooboni Parira, and on the west by the cultivated land of Loka Bhooian.

Second plot measuring 12 poles, bounded on the north by the Pattamoondee Branch Canal, south and east by the cultivated land of Sodai Behara, and on the west by land appertaining to the village of Bhoerpoor.

This declaration is made under the provisions of Section 6 of Act X of 1870 to all whom it may concern.

Whereas it appears to the Lieutenant-Governor of Bengal that land is required to be taken by Government at the public expense for a public purpose, viz. for the village chowkeedar's jagheer to be given as compensation for the loss of the jagheer land acquired for the Pattamoondee Branch Canal, it is hereby declared that for the above purpose a piece of land measuring 5 poles, more or less, situated in mouzah Padhanpara, pergunnah Pudmapore, zillah Cuttack, and bounded on the north, south, east, and west, respectively, by the cultivated lands of Binode Podhan and Raghu Podhan, jagheer land appertaining to mouzah Padhanpara, cultivated land of Nidhee Swyne and Ratan Swyne, and cultivated land of Ratan Swyne, is required within the aforesaid village of Padhanpara.

This declaration is made under the provisions of Section 6 of Act X of 1870 to all whom it may concern.

Whereas it appears to the Lieutenant-Governor of Bengal that land is required to be taken by Government at the public expense for a public purpose, viz. for the village chowkeedar's jagheer to be given as compensation for the loss of the jagheer land acquired for the Pattamoondee Branch Canal, it is hereby declared that for the above purpose a piece of land, measuring 13 poles, more or less, situated in mouzah Ghagra, killa Ghagradamarpore, zillah Cuttack, and bounded on the north, south, east, and west, respectively, by the temporary land occupied in connection with the Pattamoondee Branch Canal, jagheer land of Baidhor Pohola Sing, debatter land of Govind Dass Adhicary, and cultivated land of Sanund Jenna, is required within the aforesaid village of Ghagra.

This declaration is made under the provisions of Section 6 of Act X of 1870 to all whom it may concern.

Whereas it appears to the Lieutenant-Governor of Bengal that land is required to be taken by Government at the public expense for a public purpose, viz. for the village chowkeedar's jagheer to be given as compensation for the loss of the jagheer land acquired for the Pattamoondee Branch Canal, it is hereby declared that for the above purpose a piece of land measuring 4 poles, more or less, situated in mouzah Bhoerpoor, pergunnah Pudmapore, zillah Cuttack, and bounded on the north by distributary No. I from the Kendrapara Main Canal, and on the south, east, and west, respectively, by the cultivated land of Madhae Patter, Bhoboni Panda, and Katha Bhuia, is required within the aforesaid village of Bhoerpoor.

This declaration is made under the provisions of Section 6 of Act X of 1870 to all whom it may concern.

Whereas it appears to the Lieutenant-Governor of Bengal that land is required to be taken by Government at the public expense for a public purpose, viz. for the village chowkeedar's jagheer, to be given as compensation for the loss of the jagheer lands acquired for No. 4 distributary from the 1st Section, Taldundah Canal, it is hereby declared that for the above purpose the following plots of land, measuring in the aggregate 1 rood 16 poles, more or less, situated in mouzah Archilli, pergunnah Painda, zillah Cuttack, are required:—

First plot measuring 22 poles, bounded on the north by the public road, on the south by the jagheer lands of Nidhi Mullick, on the east by Godundah (cattle track), and on the west by the cultivated lands belonging to Kellye Behara and others.

Second plot measuring 31 poles, bounded on the north, east, and west, respectively, by the cultivated lands belonging to Suddye Bhoi, Luckhun Rout, and Bhagbut Rout, and on the south by the Tankee lands appertaining to mouzah Archilli.

This declaration is made under the provisions of Section 6 of Act X of 1870 to all whom it may concern.

Whereas it appears to the Lieutenant-Governor of Bengal that land is required to be taken by Government at the public expense for a public purpose, viz. for the village chowkeedar's jagheer, to be given as compensation for the loss of the jagheer land acquired for the 1st Section, Taldundah Canal, it is hereby declared that for the above purpose a piece of land measuring 28 poles, more or less, situated in mouzah Dhurina, pergunnah Painda, zillah Cuttack, and bounded on the north by the cultivated lands of Nidhi Pundah and others, on the south by the lakhiraj lands of Bunnomally Missar, on the east by the cultivated lands of Dinobundhu Sahoo, and on the west by the lakhiraj lands of Hurry Punda, is required within the aforesaid village of Dhurina.

This declaration is made under the provisions of Section 6 of Act X of 1870 to all whom it may concern.

Whereas it appears to the Lieutenant-Governor of Bengal that land is required to be taken by Government at the public expense for a public purpose, viz. for the village chowkeedar's jagheer, to be given as compensation for the loss of the jagheer land acquired for the 1st Section, Taldundah Canal, it is hereby declared that for the above purpose a piece of land measuring 20 poles, more or less, situated in mouzah Sompur, pergunnah Painda, zillah Cuttack, and bounded on the north, south, west, and east, respectively, by the cultivated lands of Rughoo Sahoo, Fakir Sahoo, Nursing Bhoi, and Phagoo Mullick, is required within the aforesaid village of Sompur.

This declaration is made under the provisions of Section 6 of Act X of 1870 to all whom it may concern.

Whereas it appears to the Lieutenant-Governor of Bengal that land is required to be taken by Government at the public expense for a public purpose, viz. for the village chowkeedar's jagheer, to be given as compensation for the loss of the jagheer land acquired for the 1st Section, Taldundah Canal, it is hereby declared that for the above purpose a piece of land measuring 1 rood 35 poles, more or less, situated in mouzah Kotua, pergunnah Painda, zillah Cuttack, and bounded on the north, south, east, and west, respectively, by the cultivated lands of Goberdhun Pundah, Arut Pundah, Bamdeb Pundah, and Guteswar Pundah, is required within the aforesaid village of Kotua.

This declaration is made under the provisions of Section 6 of Act X of 1870 to all whom it may concern.

Whereas it appears to the Lieutenant-Governor of Bengal that land is required to be taken by Government at the public expense for a public purpose, viz. for the village chowkeedar's jagheer, to be given as compensation for the loss of the jagheer lands acquired for the 1st Section, Taldundah Canal, it is hereby declared that for the above purpose the following plots of land, measuring in the aggregate 1 rood 18 poles, more or less, situated in mouzah Aimpur, pergunnah Painda, zillah Cuttack are required :—

First plot measuring 19 poles, bounded on the north, east, and west by the cultivated lands of Arjoon Mahapatter, and on the south by Godunda (cattle track).

Second plot measuring 25 poles, bounded on the north by jagheer lands appertaining to mouzah Aimpur, and on the south, east, and west by cultivated lands belonging, respectively, to Abhin Nenka, Bhagbut Dass, and Narrain Mahapatter.

Third plot measuring 14 poles, bounded on the north, south, east, and west, respectively, by the cultivated lands belonging to Bhagbut Dass, Hurry Swyne, Gopee Pundah, and Narrain Mahapatter.

This declaration is made under the provisions of Section 6 of Act X of 1870 to all whom it concern.

Whereas it appears to the Lieutenant-Governor of Bengal that land is required to be taken by Government at the public expense for a public purpose, viz for the village chowkeedar's jagheer, to be given as compensation for the loss of the jagheer land acquired for the 1st Section, Taldundah Canal, it is hereby declared that for the above purpose a piece of land measuring 5 poles, more or less, situated in mouzah Nanpoor, pergunnah Painda, zillah Cuttack, and bounded on the north by the jagheer land of Guddye Bisoe, on the south by the cultivated lands of Panoo Mahapater, on the east by the cultivated lands of Nanda Raut, and on the west by the cultivated lands of Nanda Raut and Guddye Bisoe, is required within the aforesaid village of Nanpoor.

This declaration is made under the provisions of Section 6 of Act X of 1870 to all whom it may concern.

Whereas it appears to the Lieutenant-Governor of Bengal that land is required to be taken by Government at the public expense for a public purpose, viz. for the village chowkeedar's jagheer, to be given as compensation for the loss of the jagheer land acquired for No. 1 Distributary Channel from the Kendrapara Main Canal, it is hereby declared that for the above purpose a piece of land measuring 30 poles, more or less, situated in mouzah Bisswanathpore, pergunnah Pudmapore, zillah Cuttack, and bounded on the north and east by the cultivated lands of Arjoon Setty, and on the south and west respectively, by the cultivated lands of Arat Behara and Nobeen Patter, is required within the aforesaid village of Biswanathpore.

This declaration is made under the provisions of Section 6 of Act X of 1870 to all whom it may concern.

Whereas it appears to the Lieutenant-Governor of Bengal that land is required to be taken by Government at the public expense for a public purpose, viz. for the village chowkeedar's jagheer, to be given as compensation for the loss of the jagheer land acquired for No. 1 Distributary Channel from the Kendrapara Main Canal, it is hereby declared that for the above purpose a piece of land measuring 11 poles, more or less, situated in mouzah Balisimla, pergunnah Pudmapore, zillah Cuttack, and bounded on the north and west by lands appertaining to mouzah Hirapoor, and on the south and east respectively by the jagheer lands of Arat Malik and Distributary Channel No. 1 from the Kendrapara Main Canal, is required within the aforesaid village of Balisimla.

This declaration is made under the provisions of Section 6 of Act X of 1870 to all whom it may concern.

Whereas it appears to the Lieutenant-Governor of Bengal that land is required to be taken by Government at the public expense for a public purpose, viz. for the village chowkeedar's jagheer, to be given as compensation for the loss of the jagheer land acquired for No. 1 Distributary Channel from the Kendrapara Main Canal, it is hereby declared that for the above purpose a piece of land measuring 7 poles, more or less, situated in mouzah Bhoerpoor, pergunnah Pudmapore, zillah Cuttack, and bounded on the north, south, east, and west, respectively,

by the cultivated lands of Kantha Bhuia, Bhooboni Parira, Kisore Sahoo, and Bhajani Sahoo, is required within the aforesaid village of Bhoerpoor.

This declaration is made under the provisions of Section 6 of Act X of 1870 to all whom it may concern.

Whereas it appears to the Lieutenant-Governor of Bengal that land is required to be taken by Government at the public expense for a public purpose, viz. for the village chowkeedar's jagheer, to be given as compensation for the loss of the jagheer land acquired for Distributary Channel No. 2 from the Kendrapara Main Canal, it is hereby declared that for the above purpose a piece of land measuring 8 poles, more or less, situated in mouzah Champati, pergunnah Karimul, zillah Cuttack, and bounded on the north and west by the cultivated lands of Faquir Bastia, on the south and east respectively, by the cultivated and lakhiraj lands of Poori Swyne and Kanhai Kor, is required within the aforesaid village of Champati.

This declaration is made under the provisions of Section 6 of Act X of 1870 to all whom it may concern.

Whereas it appears to the Lieutenant-Governor of Bengal that land is required to be taken by Government at the public expense for a public purpose, viz. for the village chowkeedar's jagheer, to be given as compensation for the loss of the jagheer land acquired for Distributary Channel No. 6 from the Kendrapara Main Canal, it is hereby declared that for the above purpose a piece of land measuring 32 poles, more or less, situated in mouzah Kanhoopuri pergunnah Soongra, zillah Cuttack, and bounded on the north, south, and east by the ryot, lands appertaining to mouzah Kanhoopur, and on the west by the jagheer land of Ram Mullick, is required within the aforesaid village of Kanhoopur.

This declaration is made under the provisions of Section 6 of Act X of 1870 to all whom it may concern.

Whereas it appears to the Lieutenant-Governor of Bengal that land is required to be taken by Government at the public expense for a public purpose, viz. for the village chowkeedar's jagheer, to be given as compensation for the loss of the jagheer land acquired for No. 1 Distributary Channel from the Kendrapara Main Canal, it is hereby declared that for the above purpose a piece of land measuring 7 poles, more or less, situated in mouzah Gunapoor, pergunnah Pudmapore, zillah Cuttack, and bounded on the north, south, and west, respectively, by the cultivated lands of Bali Behara, Bhajan Pundah, and Bali Behara, and on the east by the house of Bhobni Setty, is required within the aforesaid village of Gunapoor.

This declaration is made under the provisions of Section 6 of Act X of 1870 to all whom it may concern.

Whereas it appears to the Lieutenant-Governor of Bengal that land is required to be taken by Government at the public expense for a public purpose, viz. for the village chowkeedar's jagheer, to be given as compensation for the loss of the jagheer land acquired for No. 1 Distributary Channel from the Kendrapara Main Canal, it is hereby declared that for the above purpose a piece of land measuring 5 poles, more or less, situated in mouzah Koolindo, pergunnah Pudmapore, zillah Cuttack, and bounded on the north, south, and west, respectively, by the cultivated lands of Madhu Sahoo, Pormi Sahoo, and Ram Mullick, and on the east by the jagheer lands of Ram Mullick, is required within the aforesaid village of Koolindo.

This declaration is made under the provisions of Section 6 of Act X of 1870 to all whom it may concern.

Whereas it appears to the Lieutenant-Governor of Bengal that land is required to be taken by Government at the public expense for a public purpose, viz. for the village chowkeedar's jagheer, to be given as compensation for the loss of the jagheer land acquired for No. 1 Distributary Channel from the Kendrapara Main Canal, it is hereby declared that for the above purpose a piece of land, measuring 16 poles, more or less, situated in mouzah Jagganathpore, pergunnah Pudmapore, zillah Cuttack, and bounded on the north by the debuttar lands of Chateswar Mohaproovoo, and on the south and east by the cultivated lands of Sadhoo Panda, and on the west by the cultivated lands of Lokenath Satposthi, is required within the aforesaid village of Jagganathpore.

This declaration is made under the provisions of Section 6 of Act X of 1870 to all whom it may concern.

Whereas it appears to the Lieutenant-Governor of Bengal that land is required to be taken by Government at the public expense for a public purpose, viz. for the village chowkeedar's jagheer, to be given as compensation for the loss of the jagheer land acquired for the Kendrapara Main Canal, it is hereby declared that for the above purpose a piece of land measuring 2 roods and 28 poles, more or less, situated in mouzah Torolo, pergunnah Pudmapore, zillah Cuttack, and bounded on the north by the cultivated lands of Sadye Mohapatro, on the south and east by the cultivated lands of Bhobni Sahoo, and on the west by the cultivated lands of Iswar Bhuyan and Bina Mohapatro is required within the aforesaid village of Torolo.

This declaration is made under the provisions of Section 6 of Act X of 1870 to all whom it may concern.

Whereas it appears to the Lieutenant-Governor of Bengal that land is required to be taken by Government at the public expense for a public purpose, viz. for the village chowkeedar's jagheer, to be given as compensation for the loss of the jagheer land acquired for the Kendrapara Main Canal, it is hereby declared that for the above purpose a piece of land measuring 2 roods and 11 poles, more or less, situated in mouzah Nimpore, pergunnah Pudmapore, zillah Cuttack, and bounded on the north, south, and east, respectively, by the cultivated lands of Bhobni Punda (senior), Bhobni Punda (black), and Padi Satpasti, and on the west by waste lands, is required within the aforesaid village of Nimpore.

This declaration is made under the provisions of Section 6 of Act X of 1870 to all whom it may concern.

Whereas it appears to the Lieutenant-Governor of Bengal that land is required to be taken by Government at the public expense for a public purpose, viz. for the village chowkeedar's jagheer, to be given as compensation for the loss of the jagheer land acquired for the Kendrapara Canal, Distributary No. 7, it is hereby declared that for the above purpose, a piece of land measuring 24 poles, more or less, situated in mouzah Soonakhandi, pergunnah Matcutnugger, zillah Cuttack, and bounded on the north, south, and west by the jagheer lands of Raghoo Nalik, and east by the ryoti lands appertaining to mouzah Soonakhandi, is required within the aforesaid village of Soonakhandi.

This declaration is made under the provisions of Section 6 of Act X of 1870 to all whom it may concern.

Whereas it appears to the Lieutenant-Governor of Bengal that land is required to be taken by Government at the public expense for a public purpose, viz. for the village chowkeedar's jagheer to be given as compensation for the loss of the jagheer land acquired for No. 1 Distributary Channel from the Kendrapara Main Canal, it is hereby declared that for the above purpose a piece of land measuring 7 poles, more or less, situated in mouzah Bhoerpoor, pergunnah Pudmapore, zillah Cuttack, and bounded on the north by the brombhattar lands of Fakir Punda, and on the south, east, and west, respectively, the cultivated lands of Bidae Parira, Boistub Sahoo, and Kesoree Sahoo, is required within the aforesaid village of Bhoerpoor.

This declaration is made under the provisions of Section 6 of Act X of 1870 to all whom it may concern.

Whereas it appears to the Lieutenant-Governor of Bengal that land is required to be taken by Government at the public expense for a public purpose, viz. for the village chowkeedar's jagheer, to be given as compensation for the loss of the jagheer land acquired for Distributary Channel No. 7, from the Kendrapara Main Canal, it is hereby declared that for the above purpose a piece of land measuring 24 poles, more or less, situated in mouzah Deuli, pergunnah Soongra, zillah Cuttack and bounded on the north by the jagheer lands of Rutton Mullick, south by the cultivated land of Arrat Missur, east by the ryoti lands appertaining to mouzah Deuli, and on the west by the cultivated land of Juggernath Singh, is required within the aforesaid village of Deuli.

This declaration is made under the provisions of Section 6 of Act X of 1870 to all whom it may concern.

Whereas it appears to the Lieutenant-Governor of Bengal that land is required to be taken by Government at the public expense for a public purpose, viz. for the village chowkeedar's jagheer, to be given as compensation for the loss of the jagheer land acquired for the road from Cuttack to Pattamoondee, it is hereby declared that for the above purpose a piece of land measuring 7 poles, more or less, situated in mouzah Bharsein, pergunnah Tikon, zillah Cuttack, and bounded on the north and west by the cultivated lands of Benode Maharanah, and on the south and east respectively, by the pirotter land of Sah Hossen and jagheer lands of Bhaigo Malik, is required within the aforesaid village of Bharsein.

This declaration is made under the provisions of Section 6 of Act X of 1870 to all whom it may concern.

Whereas it appears to the Lieutenant-Governor of Bengal that land is required to be taken by Government at the public expense for a public purpose, viz. for the village chowkeedar's jagheer, to be given as compensation for the loss of the jagheer land acquired for the road from Cuttack to Pattamoondee, it is hereby declared that for the above purpose a piece of land measuring 24 poles, more or less, situated in mouzah Borromulbasant, pergunnah Chowdokulat, zillah Cuttack, and bounded on the north and south by the cultivated lands of Harri Das, and on the east and west respectively, by the jagheer lands of Purmanund Malik, and lakhiraj lands of Bissombhur Sarangee, is required within the aforesaid village of Borromulbasant.

This declaration is made under the provisions of Section 6 of Act X of 1870 to all whom it may concern.

Whereas it appears to the Lieutenant-Governor of Bengal that land is required to be taken by Government at the public expense for a public purpose, viz. for the village chowkeedar's jagheer, to be given as compensation for the loss of the jagheer land acquired for the road from Jogatsingpore to Joypore, it is hereby declared that for the above purpose a piece

of land measuring 3 poles, more or less, situated in mouzah Chhaparra, pergunnah Jhunkar, zillah Cuttack, and bounded on the north by the cultivated lands of Moonshi Golam Rossul south by the thani land of Gopi Nath Roy, and on the east and west respectively, by the cultivated lands of Kartic Mahanti and Kelai Mahanti, is required within the aforesaid village of Chhaparra.

This declaration is made under the provisions of Section 6 of Act X of 1870 to all whom it may concern.

Whereas it appears to the Lieutenant-Governor of Bengal that land is required to be taken by Government at the public expense for a public purpose, viz. for the village chowkeedar's jagheer, to be given as compensation for the loss of the jagheer land acquired for the road from Jogatsingpore to Joypore, it is hereby declared that for the above purpose a piece of land measuring 3 poles, more or less, situated in mouzah Chhaparra, pergunnah Jhunkar, zillah Cuttack, and bounded on the north by the cultivated lands of Raghoo Malik, on the south and west by the village road, and on the east by the homestead land of Raghoo Malik, is required within the aforesaid village of Chhaparra.

This declaration is made under the provisions of Section 6 of Act X of 1870 to all whom it may concern.

Whereas it appears to the Lieutenant-Governor of Bengal that land is required to be taken by Government at the public expense for a public purpose, viz. for the village chowkeedar's jagheer, to be given as compensation for the loss of the jagheer land acquired for the construction of the road from Jogatsingpore to Joypore, it is hereby declared that for the above purpose a piece of land measuring 16 poles, more or less, situated in mouzah Alsuda, pergunnah Khundi, zillah Cuttack, and bounded on the north by the cultivated lands of Madhoe Gobind, and on the south, east, and west by lakhiraj lands appertaining to the village of Shampore, is required within the aforesaid village of Alsuda.

This declaration is made under the provisions of Section 6 of Act X of 1870 to all whom it may concern.

Whereas it appears to the Lieutenant-Governor of Bengal that land is required to be taken by Government at the public expense for a public purpose, viz. for the village chowkeedar's jagheer, to be given as compensation for the loss of the jagheer land acquired for the extension of the Phoolnakra road, it is hereby declared that for the above purpose a piece of land measuring 15 poles, more or less, situated in mouzah Tola, pergunnah Kateh, zillah Cuttack, and bounded on the north by the jagheer lands of Sham Mulik, south by the public road, east by the jagheer land of Nobin Mulik, and west by the jagheer lands of Shamo Malik, is required within the aforesaid village of Tola.

This declaration is made under the provisions of Section 6 of Act X of 1870 to all whom it may concern.

Whereas it appears to the Lieutenant-Governor of Bengal that land is required to be taken by Government at the public expense for a public purpose, viz. for the village chowkeedar's jagheer, to be given as compensation for the loss of the jagheer land acquired for the extension of the Phoolnakra road, it is hereby declared that for the above purpose the following plots of land, measuring in the aggregate 23 poles, more or less, situated in mouzah Tola, pergunnah Kateh, zillah Cuttack, are required:—

First plot measuring 14 poles—bounded on the north and west by the jagheer land of Shamu Mullick, south by the public road, and east by the jagheer land of Nobin Mullick.

Second plot measuring 9 poles—bounded on the north by the public road, south by the river Prachi, east by the cultivated land of Nobin Mullick, and west by the jagheer land of Shamu Mullick.

This declaration is made under the provisions of Section 6 of Act X of 1870 to all whom it may concern.

Whereas it appears to the Lieutenant-Governor of Bengal that land is required to be taken by Government at the public expense for a public purpose, viz. for the village chowkeedar's jagheer, to be given as compensation for the loss of the jagheer land acquired for the road from Kendrapara to Indpore, it is hereby declared that for the above purpose a piece of land measuring 1 rood 9 poles, more or less, situated in mouzah Indpore, pergunnah Chowdakulat, zillah Cuttack, and bounded on the north by the tank known as Padmapakhri, and on the south, east, and west, respectively, by the cultivated lands of Koroon Mullick, Dadhi Sahoo, and Makoond Mullick, is required within the aforesaid village of Indpore.

This declaration is made under the provisions of Section 6 of Act X of 1870 to all whom it may concern.

Whereas it appears to the Lieutenant-Governor of Bengal that land is required to be taken by Government at the public expense for a public purpose, viz. for the village chowkeedar's jagheer, to be given as compensation for the loss of the jagheer land acquired for the Aul road from Beltal to Bankeswar, it is hereby declared that for the above purpose a piece of land

measuring 35 poles, more or less, situated in mouzah Bilikona, killa Ghagradamorpore, zillah Cuttack, and bounded on the north, south, and west, respectively, by the cultivated lands of Sridhor Kor, Gobinda Barick, and Joggonnath Mahanty, and on the east by the public road, is required within the aforesaid village of Bilikona.

This declaration is made under the provisions of Section 6 of Act X of 1870 to all whom it may concern.

Whereas it appears to the Lieutenant-Governor of Bengal that land is required to be taken by Government at the public expense for a public purpose, viz. for the village chowkeedar's jagheer, to be given as compensation for the loss of the jagheer land acquired for the extension of the Kendrapara Canal to tidal waters, it is hereby declared that for the above purpose a piece of land measuring 12 poles, more or less, situated in mouzah Kasuti, killa Koojang, zillah Cuttack, and bounded on the north by the cultivated lands of Achyut Das, on the south and east by the lakhiraj lands of Marcond Roth, and on the west by the cultivated lands of Chandri Paitual, is required within the aforesaid village of Kasuti.

This declaration is made under the provisions of Section 6 of Act X of 1870 to all whom it may concern.

Whereas it appears to the Lieutenant-Governor of Bengal that land is required to be taken by Government at the public expense for a public purpose, viz. for the village chowkeedar's jagheer, to be given as compensation for the loss of the jagheer land acquired for Distributary Channel No. 7, from the Kendrapara Main Canal, it is hereby declared that for the above purpose a piece of land measuring 15 poles, more or less, situated in mouzah Koolia, pergunnah Matcutnuggur, zillah Cuttack, and bounded on the north by the cultivated lands of Iswar Das, south by the jagheer land of Bhikari Mullick, and on the east and west respectively, by the cultivated lands of Gopal Punda and Adhicaree Gopal Das, is required within the aforesaid village of Koolia.

This declaration is made under the provisions of Section 6 of Act X of 1870 to all whom it may concern.

H. J. REYNOLDS,
Offg. Secy. to the Govt. of Bengal.

[Third Publication.]

DECLARATION.

The 13th October 1874.—Whereas it appears to the Lieutenant-Governor of Bengal that land is required to be taken up at the public expense for a public purpose, viz. for the construction of a road from Joyrampore to Bishenpore *viâ* Radhanugar, Kanklia, and Joykristopore, in thana Bishenpore, district Bankoora, it is hereby declared that a strip of land, 7½ miles in length and 50 feet in breadth, measuring 168·63 beeghas, is required.

This declaration is made under the provisions of Section 6 of Act X of 1870 to all whom it may concern.

G. TOYNBEE,
for Offg. Secy. to the Govt. of Bengal.

[Third Publication.]

DECLARATION.

The 13th October 1874.—Whereas it appears to the Lieutenant-Governor of Bengal that land is required to be taken up at the public expense for a public purpose, viz. for the construction of a road from Supunia to Kushtholia, in thana Gungajulghati, district Bankoora, it is hereby declared that a strip of land 7 miles 35 chains in length and 50 feet in breadth, measuring 140·4 beeghas, is required.

This declaration is made under Section 6 of Act X of 1870 to all whom it may concern.

G. TOYNBEE,
for Offg. Secy. to the Govt. of Bengal.

[Third Publication.]

DECLARATION.

The 13th October 1874.—Whereas it appears to the Lieutenant-Governor of Bengal that land is required to be taken up at the public expense for a public purpose, viz. for the construction of a road from Kushtholia to Mijia *viâ* Hautibad and Ramlallpore, in thana Gungajulghati, district Bankoora, it is hereby declared that a strip of land 7 miles in length and 50 feet in breadth, measuring 128·2 beeghas, is required.

This declaration is made under Section 6 of Act X of 1870 to all whom it may concern.

G. TOYNBEE,
for Offg. Secy. to the Govt. of Bengal.

The following order, issued by the Government of India in the Home Department, is republished for general information :—

No. 765.—*Fort William, the* 22*nd October* 1874.—*Notifications.—Establishments.*—The Governor-General in Council is pleased to permit Mr. P. A. Humphery to resign Her Majesty's Bengal Civil Service, with effect from the 21st May last.

The following orders, issued by the Government of India in the Foreign Department, are republished for general information :—

VICEROY'S CAMP, HAZAREEBAGH.

No. 13*C.P.*—*The* 21*st October* 1874.—*Notifications.—Political.*—On Tuesday, the 20th October, His Excellency the Viceroy and Governor General received in Durbar at Hazareebagh the following Chiefs and Native Gentlemen of the Chutia Nagpore Division :—

SIRGOOJA.

Raja Bindesari Prasad Sing Deo Bahadoor, C.S.I.
Jobraj Raghoonath Saran Sing Deo.
Lall Bahadoor Mohesari Prasad Sing Deo.
Bhaya Futteh Narain Sing Deo.

JASHPOOR.

Raja Partab Narain Sing Deo Bahadoor.

SINGBHOOM.

Koer Juggernath Sing, representative of the Raja of Serai Khela.
Thakoor Raghonath Sing Deo, of Kharsawan.
Baboo Jagmohun Sing.
Baboo Rammohun Sing.
Baboo Srinath Sing.

His Excellency also received Baboo Namnárain Sing, Zemindar of Ramgarh, and his brother Saroop Narain Sing, Rameshwar Nath Sing of Koonda, and Sada Sibanand, Dewan of Kalahandi in the Central Provinces.

The usual ceremonies were observed, and dresses of honour were conferred on the Chiefs and Gentlemen of Sirgooja, Jashpoor, and Singbhoom.

No. 2301*P.*—With reference to Notification No. 2908P, dated the 23rd December last, Mr. E. Van Catsem, Consul for the Netherlands at Calcutta, resumed charge of his office on the 12th current.

The following order, issued by the Government of India in the Financial Department, is republished for general information :—

No. 6298.—*Fort William, the* 23*rd October* 1874.—*Notification.—Pensions and Gratuities.*—The Governor General in Council directs that the following be inserted as Rule 2 under Section 97 of the Civil Pension Code :—

2. The Port Blair police force, though not organized under any of the Acts mentioned above, and never having had a superannuation fund, is on the same footing with respect to pension and gratuity as the police in India generally.

The following order, issued by the Government of India in the Military Department, is republished for general information :—

No. 1006.—*Fort William, the* 22*nd October* 1874.—The following extract from list No. 17, dated the 25th September 1874, of Military Officers of the Bengal Establishment permitted to return to duty and granted extensions of leave, received from the India Office, is published for general information :—

* * * * * * *

Surgeon Major J. J. Durant.

* * * * * * *

RIVERS THOMPSON,
Secy. to the Govt. of Bengal.

JUDICIAL DEPARTMENT.

No. 2872C.S.

The 20*th October* 1874.—Mr. Charles Campbell Quinn, who has, under separate orders of this date, been appointed to act as Joint-Magistrate and Deputy Collector of Hooghly, is vested with the powers of a Magistrate of the First Class, with the powers to try summarily the offences mentioned in Section 222, and with the powers under Sections 142, 157, 417, and 521 of the Criminal Procedure Code.

The 23rd October 1874.—Mr. Michael Finucane, B.A., Assistant Magistrate and Collector, Monghyr, is appointed, under the provisions of Section 3, Act II of 1869, to act as a Justice of the Peace within the territories under His Honor's control.

The 27th October 1874.—Major J. G. Lindsay, R.E., Engineer-in-Chief, Northern Bengal State Railway, is appointed, under the provisions of Section 3, Act II of 1869, to act as a Justice of the Peace within the territories under His Honor's control. Major Lindsay is also vested with the powers of a Magistrate of the First Class, to be exercised in the case of European vagrants, or in cases occurring on the line of the Northern Bengal (State) Railway.

The name of Shurfu Myan, *alias* Nooral Nabbi, is removed from the list of Honorary Magistrates of the Moorshedabad district.

RIVERS THOMPSON,
Secy. to the Govt. of Bengal.

[First Publication.]

NOTIFICATION.

The 27th October 1874.—Under the authority vested in him by Section 3, Act IV (C.B.) of 1865 (an Act for the prohibition of the practice of inoculation, &c.), the Lieutenant-Governor hereby extends the provisions of the said Act to the Sudder, Jhenidah, Magoora, and Narail sub-divisions of the district of Jessore, with effect from 1st November 1874. The limits within which this Act shall be in force shall be the same as those of the criminal jurisdictions of these sub-divisions respectively.

RIVERS THOMPSON,
Secy. to the Govt. of Bengal.

[Second Publication.]

NOTIFICATION.

The 14th October 1874.—The Lieutenant-Governor is pleased to direct the substitution of the following for Rule 96 of the Rules regulating labor transport under Act VII (B.C.) of 1873, published in the *Calcutta Gazette* of 21st January 1874, and of the following Schedule showing the scale of clothing to be provided for emigrants, for Schedule A, Part A, appended to those rules:—

Rule 96.—The space measured off for emigrants shall be fitted, along the sides of the vessel, with (*a*) a boarding three feet high, rising from the planksheer of the vessel, and (*b*) thick and sound canvas curtains, hanging from roof to deck, with ventilating space under the eaves, and fastening closely to the deck below. But from the month of October to February, both inclusive, the three-feet boarding shall completely enclose the emigrants' deck space, and, besides the side curtains, there shall be similar curtains hung, one at each end of the deck, so as to convert the entire space allotted to emigrants into a thoroughly sheltered compartment, with ventilating spaces near the roof for the exit of heated and unwholesome air. This large compartment shall, moreover, be sub-divided into three smaller compartments by a couple of intermediate curtains, stretched right across the deck space from one side of the vessel to the other; but, instead of extending almost up to the roof, as the curtains at the sides and ends must do, raised to a height of six feet only, measuring from the deck upwards, the space above being left clear and open for the purposes of free ventilation.

SCHEDULE A.

Scale of Clothing for Emigrants.

A.—Scale of clothing, &c., for emigrants under conveyance to the labor districts between 1st March and 30th September, both dates inclusive:—

For each Man or Boy.		*For each Woman or Girl.*	
Dhotee, of prescribed size ...	2	Saree, of prescribed size ...	2
Jacket	1	Koorta	1
Banian, of flannel or serge ...	1	Banian, of flannel or serge ...	1
Cap	1	For woman only (in lieu of rags), some cheap white cotton cloth ...	1 yd.
Blanket	1	Blanket	1
Suttrinjee	1	Suttrinjee	1

For each Infant.

Male or female ...	Dhotee or saree ...	1
	Flannel banian ...	1
	Cap	1

(a) Additional woollen or flannel clothing shall be provided between 1st October and last day of February, both dates inclusive :—

For each Man or Boy.

Thick banian, to reach well beyond the hips	1
Thick pair of drawers or pyjamas	1
Blankets...	2

For each Woman or Girl.

Thick banian, to reach well beyond the hips	1
Thick petticoat, reaching down to the ankles	1
Blankets...	2

For each Infant, irrespective of sex.

Thick banian, to reach beyond the hips ...	1
Thick petticoat, reaching down to the ankles...	1

RIVERS THOMPSON,
Secy. to the Govt. of Bengal.

[Third Publication.]

NOTIFICATION.

The 7th October 1874.—It is hereby notified that the Lieutenant-Governor has sanctioned the establishment of a public ferry on the bheel between Nobogram and Punchgaon, near Goora, where it intersects the new road from Panchgaon to Jibuntee, in the district of Moorshedabad.

J. CRAWFURD,
for Secy. to the Govt. of Bengal.

[Third Publication.]

NOTIFICATION.

The 9th October 1874.—Under Section 2 of Act II (B.C.) of 1867 (an Act to provide for the punishment of public gambling and the keeping of common gaming-houses), the Lieutenant-Governor is pleased to authorize the extension of the provisions of the said Act to the towns of Berhampore, Moorshedabad, Baloochur, Azimgunge, Jungipore, and Baliaghatta within the boundaries specified below :—

1. For the purposes of this Act the boundaries of the town of Berhampore shall be the same as those notified under Section II of Act VI (B.C.) of 1868 in the *Calcutta Gazette* of the 19th August 1874.

2. The towns of Moorshedabad and Baloochur are bounded on the east by the Amanyparrah road as far as Pheelkhanah to the south and Kuddomtollah to the north, where it intersects the road from Baloochur to Bhugwangollah; on the west by the river Bhagiruttee; on the north by the road from Baloochur to Bhugwangollah as far as Kuddomtollah; on the south by a line drawn from Bonamallepore, on the edge of the river Bhagiruttee, to Moteejheel, and then up to the Pheelkhanah.

3. The town of Azimgunge is bounded on the west by Bagoonbaree; on the east by the river Bhagiruttee; on the south by Baroodooaree; on the north by Meergunge.

4. The towns of Jungipore and Baliaghatta are bounded on the north by the river Bhagiruttee, Khurkuri Creek, and Choiparah village; on the east by the Gurariparah village and Kakoonia field; on the south by the Chotokhoi village, Bhawani Persaud's Creek, Aibruppore, *alias* Ailorunggur, and Sujapore village, and on the west by the Khuri Creek.

J. CRAWFURD,
for Secy. to the Govt. of Bengal.

[Third Publication.]

NOTIFICATION.

The 10th October 1874.—It is hereby notified that from the 1st of November 1874 Act XX of 1856 will be extended to the amalgamated Union of the present Syedpore Union and Boalmari Bazar, which will include within it the villages named below; the tract in question being bounded on the west by the Barasea river, on the south by Chatal village, on the east by the paddy-lands of Chalnah village and bheels Bhootan, Phalia, and Shotashi, and on the north by the villages of Mysalah, Sherapore, and Chur Ghosepore:—

1. Mouzah Syedpore, including its bazar.
2. „ Kamarhati.
3. „ Dhopaghatta, including its bazar.
4. „ Satvir.
5. „ Silahati.
6. „ Gopalchuranpore.
7. Mouzah Baragram.
8. „ Shotashi.
9. „ Amgram.
10. „ Kamargram.
11. „ Chalnah and Anderkota.
12. „ Boalmari Bazar.

J. CRAWFURD,
for Secy. to the Govt. of Bengal.

[Third Publication.]

DECLARATION.

The 7th October 1874.—Whereas it appears to the Lieutenant-Governor of Bengal that land is required to be taken by Government at the public expense for a public purpose, viz. for excavating a tank in the village of Soota Hât, pergunnah Cuttack Havellee, zillah Cuttack it is hereby declared that for the above purpose a piece of land measuring, more or less, 3 rood 29 poles, bounded on the north and west by lands appertaining to the garden of Jhingye Sahoo, on the south by the compound of the late Nobin Chunder Sarangee's house, and on the east by the public road, is required within the aforesaid village of Soota Hât.

This declaration is made under the provisions of Section 6 of Act X of 1870 to all whom it may concern.

J CRAWFURD,
for Secy. to the Govt. of Bengal.

PUBLIC WORKS DEPARTMENT.—BENGAL.

ESTABLISHMENT

The 27th October 1874.

No. 374.—*Notification.*—Mr. S. A. Stewart, Executive Engineer, Second Grade, Officiating Executive Engineer, Second Calcutta Division, resumed charge of that division on the 13th October 1874, on return from privilege leave.*

* Bengal Government, Public Works Department, Notification No. 255, dated 21st July 1874.

No. 375.—*Leave of Absence.*—Mr. W. Connan, Assistant Engineer, Second Grade, Officiating Executive Engineer, Lohardugga District, is allowed privilege leave for one month, under Chapter VI, Section 21 of the Civil Leave Code.

No. 376.—*Appointment.*—Baboo Khetter Mohun Bose, Executive Engineer, Third Grade, Singbhoom and Manbhoom Districts, is appointed to the charge of the Lohardugga District in addition to his own duties, during the absence on privilege leave of Mr. W. Connan, or until further orders.

No. 377.—*Leave of Absence.*—Baboo Ramessur Ghossal, Overseer, Second Grade, attached to the Rungpore Special Division, is allowed privilege leave for three weeks, under Supplement F, Section 12 of the Civil Leave Code, with effect from the 28th August 1874.

No. 378.—*Appointment.*—Mr. H. J. Handley, Assistant Engineer, First Grade, attached to the Purneah Special Division, is placed in charge of the North Bhagulpore Special Division.

G. F. E. S. NEILL, *Captain, M. S. C.,*
Offg. Assistant Secretary to the Govt. of Bengal,
Public Works Department.

IRRIGATION.

ESTABLISHMENT.—NOTIFICATIONS.

The 14th October 1874.

No. 353.—*Notification.*—Mr. J. Norris, Temporary Sub-Engineer, Third Grade, has been dismissed from the service of Government from the 24th ultimo, for having absented himself from his Sub-division without leave.

The 27th October 1874.

No. 354.—*Transfer.*—Mr. C. L. Davies, Executive Engineer, Second Grade, Eastern Soane Survey Division, is transferred from the Soane to the South-Western Circle. The transfer is in the interest of the public service.

No. 355.—*Notification.*—With reference to the above, Mr. Davies made over charge of the Eastern Soane Survey Division to Mr. C. W. Hope, Executive Engineer of the Eastern Soane Division, on the afternoon of the 9th instant, and reported his arrival in the South-Western Circle on the 13th idem.

No. 356.—The following Notification of the Government of India, Public Works Department, is republished for information:—

No. 562, *dated Fort William, the 12th October* 1874.—Corporal F. O. Baker, R E., Overseer, 1st Grade, Bengal Irrigation Branch, is remanded to military duty.

No. 357.—Mr. G. I. Lee, Assistant Engineer, 1st Grade, Kurmanassa Division, has been transferred to the Buxar Division, which he joined on the forenoon of the 9th instant.

No. 358.—Mr. A. C. C. Rogers, Assistant Engineer, 3rd Grade, Pooree Survey Division, availed himself, on the 5th instant, of the three months' privilege leave granted him in orders marginally noted.

Notification No. 316, dated 28th August 1874.

No. 359.—Serjeant Clarke, Overseer, 1st Grade, Eastern Soane Division, has been granted one month's privilege leave on medical certificate from the forenoon of the 23rd ultimo.

No. 360.—The public are informed that the Midnapore Canal between Dainan and Midnapore is closed till further notice for cyclone repairs.

G. A. SEARLE, *Lt.-Col.*, R.C.,
For Offg. Jt.-Secy. to the Govt. of Bengal,
in the P. W. D., Irrigation Branch.

TREASURY NOTICE.

UNCOVENANTED DEPUTY COLLECTOR BABOO KALLY PROSUNNO SIRKAR has been placed in charge of the Jessore Treasury from the 8th instant, and authorized to draw bills on other treasuries.

By order,
SREENAUTH GHOSE, *Persl. Asst. to Commr.*

COMMR.'S OFFICE, PRESY. DIVN., CALCUTTA, the 27th October 1874.

NOTIFICATION.

Fort William, the 13th October 1874.

BURMAH.		MADRAS.	
2-maund bags	2,10,000	2-maund bags	70,000
1 " " ...	35,000		

NOTICE is hereby given that sales by public auction of the Government rice marginally noted will be held at the opium sale-rooms near the office of the Board of Revenue, as follows :—

	BURMAH.		MADRAS.
	About one-maund bags.	About two-maund bags.	About two-maund bags.
On Monday the 16th November	.....	62,000	18,000
" " 7th December	2,000	59,000	11,000
On Tuesday the 29th December	...	80,000	.....
" " 18th January 1875	33,000	9,000	41,000
	35,000	2,10,000	70,000

The following are the conditions of the sale :—

1. The sale shall commence at the hour of 11 A.M. of the day fixed, and shall not be continued after the hour of 5 P.M.

2. Each lot shall contain 1,000 bags, of an average weight, as ascertained by examining and weighing, in the presence of intending purchasers, a percentage of at least 100 bags of each description of rice, on days (at least ten days previous to day of sale) to be fixed by public advertisement. The average nett weight thus ascertained will be declared at time of sale, and will also be notified in the *Exchange Gazette* for two days previously.

3. The bids must advance Rs. 10 at a time.

4. Intending purchasers will have an opportunity of inspecting samples of the rice at the office of the undersigned on any day previous to the sale, between the hours of 11 A.M. and 3 P.M., and of examining its quality and condition in the godowns on the days to be fixed by public advertisement for testing the average weight of the bags to be sold.

5. A currency note for Rs. 100 shall be taken as a deposit on each lot from the purchaser in the sale-room, before the lot is registered in the sale-book, and such note shall be considered part of the 20 per cent. deposit referred to in paragraph 6.

6. A deposit of 20 per cent. of the price of the rice purchased must be paid into the Bank of Bengal by each purchaser as a deposit the day after the sale.

7. Within three days after making the deposit of 20 per cent., the remainder of the price must be paid into the Bank of Bengal, or the first deposits will be forfeited.

8. Payment in full may be made at any time within four days after the sale.

9. Application for delivery orders are to be made to the undersigned, and such orders will be issued according to priority of application; but no delivery order shall be issued, or application for the same be entertained or recorded, until the full amount of purchase-money shall have been paid. Delivery orders shall specify the dates on which delivery is to be taken, and these dates will be fixed, as far as practicable, with reference to the wishes of purchasers; but rice not taken delivery of on the date or dates named in the order, shall remain in the godown until all subsequent orders of same sale shall have been satisfied; nor shall the purchaser have any claim upon Government in respect of such delayed delivery.

10. Delivery in full must be taken within twenty days of date of sale, or the amount deposited shall be forfeited.

11. The buyer must satisfy himself in every respect as to the quality, description, and weight of the rice before the day of sale. No subsequent complaints or reclamations will be admitted

12. The Officer superintending the sale on the part of Government is empowered to reject at his discretion the bid of any individual, unless such individual shall, on demand, tender at the time a deposit, either in Government of India Notes, Bank of Bengal receipts, or Government securities, of a sum equal to 20 per cent. of his bid.

13. Any further information respecting weight, description, or quality of the rice advertised for sale, that may be desired, will be furnished on application to the undersigned.

14. The undersigned reserves to himself the right of altering the dates of sales should circumstances render it expedient, and of withdrawing any unsold lot.

39, STRAND, CALCUTTA, J. GRAHAM, *Major, on Special Duty.*
The 13th October 1874.

NOTICE.

The 16th October 1874.

AN examination of the Government rice, to be sold by auction on the 16th November as advertised in the *Calcutta Exchange Gazette* of the 15th October, will take place at the Calcutta Docking Company's premises at Howrah, on the 29th, 30th, and 31st October, at 11 A.M.

BURMAH.		MADRAS.	
2-maund bags	.. 62,000	2-maund bags	... 18,000

Any number of bags up to 100 of each description of rice will be opened and weighed before the public on the days above-mentioned, and the choice of these bags up to 200 altogether to be so weighed and examined may be made by any of the persons present.

39, STRAND, CALCUTTA, J. GRAHAM, *Major, on Special Duty.*
The 16th October 1874.

OPIUM NOTIFICATION.

No. 10055B.

NOTICE is hereby given that the Eleventh Sale of Opium, the provision of 1872-73, will be held at the Government Opium Sale-room, No. 2, Bankshall Street, on Friday, the 6th November 1874, at 11 A.M., and will comprise 3,750 chests, viz.—

		Chests.
Behar Opium	... ...	2,185
Benares „ ...	... ...	1,565
	Total	3,750

2. The general conditions of the sale now advertised will be the same as usual. They may be ascertained by reference to the Notification issued on the 8th November 1873, and published in the *Government* and *Exchange Gazettes*, or on personal application at the Office of the Board of Revenue.

3. The latest dates for deposit and clearance will be the 11th and 21st November respectively, that is to say, no Bank of Bengal Receipts, Government Promissory Notes, or other Public Securities, that may be tendered for deposit in redemption of Promissory Notes given by purchasers in the Sale-room, will be received after 4 P.M. of Wednesday, the 11th November 1874, and no Bank of Bengal Receipts in full payment of lots will be accepted after 4 P.M. of Saturday, the 21st November 1874.

4. In addition to the quantity above advertised for sale, the following quantity, more or less, of Behar and Benares Opium will be brought to sale in the present year on or about the date specified below. The Member in charge of the Opium Department, however, reserves to himself the right of altering this date should circumstances render it expedient to do so;—

Date.	Behar, about Chests.	Benares, about Chests.	Total, about Chests.
On or about Thursday, 3rd December 1874 ...	2,185	1,565	3,750
Total ...	2,185	1,565	3,750

By order of the Member-in-Charge,

W. H. GRIMLEY, *Offg. Secretary.*

BOARD OF REVENUE, FORT WILLIAM, the 29th September 1874.

OPIUM NOTIFICATION.

No. 1112B.

NOTICE is hereby given that the Twelfth or last Sale of Opium, the provision of 1872-73, will be held at the Government Opium Sale-Room, No. 2, Bankshall Street, on Thursday, the 3rd December 1874, at 11 A.M., and will comprise 3,750 chests, viz.—

	Chests.
Behar Opium	2,185
Benares "	1,565
Total ...	3,750

2. The general conditions of the sale now advertised will be the same as usual; they may be ascertained by reference to the Notification issued on the 8th November 1873, and published in the *Government* and *Exchange Gazettes*, or on personal application at the Office of the Board of Revenue.

3. The latest dates for deposit and clearance will be the 8th and 18th December respectively, that is to say, no Bank of Bengal Receipts, Government Promissory Notes, or other public Securities, that may be tendered for deposit in redemption of Promissory Notes given by purchasers in the Sale-room, will be received after 4 P.M. of Tuesday, the 8th December 1874, and no Bank of Bengal Receipts in full payment of lots will be accepted after 4 P.M. of Friday, the 18th December 1874.

By order of the Member in charge,

W. H. GRIMLEY, *Offg. Secretary.*

BOARD OF REVENUE, L. P., FORT WILLIAM, the 27th October 1874.

The Calcutta Gazette.

WEDNESDAY, OCTOBER 28, 1874.

PART II.

Advertisements.

[N.B.—Advertisements, Notices, &c., intended for insertion in this part of the Gazette cannot be received after Noon on Monday.]

ADVERTISEMENTS OF SALE.

NOTICE is hereby given that the proprietory right of Government to the undermentioned estate, situate in the district of Burdwan, will be put to sale at the Burdwan Collectorate on the 25th November 1874, corresponding with 10th Agrahan 1281 B.S.

The purchasers of this estate will be subject to the following conditions:—

1*st*.—If the amount of purchase-money do not exceed Rs. 100, the whole amount to be paid down at once.

2*nd*.—If the amount of purchase-money exceed Rs. 100, one-fourth of the amount bid to be immediately deposited. If the balance be not paid by noon of the 15th day after the sale, reckoning the day of sale as one, or if that day be a close holiday, then by the noon of the first succeeding office day, the sale to be cancelled, the sum deposited being forfeited to Government, and the estate to be again put up for sale at the risk of the defaulting purchaser after issue of advertisement as in the case of original sale.

3*rd*.—The estate will be sold revenue free to the highest bidder above the upset price.

No. in statement of Govt. estates.	No. on the District Roll.	Name of estate and pergunnah.	Approximate area in acres.	Upset price.	REMARKS.
			A. R. P.	Rs. A. P.	
69	2,790	Horrirampore, *alias* Moshidpore...	2 2 23	10 0 0	

E. W. WHINFIELD, *Offg. Collector.*

BURDWAN COLLECTORATE, the 30th September 1874.

NOTICE is hereby given that the undermentioned plots of land, no longer required by the Government, situated in the district of Patna, will be put up to sale at the Collector's Office at Bankipore at 12 o'clock, on Monday, the 23rd November 1874, corresponding with 8th Aughran, 1281 *B.S.*

The purchasers of these plots will be subject to the following conditions :—

1st.—If the amount of purchase-money does not exceed Rs. 100, the whole amount to be paid down at once.

2nd.—If the amount of purchase-money exceeds Rs. 100, one-fourth of the amount bid to be immediately deposited. If the balance be not paid by noon of the fifteenth day after the sale, reckoning the day of sale as one, or if that day be a close holiday, then by noon of the first succeeding office day, the sale to be cancelled, the sum deposited being forfeited to Government, and the estate to be again put up for sale at the risk of the defaulting purchaser after issue of advertisement, as in the case of original sale.

3rd—The plots will be sold revenue-free to the highest bidders.

4th.—The purchasers shall be put in possession on receipt of the orders of the Collector confirming the sales. But such possession shall be liable to be disturbed in case the final sanction of the Member of the Board of Revenue in charge should not be accorded to the proceedings.

Consecutive Lot Number.	Name of Zillah.	Pergunnah and Mouzah.	Number of mile on which the land is situated.	Situated on which side of the Railway.	Approximate area in bighas and acres.		Land excluded from sale from each lot		Commencement and termination of lot.	Boundaries of lot.
					B C. C.	A. R. P.	Reasons for exclusion.	A. R P.		
296	Patna ...	Pergunnah Azimabad, Mouzah Metahpore.	403	South ...	7 0 0	2 1 10	.. ...	.....	Commences on 1,130 feet of mile 403, and terminates on 3,450 feet of same, as per plan.	North—By railway fencing. South—By zemindaree land and class C land of the railway. East—By railway company's tank. West—By nullah which is the western boundary of mouzah Metahpore.
297	ditto ...	ditto ...	403	North ...	7 10 0	2 1 37	.....	.....	Commences on 1,030 of mile 403, and terminates on 3,450 feet of same, as per plan.	North—By zemindaree land. South—By railway fencing. East—By railway level crossing. West—By nullah which is the western boundary of mouzah Metahpore.
298	ditto ...	Pergunnah Azimabad, Mouzah Ayarpore.	403	South ...	5 9 0	1 3 8	Retained by the Railway Company. Occupied by Railway Company's Tank. Occupied by roads and nullahs.	1 1 12 0 0 18 0 0 15 1 2 5	Commences on 3,480 feet of mile 403, and terminates at the end of same, as per plan	North—By railway fencing. South—By zemindaree land. East—By nullah or western boundary of mouzah Metahpore. West—By end of mile 403, as per plan.
299	ditto ...	ditto ...	403	North ...	6 1 0	2 0 0	... ..	.....	ditto ...	North—By zemindaree land. South—By railway fencing. East—By nullah or western boundary of mouzah Metahpore. West—By end of mile 403, as per plan.

300	ditto ...	Pergunnahs Azimabad and Phoolwaree, Mouzahs Ayarpore and Dhakunpoora.	404	South ...	8 9 7	2 3 8	.....	.....	Commences at the end of mile 403, as per plan, and terminates on 3,050 feet of mile 404.	North—By railway fencing. South—By zemindaree land. East—By end of mile 403, as per plan. West—By railway level crossing.
301	ditto ...	ditto ...	404	North ...	8 9 7	2 3 8	.....	.....	ditto ...	North—By zemindaree land. South—By railway fencing. East—By end of mile 403, as per plan. West—By railway level crossing.
302	ditto	Pergunnahs Azimabad and Phoolwaree, Mouzahs Dherachuck and Sakuddy.	404	South ...	6 2 4	2 0 3	.....	.....	Commences on 3,080 feet of mile 404, and terminates at the end of same, as per plan.	North—By railway fencing. South—By zemindaree land. East—By railway level crossing. West—By end of mile 404, as per plan.
303	ditto ...	ditto ...	404	North ...	6 2 4	2 0 3	Occupied by roads.	0 0 12	ditto ...	North—By zemindaree land. South—By railway fencing. East—By railway level crossing. West—By end of mile 404, as per plan.
304	ditto ...	ditto ...	405	South ...	7 6 5	2 1 27	.....	.....	Commences at the end of mile 404, as per plan, and terminates on 2,410 feet of mile 405.	North—By railway fencing. South—By zemindaree land. East—By end of mile 404, as per plan. West—By nullah.
305	ditto ...	ditto ...	405	North ...	7 6 5	2 1 27	.....	.....	ditto ...	North—By zemindaree land. South—By railway fencing. East—By end of mile 404, as per plan. West—By nullah.
306	ditto ...	Pergunnah Phoolwaree, Mouzahs Dheerachuck, Sadhunpoora, and Paharpore.	405	South ...	11 10 0	3 3 8	.....	.....	Commences on 2,460 feet of mile 405, and terminates at the end of same, as per plan.	North—By railway fencing. South—By zemindaree land. East—By nullah. West—By end of mile 405, as per plan.
307	ditto ...	ditto ...	405	North ...	11 9 0	3 3 6	Occupied by road and nullah.	0 1 20	ditto ...	North—By zemindaree land. South—By railway fencing. East—By nullah. West—By end of mile 405, as per plan.
308	ditto ...	Pergunnah Phoolwaree, Mouzahs Paharpoor and Phoolwaree.	406	South ...	8 16 2	2 3 26	.....	.....	Commences at the end of mile 405, as per plan, and terminates on 2,225 feet of mile 406.	North—By railway fencing. South—By zemindaree land. East—By end of mile 405, as per plan. West—By eastern boundary of lot 310.
309	ditto ...	ditto ...	406	North ...	8 11 10	2 3 14	.....	.....	ditto ...	North—By zemindaree land. South—By railway fencing. East—By end of mile 405, as per plan. West—By eastern boundary of lot 311.

Consecutive Lot Number.	Name of Zillah.	Pergunnah and Mouzah.	Number of mile on which the land is situated.	Situated on which side of the Railway.	Approximate area in Beegahs and Acres. B. C. C.	Approximate area in Beegahs and Acres. A. R. P.	Land excluded from sale from each lot. Reasons for exclusion.	Land excluded from sale from each lot. A. R. P.	Commencement and termination of lot.	Boundaries of lot.
310	Patna ...	Pergunnah Phoolwaree, Mouzah Phoolwaree.	406	South ...	10 9 1	3 1 33	.....	.....	Commences on 2,225 feet of mile 406, and terminates at the end of same, as per plan.	North—By railway fencing. South—By zemindaree land. East—By western boundary of lot 308. West—By end of mile 406, as per plan.
311	ditto ...	ditto ...	406	North ...	11 2 0	3 2 27	Occupied by road...	0 0 8	ditto ...	North—By zemindaree land. South—By railway fencing. East—By western boundary of lot 309. West—By end of mile 406, as per plan.
312	ditto ...	Pergunnah Phoolwaree, Mouzahs Phoolwaree and Kalilpoorah.	407	South ...	5 19 1	1 3 35	.....	.....	Commences on 200 feet of mile 407, and terminates on 1,800 feet of same, as per plan.	North—By railway fencing. South—By zemindaree land. East—By land retained by the railway company. West—Ditto.
313	ditto ...	ditto ...	407	North ...	7 9 0	2 1 35	.....	.....	Commences at the end of mile 406, as per plan, and terminates on 1,925 feet of mile 407.	North—By zemindaree land. South—By railway fencing. East—By end of mile 406, as per plan. West—By railway level crossing.
314	ditto ...	Pergunnah Phoolwaree, Mouzah Kalilpoorah, and Sooadpoora.	407	South ...	11 0 0	3 2 22	.....	.....	Commences on 1,970 feet of mile 407, and terminates at the end of same, as per plan.	North—By railway fencing. South—By zemindaree land. East—By land retained by the railway company. West—By end of mile 407, as per plan.
315	ditto ...	ditto ...	407	North ...	11 7 0	3 3 0	Retained by Railway Company.	0 2 9	Commences on 1,940 feet of mile 407, and terminates at the end of same, as per plan.	North—By zemindary land. South—By railway fencing. East—By railway level crossing. West—By end of mile 407, as per plan.
316	ditto ...	Pergunnah Phoolwaree, Mouzahs Sooadpoora and Buddlepoora.	408	South ...	6 5 9	2 0 12	.....	.....	Commences at the end of mile 407, as per plan, and terminates on 1,390 feet of mile 408.	North—By railway fencing. South—By zemindaree land. East—By end of mile 407 as per plan. West—By spoil bank of canal excavated by the Irrigation Department.
317	ditto ...	Pergunnah Phoolwaree, Mouzahs Sooadpoorah and Buddlepoora.	408	North ..	6 11 5	2 0 28	.....	.....	Commences at the end of mile 407, as per plan, and terminates on 1,390 feet of mile 408.	North—By zemindaree land. South—By railway fencing. East—By end of mile 407, as per plan. West—By spoil bank of canal excavated by the Irrigation Department.

318	ditto ...	Pergunnah Phoolwaree, Mouzah Buddlepoora.	408	South ...	9 1 4	3 0 0	.....	.....	Commences on 1,790 feet of mile 408, and terminates, on 4,000 feet of same, as per plan.	North—By railway fencing. South—By zemindaree land and road. East—By spoil bank of canal excavated by the Irrigation Department. West—By railway level crossing east of Dinapore station land.
319	ditto ...	ditto ...	408	North ...	7 3 4	2 1 19	Occupied by canal and spoil bank belonging to the Irrigation Department. Occupied by siding to goods shed.	1 1 8 0 0 38 1 2 6	Commences on 1,790 feet of mile 408, and terminates on 3,740 feet of same, as per plan.	North—By zemindaree land and road. South—By railway fencing. East—By spoil bank of canal excavated by the Irrigation Department. West—By land occupied by siding to goods shed.
320	ditto ...	Pergunnah Phoolwaree, Mouzah Salimpoor, Chatra.	409	South ...	6 12 0	2 0 29	.....	.....	Commences on 1,150 feet of mile 409 and terminates on 3,050 feet of same, as per plan.	North—By railway fencing. South—By zemindaree land. East—By Dinapore station land. West—By land retained by the railway company.
321	ditto ...	ditto ...	409	North ...	6 3 10	2 0 7	.....	.....	Commences on 1,500 feet of mile 409. and terminates on 3,120 feet of same, as per plan.	North—By zemindaree land. South—By railway fencing. East—By land retained by the railway company. West—By eastern boundary of lot 323.
322	ditto ...	Pergunnah Phoolwaree, Mouzahs Salimpoor, Chatra, and Sararee.	409	South ...	7 16 0	2 2 13	.....	.....	Commences on 3,150 feet of mile 409, and terminates at the end of same, as per plan.	North—By railway fencing. South—By zemindaree land. East—By land retained by the railway company. West—By end of mile 409, as per plan.
323	ditto ...	ditto ...	409	North ...	8 5 10	2 2 38	Retained by Railway Company. Occupied by permanent way meterials and enclosed by fencing.	0 0 20 0 1 8 0 1 28	Commences on 3,120 feet of mile 409, and terminates at the end of same, as per plan.	North—By zemindaree land. South—By railway fencing. East—By western boundary of lot 321. West—By end of mile 409, as per plan.
324	ditto ...	Pergunnah Phoolwaree, Mouzah Sararee.	410	South ...	9 0 0	2 3 36	.....	.....	Commences at the end of mile 409, as per plan, and terminates on 2,460 feet of mile 410.	North—By railway fencing. South—By zemindaree land. East—By end of mile 409, as per plan. West—By eastern boundary of lot 326.
325	ditto ...	ditto ...	410	North ...	9 8 0	3 0 18	.....	.....	Commences at the end of mile 409 as per plan, and terminates on 2,550 feet of mile 410.	North—By zemindaree land. South—By railway fencing. East—By end of mile 409, as per plan. West—By eastern boundary of lot 327.

Consecutive Lot Number.	Name of Zillah.	Pergunnah and Mouzah.	Number of mile on which the land is situated.	Situated on which side of the Railway.	Approximate area in beegahs and acres.		Land excluded from sale from each lot.		Commencement and termination of lot.	Boundaries of lot.
					B. C. C.	A. R. P.	Reasons for exclusion.	A. R. P.		
326	Patna ...	Pergunnah Phoolwaree, Mouzahs Sararee and Gourgama.	410	South ...	8 0 0	2 2 23	Retained by Railway Company.	0 0 25	Commences on 2,460 feet of mile 410, and terminates on 3,960 feet of same, as per plan.	North—By railway fencing. South—By zemindaree land. East—By western boundary of lot 324. West—By nullah.
327	ditto ...	Pergunnah Phoolwaree, Mouzah Sararee.	410	North ...	9 1 8	3 0 0	.....	.....	Commences on 2,550 feet of mile 410, and terminates on 3,900 feet of same, as per plan.	North—By public thoroughfare. South—By railway fencing. East—By western boundary of lot 325. West—By village road.
328	ditto ...	Pergunnah Phoolwaree, Mouzahs Gourgama and Cotia.	410	South ...	5 10 0	1 3 11	.....	.....	Commences on 4,000 feet of mile 410, and terminates at the end of same, as per plan.	North—By railway fencing. South—By zemindaree land. East—By land retained by the railway company. West—By end of mile 410, as per plan.
329	ditto ...	ditto ...	410	North ...	6 0 0	1 3 38	Occupied by road...	1 3 12	Commences on 3,950 feet of mile 410, and terminates at the end of same, as per plan.	North—By zemindaree land. South—By railway fencing. East—By village road. West—By end of mile 410, as per plan.
330	ditto ...	Pergunnah Phoolwaree, Mouzahs Cotia and Munpoora.	411	South ...	12 5 0	4 0 8	Retained by Railway Company.	0 0 25	Commences at the end of mile 410, as per plan, and terminates on 2,570 feet of mile 411.	North—By railway fencing. South—By zemindaree land. East—By end of mile 410, as per plan. West—By land retained by the railway company.
331	ditto ...	ditto ...	411	North ...	13 5 0	4 1 21	.....	.....	Commences at the end of mile 410, as per plan, and terminates on 2,670 feet of mile 411.	North—By zemindaree land. South—By railway fencing. East—By end of mile 410, as per plan. West—By eastern boundary of lot 333.
332	ditto ...	Pergunnah Phoolwaree, Mouzah Dureapore.	411	South ...	12 16 0	4 0 37	Retained by Railway Company.	0 1 7	Commences on 2,770 feet of mile 411, and terminates at the end of same as per plan.	North—By railway fencing. South—By zemindaree land. East—By land retained by railway company. West—By end of mile 411, as per plan.
333	ditto ...	ditto ...	411	North ...	13 13 10	4 2 4	Retained by Railway Company between lots 330 and 332. Occupied by road...	0 1 2 0 0 20	Commences on 2,670 feet of mile 411, and terminates at the end of same, as per plan.	North—By zemindaree land. South—By railway fencing. East—By western boundary of lot 331. West—By end of mile 411, as per plan.

334	ditto ...	Pergunnahs Phoolwaree and Muneer, Mouzahs Durespore and Neora.	412	South ...	10 2 5	3 1 15	.....	.....	Commences at the end of mile 411, as per plan, and terminates on 1,900 feet of mile 412.	North—By railway fencing. South—By zemindaree land. East—By end of mile 411, as per plan. West—By railway level crossing.
335	ditto ...	ditto ...	412	North ...	13 2 8	4 1 14	.....	.....	ditto ...	North—By zemindaree land. South—By railway fencing. East—By end of mile 411, as per plan. West—By railway level crossing.
336	ditto ...	Pergunnahs Phoolwaree and Muneer, Mouzahs Neora, Goorhena, and Koosehree.	412	South ...	14 12 0	4 3 12	.....	.....	Commences on 1,920 feet of mile 412, and terminates at the end of same, as per plan.	North—By railway fencing. South—By zemindaree land. East—By railway level crossing. West—By end of mile 412, as per plan.
337	ditto ...	ditto ...	412	North ...	10 12 0	3 2 1	Occupied by road...	0 0 6	ditto ...	North—By zemindaree land. South—By railway fencing. East—By railway level crossing. West—By end of mile 412, as per plan.
338	ditto ...	Pergunnah Muneer, Mouzah Koosehree.	413	South ...	8 2 0	2 2 29	Retained by Railway Company.	0 0 22	Commences at the end of mile 412, as per plan, and terminates on 2,020 feet of mile 413.	North—By railway fencing. South—By zemindaree land. East—By end of mile 412, as per plan. West—By railway level crossing.
339	ditto ...	ditto ...	413	North ...	12 2 10	4 0 2	.....	.....	ditto ...	North—By zemindaree land. South—By railway fencing. East—By end of mile 412, as per plan. West—By railway level crossing.
340	ditto ...	Pergunnah Muneer, Mouzahs Koosehree and Purnea.	413	South ...	15 16 11	5 0 35	.....	.....	Commences on 2,045 feet of mile 413, and terminates at the end of same, as per plan.	North—By railway fencing. South—By zemindaree land. East—By railway level crossing. West—By end of mile 413, as per plan.
341	ditto ...	ditto ...	413	North ...	12 0 0	3 3 35	Occupied by road...	0 0 5	ditto ...	North—By zemindaree land. South—By railway fencing. East—By railway level crossing. West—By end of mile 413, as per plan.
342	ditto ...	Pergunnah Muneer, Mouzahs Purnea and Mirzapore.	414	South ...	12 5 0	4 0 8	Retained by Railway Company.	0 1 28	Commences at the end of mile 413, as per plan, and terminates on 2,620 feet of mile 414.	North—By railway fencing. South—By zemindaree land. East—By end of mile 413, as per plan. West—By railway level crossing.
343	ditto ...	ditto ...	414	North ...	13 10 0	4 1 34	.....	.....	ditto ...	North—By zemindaree land. South—By railway fencing. East—By end of mile 413, as per plan. West—By railway level crossing.

Consecutive Lot Number.	Name of Zillah.	Pergunnah and Mouzah.	Number of mile on which the land is situated.	Situated on which side of the Railway.	Approximate area in bighas and acres.		Land excluded from sale from each lot.		Commencement and termination of lot.	Boundaries of lot.
					B. C. C.	A. R. P.	Reasons for exclusion.	A. R. P.		
344	Patna ...	Pergunnah Muneer, Mouzahs Mukdoompore and Jeyteepore.	414	South ...	19 7 0	6 1 24	Retained by Railway Company.	0 1 18	Commences on 2,645 feet of mile 414, and terminates at the end of same, as per plan.	North—By railway fencing. South—By zemindary land. East—By railway level crossing. West—By end of mile 414, as per plan.
345	ditto ...	Pergunnah Muneer, Mouzahs Mirzapore, Madhoorampore, Koosla and Jyteepore.	414	North ...	15 8 0	5 0 15	Occupied by road.	0 0 7	ditto ...	North—By zemindary land. South—By railway fencing. East—By railway level crossing. West—By end of mile 414, as per plan.
346	ditto ...	Pergunnah Muneer, Mouzahs Jyteepore.	415	South ...	11 16 12	3 3 26	Retained by Railway Company.	0 1 39	Commences at the end of mile 414, as per plan, and terminates on 2,450 feet of mile 415.	North—By railway fencing. South—By zemindary land. East—By end of mile 414, as per plan. West—By eastern boundary of lot 348.
347	ditto ...	ditto ...	415	North ...	11 16 4	3 3 25	.....	.....	ditto ...	North—By zemindary land. South—By railway fencing. East—By end of mile 414, as per plan. West—By eastern boundary of lot 349.
348	ditto ...	Pergunnah Muneer, Mouzahs Jyteepore and Sreechundpore.	415	South ...	13 19 0	4 2 18	.....	.....	Commences on 2,450 feet of mile 415, and terminates at the end of same, as per plan.	North—By railway fencing. South—By zemindaree land. East—By western boundary of lot 346. West—By end of mile 415 as per plan.
349	ditto ...	ditto ...	415	North ...	13 7 0	4 1 26	.....	.....	ditto ...	North—By zemindaree land. South—By railway fencing. East—By western boundary of lot 347. West—By end of mile 415, as per plan.
350	ditto ...	Pergunnah Muneer, Mouzahs Sreechundpore and Bussowar.	416	South ...	7 9 8	2 1 36	Retained by Railway Company.	0 0 38	Commences at the end of mile 415, as per plan, and terminates on 1,430, feet of mile 416.	North—By railway fencing. South—By zemindaree land. East—By end of mile 415, as per plan. West—By land retained by the railway company.
351	ditto ...	ditto ...	416	North ...	8 5 8	2 2 38	.....	.....	Commences at the end of mile 415, as per plan, and terminates on 1,430 feet of mile 416.	North—By zemindaree land. South—By railway fencing. East—By end of mile 415, as per plan. West—By eastern boundary of lot 353.

352	ditto ...	Pergunnah Muneer, Mouzah Bussowar.	416	South ...	8 15 0	2 3 23	Retained by Railway Company.	0 0 26	Commences on 1,530 feet of mile 416, and terminates on 3,130 feet of same, as per plan.	North—By railway fencing. South—By zemindaree land. East—By land retained by the railway company. West—By ditto.
353	ditto ...	ditto ...	416	North ...	10 3 0	3 1 17	.....	.....	Commences on 1,430 feet of mile 416, and terminates on 3,160 feet of same, as per plan.	North—By zemindaree land. South—By railway fencing. East—By western boundary of lot 351. West—By nullah.
354	ditto ...	Pergunnah Muneer, Mouzahs Bussowar, Dichut Chuck, and Sumseera.	416	South ...	8 19 4	2 3 34	Retained by Railway Company.	0 1 1	Commences on 3,260 feet of mile 416, and terminates at the end of same, as per plan.	North—By railway fencing. South—By zemindary land. East—By land retained by railway company. West—By end of mile 416 as per plan.
355	ditto ...	ditto ...	416	North ...	9 8 8	3 0 18	Retained by Railway Company between lots 350 and 352 Ditto 352 and 354 Occupied by roads and nullahs.	0 0 29 0 0 36 0 0 20 1 0 30	Commences on 3,220 feet of mile 416, and terminates at the end of the same, as per plan.	North—By zemindary land. South—By railway fencing. East—By nullah. West—By end of mile 416 as per plan.
356	ditto ...	Pergunnah Muneer, Mouzah Sumseera.	417	South ...	7 9 0	2 1 34	.....	.....	Commences at the end of mile 416, as per plan, and terminates on 1,975 feet of mile 417.	North—By railway fencing. South—By zemindary land. East—By end of mile 416, as per plan. West—By land retained by railway company.
357	ditto ...	ditto ...	417	North ...	7 3 2	2 1 19	.....	.....	ditto ...	North—By zemindary land. South—By railway fencing. East—By end of mile 416, as per plan. West—By nullah.
358	ditto ...	Pergunnah Muneer, Mouzahs Luchmeepore, and Bissenpore.	417	South ...	12 2 12	4 0 2	.....	.....	Commences on 2,255 feet of mile 417, and terminates at the end of same, as per plan.	North—By railway fencing. South—By zemindary land. East—By nullah. West—By end of mile 417, as per plan.
359	Patna ...	Pergunnah Muneer, Mouzahs Luchmeepore and Bissenpore.	417	North ...	13 10 0	4 1 34	Retained by Railway Company. Occupied by Nullah.	0 1 8 0 2 0 0 3 8	Commences on 2,180 feet of mile 417, and terminates at the end of same, as per plan.	North—By zemindary land. South—By railway fencing. East—by nullah. West—By end of mile 417, as per plan.
360	ditto ...	Pergunnah Muneer, Mouzahs Bissenpore and Sabaspore.	418	South ...	8 7 3	2 3 2	Retained by Railway Company.	0 1 9	Commences at the end of mile 417, as per plan, and terminates on 2,260 feet of mile 418.	North—By railway fencing. South—By zemindary land. East—By end of mile 417, as per plan. West—By land retained by railway company.

Consecutive Lot Number.	Name of Zillah.	Pergunnah and Mouzah.	Number of mile on which the land is situated.	Situated on which side of the Railway.	Approximate area in bighas and acres.		Land excluded from sale from each lot.		Commencement and termination of lot.	Boundaries of lot.
					B. C. C.	A. R. P.	Reasons for exclusion.	A. R. P.		
361	Patna ...	Pergunnah Muneer, Mouzahs Bissenpore, and Sabaspore.	418	North ...	8 15 0	2 3 23	.....	.....	Commences at the end of mile 417, as per plan, and terminates on 2,210 feet of mile 418.	North—By zemindary land. South—By railway fencing. East—By end of mile 417, as per plan. West—By eastern boundary of lot 363.
362	ditto ...	Pergunnah Muneer, Mouzahs Anumpore and Mahudeepore.	418	South ...	21 17 0	7 0 36	.....	.....	Commences on 2,680 feet of mile 418, and terminates at the end of same, as per plan.	North—By railway fencing. South—By zemindary land. East—By land retained by the railway company. West—By end of mile 418, as per plan.
363	ditto ...	ditto ...	418	North ...	14 11 10	4 3 11	Retained by Railway Company between lots 360 and 362.	0 2 14	Commences on 2,210 feet of mile 418, and terminates at the end of same, as per plan.	North—By class D land of the railway. South—By railway fencing. East—By western bounday of lot 361. West—By end of mile 418, as per plan.
364	ditto ...	Pergunnah Muneer, Mouzahs Anumpore, Mahudeepore, and Beheeta.	419	South ...	19 0 0	6 1 5	Retained by Railway Company.	0 2 18	Commences at the end of mile 418, as per plan, and terminates on 2,930 feet of mile 419.	North—By railway fencing. South—By zemindary land. East—By end of mile 418, as per plan. West—By Beheeta Station land and eastern boundary of lot 366.
365	ditto ...	ditto ...	419	North ...	10 12 12	3 2 3	.....	.....	ditto ...	North—By class D land of the railway. South—By railway fencing. East—By end of mile 418, as per plan. West—By Beheeta Station land.
366	ditto ...	Pergunnah Muneer, Mouzah Beheeta.	419	South ...	3 5 0	1 0 12	.....	.....	Commences on 2,930 feet of mile 419, and terminates at the end of same, as per plan.	North—By railway fencing. South—By zemindary land. East—By western boundary of lot 364. West—By end of mile 419, as per plan.
367	ditto ...	ditto ...	419	North ...	4 18 0	1 2 19	.....	.....	ditto ...	North—By zemindary land. South—By class D land of the railway. East—By ditto. West—By end of mile 419, as per plan.
368	ditto ...	Pergunnah Muneer, Mouzah Beheeta.	420	South ...	11 3 0	3 2 30	.....	.....	Commences on 25 feet of mile 420, and terminates on 1,420 feet of same, as per plan.	North—By railway fencing. South—By zemindary land. East—By railway level crossing. West—By land retained by the railway company.

369	ditto ...	ditto ...	420	North ...	5 8 0	1 3 6	.....	.....	ditto ...	North—By class D land of the railway. South—By railway fencing. East—By railway level crossing. West—By east boundary of lot 371.
370	ditto ...	ditto ...	420	South ...	18 10 8	6 0 20	.....	.....	Commences on 1,620 feet of mile 420, and terminates on 4,160 feet of same, as per plan.	North—By railway fencing. South—By zemindary land. East—By land retained by the railway company. West ditto.
371	ditto ...	ditto ...	420	North ...	11 8 8	3 2 31	.....	.....	Commences on 1,420 feet of mile 420, and terminates on 4,160 feet of same, as per plan.	North—By class D land of the railway. South—By railway fencing. East—By western boundary of lot 369. West—By eastern boundary of lot 373.
372	ditto ...	Pergunnah Muneer, Mouzahs Bagourpore and Dalourpore.	420	South ...	6 3 8	2 0 7	.....	.....	Commences on 4,580 feet of mile 420, and terminates at the end of same, as per plan.	North—By railway fencing. South—By zemindary land. East—By land retained by the railway company. West—By end of mile 420, as per plan.
373	ditto ...	ditto ...	420	North ...	5 11 8	1 3 15	Retained by Railway Company. Occupied by road	1 1 9 0 0 8 1 1 17	Commences on 4,160 feet of mile 420, and terminates at the end of same, as per plan.	North—By class D land of the railway. South—By railway fencing. East—By western boundary of lot 371. West—By end of mile 420, as per plan.
374	ditto ...	Pergunnah Muneer, Mouzah Dalourpore.	421	South ...	18 16 11	6 0 36	Retained by Railway Company.	1 0 29	Commences at the end of mile 420, as per plan, and terminates on 2,800 feet of 421.	North—By railway fencing. South—By zemindary land. East—By end of mile 420, as per plan. West—By railway level crossing.
375	ditto ...	Pergunnah Muneer, Mouzah Doomree and Dalourpore.	421	North ...	12 3 4	4 0 3	.....	.....	ditto ...	North—By class D land of the railway. South—By railway fencing. East—By end of mile 420, as per plan. West—By railway level crossing.
376	ditto ...	Pergunnah Muneer, Mouzah Dalourpore.	421	South ...	9 15 4	3 0 37	Retained by Railway Company.	0 0 37	Commences on 2,830 feet of mile 421, and terminates on 5,160 feet of same, as per plan.	North—By railway fencing. South—By zemindary land. East—By railway level crossing. West—By land retained by the railway company.
377	ditto ...	ditto ...	421	North ...	10 8 4	3 1 31	Occupied by Nullah.	0 1 20	Commences on 2,830 feet of mile 421, and terminates at the end of same, as per plan.	North—By zemindary land. South—By railway fencing. East—By railway level crossing. West—By end of mile 421, as per plan.

Consecutive Lot Number.	Name of Zillah.	Pergunnah and Mouzah.	Number of mile on which the land is situated.	Situated on which side of the Railway.	Approximate area in beeghas and acres.		Land excluded from sale from each lot.		Commencement and termination of lot.	Boundaries of lot.
					B. C. C.	A. R. P.	Reasons for exclusion.	A. R. P.		
378	Patna ...	Pergunnah Muneer, Mouzahs Delourpore and Doulutpore.	422	South ...	9 18 12	3 1 6	Retained by Railway Company.	0 3 14	Commences on 385 feet of mile 422, and terminates on 1,925 feet of same, as per plan.	North—By railway fencing. South—By zemindary land. East—By land retained by the railway company. West—By land retained by the railway company
379	ditto ...	ditto ...	422	North ...	13 15 12	4 2 9	.....	.....	Commences at the end of mile 421, as per plan, and terminates on 2,260 feet of mile 422.	North—By zemindary land. South—By railway fencing. East—By end of mile 421, as per plan. West—By nullah.
380	ditto ...	Pergunnah Muneer, Mouzahs Dureapore and Paulee.	422	South ...	17 5 4	5 2 33	.....	.....	Commences on 2,525 feet of mile 422, and terminates at the end of same, as per plan.	North—By railway fencing. South—By zemindary land. East—By land retained by the railway company. West—By end of mile 422, as per plan.
381	ditto ...	ditto ...	422	North ...	18 15 8	6 0 33	Retained by Railway Company between lots 378 and 380. Occupied by nullah between lots 379 and 381.	1 1 0 0 0 30 1 1 30	Commences on 2,335 feet of mile 422, and terminates at the end of same, as per plan.	North—By zemindary land. South—By railway fencing. East—By nullah. West—By end of mile 422, as per plan.
382	ditto ...	Pergunnah Muneer, Mouzah Paulee.	423	South ...	20 8 0	6 3 0	Retained by Railway Company.	1 1 4	Commences at the end of mile 422, as per plan, and terminates on 3,000 feet of mile 423.	North—By railway fencing. South—By zemindary land. East—By end of mile 422, as per plan. West—By land retained by the railway company.
383	ditto ...	ditto ...	423	North ...	26 10 0	8 3 ·1	.....	.....	ditto	North—By zemindary land. South—By railway fencing. East—By end of mile 422, as per plan. West—By eastern boundary of lot 385.
384	Patna ...	Pergunnah Muneer, Mouzah Perreo.	423	South ...	21 15 0	7 0 31	Retained by Railway Company.	0 3 13	Commences on 3,300 feet of mile 423 and terminates at the end of same, as per plan.	North—By railway fencing. South—By zemindary land. East—By land retained by railway company. West—By end of mile 423, as per plan.

385	ditto	...	ditto	...	423	North ...	24	16	0	8	0	32	Retained by Railway Company between lots 382 and 384.	0 3 18	ditto ...	North—By zemindary land. South—By railway fencing. East—By western boundary of lot 383. West—By end of mile 423, as per plan.
386	ditto	...	ditto	...	424	South ...	14	16	0	4	3	23	.....	.....	Commences at the end of mile 423, as per plan, and terminates on 1,400 feet of mile 424.	North—By railway fencing. South—By zemindary land. East—By end of mile 423, as per plan. West—By river Soane.
387	ditto	...	ditto	...	424	North ...	9	12	8	3	0	29	.....	.....	Commences at the end of mile 423, as per plan, and terminates on 900 feet of mile 424.	North—By zemindary land. South—By railway fencing. East—By end of mile 423, as per plan. West—By permanent land of the railway.

MONGHYR, RAILWAY DEPUTY COLLECTOR'S OFFICE, the August 1874.

W. HEYSHAM, *Offg. Railway Deputy Collector.*

اشتہار نامہ کچہري ريلوے ڈيپوٹي کلکٹري اجلاس مسٹر وليم هشم صاحب ريلوے ڈيپوٹي کلکٹر مقام مونگير

اس تحريرکي روسے سبهونکو واقف کيا جاتا هي که ضلع پٹنه کے علاقه ميں سرکار بهادر کے خريده ني کلاس زمين يعني جو زمين ريلوے کمپني کو رسته تيارکرنيکے وقت ديا گيا تها وهي سب زمين ريلوے کمپني کا اور دوگار نهونيکے سبب سرکار بهادر واپس ليکر اس جانب کو فروخت کرنيکا اختيار دي هين اسواسطے بموجب اوس اختيار کے تفصيل کي لکهي هوئي لاٹهاے کي زمين بتاريخ ۲۳ نومبر سنه ۱۸۷۴ع مطابق ۸ اگهن سنه ۱۲۸۱ بنگله روز دوشنبه مقام باقي پور کے کلکٹر صاحب کے کچهري اس جانب کے اجلاس مين نيلام پر چڑهائے جائينگے اون زمينون کي خريدارونکو نيچے کي لکهي هوئي شرطونکے پابند هونا پڑيگا فقط

پهلي شرط—اگر تعداد زر ثمن ايک سو روپيه سے زياده نهو تو کل روپيه يکبارگي ادا کئے جائينگے فقط

دوسري شرط—اگر تعداد زر ثمن ايک سو روپيه سے زياده هو تو جسقدر روپيه مين نيلام هو اوسکا ايک چوتهه فی الفور داخل کرنا پڑيگا اور اگر باقي روپيه نيلام کے بعد نيلام کي تاريخ سے که وه تاريخ بهي ايک روز شمار کيا جايگا پندرهوين دن کے دوپهر تک ادا نکئے جائين يا اگر وه روز تعطيل کا هو جس مين که دفتر بند رهے تو اوسکے بعد هي جس روز پهلے دفتر کهلے اوسکے دوپهر تک ادا نکيا جاے تو نيلام باطل هوجايگا اور جسقدر روپيه داخل هوچکے هون وه سرکار مين ضبط هو جائينگے اور وه جايداد پهر مثل پهلے نيلام کے اشتهار جاري هونيکے بعد نيلام پر چڑهائے جائينگے اور اوسکا جوکچهه خريدار ناقيدار کو اوٹهانا پڑيگا فقط

تيسري شرط—وه سب زمين سب سے زياده قيمت کي بولي بولنے والون کو بطور لاخراج کے دئے جائينگے فقط

چوتهي شرط—صاحب کلکٹر کے احکام متضمن بحالي نيلام کے پهنچنے پر خريدارون کو دخل دلايا جايگا مگر جس صورت مين که وه صاحب ممبر بورڈ اف ريوينيو جو اسکام کے متعهد هون اون کارروائيون کي نسبت منظوري ناطق نه بخشين تو اوس دخيلکاري مين فتور آئيگا فقط

لاٹ نمبر	نام ضلع	نام موضع وپرگنه	اون ميلون کي تعداد جسکے اندر زمين واقع هي	ريلوے کے کس طرف واقع هي	تخميني موازي لاٹ بحساب بيگهه اور ايکر						وه زمين جو هولات مين نيلام سے مستثنی کي گئي هي				لاٹ کي شروع اور انتها	لاٹ کي چوحدي
					بيگهه	کٹهه	چهٹانک	ايکر	رڈه	پولي	خارج هونيکي وجوه	ايکر	رڈه	پولي		
۲۹۶	ضلع پٹنه	پرگنه عظيم آباد موضع ميٹها پور	۴۰۳	دکهن	۷	۰	۰	۲	۱	۱۰	....	....			۴۰۳ ميل کے ۱۱۳۰ فٹ سے شروع اور اُسيکے ۳۴۵۰ فٹ تک ختم	اوتر ريلوي کا گهراو دکهن زميندارِي زمين ريلوي کمپني کا سي کلاس زمين پورب ريلوي کمپني کا تالاب پچهم نالا جوکه ميٹها پور موضع کے پچهم سيوانه مين هي
۲۹۷	ايضا	پرگنه ايضا موضع ايضا	۴۰۳	اوتر	۷	۱۰	۰	۲	۱	۳۷	....	....			۴۰۳ ميل کے ۱۰۳۰ فٹ سے شروع اور اوسيکے ۳۴۵۰ فٹ تک ختم	اوتر زميندارِي زمين دکهن ريلوي کا گهراو پورب ريلوي لوالکرا سنگ پچهم نالا جوکه ميٹها پور موضع کے پچهم سيوانه مين هي
۲۹۸	ايضا	پرگنه ايضا موضع ايار پور	۴۰۳	دکهن	۵	۹	۰	۱	۳	۸	ريلوي کمپني کے رکها هوا زمين ريلوي کمپني کا تالاب کا شامل نالا و رسته	۱ ۰ ۰ ۰	۱ ۰ ۰ ۰	۱۲ ۱۸ ۱۵ ۵	۴۰۳ ميل کے ۳۴۸۰ فٹ سے شروع اور اُسيکے اخير تک ختم	اوتر ريلوي کا گهراو دکهن زميندارِي زمين پورب نالا يا که ميٹه پور موضع کے سيوانه پچهم ۴۰۳ ميل کے اخير مطابق نقشه

۲۹۹	ایضا	ایضا	۴۰۳	اوتر	۶	۱	۰	۲	۰	۰	....	....	....	ایضا	اوتر زمینداري زمین دکھن ریلوے کا گھراو پورب نالا یا کہ میاٹہ پور موضع کے میونہ پچھم ۴۰۳ میل کے اخیر مطابق نقشہ
۳۰۰	ایضا	ایضا و پھلواري موضع ایار پور و ھیکنپورہ	۴۰۴	دکھن	۸	۹	۷	۲	۳	۸	....	....	...	۴۰۳ میل کے اخیر سے شروع اور ۴۰۴ میل کے ۳۰۵۰ فٹ تک ختم مطابق نقشہ	اوتر ریلوے کا گھراو دکھن زمینداري زمین پورب ۴۰۳ میل کے اخیر مطابق نقشہ پچھم ریلوي لوالگرا سنگ
۳۰۱	ایضا	ایضا	۴۰۴	اوتر	۸	۹	۷	۲	۳	۸	....	....	....	ایضا	اوتر زمینداری زمین دکھن ریلوے کا گھراو پورب ۴۰۳ میل کے اخیر مطابق نقشہ پچھم ریلوی لوالگراسنگ
۳۰۲	ایضا	پرگنہ ایضا موضع دھیرا چک و سکڑي	۴۰۴	دکھن	۶	۲	۴	۲	۰	۳	....	....	....	۴۰۴ میل کے ۳۰۸۰ فٹ سے شروع اور اوسی کے اخیر تک ختم مطابق نقشہ	اوتر ریلوے کا گھراو دکھن زمینداري زمین پورب ریلوي لوالگراسنگ پچھم ۴۰۴ میل کے اخیر مطابق نقشہ
۳۰۳	ایضا	ایضا	۴۰۴	اوتر	۶	۲	۴	۳	۰	۳	رستہ	۰	۰	۱۲	ایضا	اوتر زمینداري زمین دکھن ریلوے کا گھراو پورب ریلوي لوالگراسنگ پچھم ۴۰۴ میل کے اخیر مطابق نقشہ
۳۰۴	ایضا	ایضا	۴۰۵	دکھن	۷	۶	۵	۹	۱	۲۷	....	....	....	۴۰۴ میل کے اخیر سے شروع اور ۴۰۵ میل کے ۲۴۱۰ فٹ تک ختم مطابق نقشہ	اوتر ریلوے کا گھراو دکھن زمینداري زمین پورب ۴۰۴ میل کے اخیر مطابق نقشہ پچھم نالا
۳۰۵	ایضا	ایضا	۴۰۵	اوتر	۷	۶	۵	۲	۱	۲۷	....	....	....	ایضا	اوتر زمینداري زمین دکھن ریلوے کا گھراو پورب ۴۰۴ میل کے اخیر مطابق نقشہ پچھم نالا
۳۰۶	ایضا	پرگنہ پھلواري موضع و پھیراچک و سادھنپورہ و پھاڑ پور	۴۰۵	دکھن	۱۱	۱۰	۰	۳	۳	۸	....	....	....	۴۰۵ میل کے ۲۴۶۰ فٹ سے شروع اور اوسي کے اخیر تک ختم مطابق نقشہ	اوتر ریلوي کا گھراو دکھن زمینداري زمین پورب نالا پچھم ۴۰۵ میل کے اخیر مطابق نقشہ

لات نمبر	نام ضلع	نام پرگنه و موضع	اون میلونکي تعداد جنکے اندر زمین واقع هي	ریلوے کے کنارے واقع هي	تخميني موازي لات بحساب بيگهه اور ايکڑ					وه زمین جو هر لات مین نيلام سے مستثني کي گئي هي				لات کي شروع اور انتها	لات کي چوحدي
					بيگهه	کٹهه	چهٹانک	ايکڑ	رڈه	پيل	خارج هونيکي وجوه	ايکڑ	رڈه	پيل	
۳۰۷	ضلع پٹنه	پرگنه بهولواري و موضع پهيرا چک رسادهن نورتو پهاڑپور	۴۰۵	اوتر	۱۱	۹	۰	۳	۳	۶	رسته و نالا	۰	۱	۲۰	۴۰۵ ميل کے ۲۴۶۰ فٹ سے شروع اور اُسيکے اخير تک ختم مطابق نقشه اوتر زمينداري زمين دکهن رياوي کا گهراو پورب نالا پچهم ۴۰۵ ميل کے اخير مطابق نقشه
۳۰۸	ايضا	پرگنه ايضا موضع پهاڑ پور و بهولواري	۴۰۶	دکهن	۸	۱۶	۲	۲	۳	۲۶	....		.....		۴۰۵ ميل کے اخير سے شروع اور ۴۰۶ ميل کے ۲۲۲۵ فٹ تک ختم اوتر ريلوي کا گهراو دکهن زمينداري زمين پورب ۴۰۵ ميل کے اخير مطابق نقشه پچهم ۳۱۰ نمبر لات کا پورب سيوانه
۳۰۹	ايضا	پرگنه ايضا موضع پهاڑ پور و بهولواري	۴۰۶	اوتر	۸	۱۱	۱۰	۲	۳	۱۴	....		....		۴۰۵ ميل کے اخير سے شروع اور ۴۰۶ ميل کے ۲۲۲۵ فٹ تک ختم اوتر زمينداري زمين دکهن ريلوي کا گهراو پورب ۴۰۵ ميل کے اخير مطابق نقشه پچهم ۳۱۱ نمبر لات کا پورب سيوانه
۳۱۰	ايضا	پرگنه ايضا موضع بهولواري	۴۰۶	دکهن	۱۰	۹	۱	۳	۱	۳۳	.....		....		۴۰۶ ميل کے ۲۲۲۵ فٹ سے شروع اور اوسيکے اخير تک ختم مطابق نقشه اوتر ريلوي کا گهراو دکهن زمينداري زمين پورب ۳۰۸ نمبر لات کا پچهم سيوانه پچهم ۴۰۶ ميل کے اخير مطابق نقشه
۳۱۱	ايضا	ايضا	۴۰۶	اوتر	۱۱	۲	۰	۳	۲	۲۷	رسته	۰	۰	۸	ايضا اوتر زمينداري زمين دکهن ريلوي کا گهراو پورب ۳۰۹ نمبر لات کا پچهم سيوانه پچهم ۴۰۶ ميل کے اخير مطابق نقشه
۳۱۲	ايضا	پرگنه ايضا موضع ايضا و کليلپورة	۴۰۷	دکهن	۵	۱۹	۰	۱	۳	۳۵	....		....		۴۰۷ ميل کے ۲۰۰ فٹ سے شروع اور اوسيکے ۱۸۰۰ فٹ تک ختم مطابق نقشه اوتر ريلوي کا گهراو دکهن زمينداري زمين پورب ريلوي کمپني کا رکها هوا زمين پچهم ايضا

۳۱۳	ایضا	ایضا	۴۰۷	اوتر	۷	۹	۰	۲	۱	۳۵	....	....	۴۰۶ میل کے اخیر سے شروع اور ۴۰۷ میل کے ۱۹۲۵ فٹ تک ختم مطابق نقشہ	اوتر زمینداري زمین دکھن ریلوي کا گھراو پورب ۴۰۶ میل کے اخیر پچھم ریلوي لوالکرا سنگ
۳۱۴	ایضا	پرگنہ پھلواري موضع کلیل پورہ و سود پورہ	۴۰۷	دکھن	۱۱	۰	۰	۳	۲	۲۲	....	....	۴۰۷ میل کے ۱۹۷۰ فٹ سے شروع اور اُسیکے اخیر تک ختم مطابق نقشہ	اوتر ریلوي کا گھراو دکھن زمینداري زمین پورب ریلوی کمپنی کا رکھا ہوا زمین پچھم ۴۰۷ میل کے اخیر مطابق نقشہ
۳۱۵	ایضا	ایضا	۴۰۷	اوتر	۱۱	۷	۰	۳	۳	۰	ریلوے کمپني کا رکھا ہوا زمین	۰	۲	۹	۴۰۷ میل کے ۱۹۴۰ فٹ سے شروع اور اوسیکے اخیر تک ختم مطابق نقشہ	اوتر زمینداري زمین دکھن ریلوي کا گھراو پورب ریلوي لوالکراسنگ پچھم ۴۰۷ میل کے اخیر مطابق نقشہ
۳۱۶	ایضا	پرگنہ ایضا موضع سودپورہ وبادلپورہ	۴۰۸	دکھن	۶	۵	۹	۲	۰	۱۲	....	....	۴۰۷ میل کے اخیر سے شروع اور ۴۰۸ میل کے ۱۳۹۰ فٹ تک ختم مطابق نقشہ	اوتر ریلوي کا گھراو دکھن زمینداري زمین پورب ۴۰۷ میل کے اخیر پچھم اري گیشن ڈیپارٹمنٹ کا کھال کے پہاڑ
۳۱۷	ایضا	ایضا	۴۰۸	اوتر	۶	۱۱	۵	۲	۰	۲۸	....	....	۴۰۷ میل کے اخیر سے شروع اور ۴۰۸ میل کے ۱۳۹۰ فٹ تک ختم مطابق نقشہ	اوتر زمینداري زمین دکھن ریلوي کا گھراو پورب ۴۰۷ میل کے اخیر مطابق نقشہ پچھم اري گشن ڈیپارٹمنٹ کا کھال کے پہاڑ
۳۱۸	ایضا	پرگنہ ایضا موضع بادلپورہ	۴۰۸	دکھن	۹	۱	۴	۳	۰	۰	....	....	۴۰۸ میل کے ۱۷۹۰ فٹ سے شروع اور اوسیکے ۴۰۰۰ فٹ تک ختم مطابق نقشہ	اوتر ریلوي کا گھراو دکھن زمینداري زمین پورب اري گیشن ڈیپارٹمنٹ کا کھال کے پہاڑ پچھم ریلوے لوالکراسنگ جوکہ دلا پور اسٹیشن کے زمین کے پورب واقع هي
۳۱۹	ایضا	ایضا	۴۰۸	اوتر	۷	۳	۴	۲	۱	۱۹	....	....	۴۰۸ میل کے ۱۷۹۰ فٹ سے شروع اور اوسیکے ۳۷۴۰ فٹ تک ختم مطابق نقشہ	اوتر زمینداري زمین و رستہ دکھن ریلوي کا گھراو پورب اري گیشن ڈیپارٹمنٹ کا کھال کے پہاڑ پچھم ریلوي گودسٹر کے سیڈنگ
۳۲۰	ایضا	پرگنہ ایضا موضع سلیم پور چترا	۴۰۹	دکھن	۶	۱۲	۰	۲	۰	۲۹	....	....	۴۰۹ میل کے ۱۱۵۰ فٹ سے شروع اور اوسیکے ۳۰۵۰ فٹ تک مطابق نقشہ	اوتر ریلوي کا گھراو دکھن زمینداري زمین پورب دانا پور اسٹیشن کي زمین پچھم ریلوي کمپني کا رکھا ہوا زمین

لاٹ نمبر	نام ضلع	نام پرگنه و موضع	اس طرف کی زمینداری واقع ہے اندر زمین واقع ہے	ریلوے کے کس طرف	تخمیني سوازي لاٹ بحساب بیگھه او ایکر					وہ زمین جو ہر لاٹ میں نیلام سے مستثني کي گئي ہے				لاٹ کي شروع اور انتہا	لاٹ کي چوحدي
					بیگھه	کٹھه	چھٹانک	ایکر	رود	پول	خارج ہونیکي وجوہ	ایکر	رود	پول	
۳۲۱	ضلع پٹنه	پرگنه ایضا موضع سلیم پور چترا	۴۰۹	اوتر	۶	۳	۱۷	۲	۰	۷	....		....	۴۰۹ میل کے ۱۵۰۰ فٹ سے شروع اور آسیکے ۳۱۲۰ فٹ تک ختم مطابق نقشه	اوتر زمینداري زمین۔ دکھن ریلوي کا گھراو پورب ریلوے کمپني کا رکھا ہوا زمین پچھم ۳۲۳ نمبر لاٹ کا پورب سیوانه
۳۲۲	ایضا	پرگنه ایضا موضع ایضا وسربري	۴۰۹	دکھن	۷	۱۶	۷	۲	۲	۱۳	....		....	۴۰۹ میل کے ۳۱۵۰ فٹ سے شروع اور آسیکے اخیر تک ختم مطابق نقشه	اوتر ریلوي کا گھراو دکھن زمینداری زمین پورب ریلوے کمپني کا رکھا ہوا زمین پچھم ۴۰۹ میل کے اخیر مطابق نقشه
۳۲۳	ایضا	ایضا	۴۰۹	اوتر	۸	۵	۱۷	۲	۲	۳۸	ریلوي کمپني کا رکھا ہوا زمین قالاب کے گھراوے اندر ریلوي کے دخلي زمین	۰ ۰ ۰	۰ ۰ ۱	۲۰ ۰ ۸	اوتر زمینداري زمین دکھن ریلوي کا گھراو پورب ۳۲۱ نمبر لاٹ کا پچھم سیوانه پچھم ۴۰۹ میل کے اخیر مطابق نقشه
۳۲۴	ایضا	پرگنه ایضا موضع سربري	۴۱۰	دکھن	۹	۰	۰	۲	۳	۳۶	....		....	۴۰۹ میل کے اخیر سے شروع اور ۴۱۰ میل کے ۲۴۶۰ فٹ تک ختم مطابق نقشه	اوتر ریلوي کا گھراو دکھن زمینداري زمین پورب ۴۰۹ میل کے اخیر مطابق نقشه پچھم ۳۲۶ نمبر لاٹ کا پورب سیوانه
۳۲۵	ایضا	ایضا	۴۱۰	اوتر	۹	۸	۰	۳	۰	۱۸	....		....	۴۰۹ میل کے اخیر سے شروع اور ۴۱۰ میل کے ۲۲۵۰ فٹ تک ختم مطابق نقشه	اوتر زمینداري زمین دکھن ریلوي کا گھراو پورب ۴۰۹ میل کے اخیر مطابق نقشه پچھم ۳۲۹ نمبر لاٹ کا پورب سیوانه
۳۲۶	ایضا	پرگنه ایضا موضع سربري و گورگما	۴۱۰	دکھن	۸	۰	۰	۲	۲	۲۳	ریلوي کمپني کا رکھا ہوا زمین	۰	۰	۲۵	۴۱۰ میل کے ۲۴۶۰ فٹ سے شروع اور اوسیکے ۳۹۶۰ فٹ تک ختم مطابق نقشه	اوتر ریلوي کا گھراو دکھن زمینداري زمین پورب ۳۲۴ نمبر لاٹ کا پچھم سیوانه پچھم نالا

۳۲۷	ایضا	پرگنه ایضا	۴۱۰	اوتر	۹	۱	۸	۳	۰	۰	.....		۴۱۰ میل کے ۲۵۵۰ فٹ سے شروع اور اوسیکے ۳۹۰۰ فٹ تک ختم مطابق نقشه	.....		اوتر سرکاري رستة دکهن ریلوے کا گهراو پورب ۳۲۵ نمبر لاٹ کا پچهم سیوانه پچهم رستة
۳۲۸	ایضا	پرگنه ایضا موضع گورگها و کوٹیا	۴۱۰	دکهن	۵	۱۰	۰	۱	۲	۱۱	.....		۴۱۰ میل کے ۴۰۰۰ فٹ سے شروع اور اوسیکے اخیر تک ختم مطابق نقشه	.....		اوتر ریلوے کا گهراو دکهن زمینداري زمین پورب ریلوے کمپني کا رکها هوا زمین پچهم ۴۱۰ میل کے اخیر مطابق نقشه
۳۲۹	ایضا	ایضا	۴۱۰	اوتر	۶	۰	۰	۱	۳	۳۸	رستة	۱	۴۱۰ میل کے ۳۹۵۰ فٹ سے شروع اور اوسیکے اخیر تک ختم مطابق نقشه	۳	۱۲	اوتر زمینداري زمین دکهن ریلوے کا گهراو پورب رستة پچهم ۴۱۰ میل کے اخیر مطابق نقشه
۳۳۰	ایضا	پرگنه ایضا موضع کوٹیا و منپوره	۴۱۱	دکهن	۱۲	۵	۰	۴	۰	۸	ریلوي کمپني کا رکها هوا زمین	۰	۴۱۰ میل کے اخیر سے شروع اور ۴۱۱ میل کے ۲۵۷۰ فٹ تک ختم مطابق نقشه	۰	۲۵	اوتر ریلوے کا گهراو دکهن زمینداري زمین پورب ۴۱۰ میل کے اخیر مطابق نقشه پچهم ریلوي کمپني کا رکها هوا زمین
۳۳۱	ایضا	ایضا	۴۱۱	اوتر	۱۲	۵	۰	۴	۱	۲۱	.....		۴۱۰ میل کے اخیر سے شروع اور ۴۱۱ میل کے ۲۶۷۰ فٹ تک ختم مطابق نقشه	.....		اوتر زمینداري زمین دکهن ریلوے کا گهراو پورب ۴۱۰ میل کے اخیر مطابق نقشه پچهم ۳۳۳ نمبر لاٹ کا پورب سیوانه
۳۳۲	ایضا	پرگنه ایضا موضع دریا پور	۴۱۱	دکهن	۱۲	۱۶	۰	۴	۰	۲۷	ریلوي کمپني کا رکها هوا زمین	۰	۴۱۱ میل کے ۲۷۷۰ فٹ سے شروع اور اوسیکے اخیر تک ختم مطابق نقشه	۱	۷	اوتر ریلوے کا گهراو دکهن زمینداري زمین پورب ریلوي کمپني کا رکها هوا زمین پچهم ۴۱۱ میل کے اخیر مطابق نقشه
۳۳۳	ایضا	ایضا	۴۱۱	اوتر	۱۳	۱۳	۱۰	۴	۲	۴	۳۳۰ ۳۳۲ نمبر لاٹ کا درمیاني ریلوي کمپني کا رکها هوا زمین رستة	۰ -	۴۱۱ میل کے ۲۶۷۰ فٹ سے شروع اور آسیکے اخیر تک ختم مطابق نقشه	۱ ۰	۲ ۲۰	اوتر زمینداري زمین دکهن ریلوے کا گهراو پورب ۳۳۱ نمبر لاٹ کا پچهم سیوانه پچهم ۴۱۱ میل کے اخیر مطابق نقشه
۳۳۴	ایضا	پرگنه ایضا و منیر موضع دریا پور و نیورا	۴۱۲	دکهن	۱۰	۲	۵	۳	۱	۱۵	.....		۴۱۱ میل کے اخیر سے شروع اور ۴۱۲ میل کے ۱۹۰۰ فٹ تک ختم مطابق نقشه	.....		اوتر ریلوي کا گهراو دکهن زمینداري زمین پورب ۴۱۱ میل کے اخیر مطابق نقشه پچهم ریلوي لوالکراسنگ

لاٹ نمبر	نام ضلع	نام پرگنہ اور موضع	اس محصول کی تعداد جو کہ اندر زمین واقع ہی	ریلوے کے کسطرف واقع ہی	تخمینی موازی لاٹ بحساب بیگھہ اور ایکر						وہ زمین جو ہر لاٹ مین نیلام سے مستثنی کی گئی ہی				لاٹ کی شروع اور انتہا	لاٹ کی چوحدی
					بیگھہ	کٹھہ	چھٹانک	ایکر	رود	پرچل	خارج ہونیکی وجوہ	ایکر	رود	پرچل		
۳۳۵	ضلع پٹنہ	پرگنہ پھولواری و میر موضع دریاپور ونیوارا	۴۱۲	اوتر	۱۳	۲	۸	۴	۱	۱۴	.....	.....			۴۱۱ میل کے اخیر سے شروع اور ۴۱۲ میل کے ۱۹۰۰ فٹ تک ختم مطابق نقشہ	اوتر زمینداری زمین دکھن ریلوی کا گھراو پورب ۴۱۱ میل کے اخیر مطابق نقشہ پچھم ریلوی لوالکراسنگ
۳۳۶	ایضا	پرگنہ ایضا موضع نیوا و گورھنا و کوشیری	۴۱۲	دکھن	۱۴	۱۲	۰	۴	۳	۱۲	.....	.....			۴۱۲ میل کے ۱۹۲۰ فٹ سے شروع اور اوسیکے اخیر تک ختم مطابق نقشہ	اوتر ریلوی کا گھراو دکھن زمینداری زمین پورب ریلوے لوالکرا سنگ پچھم ۴۱۲ میل کے اخیر مطابق نقشہ
۳۳۷	ایضا	ایضا	۴۱۲	اوتر	۱۰	۱۲	۰	۳	۲	۱	رستہ	۰	۰	۶	ایضا	اوتر زمینداری زمین دکھن ریلوی کا گھراو پورب ریلوی لوالکراسنگ پچھم ۴۱۲ میل کے اخیر مطابق نقشہ
۳۳۸	ایضا	پرگنہ منیر موضع کوشیر	۴۱۳	دکھن	۸	۲	۰	۲	۲	۲۹	ریلوے کمپنی کا رکھا ہوا زمین	۰	۰	۲۲	۴۱۲ میل کے اخیر سے شروع اور ۴۱۳ میل کے ۲۰۲۰ فٹ تک ختم مطابق نقشہ	اوتر ریلوی کا گھراو دکھن زمینداری زمین پورب ۴۱۲ میل کے اخیر مطابق نقشہ پچھم ریلوی لوالکرا سنگ
۳۳۹	ایضا	ایضا	۴۱۳	اوتر	۱۲	۲	۱۰	۳	۰	۲	....	....			ایضا	اوتر زمینداری زمین دکھن ریلوی کا گھراو پورب ۴۱۲ میل کے اخیر مطابق نقشہ پچھم ریلوے لوالکرا سنگ
۳۴۰	ایضا	پرگنہ ایضا موضع کوشیری و پرنیا	۴۱۳	دکھن	۱۵	۱۶	۱۱	۵	۰	۳۸	....	.....			۴۱۳ میل کے ۲۰۴۵ فٹ سے شروع اور اوسیکے اخیر تک ختم مطابق نقشہ	اوتر ریلوی کا گھراو دکھن زمینداری زمین پورب ریلوے لوالکرا سنگ پچھم ۴۱۳ میل کے اخیر مطابق نقشہ

۳۴۱	ایضا	پرگنه منیر مرضع کوشیری و پرنیا	۴۱۳	اوتر	۱۲	۰	۰	۳	۳	۳۵	رسته	۰	۰	۵	۴۱۳ میل کے ۲۰۴۵ فٹ سے شروع اور اسیکے اخیر تک ختم مطابق نقشه	اوتر زمینداري زمین دکهن ریلوي کا گهراو پورب ریلوي لوالکراسنگ پچهم ۴۱۲ میل کے اخیر مطابق نقشه
۳۴۲	ایضا	پرگنه ایضا مرضع ایضا و مرضا پور	۴۱۴	دکهن	۱۲	۵	۰	۴	۰	۸	ریلوے کا رکها هوا زمین	۰	۱	۲۸	۴۱۳ میل کے اخیر سے شروع اور ۴۱۴ میل کے ۲۶۲۰ فٹ تک ختم مطابق نقشه	اوتر ریلوي کا گهراو دکهن زمینداري زمین پورب ۴۱۳ میل کے اخیر مطابق نقشه پچهم ریلوي لوالکراسنگ
۳۴۳	ایضا	ایضا	۴۱۴	اوتر	۱۳	۱۰	۰	۴	۱	۳۴	....		....		ایضا	اوتر زمینداري زمین دکهن ریلوي کا گهراو پورب ۴۱۳ میل کے اخیر مطابق نقشه پچهم ریلوي لوالکراسنگ
۳۴۴	ایضا	مرضع مخدوم پور وزیتي پور	۴۱۴	دکهن	۱۹	۷	۰	۶	۱	۲۴	ریلوے کمپني کا رکها هوا زمین	۰	۱	۱۸	۴۱۴ میل کے ۲۶۴۵ فٹ سے شروع اور اوسیکے اخیر تک ختم مطابق نقشه	اوتر ریلوي کا گهراو دکهن زمینداري زمین پورب ریلوے لوالکراسنگ پچهم ۴۱۴ میل کے اخیر مطابق نقشه
۳۴۵	ایضا	پرگنه ایضا مرضع مرضا پور و مادهورام پور و کوسلا و چیتي پور	۴۱۴	اوتر	۱۵	۸	۰	۵	۰	۱۵	رسته	۰	۰	۷	ایضا	اوتر زمینداري زمین دکهن ریلوي کا گهراو پورب ریلوے لوالکراسنگ پچهم ۴۱۴ میل کے اخیر مطابق نقشه
۳۴۶	ایضا	پرگنه ایضا مرضع چیتي پور	۴۱۵	دکهن	۱۱	۱۶	۱۲	۳	۳	۲۶	ریلوے کمپني کا رکها هوا زمین	۰	۱	۳۹	۴۱۴ میل کے اخیر سے شروع اور ۴۱۵ میل کے ۲۴۵۰ فٹ تک ختم مطابق نقشه	اوتر ریلوي کا گهراو دکهن زمینداري زمین پورب ۴۱۴ میل کے اخیر مطابق نقشه پچهم ۳۴۸ نمبر لاٹ کا پورب سیوانه
۳۴۷	ایضا	ایضا	۴۱۵	اوتر	۱۱	۱۶	۴	۳	۳	۲۵	....		....		ایضا	اوتر زمینداري زمین دکهن ریلوي کا گهراو پورب ۴۱۴ میل کے اخیر مطابق نقشه پچهم ۳۴۹ نمبر کا لاٹ پورب سیوانه
۳۴۸	ایضا	پرگنه ایضا مرضع ایضا و سري چدهبور	۴۱۵	دکهن	۱۳	۱۹	۰	۴	۲	۱۸	....		....		۴۱۵ میل کے ۲۴۵۰ فٹ سے شروع اور اوسیکے اخیر تک ختم مطابق نقشه	اوتر ریلوي کا گهراو دکهن زمینداري زمین پورب ۳۴۶ نمبر لاٹ کا پچهم سیوانه پچهم ۴۱۵ میل کے اخیر مطابق نقشه

لات نمبر	نام ضلع	نام پرگنه و موضع	اون میلونکی تعداد جنکے اندر زمین واقع هی	ریلوے کے کسطرف واقع هی	تخمیني موازي لات بحساب بیگهه اور ایکر						وه زمین جو هر لات مین نیلام سے مستثني کي گئي هي			لات کي شروع اور انتها	لات کي چوحدي
					بیگهه	کٹهه	چهٹانک	ایکر	روڈ	پول	خارج هونیکي وجوه	ایکر	روڈ	پول	
۳۴۹	ضلع پٹنه	پرگنه منیر موضع چیتي پور وسري چک پور	۴۱۵	اوتر	۱۳	۷	۰	۴	۱	۲۶	....		....	۴۱۵ میل کے ۲۴۵۰ فٹ سے شروع اور اوسي کے اخیر تک ختم مطابق نقشه	اوتر زمینداري زمین دکهن ریلوے کا گهراو پورب ۳۴۷ نمبر لات کا پچهم سیوانه پچهم ۴۱۵ میل کے اخیر مطابق نقشه
۳۵۰	ایضا	پرگنه ایضا موضع چیتي پور بشوار	۴۱۶	دکهن	۷	۹	۸	۲	۱	۳۶	ریلوے کمپني کا رکها هوا زمین		۰	۳۸	اوتر ریلوے کا گهراو دکهن زمینداري زمین پورب ۴۱۵ میل کے اخیر مطابق نقشه پچهم ریلوے کمپني کا رکها هوا زمین .
۳۵۱	ایضا	ایضا	۴۱۶	اوتر	۸	۵	۸	۲	۲	۳۸	....		....	ایضا	اوتر زمینداری زمین دکهن ریلوے کا گهراو پورب ۴۱۵ میل کے اخیر مطابق نقشه پچهم ۳۵۳ نمبر لات کا پورب سیوانه
۳۵۲	ایضا	پرگنه ایضا موضع بشوار	۴۱۶	دکهن	۸	۱۵	۰	۲	۳	۲۳	ریلوے کمپني کا رکها هوا زمین		۰	۲۶	اوتر ریلوے کا گهراو دکهن زمینداري زمین پورب ریلوے کمپني کا رکها هوا زمین پچهم ایضا
۳۵۳	ایضا	ایضا	۴۱۶	اوتر	۱۰	۳	۰	۳	۱	۱۷	....		....	۴۱۶ میل کے ۱۴۳۰ فٹ سے شروع اور اوسي کے ۳۱۶۰ فٹ تک ختم مطابق نقشه	اوتر زمینداري زمین دکهن ریلوي کا گهراو پورب ۳۵۱ نمبر لات کا پچهم سیوانه پچهم نالا
۳۵۴	ایضا	پرگنه ایضا موضع بشوار و دلچهت چک و شمشیر	۴۱۶	دکهن	۸	۱۹	۴	۲	۳	۳۴	ریلوے کمپني کا رکها هوا زمین		۱	۱	۴۱۶ میل کے ۳۲۶ فٹ سے شروع اور اوسکے اخیر تک ختم مطابق نقشه	اوتر ریلوے کا گهراو دکهن زمینداري زمین پورب ریلوے کمپني کا رکها هوا زمین پچهم ۴۱۶ میل کے اخیر مطابق نقشه

۳۵۵	ایضا	ایضا	۴۱۶	اوتر	۹	۸	۸	۳	-	۱۸	۳۵۰ ۳۵۲ نمبر لائن کا درمیانی ریلوے کمپنی کا رکھا ہوا زمین	۰	۰	۲۹	۴۱۶ میل کے ۳۲۲۰ فٹ سے شروع اور اسیکے اخیر تک ختم مطابق نقشہ	اوتر زمیندارى زمین دکھن ریلوی کا گھراو پورب نالا پچھم ۴۱۶ میل کے اخیر مطابق نقشہ
											۳۵۲ ۳۵۴ نمبر لائن کا درمیانی ریلوی کا رکھا ہوا زمین	۰	۰	۳۶		
												۰	۰	۲۰		
											رستہ و نالا	۱	۰	۳۰		
۳۵۶	ایضا	پرگنہ ایضا موضع شمشیرا	۴۱۷	دکھن	۷	۹	۰	۲	۱	۳۴	....	....			۴۱۶ میل کے اخیر سے شروع اور ۴۱۷ میل کے ۱۹۷۵ فٹ تک ختم مطابق نقشہ	اوتر ریلوی کا گھراو دکھن زمینداری زمین پورب ۴۱۶ میل کے اخیر مطابق نقشہ پچھم ریلوے کمپنی کا رکھا ہوا زمین
۳۵۷	ایضا	ایضا	۴۱۷	اوتر	۷	۳	۲	۲	۱	۱۹	....	....			ایضا	اوتر زمینداری زمین دکھن ریلوی کا گھراو پورب ۴۱۶ میل کے اخیر مطابق نقشہ پچھم نالا
۳۵۸	ایضا	مدیر موضع لچھمی پور و بیصنپور	۴۱۷	دکھن	۱۲	۲	۱۲	۴	-	۲	....	....			۴۱۷ میل کے ۲۲۵۵ فٹ سے شروع اور اوسیکے اخیر تک ختم مطابق نقشہ	اوتر ریلوی کا گھراو دکھن زمینداری زمین پورب نالا پچھم ۴۱۷ میل کے اخیر مطابق نقشہ
۳۵۹	ایضا	ایضا	۴۱۷	اوتر	۱۳	۱۰	۰	۴	۱	۳۴	ریلوی کمپنی کا رکھا ہوا زمین	۰	۱	۸	۴۱۷ میل کے ۲۱۸۰ فٹ سے شروع اور اوسیکے اخیر تک ختم مطابق نقشہ	اوتر ریلوی کا گھراو دکھن زمینداری زمین پورب نالا پچھم ۴۱۷ میل کے اخیر مطابق نقشہ
												۰	۲	۰		
											نالا	۰	۳	۸		
۳۶۰	ایضا	پرگنہ ایضا موضع بیسنپور و شیباشپور	۴۱۸	دکھن	۸	۷	۳	۲	۳	۲	ریلوی کمپنی کا رکھا ہوا زمین	۰	۱	۹	۴۱۷ میل کے اخیر سے شروع اور ۴۱۸ میل کے ۲۲۶۰ فٹ تک ختم مطابق نقشہ	اوتر ریلوی کا گھراو دکھن زمینداری زمین پورب ۴۱۷ میل کے اخیر پچھم ریلوی کمپنی کا رکھا ہوا زمین
۳۶۱	ایضا	ایضا	۴۱۸	اوتر	۸	۱۵	۰	۲	۳	۲۳	....	....			۴۱۷ میل کے اخیر سے شروع اور ۴۱۸ میل کے ۲۲۱۰ فٹ تک ختم مطابق نقشہ	اوتر زمینداری زمین دکھن ریلوی کا گھراو پورب ۴۱۷ میل کے اخیر پچھم ۳۶۳ نمبر لائن کا پورب میوانہ
۳۶۲	ایضا	پرگنہ ایضا موضع انندپور و مہدیپور	۴۱۸	دکھن	۲۱	۱۷	۰	۷	۰	۳۶	....	....			۴۱۸ میل کے ۲۶۸۰ فٹ سے شروع اور اوسیکے اخیر تک ختم مطابق نقشہ	اوتر ریلوی کا گھراو دکھن زمینداری زمین پورب ریلوی کمپنی کا رکھا ہوا زمین پچھم ۴۱۸ میل کے اخیر مطابق نقشہ

لاٹ نمبر	نام ضلع	نام پرگنہ و موضع	اون میلوں کی تعداد جو ریلوے کی طرف واقع ہے اندر زمین واقع ہے	ریلوے کی طرف	تخمینی مولزی لاٹ بحساب بیگھہ اور ایکر						وہ زمین جو ہر لاٹ میں نیلام سے مستثنی کی گئی ہے			لاٹ کی شروع اور انتہا	لاٹ کی چوحدی
					بیگھہ	کٹھہ	چھٹانک	ایکر	رود	پول	خارج ہونیکی وجوہ	ایکر	رود	پول	
۳۶۳	ضلع پٹنہ	پرگنہ صدیر موضع انندپور و مہدی پور	۴۱۸	اوتر	۱۴	۱۱	۱۰	۴	۳	۱۱	۳۶۰ ۳۶۲ نمبر لاٹ کا درمیانی ریلوے کمپنی کا رکھا ہوا زمین	۰	۲	۱۴	اوتر ریلوے کا کلاس ڈی زمین دکھن ریلوے کا گھراو پورب ۳۶۱ نمبر لاٹ کا پچھم سیوانہ پچھم ۴۱۸ میل کے اخیر مطابق نقشہ
۳۶۴	ایضا	پرگنہ ایضا موضع انندپور ومہدی پور و بھٹیا	۴۱۹	دکھن	۱۹	۰	۰	۶	۱	۵	ریلوے کمپنی کا رکھا ہوا زمین	۰	۲	۱۸	۴۱۸ میل کے اخیر سے شروع اور ۴۱۹ میل کے ۲۹۳۰ فٹ تک ختم مطابق نقشہ	اوتر ریلوے کا گھراو دکھن زمینداری زمین پورب ۴۱۸ میل کے اخیر پچھم بھٹیا اسٹیشن کی زمین و ۳۶۶ نمبر لاٹ کا پورب سیوانہ
۳۶۵	ایضا	ایضا	۴۱۹	اوتر	۱۰	۱۲	۱۲	۳	۲	۳	....		....		ایضا	اوتر ریلوے کمپنی کا کلاس ڈی زمین دکھن ریلوے کا گھراو پورب ۴۱۸ میل کے اخیر مطابق نقشہ پچھم بھٹیا اسٹیشن کی زمین
۳۶۶	ایضا	پرگنہ ایضا موضع بھٹیا	۴۱۹	دکھن	۳	۵	۰	۱	۰	۱۲	....		....		۴۱۹ میل کے ۲۹۳۰ فٹ سے شروع اور اوسیکے اخیر تک ختم مطابق نقشہ	اوتر ریلوے کا گھراو دکھن زمینداری زمین پورب ۳۶۴ نمبر لاٹ کا پچھم سیوانہ پچھم ۴۱۹ میل کے اخیر مطابق نقشہ
۳۶۷	ایضا	ایضا	۴۱۹	اوتر	۴	۱۸	۰	۱	۲	۱۹	....		....		۴۱۹ میل کے ۲۹۲۰ فٹ سے شروع اور اوسیکے اخیر تک ختم مطابق نقشہ	اوتر زمینداری زمین دکھن ریلوے کا کلاس ڈی زمین پورب ایضا پچھم ۴۱۹ میل کے اخیر مطابق نقشہ
۳۶۸	ایضا	ایضا	۴۲۰	دکھن	۱۱	۳	۰	۳	۲	۳۰	....		....		۴۲۰ میل کے ۲۵ فٹ سے شروع اور اوسیکے ۱۴۲۰ فٹ تک ختم مطابق نقشہ	اوتر ریلوے کا گھراو دکھن زمینداری زمین پورب ریلوے لوالکراسنگ پچھم ریلوے کمپنی کا رکھا ہوا زمین

۳۷۰	ایضا	ایضا	۴۲۰	دکھن	۱۸	۱۰	۸	۶	۰	۲۰	....		....	۴۲۰ میل کے ۱۶۲۰ فٹ سے شروع اور اوسي کے ۴۱۶۰ فٹ تک ختم مطابق نقشہ	دکھن ریلوے کا گھراو پورب ریلوے لوالکراسنگ پچھم ۳۷۱ نمبر لاٹ کا پورب سیوانہ
۳۷۱	ایضا	ایضا	۴۲۰	اوتر	۱۱	۳	۸	۳	۲	۳۱	....		....	۴۲۰ میل کے ۱۴۲۰ فٹ سے شروع اور اوسي کے ۴۱۶۰ فٹ تک ختم مطابق نقشہ	اوتر ریلوے کا گھراو دکھن زمینداری زمین پورب ریلوے کمپني کا رکھا ہوا زمین پچھم ایضا
۳۷۲	ایضا	پرگنہ ایضا موضع بیگور پور و دلاور پور	۴۲۰	دکھن	۶	۳	۸	۲	۰	۷	....		....	۴۲۰ میل کے ۴۵۸۰ فٹ سے شروع اور اوسي کے خیر تک ختم مطابق نقشہ	اوتر ریلوے کا گھراو دکھن زمینداري زمین پورب ریلوے کمپنی کا رکھا ہوا زمین پچھم ۴۲۰ میل کے اخیر مطابق نقشہ
۳۸۳	ایضا	ایضا	۴۲۰	اوتر	۵	۱۱	۸	۱	۳	۱۵	ریلوے کمپني کا رکھا ہوا زمین رسنہ	۱ ۰ ۱	۱ ۰ ۱	۹ ۸ ۱۷	۴۲۰ میل کے ۴۱۶۰ فٹ سے شروع اور اوسي کے اخیر تک ختم مطابق نقشہ	اوتر ریلوے کا کلاس دي زمین دکھن ریلوے کا گھراو پورب ۳۷۱ نمبر لاٹ کا پچھم سیوانہ پچھم ۴۲۰ میل کے اخیر مطابق نقشہ
۳۷۴	ایضا	پرگنہ ایضا موضع دلاور پور	۴۲۱	دکھن	۱۸	۱۶	۱۱	۶	۰	۳۶	ریلوے کمپني کا رکھا ہوا زمین	۱	۰	۲۹	۴۲۰ میل کے اخیر سے شروع اور ۴۲۱ میل کے ۲۸۰۰ فٹ تک ختم مطابق نقشہ	اوتر ریلوے کا گھراو دکھن زمینداري زمین پورب ۴۲۰ میل کے اخیر پچھم ریلوے لوالکراسنگ
۳۷۵	ایضا	پرگنہ ایضا موضع کدمري و دلاور پور	۴۲۱	اوتر	۱۲	۳	۴	۴	۰	۳	....		....		ایضا	اوتر ریلوے کا دي کلاس زمین دکھن ریلوے کا گھراو پورب ۴۲۰ میل کے اخیر مطابق نقشہ پچھم ریلوے لوالکراسنگ
۳۷۶	ایضا	پرگنہ صدیر موضع دلاور پور	۴۲۱	دکھن	۹	۱۵	۴	۳	۰	۳۷	ریلوے کمپني کا رکھا ہوا زمین	۰	۰	۳۷	۴۲۰ میل کے ۲۸۲۰ فٹ سے شروع اور اوسیکے ۵۱۶۰ فٹ تک ختم مطابق نقشہ	اوتر ریلوے کا گھراو دکھن زمینداري زمین پورب ریلوے لوالکراسنگ پچھم ریلوے کمپنی کا رکھا ہوا زمین

لات نمبر	نام ضلع	نام پرگنه و موضع	اون میلونکي تعداد جسکے اندر زمین واقع هی	ریلوے کے کسطرف	تخمیني موازي لات بحساب بیگهه اور ایکڑ				وہ زمین جو هر لات مین نیلام سے مستثنی کي گئي هی				لات کي شروع اور انتها	لات کي چوحدي
					بیگهه	ٹکڑه	چهٹانک	ایکڑ	ایکڑ	رود	بیگهه	خارج هونیکي وجوہ		
۳۷۷	ضلع پٹنه	پرگنه صنیر موضع دلاورپور	۴۲۱	اوتر	۱۰	۸	۴	۳	۱	۳۱	۰	نالا	۴۲۱ میل کے ۲۸۳۰ فٹ سے شروع اور اوسیکے اخیر تک ختم	اوتر زمینداري زمین دکهن ریلوے کا گهراو پورب ریلوي لوالکرا سنگ۔ پچهم ۴۲۱ میل کے اخیر مطابق نقشه
۳۷۸	ایضا	پرگنه ایضا موضع دلاور پور و دولتپور	۴۲۲	دکهن	۹	۱۸	۱۲	۳	۱	۶	۰	ریلوي کمپني کا رکها هوا زمین	۴۲۲ میل کے ۳۸۵ فٹ سے شروع اور اوسکے ۱۹۲۵ فٹ تک ختم مطابق نقشه۔	اوتر ریلوے کا گهراو دکهن زمینداري زمین پورب ریلوي کمپني کا رکها هوا زمین پچهم ایضا
۳۷۹	ایضا	ایضا	۴۲۲	اوتر	۱۳	۱۵	۱۲	۴	۲	۹	.....	.....	۴۲۱ میل کے اخیر سے شروع اور ۴۲۲ میل کے ۲۲۶۰ فٹ تک ختم	اوتر زمینداري زمین دکهن ریلوے کا گهراو پورب ۴۲۱ میل کے اخیر مطابق نقشه پچهم نالا
۳۸۰	ایضا	پرگنه ایضا موضع دریا پور و پالي	۴۲۲	دکهن	۱۷	۵	۴	۵	۲	۳۳	.....	.....	۴۲۲ میل کے ۲۵۲۵ فٹ سے شروع اور اوسیکے اخیر تک ختم مطابق نقشه	اوتر ریلوے کا گهراو دکهن زمینداري زمین پورب ریلوي کمپني کا رکها هوا زمین پچهم ۴۲۲ میل کے اخیر مطابق نقشه
۳۸۱	ایضا	ایضا	۴۲۲	اوتر	۱۸	۱۵	۸	۶	۰	۳۳	۰ ۰ ۳۰ ۳۰	۳۷۸ ۳۸۰ نمبر لات کا درمیاني ریلوي کمپني کا رکها زمین ۳۷۹ ۳۸۱ نمبر لات کا درمیاني بالا ریلوي کمپني کا رکها هوا زمین	۴۲۲ میل کے ۲۳۳۵ فٹ سے شروع اور اوسیکے اخیر تک ختم	اوتر زمینداري زمین دکهن ریلوے کا گهراو پورب نالا پچهم ۴۲۲ میل کے اخیر مطابق نقشه
۳۸۲	ایضا	پرگنه ایضا موضع پالي	۴۲۳	دکهن	۰	۸	۰	۶	۳	۰	۴	۱	۴۲۲ میل کے اخیر سے شروع اور ۴۲۳ میل کے ۳۰۰۰ فٹ تک ختم مطابق نقشه	اوتر ریلوے کا گهراو دکهن زمینداري زمین پورب ۴۲۲ میل کے اخیر مطابق نقشه پچهم ریلوي کمپني کا رکها هوا زمین

۳۸۳	ایضا	ایضا	۴۲۳	اوتر	۲۶	۱۰	۰	۸	۳	۱	....		....	ایضا							ارتر زمینداري زمین دکھن ریلوي کا گھراو پورب ۴۲۲ میل کے اخیر مطابق نقشہ پچھم ۳۸۵ نمبر لاٹ کا پورب سیوانہ
۳۸۴	ایضا	ایضا	۴۲۳	دکھن	۲۱	۱۵	۰	۷	۰	۳۱	ریلوي کمپني کا رکھا ہوا زمین	۰	۳	۰	۱۳	۴۲۳ میل کے ۲۳۰۰ فٹ سے شروع اور اوسیکے اخیر تک ختم مطابق نقشہ						ارتر ریلوي کا گھراو دکھن زمینداري زمین پورب ریلوي کمپني کا رکھا ہوا زمین پچھم ۴۲۳ میل کے اخیر
۳۸۵	ایضا	ایضا	۴۲۳	اوتر	۲۴	۱۶	۰	۸	۰	۳۲	۳۸۲ ۳۸۴ نمبر لاٹ کا درمیاني ریلوے کمپني کا رکھا ہوا زمین	۰	۳	۰	۱۸	۴۲۳ میل کے ۳۰۰۰ فٹ سے شروع اور اوسیکے اخیر تک ختم مطابق نقشہ						ارتر زمینداري زمین دکھن ریلوي کا گھراو پورب ۳۸۳ نمبر لاٹ کا پچھم سیوانہ پچھم ۴۲۳ میل کے اخیر مطابق نقشہ
۳۸۶	ایضا	ایضا	۴۲۴	دکھن	۱۴	۱۶	۰	۴	۳	۲۳	.....		.....			۴۲۳ میل کے اخیر سے شروع اور ۴۲۴ میل کے ۱۴۰۰ فٹ تک ختم مطابق نقشہ						ارتر ریلوي کا گھراو دکھن زمینداري زمین پورب ۴۲۳ میل کے اخیر مطابق نقشہ پچھم شون ندي
۳۸۷	ایضا	ایضا	۴۲۴	ارتر	۹	۱۲	۸	۳	۰	۲۹	....		....			۴۲۳ میل کے اخیر سے شروع اور ۴۲۴ میل کے ۹۰۰ فٹ تک ختم مطابق نقشہ						ارتر زمینداري زمین دکھن ریلوي کا گھراو پورب ۴۲۳ میل کے اخیر مطابق نقشہ پچھم ریلوی کا دایمین زمین

W. HEYSHAM,
ریلوي ڈپوٹي کلکٹر ضلع مونگیر

LAND SALE NOTICE.

NOTICE is hereby given, under Section 6, Act XI of 1859, that the undermentioned estates, in the district of Patna, will be put up to public and unreserved sale at the Collector's Office of that district on the 17th day of November 1874, for arrears of revenue and other demands, which, by the Regulations and Acts in force, are directed to be realized in the same manner as arrears of revenue due on the 28th day of September 1874.

CLASS I.—*Permanently-settled Estate.*

Number of Towjee.	Name of Mehal and Pergunnah.	Sudder Jumma.	Names of Proprietors.	REMARKS
		Rs A P.		
725	Arazee Jahangeerpore Bhgurpaul, Pergunnah Munair.	15,231 1 11	Dhurum Loll, Permeshur Nath, Roy Rasbeharee Loll, Roy Hurayksheon, Moonshee Hurukh Loll, father and guardian of Baboo Ramapujuhoy, minor son Moonshee Boolu Keeloll, Roy Gouree-sunker, Mussamut Ujodheea Brijkoomar Loll, Mussamut Ekhlaseekoar, wife of Leelkunt Sing, *oorf* Kuntoo Loll, deceased, Mussamut Bhugmanee Koar, wife of Purayaynarain, Mussamut Jankee Koar, wife of Dabee Persshad, deceased, Abdool Luteef, Syed Rujeeoodeen Hosen, *oorf* Shahed Hosen, Baboo Nundo Koomar Loll, Baboo Ramkoomar Loll.	Out of sudder jumma Rs 15,231-1-11 Rs. 12,375-4 7 to be deducted on account share of Dhurum Loll, Mussamut Bhugmanee Koar, Permeshur Nath Deo, applicants, Mussamut Ujodheea, &c., non-applicants. Sudder jumma advertized for sale is Rs 2,855-13-4 on account of the share of Roy Rasbeharee Lall, with whom separate account was opened under Section 10, Act XI of 1859, which will be sold for arrears of Government revenue only.

PATNA COLLECTORATE, the 7th August 1874. A. C. MANGLES, *Collector.*

اشتہار نیلام مطابق دفعہ ۶ - ایکٹ ۱۱ سنہ ۱۸۵۹ع

سب کو جاننا چاہئے کہ یہہ محال جو نیچے لکھا ہی بابت باقي مالگذاری سرکار و دوسري دعوي جو مطابق آئین وقانون جاري ے باقي مالگذاري سرکار ے طرح وصول ہونی چاہئے و جو تاریخ ۲۸ ماہ سپٹمبر سنہ ۱۸۷۴ع کو باقی تھي تاریخ ۱۷ ماہ نومبر سنہ ۱۸۷۴ع مطابق ۲۳ ماہ کاتک سنہ ۱۲۸۲ فصلي روز سہ شنبہ کو اس ضلع ے صاحب کلکٹر ے کچہري میں بلا عذر سب ے سامنے نیلام ہوگا

قسم محال بندوبست دائمی

نمبر توزیع	نام محال بقید پرگنہ	صدر جمع	نام مالکون کا	کیفیت
۷۲۵	اراضي جہانگیر بھوپ مدنور پال پرگنہ منیر	۱۵۲۳۱-۱-۱۱	دھرم لعل پرمیسر ناتھہ و راے راسبہاري لعل و راے ہرلکن و منشی ہرکھہ لعل پدر والي نابالغ مران ہیت سہاے پسر نابالغ و و منشي بولاقي لال راے گور سنکر و مسماۃ اجودھیا دیبي و برج کمار لعل و مسماۃ اجلاسی کنور زوجہ ٹیلکہہ سنگھہ عرف کیلو لعل متوفي و مسماۃ بھاگماني کنور زوجہ پریاگ نراین و مسماۃ جانکي کنور زوجہ دیبي پرشاد متوفی و عبداللطیف و سید رضی الدین حسین عرف شاہد حسین و بابو نند کمار لعل و بابو راجکمار لعل	اس میں سے صدر جمع منہائي ہوگا ۱۲۳۷۵-۴-۷ بابت حصہ دھرم لعل و مسماۃ بھاگماني کنور و پرمیسر ناتھہ و غیرہ سایلان و مسماۃ اجودھیا دیبي وغیرہ غیر سایلان کا و صدر جمع جو نیلام ہوگا ۲۸۵۵-۱۳-۴ بابت حصہ راے راسبہاري لعل جسکے ساتھہ تفریق رول ہوا نمبر دفعہ ۱۰-ایکٹ ۱۱ سنہ ۱۸۵۹ع بابت باقي مالگذاري ے نیلام ہوگا فقط

A. C. MANGLES, *Collector.*

تحریر في التاریخ ۷ ماہ اکتوبر سنہ ۱۸۷۴ع العبد رگھو نندن سہاے توزیع نویس

साहिब कलक्टर बहादुर जिले पटना के हुकुम से

इश्तहार नीलाम मुताबिक दफा ६ एक्ट ११ सन १८५९

सब को जानना चाहिये के यह महाल जो नीचे लिखा है बाबत बाकी मालगुजारी सरकार को दूसरे दावे जो मुताबिक आईन को कानून जारी के बाकी मालगुजारी सरकार की तरह वसूल होने चाहिये को जो तारीख २८ महीना सीतमर सन १८७४ को पाने थे तारीख १७ महीना लवमर सन १८७४ मुताबिक ता: २१ महीना कातीक सन १२८२ फसली दिन मंगल को इस जिले के साहेब कलक्टर को कचहरी मे जिला उजेर के सब के सामने नीलाम होगा।

किसिम बन्दोबस्त दायमी

नाजी नम्बर	नाम महाल और परगना	सदर जमा	नाम मालिकोंका	कैफियत
७२५	चराजी जहांगीरपुर मंगरपाल परगना मनेर	१५२२१/११	चरन लाल परमेश्वर नाथ राय राम बीहारी लाल राय चरेकिशन मुनसी चरन लाल मेहर वाली बाबु रमापत सहाय मेसर नावालिग मुनसी बुलाकि लाल राय गजरीशंकर मोसममात चजोधादेई वो बीरज कुमार लाल मोसममात चकलासी कुवर जौजे नील कंठ सींघ उरफ कनद लाल मोतवफा मोसमात लागमानी कुवर जौजे परचागन राय वो मोसममात जानकी कुवर जौजे देवी परशाद मोतवफा अबदुल लतीफ सईद रजीउद्दी हुसेन उरफ शाहेद होसेन बाबु नन्दकुमार लाल बाब राम कुमार लाल	ईसमे से सदर जमा मोनफा होगा मोवलीग १२१०५।।०/० बाबत हीसा चरनलाल मोलान भागमानी कुवर परमेश्वर नाथ वगैरह सायलान मसमात चजोधादेई वगैरह गैर सायलान का वो सदर जमा जो नीलाम होगा १८५५ ॥/॥ बाबत हीसा राय राम वो चरीलाल जीसके साथ तफरीक भया बमोराद दफा १० एक्ट ११ सन १८५९ व ईसत बाकी माल गुजारी के नीलाम होगा

A. C. MANGLES, *Collector.*

ता: ७ माह अकतबर सन १८७४ ईसवी

Notice

Is hereby given that the land specified in the Schedule hereunto annexed, and of which the plan is open to inspection at the Office of the Deputy Commissioner of Nowgong, Assam, will be sold by public auction at the Office of the said Deputy Commissioner at 12 o'clock, on the 2nd February 1875, unless meantime the sale is stopped or postponed in consequence of claims or objections under Act XXIII of 1863 (to provide for the adjudication of claims to waste lands), or owing to any other cause.

For the conditions of sale see the detailed notice, copies of which may be obtained on application to the Deputy Commissioner of Nowgong, Assam.

Schedule.

A lot of waste land, consisting of about 324·72 acres, in mouzah Jungthung, in the district of Nowgong.

Boundaries.

North.—By a line drawn from a pillar marked A on the west to a pillar B on the east, along the bank of a stream called Dejoo Nuddee, at a distance of 140 yards. From pillar B to a pillar C on the north-east, along the bank of the said stream, at a distance of 280 yards. From pillar C to a pillar D on the north-east, along the bank of the said stream, at a distance of 200 yards. From pillar D to a pillar E on the east, at a distance of 740 yards. From pillar E to a pillar F, and a poma tree on the east, at a distance of 100 yards.

South.—By a line drawn from a pillar marked G, and an ow tree on the north-east, to a pillar H and a bhelew tree on the south-west, at a distance of 273½ yards. From pillar H to a pillar I and a poma tree on the west, at a distance of 333½ yards. From pillar I to a pillar J on the west, at a distance of 106¾ yards. From pillar J to a pillar K on the west, at a distance of 80 yards. From pillar K to a pillar L on the north-west, at a distance of 223½ yards. From pillar L to a pillar M on the west, at a distance of 486¾ yards.

West.—By a line drawn from pillar M to a pillar A on the north-west, at a distance of 90 yards.

East.—By a line from a pillar marked F on the north to a pillar G on the south, at a distance of 240 yards.

Note.—The pillars are marked A to M on the map filed in the Office of the Deputy Commissioner of Nowgong.

NOWGONG, ASSAM, the 5th October 1874. J. SHERER, *Deputy Commr.*

Notice

Is hereby given that the land specified in the Schedule hereunto annexed, and of which the plan is open to inspection at the Office of the Deputy Commissioner of Nowgong, Assam, will be sold by Public Auction, at the Office of the said Deputy Commissioner, at 12 o'clock, on the 15th January 1875, unless meantime the sale is stopped or postponed in consequence of claims or objections under Act XXIII of 1863 (to provide for the adjudication of claims to waste lands), or owing to any other cause.

For the conditions of sale, see the detailed notice, copies of which may be obtained on application to the Deputy Commissioner of Nowgong, Assam.

SCHEDULE.

A lot of waste land, consisting of about 674 acres, situated in mouzah Singimari, in the district of Nowgong, Assam, and bounded as follows:—

North.—A line drawn from a pillar marked F on the south-east to a pillar G on the north-west, intersecting a hill called Danchâra Parbat, at a distance of 442 yards. From pillar G to pillar H on the north-west, intersecting the said hill, at a distance of 594 yards. From pillar H to pillar I on the north-west, at a distance of 420¾ yards. From pillar I to pillar J on the north-west, at a distance of 330 yards; and from pillar J to pillar K on the west, at a distance of 275 yards.

South.—By a line drawn from a pillar marked N on the north-west to a pillar O on the south-east, intersecting part of a holla (ravine), at a distance of 660 yards. From pillar O to pillar P on the south-east, intersecting part of the said holla, at a distance of 495 yards; and from pillar P to pillar A on the north-east, at a distance of 275 yards.

East.—By a line drawn from a pillar marked A on the north-west to a pillar B on the north-east, at a distance of 275 yards. From a pillar B to pillar C on the north-east, at a distance of 275 yards. From pillar C to pillar D on the north-east, at a distance of 236½ yards. From pillar D to pillar E on the north, at a distance of 442 yards; and from pillar E to pillar F on the north, intersecting the hill called Danchara Parbat, at a distance of 453¼ yards.

West.—By a line drawn from a pillar marked K on the north to a pillar L on the south, at a distance of 522½ yards. From pillar L to pillar M on the south-east, intersecting a hill called Rangpung Parbat, at a distance of 968 yards. From pillar M to pillar N on the south-east, at a distance of 517 yards.

NOTE.—The pillars are marked A to P on the plan of the land filed in the Office of the Deputy Commissioner.

J. F. SHERER, *Lieut.-Col., Deputy Commissioner.*

NOWGONG, ASSAM, the 29th August 1874.

Nuddea Rivers.

Weekly Water Report showing the least depth of water in the Bagiruthee, Matabhanga, and Jellinghee Rivers, for the week ending Friday, the 16th October 1874.

Names of Rivers.	Least depth of water. Ft.	In.	REMARKS.
BHAGIRUTHEE.			
Entrance below Chourasia	20	0	
Thence to Noorpore Junction, 6 miles	9	0	
„ to Jungipore, 9 miles	13	0	
From Jungipore to Berhampore, 47 miles	15	3	
From Berhampore to Cutwa, 50 miles	14	0	
From Cutwa to Nuddea, 46 miles	15	0	
MATABANGAH.			
Entrance from the Ganges	9	0	
Tatarparah	8	0	
From Tatarparah to Hat Bolia	10	0	
From Hat Bolia to Cut No. 1	27	4	
From Cut No. 1 to Boalmaree	16	6	
From Boalmaree to Alickdeah	16	3	
From Alickdeah to Kissengunge	16	5	
JELLINGHEE.			
Entrance	7	6	

Height of water on gauge at Berhampore on the 19th October 1874, above zero, 18 feet 6¾ inches.

T. H. WICKES, C.E., *Exe. Engr., Nuddea Rivers Division.*

BERHAMPORE, the 19th October 1874.

LOST CURRENCY NOTES.

THE following Currency Notes of the Government of India, Calcutta Circle, are stated to have been lost, and payment of their value has been claimed by the persons whose names are placed against the numbers; any other person having these Notes in his possession, or claiming a right to them, is warned to communicate at once with the undersigned:—

Notes wholly lost or destroyed.

Register No.	No. of Notes.	Value.	Name of Claimant.
		Rs.	
7204	L/28 15128	20	The Officiating Post-Master General, Bengal.
7205	L/59 74867	10	Futteh Narain, the Officiating Deputy Post-Master, Daoodnugger, and the Officiating Post-Master General, Bengal.
7211	L/10 39642	100	Mohanundo Ram, Mokund Ram.
7214	L/8 01537	100	R. H. Duncan.
7224	L/10 39709	100	Nobin Chunder Ghose.
	,, 39710	100	
	,, 39711	100	
7227	L/10 05388	50	

Notes partially lost or destroyed.

Register No.	No. of Notes.	Value.	Name of Claimant.
7200	A/78 39586	1,000	Golap Chund.
7201	L/10 88579	10	Hurry Mohun Sircar.
7202	L/10 27915	5	Gooroodass Chukerbutty.
	L/8 47156		
7203	L/18 43471	5	Grish Chunder Roy.
7206	A/81 14760	100	A. D. Cooper.
7208	L/14 43275	10	Mr. Emily Onroet.
7209	A/86 45479	10	Gunga Bishun.
	,, 45836		
	A/70 72416	10	
	,, 72400		
7210	L/9 51308	5	Chundi Churn Chatterjee.
	,, 51307		
7212	L/86 63180	20	Hosenezuma.
7213	A/18 34034	1,000	Messrs. Gillanders, Arbuthnot and Co.
7215	L/13 96894	5	Hurish Chunder Sarma.
	,, 96892	5	
7216	A/84 33563	20	Doorga Nath Moitra.
	,, 33593		
	L/13 68338	10	
	L/14 89463		
7217	L/18 77299	10	Shama Dass Roy.
7218	L/88 40404	10	Juggobundo Nundy.
	,, 40405		
7220	L/17 62200	20	Francis O. Runburn.
7221	L/78 40031	5	M. J. Torricks.
	,, 40040		
7222	L/88 84865	20	Marcar G. Pogose.
7223	,, 11929	20	Brojo Nath Pyne.
	,, 11926		
7225	L/13 63621	30	J. Henry.
	,, 63636		
	,, 63637		
	,, 63638		
	,, 63639		
	,, 63640		
7228	L/8 86842	100	Gones Dass Mohen Lall.
	,, 86843	100	
7230	L/88 88956	20	Soohanoollah.
7231	A/84 60852	10	Kedar Nath Mitter.
7232	L/18 54687	5	Bhoiro Sahay.
7233	L/13 55092	20	Sudaram Pooronchund.
	,, 55093		
	L/18 72032	20	
	,, 72028		
7234	L/26 12473	10	Shib Chunder Shaw.

PAPER CURRENCY DEPARTMENT,
The 12th October 1874.

L. BERKELEY,
Asst. Commr. of Paper Currency.

Notice.

WANTED a Canoongo of the 3rd grade establishment. Salary Rs. 50. None need apply except those that have passed the Native Civil Service Examination.

A. K. COMBER, *Deputy Commissioner.*

GOALPARA, DEPY. COMMR 'S OFFICE, the 14th October 1874.

The Desang Company, Limited, in Liquidation.

A General Meeting of the Shareholders of this Company will be held at No. 4, Clive Street, on Monday, the 2nd of November next, at noon, when the final accounts of the liquidation of the Company will be submitted.

(389—2) EDWARD ELLIOTT, *Liquidator.*

Bissonauth Tea Company, "Limited."

WE beg to give notice that an *ad-interim* dividend, at the rate of 10 per cent. on the paid-up capital, was declared at the Twenty-second Half-yearly Ordinary General Meeting of Shareholders in the above Company, held on 28th September last, and will be payable at the Office of the Company, No. 7, New China Bazar Street, after the 1st November next.

Shareholders are requested to send in their scrip for examination as usual.

By order of the Board,

CALCUTTA, the 3rd October 1874. (394—2) WILLIAMSON, MAGOR AND CO., *Secretaries.*

Hoolungooree Tea Company, "Limited."

AN Extraordinary General Meeting of Shareholders of this Company will be held at the Registered Office, No. 7, New China Bazar Street, on Saturday, the 31st October 1874, at 1 P.M., to cancel the Resolution referred to in the Memorandum already separately circulated to the Shareholders, &c.

CALCUTTA, 13th October 1874. (410—3) R. S. STAUNTON, *Secretary.*

Great Eastern Hotel Wine and General Purveying Company, "Limited."

NOTICE is hereby given that the Twenty-fifth Half-yearly Ordinary General Meeting of Shareholders will be held at the Registered Office of the Company, Nos. 1, 2, and 3, Old Court House Street, Calcutta, on Saturday, the 28th November 1874, at 3 o'clock P.M., to receive the Director's report, and an *ad-interim* statement of accounts for the half-year ending 31st August last, and for the transaction of such other business as may be brought before the meeting.

By order of the Directors,

The 27th October 1874. (415—4) A. CUMMING, *Secretary.*

Budge-Budge Jute Mills Company, "Limited."

NOTICE is hereby given that an Extraordinary General Meeting of the Shareholders will be held at the Registered Office of the Company, No. 7, Clive Row, on Wednesday, the 11th November, at noon, for the purpose of confirming the special resolution passed at the extraordinary general meeting held on the 14th October 1874.

By order of the Directors,

CALCUTTA, the 27th October 1874. ANDREW, YULE AND CO., *Agents.*

Budge-Budge Jute Mills Company, "Limited."

NOTICE is hereby given that an Extraordinary General Meeting of the Shareholders will be held at the Registered Office of the Company, No. 7, Clive Row, on Wednesday, 11th November, immediately on termination of the one above called, when it is intended to propose the following resolution :—That as the proposed additional 150 Looms will probably not be in complete and thorough working order till 1st November 1875, the holders of the new shares shall not participate in any dividend earned before that date, and that from that date the holders of old and new shares shall rank equally.

By order of the Directors,

(416—3) ANDREW, YULE AND CO., *Agents.*

Destroyed by Fire.

THE Government Promissory Notes No. 052804 of the four per cent. of 1865, dated 1st May, for Rs. 500, other No. 055837 of 1865, dated 1st May, for Rs. 500, originally standing in the name of Gopal Chunder Sremany, other Bijraj Johuram, and last endorsed to Ram Gopal Paul and Dino Nauth Rokhit, the proprietor, by whom it was never endorsed to any other person. Payment of the above Note and the interest thereupon have been stopped at the Public Debt Office, Bank of Bengal, and application is to be made for the issue of duplicates in favor of the proprietor. RAM GOPAL PAUL AND DINO NAUTH ROKHIT.

(409—3)

Stolen.

THE undermentioned Government Promissory Notes, and interest warrants standing in my name, have been stolen, and the payment of interest and renewal have also been stopped in the Public Debt Office:—

No. 024783,	at 4 per cent.	of 1842-43	...	...	Rs.	1,000
„ 012536,	„	„	...	...	„	500
„ 011792,	„	„	...	...	„	500
„ 013369,	„	„	...	...	„	2,100
„ 005645,	„	1835-36	...	...	„	1,400
„ 012885,	„	1854-55	...	...	„	1,000
„ 012884,	„	„	...	...	„	1,500
„ 007857,	„	1865	...	...	„	2,100
						10,100

Warrant No. 044707,	dated 25th September 1874	of 1842-43,	for Rs.	...		82
„ „ 032423,	„ 30th „	1835-36,	„	...		28
„ „ 042059,	„ 30th „	1854-55,	„	...		50
						160

HARINAVI, 24-PERGUNNAHS, the 12th October 1874.

(407—3) NOBIN CHAUND GHOSE.

PURSUANT TO A DECREE of the High Court of Judicature at Fort William in Bengal in its Original Civil Jurisdiction, made in suit No. 78 of 1874 (wherein Chundercoomar Chowdry is plaintiff and Muddoosoodun Chowdry and others are defendants), and dated the twenty-seventh day of July last, the creditors of Bholanauth Chowdry, late of Comboolatollah, in Calcutta, who died in the month of October, one thousand eight hundred and sixty-three, are, on or before Thursday, the twenty-sixth day of November, one thousand eight hundred and seventy-four, to come in and prove their debts or claims before the Honorable Mr. Justice Pontifex, one of the Judges of the said Court, at the Court House, or in default thereof they will be peremptorily excluded from the benefit of the said decree. Saturday, the fifth day of December, one thousand eight hundred and seventy-four, at eleven o'clock in the forenoon, at the said High Court, is appointed for hearing and adjudicating upon the said claims.

R. BELCHAMBERS, *Registrar.*

ROGERS AND REMFRY, *Plaintiff's Attorneys.*

CALCUTTA HIGH COURT, ORIGINAL JURISDICTION, the 16th day of September 1874. (376—3)

Publications for Sale at the Bengal Secretariat Press.

THE BENGAL ADMINISTRATION REPORT FOR 1872-73, *price*... Rs. 7 8 0

MAP OF BENGAL, 1873, *price*, if taken with the Report ... ... „ 1 0 0

Ditto, separately ... ... „ 2 0 0

Rules for the Sale of Waste Lands, *price* 4 *annas.*

Act VII (B.C.) of 1873 (Labor Districts Emigration), the Government Resolution thereon, and the Rules and Forms under the Act, bound up together in pamphlet form 8 annas per copy, or, including postage ... ... Rs. 0 10 0

Papers Regarding the Tea Industry in Bengal, *price* Rs. 3.

Report on the Cultivation of, and Trade in, Jute in Bengal, and on Indian Fibres available for the Manufacture of Paper, with map. By HEM CHUNDER KERR, Deputy Magistrate on special duty. Price ... ... Rs. 8 0 0

A Report on the District of Jessore: its Antiquities, its History, and its Commerce. (Second Edition, Revised and Corrected). By J. WESTLAND, ESQ., C.S., late Magistrate and Collector of Jessore. Price ... ... Rs. 3 0 0

Selection of Papers regarding the Hill Tracts between Assam and Burmah, and on the Upper Brahmapooter. Price ... ... Rs. 5 0 0

Selections from Divisional and District Annual Administration Reports, 1872-73, with the Government Resolutions on them. Price ... ... Rs. 5 0 0

Progressive Colloquial Exercises in the Lushai Dialect of the Dzo or Kuki Language. With Vocabularies and Popular Tales (notated). By Captain THOMAS HERBERT LEWIN, B.S.C., Deputy Commissioner, Chittagong Hills. Price ... ... Rs. 6 0 0

Selections from the Supplement to the *Calcutta Gazette*, 1871 *to* 1874. Price Rs. 2-8.

NOW READY.

THE Quarterly Civil List for Bengal, corrected up to the 1st of October 1874. Price Rs. 3, postage 8 ans.

Apply to E. M. LEWIS, Bengal Secretariat Press, 28, Chowringhee Road, Calcutta.

☞ The following books may be had from the Office of Superintendent, Government Printing, No. 8, Hastings Street. No orders can be attended to, unless accompanied by a remittance. When postage stamps are forwarded, one anna additional should be sent for every Rupee's worth of stamp for discount in exchanging them for cash. Service labels are not received.

Books required on the public service are only supplied when authorized by the Department under whose orders they are published.

Just published.

Army List.—New Number.

The Official Quarterly Army List of H. M.'s Forces in Bengal, to which is appended the Civil Service Gradation List, corrected up to 1st October 1874. *Price Rs.* 4; *packing and postage,* 8 *annas.*

Rules for the Qualification, Admission, and Enrolment of Pleaders and Mooktears in Mofussil Courts. *Price* 4 *annas; by post,* 5 *annas.*

Rules for Admission of Vakeels in the High Court. *Price* 4 *annas; by post,* 5 *annas.*

New authorized edition corrected up to 1*st December* 1873; *royal* 8*vo., limp covers, with every alternate page blank for entering notes and alterations.*

The Civil Pension Code. *Price, Re.* 1-4; *packing and postage,* 4 *as.*

The Civil Leave Code. *Price, Re.* 1; *packing and postage,* 3 *as.*

The Acting Allowance Code. *Price, As.* 8; *packing and postage,* 2 *as.; or*

The Three Codes bound in one vol. *Price, Rs.* 2-8; *packing and postage* 8 *as.*

A Report on the Expedition to Western Yunan *viâ* Bhamo. By John Anderson, M.D., Medical Officer and Naturalist to the Expedition. *Price Rs.* 8.

Report of the Commissioners appointed by the Government of India to inquire into the Origin, Nature, &c., of Indian Cattle Plagues. With Appendices, Calcutta, 1871. Fol. pp. xxx and 999, with Maps. *Price Rs.* 10; *packing,* 4 *annas.*

Selections from Unpublished Records of Government for the years 1748 to 1767 inclusive. Relating mainly to the social condition of Bengal. With a Map of Calcutta in 1784. By the Rev. J. Long, Member of the Government Record Commission. *Price Rs.* 5; *packing and postage* 1 *Re. extra.*

Selections from Calcutta Gazettes of the years 1816 to 1823 inclusive, showing the political and social condition of the English in India upwards of fifty years ago. By Hugh David Sandeman, C.S., Accountant-General, Bengal, and Member of the Record Commission. *Volume I, Rs.* 3, *and Volumes II, III, IV, and V, at Rs.* 5 *each; packing and postage Re.* 1 *extra.*

Revised (Indian) Army Regulations, Regulations and Orders for the Army of the Bengal Presidency. Published by authority. Royal 8vo., cloth boards. *Price, Rs.* 4; *packing and postage, Re.* 1. *Interleaved copy, Rs.* 5; *packing and postage, Re.* 1-12.

Book of Forms referred to in the above. Foolscap folio, enclosed in stiff covers. *Price, Rs.* 2; *packing and postage, Re.* 1-8.

Report on the Fresh Water Fish and Fisheries of India and Burma. By Surgeon-Major Francis Day, F.L.S. & F.Z.S., Inspector-General of Fisheries in India. *Price Rs.* 2; *packing and postage,* 10 *annas extra.*

Public Works Department Classified List and Distribution Return of Establishment, corrected up to 1st April 1874. *Price Rs.* 2; *packing and postage,* 4 *annas.*

The Thanatophidia of India, being a description of the venomous snakes of the Indian Peninsula, with an account of the influence of their poison on life, and a series of experiments. By J. Fayrer, M.D., C.S.I., F.R.S.E., Honorary Physician to the Queen, Surgeon-Major, Her Majesty's Bengal Army, Professor of Surgery and Senior Surgeon in the Calcutta Medical College and its Hospital, Fellow of the University of Calcutta, and late President of the Asiatic Society of Bengal. *Price Rs.* 80 *per copy; packing and postage, Rs.* 2-4.

The older Statutes in force in India, edited, with Notes and an Index, by Whitley Stokes, Esq. *Price Rs.* 5; *packing and postage,* 3 *annas.*

A collection of Statutes relating to India passed between the years 1855 and 1870, both inclusive, being a Supplement to the Law relating to India and the East India Company, fifth edition, edited, with an Index to the Statutes relating to India not expressly repealed in August 1867, by Whitley Stokes, Esq. *Price Rs.* 10; *packing and postage,* 12 *annas.*

Vocabulary of Ordnance Stores, for adoption throughout British India: prepared, under the orders of the Government of India, by Ensign J. Tanner, Deputy Assistant Commissary, Bengal Ordnance Department, and rated in the Office of the Examiner of Ordnance Accounts, Fort William. *Price Rs.* 6; *packing and postage, Re.* 1-8 *extra.*

The Hymns of the Rig-Veda, in the Samhita and Pada Text, by Professor F. Max Müller, M.A., in two Volumes. *Price Rs.* 24; *packing and postage, Re.* 1-12.

*** The Rig-Veda, the oldest book of Indian literature, has very properly been made one of the principal class-books for those who study Sanskrit in the schools and colleges in India, and though at present a scholar-like knowlege of the Vedic hymns is in the examinations required of the more advanced students only, yet, as soon as editions, translations, grammars, and dictionaries shall have rendered the study of these ancient documents more accessible, I doubt not that the time will come when no one in India will call himself a Sanskrit scholar who cannot construe the hymns of the ancient Rishis of his country.—*Extract from Preface.*

The Acts of the Government of India from 1854 to date, with Indexes and lists of titles, each separately available.

In Two Vols., foolscap folio.

Correspondence relating to the Famine in Bengal and Behar, from October 1873 to May 1st, 1874. *Price Rs. 2-8 per vol.; packing and postage Re. 1-4 extra per vol.*

CONTENTS:—Vol. I, the principal official correspondence relating to the Famine. Vol. II, Special Narratives and Minutes by the Hon'ble Sir R. Temple, K.C.S.I., Lieutenant-Governor of Bengal.

Report on the production of Tobacco in India, by J. E O'Connor. *Price, Re. 1-8; packing and postage, 8 annas.*

Note on Lac, by J. E. O'Connor. Revised edition. *Price, 8 annas; packing and postage, 3 annas.*

Office of Superintendent of Government Printing, No. 8, Hastings Street, Calcutta.

New Criminal Procedure Code.

OFFICERS under the Bengal Government, who wish to have copies of the New Criminal Procedure Code *for sale*, are requested to apply to the Superintendent of Government Printing, Calcutta.

For Sale.

AT the Meteorological Office, No. 22, Chowringhee, the following official publications:—

Meteorological Report of 1867	..	..	..	Rs. 0 12	per copy.
Ditto ditto 1868	..	..	..	„ 1 8	„
Ditto ditto 1869	..	..	..	„ 2 4	„
Ditto ditto 1870	..	..	..	„ 2 6	„
Ditto ditto 1871	..	..	..	„ 2 8	„
Ditto ditto 1872	..	..	..	„ 3 0	„
Ditto ditto 1873	..	..	..	„ 3 0	„
Administration Report of 1870-71	..	..	..	„ 0 4	„
Ditto ditto 1871-72	..	..	..	„ 0 4	„
Ditto ditto 1872-73	..	..	..	„ 0 4	„
Ditto ditto 1873-74	..	..	..	„ 0 4	„
A table of the average monthly and annual rainfall at 98 Stations in Northern India	..	..	..	„ 0 4	„

The above are also to be obtained at the same prices at Messrs. Thacker, Spink & Co., No. 5, Government Place.

HENRY F. BLANFORD, *Meteorological Reporter to the Govt. of Bengal.*

CALCUTTA, the 22nd September 1873.

Central Provinces' Gazetteer.

EDITION OF 1870 in one VOL.

A LIMITED number of the above work, strongly bound in cloth, octavo size, for sale at Rs. 12 per vol., exclusive of postage charge. Apply to—

MESSRS. THACKER, VINING, *Bombay*,
MESSRS. THACKER, SPINK & CO., *Calcutta*, or
SUPDT., CHIEF COMMR.'S OFFICE, *Nagpúr*.

Rates of Subscription to the Calcutta Gazette

FROM 1ST JANUARY 1872.

Payable in advance.

For one year without postage	..	..	..	Rs. 15 0 0
Ditto with postage	..	..	..	„ 20 0 0

When Postage Stamps are remitted in payment of subscription, half an anna in the rupee should be added for discount.

Postal Notice.

A PORTION of the parcel mail for Calcutta was injured in transit between Allahabad and Arrah on the morning of the 9th instant, partly by an accidental fire which broke out in the well of the sorting van of the Travelling Post Office, and partly by the water which it was necessary to use to extinguish the fire. Certain articles which formed part of the contents of this mail are now lying in the Dead Letter Office, and cannot be forwarded to their distination, as the addresses have been burnt or washed off or are otherwise indistinguishable. Amongst them are two watches, some parcels of jewellery, a book, several parcels of cloth, some tinsel lace, &c.

It is requested that any one who expected parcels either from England or from places west of Allahabad which have not arrived, will apply to the Dead Letter Office, giving sufficient particulars to guarantee and support their claims.

T. W. GRIBBLE, *Offg. Post-Master-General, Bengal.*

CALCUTTA, the 15th October 1874.

Postal Notices.

SEA OVERLAND MAILS.

For	Box closes at	Date.	Per Steamer.
Madras, Ceylon and Intermediate ports ...	7 P.M. ...	28th Oct. „	*Patna.*
Rangoon, Moulmein, Penang, Malacca and Singapore.	7 „ ...	30th „ „	*Himalaya.*
Chittagong, Akyab, and Kyouk Phyoo ...	7 „ ...	30th „ „	*Madras.*
Ceylon, Straits, Hong-Kong, United States of America, and the Colonies of Queensland and Victoria, *viâ* Torres' Straits. Letters, &c., for the latter Colony must be specially superscribed.	7 „ ...	31st „ „	*From Bombay.*
Port Blair and Camorta ...	7 „ ...	31st „ „	*Scotia.*

The next Overland Mail, *viâ* Bombay, will close at the General Post Office on Friday the 30th instant 1874, by which mails for Mauritius, St. Denis, Reunion, Natal, and Cape of Good Hope, can be forwarded.

2. Book-post and pattern packets must be posted on the 29th idem.

N.B.—The Letter-Box will close at 7 P.M. precisely, after which hour Overland letters, fully prepaid and bearing extra postage stamp of two (2) annas on each cover, will be received up to 7-30 P.M., or bearing an extra postage stamp of four (4) annas on each cover, up to 8 P.M., and after 8 up to 9 P.M., by a Post Office Clerk at the East Indian Railway Station, Armenian Ghât.

CALCUTTA, the 27th October 1874. M. PERCY, *Post-Master.*

[REGISTERED No. 29.]

No. 44 of 1874.

The Calcutta Gazette.

WEDNESDAY, NOVEMBER 4, 1874.

CONTENTS.

	Page.		Page.
PART I.—Orders and Notifications by the Lt.-Governor of Bengal, the High Court, Government Treasury, &c.	1635—1654	PART IV.—Bills of the Bengal Council	Nil.
PART II.—Advertisements	2211—2250	PART V.—Acts of the Legislative Council of India ...	Nil.
PART III.—Acts of the Bengal Council	Nil.	PART VI.—Bills of the Legislative Council of India ...	Nil.
		SUPPLEMENT No. 44	3398—3422

PART I.

Orders and Notifications by the Lieut.-Governor of Bengal, the High Court, Government Treasury, &c.

ORDERS BY THE LIEUTENANT-GOVERNOR OF BENGAL.

REVENUE AND GENERAL DEPARTMENTS.

No. 2943C.S.

GENERAL.—*The 28th October* 1874.—Mr. William Sutherland Wells, Magistrate and Collector of Fureedpore, is allowed leave for two weeks, under Section 21, Chapter VI of the Civil Leave Code.

Mr. Robert Fulton Rampini, M.A., is appointed to act as Magistrate and Collector of Fureedpore, during the absence, on leave, of Mr. W. S. Wells, or until further orders.

Mr. Alexander John Fraser, Deputy Magistrate and Deputy Collector, Fureedpore, is appointed to have charge of the Moonsheegunge Division of the Dacca District. This cancels the orders of the 13th instant, appointing Baboo Jadub Chunder Gossami to that Division. Mr. Fraser will, however, do duty at the Sudder Station of Dacca during Mr. R. F. Rampini's absence on deputation.

Baboo Jadub Chunder Gossami, Deputy Magistrate and Deputy Collector, is posted to Fureedpore.

In supersession of the orders of the 13th instant, the following officers are posted to the districts mentioned, viz.:—

Baboo Huro Kali Mookerjee, Deputy Magistrate and Deputy Collector, to Dacca.
Mr. Aratoon Catchick Mackertich, Deputy Magistrate and Deputy Collector, to Fureedpore.

The 30th October 1874.—Mr. Edward Stanford Andrew, Deputy Magistrate and Deputy Collector, on special duty at Mudhoobunnee, is appointed to have charge of the Sasseram Division of the Shahabad District.

Mr Joseph Kennedy, who has been recently appointed to be a Member of the Bengal Civil Service, is appointed to be an Assistant Magistrate and Collector in the Presidency Division, and is posted to Jessore.

Mr. Henry Leland Harrison, B.A., Magistrate and Collector of Midnapore, is allowed leave for three months, under Section 21, Chapter VI of the Civil Leave Code.

Mr. William Benjamin Oldham is appointed to act as Magistrate and Collector of Midnapore, during the absence, on leave, of Mr. H. L. Harrison, or until further orders.

The 31st October 1874.—Moulvi Feda Ali, Deputy Magistrate and Deputy Collector, is allowed leave for three months without pay, in extension of the leave granted to him under orders of the 1st August 1874.

Mr. R. C. Hamilton, Extra Assistant Commissioner, Rajmehal, is dismissed from the service of Government.

Mr. George Henry Atkinson, Assistant Magistrate and Collector, Cuttack, is allowed leave for ten days, under Section 21, Chapter VI of the Civil Leave Code, with effect from the 13th instant.

The services of Lieutenant G. H. Molyneux, 37th Regiment of Foot, are replaced at the disposal of the Government of India in the Military Department. This notification cancels that published at page 1608 of the *Calcutta Gazette* of the 21st October 1874.

The 2nd November 1874.—The services of Mr. Henry Muspratt, C.S., are placed at the disposal of the Government of India in the Home Department.

Mr. Anthony Patrick MacDonnell, M.A., Joint-Magistrate and Deputy Collector, in charge of the Durbhunga Division, is allowed leave for one month, under Section 21, Chapter VI of the Civil Leave Code, with effect from any date between the 23rd ultimo and 5th instant.

Mr. Alfred Wallis Paul, B.A., C.S., is appointed to have charge of the Durbhunga Division of the Tirhoot District, during the absence, on leave, of Mr. A. P. MacDonnell, or until further orders.

The 3rd November 1874.—The services of Major B. H. Preston, of the 33rd Madras Native Infantry, on relief duty in Chota Nagpore, are replaced at the disposal of the Government of India in the Military Department.

Mr. Alfred Augustus Wace, Acting Joint-Magistrate and Deputy Collector, Second Grade, on leave, is posted to the District of Patna.

Mr. Francis Henry Bennet Skrine, Assistant Magistrate and Collector, on relief duty in Gya, is appointed to have charge of the Chooadangah Division of the Nuddea District.

Mr. Henry Gillon, Assistant Magistrate and Collector, on relief duty in Tirhoot, is posted to the District of Chittagong.

Mr. Frank Robert Stanley Collier, Assistant Magistrate and Collector, on relief duty in Bogra, is posted to the District of Rungpore.

Mr Herbert John Hamilton Fasson, Assistant Magistrate and Collector, on relief duty in Dinagepore, is appointed to have charge of the Atia Division of the Mymensing District.

Mr. Edward Maxwell Reily, Deputy Magistrate and Deputy Collector, in charge of the Atia Division, is transferred to Tipperah.

Mr. William Robert Millar, who has been recently appointed to be a member of the Bengal Civil Service, is appointed to be an Assistant Magistrate and Collector in the Dacca Division.

In modification of the Notification of the 17th April 1874, appointing Baboo Tarini Sunker Roy to act as Special Deputy Collector to take up lands for the Northern Bengal State Railway, that officer is appointed, with effect from the above date, to act as a Deputy Magistrate and Deputy Collector for famine relief duty in Bogra.

Baboo Jogeshur Sing, Sub-Deputy Collector, Chumparun, is allowed leave for one month, under Section 3, Supplement F of the Civil Leave Code.

Moulvie Hossein Ali, Deputy Magistrate and Deputy Collector, Bhagulpore, is vested temporarily with the powers of an Assistant Settlement Officer in the Sonthal Pergunnahs. He will continue to exercise the powers of a Magistrate of the Second Class in that district.

Mr. William Henry Ryland, Deputy Magistrate and Deputy Collector, is posted to the Sudder Station of the 24-Pergunnahs.

Baboo Tarini Coomer Ghose, B.A., Deputy Magistrate and Deputy Collector, on leave, is posted to the Sudder Station of Dacca.

POLICE.—*The 11th September* 1874.—Mr. James Patch, District Superintendent of Police, is allowed subsidiary leave for a period not exceeding thirty days from the 6th instant, the day following the date of his return from furlough, to enable him to join his appointment.

The 3rd November 1874.—Baboo Jogodish Nath Roy, District Superintendent of Police, Balasore, is allowed leave for three months, under Section 21, Chapter VI of the Civil Leave Code, with effect from the 1st instant, or any subsequent date on which he may avail himself of the leave.

EDUCATION.—*The 27th October* 1874.—Baboo Chundi Churn Banerjee, Head Master of the Cuttack High School, is appointed as Deputy Inspector of Schools for Calcutta, *vice* Babóo Brojo Nath Lahuri, who has been temporarily in charge of that appointment.

The 31st October 1874.—The following gentlemen are appointed to be Members of the Bankoora District School Committee, viz.:—

Mr. Lancelot Hare, Assistant Magistrate and Collector.
Baboo Koolada Prosad Mookerjee, Pleader.
" Gouri Sunker Chatterjee, ditto.

MEDICAL.—*The 3rd November* 1874.—Assistant Surgeon Judoo Nath Ghose, attached to the Satkhira Charitable Dispensary, is allowed leave for one month, under Section 21, Chapter VI of the Civil Leave Code.

Assistant Surgeon Rojoni Lal Set, attached to the sub-division of Raneegunge, is allowed leave for five days, under Section 3, Supplement F of the Civil Leave Code, with effect from the date on which he might have availed himself of the leave.

JAILS.—*The 30th October* 1874.—Mr. John Edward Addis Eyre, Deputy Magistrate and Deputy Collector, Sasseram, is appointed to act as Superintendent of Jails at Bhagulpore, until further orders.

FORESTS.—*The 9th October* 1874.—The following postings of Officers of the Forest Department are sanctioned :—

Mr. A. L. Home, Deputy Conservator of Forests, to the charge of the Julpigoree Forest Division.

" J. Sykes Gamble, Assistant Conservator of Forests, to the charge of the Darjeeling Forest Division.

" E. Fuchs, Assistant Conservator of Forests, to be attached to the Darjeeling Forest Division.

" W. Johnston, Assistant Conservator of Forests, to the charge of the Palamow Forest Division.

PORT COMMISSIONERS.—*The 2nd November* 1874.—The Lieutenant-Governor is pleased to accept the resignation tendered by the Hon'ble J. R. Bullen Smith of his appointment as Chairman of the Commissioners for making improvements in the Port of Calcutta.

The Hon'ble Vernon Hugh Schalch is reappointed, under the provisions of Section 3, Act V (B.C.) of 1870, to be Chairman of the Commissioners for making Improvements in the Port of Calcutta.

ROAD CESS.—*The 3rd November* 1874.—Baboo Tara Prosad Roy is appointed to be Vice-Chairman of the Moonsheegunge Branch Road Cess Committee, *vice* Baboo Srinath Bose, whose appointment is cancelled.

Baboo Kali Kishore Shome, School Master, is appointed to be an Additional Member of the Moonsheegunge Branch Road Cess Committee.

ERRATA.—*The 3rd November* 1874.—In the orders of the 21st September 1874, appointing the members of the Maldah Road Cess Committee—

For " Mr. L. Grey, Manager, Silk Factory, Bholahat," *read* " Mr. L. Gay, Manager, Silk Factory, Bholahat."

In the orders of the 20th October 1874, appointing the members of the Moorshedabad Road Cess Committee—

For " Mr. P. Dubas," *read* " Mr. R. Dubas."

In the orders of the 5th October last, published in the *Calcutta Gazette* of the 7th idem—

For " Mr. J. J. Mendes, Acting Deputy Magistrate and Deputy Collector, Soopool, Bhagulpore, is appointed to be a Sub-Deputy Collector of the First Grade in Nuddea," *read* " Mr. T. J. Mendes, &c."

RIVERS THOMPSON,
Secy. to the Govt. of Bengal.

NOTIFICATION.

The 3rd November 1874.—The following officers having passed by the higher standard in Oriya, as third compulsory language, at the examination held on the 12th October last, have been allowed to draw the authorized donation of Rs. 500 each as laid down in the resolution of the Government of India in the Home Department, No. 1310, dated the 4th May 1874, viz :—

Mr. Thomas Norman, Acting Magistrate and Collector of Balasore.

Mr. John Foster Stevens, Acting Joint-Magistrate and Deputy Collector, Cuttack.

RIVERS THOMPSON,
Secy. to the Govt. of Bengal.

[First Publication.]

NOTIFICATION.

The 3rd November 1874.—A plan and estimate amounting to Rs. 1,40,000 (one lakh and forty thousand), for extending the pitching of the slope of the inland vessels' wharf between Juggernath Ghât and Aheereetollah Ghât on the Strand Bank, having been submitted by the Port Trust Commissioners with their letter No. 748, dated the 23rd June 1874, the Lieutenant-Governor is pleased to sanction the execution of the work under Section 35 of Act V (B.C.) of 1870.

H. J. REYNOLDS,
Offg. Secy. to the Govt. of Bengal.

[First Publication.]

NOTIFICATION.

The 3rd November 1874.—A plan and estimate amounting to Rs. 1,10,000 (one lakh and ten thousand), for pitching with brickwork the slope in front of the export sheds, and for metalling the jetty enclosure on the Strand Bank, having been submitted by the Port Trust Commissioners with their letter No. 911, dated the 7th July 1874, the Lieutenant-Governor is pleased to sanction the execution of the project under Section 35 of Act V (B C.) of 1870

H. J. REYNOLDS,
Offg. Secy. to the Govt. of Bengal

NOTIFICATION.

The 3rd November 1874.—It is hereby notified for general information that the following villages are transferred from District Tipperah to District Noakholly :—

No.	Names of Villages.	Thakbust Number.	Pergunnah.
1	Lemooa Kismut	2545	Hannabad.
	Kolabaoora Kismut	2544	Ditto.
	Oondalcea Kismut	2543	Ditto.
	Poirkot Kismut	2525	Ditto.
5	Poltee Kismut	2526	Ditto.
	Padooa Kismut	2527	Ditto.
	Sooratolee Kismut	2528	Ditto.
	Doomrooa Kismut	2529	Ditto.
	Shreepoor Kismut	2530	Ditto.
10	Matoeen Kismut...	2540	Ditto.
	Birkot Kismut	2541	Ditto.
	Loodooadang	2542	Ditto.
	Majoorkhul	2539	Ditto.
	Jortoota Kismut	2538	Ditto.
15	Nalooa	2537	Ditto.
	Harenkata	2531	Ditto.
	Jirooa Kismut	2533	Ditto.
	Satbareea Kismut	2532	Ditto.
	Kadbei	2534	Ditto.
20	Arjoontolah	2535	Ditto.
	Garkata Kismut	2536	Ditto.
	Moisah Kismut	2521	Ditto.
	Chatarpaiya Kismut	4404	Ditto.
	Sonakandea	4407	Ditto.
25	Khajooriya Kismut	4406	Ditto.
	Itbariya Kismut	4409	Ditto.
	Kalabaoora Kismut	4408	Ditto.
	Kesarpar Kismut...	4410	Ditto.
	Hatcerpar Kismut	4415	Ditto.
30	Chachooa Kismut	4414	Ditto.
	Atiyabaree Kismut	4411	Ditto.
	Chara Ralhanaya Kismut	4412	Ditto.
	Manikpore Kismut	4413	Ditto.
	Adilpore Kismut	4416	Ditto.
35	Silaniya	4417	Ditto.
	Batakandee Kismut	4418	Ditto.
	Gorkata Daree	4419	Ditto.
	Dowlutpore	4420	Ditto.
	Tanarpar Dukhin Kismut	4405	Ditto.
40	Birabhanpore Kismut	4400	Ditto.
	Bussuntpore Kismut	4401	Ditto.
	Mahabatpore Kismut	4402	Ditto.
	Cheeladee Kismut	4403	Ditto.
	Mamoodpore Kismut	4289	Joar Lokhunpore.
45	Yora	4288	Pateekera Tuppeh Ramchunderpoor.
	Huripore	4287	Ditto.
	Nischindeepore	4157	Ditto.
	Hirapore	4156	Ditto.
	Manikpore	4154	Ditto.
50	Khadhongar ...	4153	Bullooah.
	Baoorkara	4152	Yora.
	Dukheenpara Kismut	4150	Joar Bhatra
	Bishnopore	4151	Pateekera Tuppeh Ramchunderpoor.
	Mamoodpore Kismut	4148	Joar Bhatra.
55	Ramsinhopore Kismut	4147	Ditto.
	Jamalpore Kismut	4146	Ditto.
	Nandeeara	4145	Ditto.
	Panisala Kismut	4076	Yora.
	Asarkote Kismut	4075	Ditto.

No.	Names of Villages.	Thakbust Number.	Pergunnahs.
60	Desooa Kismut	4069	Mehar and Kora.
	Joypoor Kismut	4068	Singargaon ~~Kurakabad,~~ Mohebutpoor.
	Baloon Kismut	4070	Singargaon.
	Noogyagawn Kismut	4071	Singargaon Kurakabad, Mohebutpoor.
	Barghuria Kismut	4074	Mohebutpoor.
65	Soorsoce Kismut	4073	Kurakabad, Singargaon.
	Borcais Kismut	4072	Singargaon.
	Ichapoor Kismut...	4009	Ditto.
	Nooneeapara Kismut	4008	Ditto.
	Dolta	4143	Bullooah, &c.
70	Surippoor Kismut	4144	Joar Bhatra.
	Hasimpoor Kismut	4149	Ditto.
	Jafurnugger, &c.	4142	Joar Lukhunpoor, &c.
	Mohurpore	4161	Patekera Tuppeh Ramchanderpoor.
	Hosunpoor Kismut	4163	Ditto.
75	Chandeeara Kismut	4158	Ditto.
	Chandpoor	4159	Ditto.
	Mooktee	4160	Ditto.
78	Mooraim	4155	Ditto.

H. J. REYNOLDS,
Offg. Secy. to the Govt. of Bengal.

NOTIFICATION.

The 3rd November 1874.—It is hereby notified for general information that the following villages are transferred from District Noakholly to District Tipperah :—

No.	Names of Villages.	Thakbust Number.	Pergunnahs.
1	Sorsak	770	Bullooah.
	Shoochiara	767	Bullooah Tuppeh Joynugger.
	Ghoramoydan	768	Bullooah.
	Doikamta	766	Ditto.
5	Komwideea Kismut	765	~~Singargaon.~~
	Dhamra	764	Bullooah.
	Harairpara	769	Ditto.
	Bhobanipore	763	Ditto.
	Ragaee	771	Ditto.
10	Kesranga	762	Ditto.
	Foolsh Kismut	761	Ditto.
	Simleeah	760	Ditto.
	Lotra	759	Ditto.
	Ghunia Kismut	788	Kanchunpore.
15	Baoochatolee, &c....	789	Ditto.
	Gazyapoor	688	Bullooah.
	Gatra	687	Ditto.
	~~Baisgaon~~	686	Bullooah Tuppeh. Ramchunderpore, Joynugger. Patekera Tuppeh. Ramchunderpore.
	Nowanpore	690	Bullooah.
20	Sreepore	689	Ramchunderpore.
	Kumulpore Kismut	691	Bullooah.
	Bhagooee, &c.	526	Umrabad.

H. J. REYNOLDS,
Offg. Secy. to the Govt. of Bengal.

The following order, issued by the Government of India in the Department of Revenue Agriculture, and Commerce, is republished for general information :—

NOTIFICATION.—STATISTICS.

Fort William, the 28th October 1874.

No. 323.—IT is hereby notified for general information and guidance, that the spelling of the names of the more important places in the North-Western Provinces has been fixed by His Honour the Lieutenant-Governor, and approved by the Government of India, as shewn in the list given below, and should be strictly adhered to in future.

LIST OF TOWNS AND RIVERS IN THE NORTH-WESTERN PROVINCES.

MEERUT DIVISION.

Dehra Dún District.

Jaunsár Báwar.	Deoban.	Ambári.
Mussooree.	Kálsi.	Shorepur.
Landour.	Ránipokhri.	Chakrúta.
Rájpur.		

Saháranpur District.

Faizabad.	Rámpur.	Bhagwánpur.
Muzaffarabad.	Nánauta.	Landhaura.
Deoband.	Manglaur.	Sarsáwa.
Hardwár.	Titron.	Lakhnauti.
Kankhal.	Ambahta.	Jabarhéra.
Jawálapur.	Nakúr.	Jaurási.
Nágal.	Gangoh.	
Roorkee.	Sultánpur.	

Muzaffarnagar District.

Budhána.	Míránpur.	Bhúkarheri.
Shámli.	Thána Bhawan.	Kándhla.
Kairána.	Charthâwal.	Sháhpur.
Púr.	Baghra.	Jalálabad.
Jauli Jánsath.	Gordhanpur.	Bhainswál.
Khátauli.	Jhanjhána.	Shukartár.
Bidauli.	Bhúma Sambalhera.	Majhera.

Meerut District.

Gháziabad.	Chaprauli.	Dásna.
Bágpat.	Murádnagar.	Kirthal.
Baraut.	Loni.	Bahádurgarh.
Hápur.	Mawána.	Dáha.
Hastinapur.	Daurála.	Faridnagar.
Nánu.	Shahdara.	Kutána.
Pilkhuwa.	Kithor.	Kamaruddínnagar.
Sardhana.	Bahsúma.	Parichatgarh.
Garhmuktesar.	Dhaulána.	
Begamabad.	Kankar Khera.	

Bulandshahr District.

Baran.	Jahángirabad.	Rajghat.
Anúpshahr.	Dibai.	Ahár.
Khúrja.	Chatári.	Járcha.
Sikandarabad.	Pahásu.	Kásna.
Dankaur.	Dádri.	Jhajhar.
Siyána.	Narofa.	Aurangabad.
Shikárpur.	Jewar.	Tilbegampur.
Gulaothi.	Chola.	Malikpur.

Aligarh District.

Atrauli.	Mursán.	Nánu.
Háthras.	Khair.	Datauli.
Sikandra.	Chandaus.	Gorai.
Harduaganj.	Tappal.	Akrabad.
Morthal.	Jaláli.	Barla.
Iglás.	Mandrák.	Somna.
Barauli.	Sásni.	Beswán.
Koil.	Páli.	
Kauriyaganj.	Hasangarh.	

ROHILKHAND DIVISION.

Bijnor District.

Chándpur.	Seohára.	Akbarabad.
Najíbabad.	Afzalgarh.	Nurpur.
Nagína.	Rehar.	Nágal.
Dhámpur.	Daranagar.	Amsot.
Kíratpur.	Barhapura.	Sahispur.
Mandáwar.	Burhpur.	Jhálu.
Sherkot.	Asafpur.	
Nihtor.	Báshta.	

Moradabad District.

Sambhal.	Hasanpur.	Sirsi.
Amroha.	Thákurdwára.	Narholi.
Chandausi.	Moghalpur.	Gajraula.
Dhanaura.	Darhiyál.	Kharakpur.
Bilári.	Mánpur.	Sihal.
Baehhraon.	Kandarki.	

Bareilly District.

Pilibhít.	Farídpur.	Mírganj.
Bísalpur.	Neoriya Husainpur.	Karor.
Jahánabad.	Fatehganj.	Púranpur.
Sarauli.	Sháhi.	Bilsanda.
Nawábganj.	Baheri.	Háfizganj.
Aonla.	Richha.	
Basháratganj.	Chaumahla.	

Budaun District.

Bilsi.	Islámnagar.	Kot Sálbáhan.
Ujháni.	Gunnaur.	Asadpur.
Sahaswán.	Rajpura.	Wazírganj.
Dátaganj.	Kakrála.	Hazratpur.
Usehat.	Salímpur.	Dhanári.
Bisauli.	Satási.	Babrála.

Sháhjahánpur District.

Jalálpur.	Khudaganj.	Seramau.
Tilhar.	Míránpur Katra.	Mirzapur.
Pawáyan.	Shahbaznagar.	Jaintipur.
Khutár.	Khera Bajhera.	Dhakiya.
Baragaon.	Nigohi.	
Jalálabad.	Kánt.	

AGRA DIVISION.

Muttra District.

Aríng.	Cháta.	Mát.
Barhan.	Noh Jhíl.	Baldeo.
Kosi.	Mahában.	Sadabad.
Brindaban.	Gokul.	Gobardhan.

Agra District.

Shahr Sawád.	Farah.	Jalesar.
Sikandra.	Fatehabad.	Huzúr Tahsíl.
Khairagarh.	Irádatnagar.	Achnera.
Firozabad.	Itimádpur.	Bichpuri.
Fatehpur Síkri.	Khandauli.	Runkuta.
Panáhat.	Batesar.	Ol.
Kurauli.	Túndla.	

Mainpuri District.

Kuráoli.	Kishni.	Akbarpur Aunchá.
Bhadán.	Alipur Patti.	Sharífpur.
Bhongaon.	Barnáhal.	Bhárauli.
Sarsaganj.	Mustafabad.	Labhauwa.
Karhal.	Kusmara.	Jasrána.
Shikohabad.	Nabiganj.	Eká.
Ghiror.	Bewar.	Noner.

AGRA DIVISION.—*(Continued.)*

Farukhabad District.

Kamálganj.	Miánganj.	Imratpur.
Singirámpur.	Mírán-ki-Sarai.	Tirwa.
Yákútganj.	Jalálabad.	Sakatpur.
Muhammadabad.	Thatia.	Sakráwa.
Káimganj.	Khairnagar.	Aligarh.
Shamsabad.	Saurikh.	Alláhganj.
Nawábganj.	Gursaháiganj.	Paramnagar.
Amethi.	Bhojpur.	Fatehgarh.
Chibrámau.	Pahára.	Khudaganj.
Kanauj.	Kampil.	Tálgrám.
Makrandnagar.	Khákhatmau.	

Etáwah District.

Bharthna.	Auraiya.	Airwa.
Bidhúna.	Phaphúnd.	Ajítmal.
Dalílnagar.	Lakhna.	Bela.
Jaswantnagar.	Achalda.	Chachúnd.

Etah District.

Soron.	Patiáli.	Azamnagar.
Kásganj.	Kádirganj.	Barna.
Aliganj.	Nawábganj.	Sahâwar.
Márehra.	Nagaria.	Sarai Aghat.
Sakít.	Bilrám.	Mohanpur.
Nidhauli.	Sirhpura.	Sarai Girdhárí.

ALLAHABAD DIVISION.

Cawnpore District.

Bhognipur.	Rasdhán.	Shiuli.
Jájmau.	Sikandra.	Shiurájpur.
Rasúlabad.	Narwal.	Nawábganj.
Sárh Salímpur.	Gajner.	Rúra.
Ghátampur.	Bithúr.	Makanpur.
Akbarpur.	Najafgarh.	Bháupur.
Bilhaur.	Derapur.	Sarsaul.
Músanagar.	Mangalpur.	Jhínjhak.

Fatehpur District.

Bahrámpur.	Hathgaon.	Ekdala.
Haswa.	Khajuha.	Kotila.
Kora.	Husainganj.	Amauli:
Gházipur.	Kishanpur.	Aung.
Kaliánpur.	Asothar.	Maubár.
Khakhreru.	Bilanda.	Malwa.
Bindki.	Tappa Jár.	Shiurájpur.
Kora Jahánabad.	Ayáh Sáh.	
Kutia Gunír.	Mutaur.	

Bánda District.

Pailáni.	Augási.	Chilla Tára.
Baberu.	Darsenda.	Mau.
Badausa.	Chíbu.	Márkundi.
Sihonda.	Tarhawan.	Bargarh.
Sítapur.	Kamásin.	Dabhaura.
Karwi.	Simauni.	Chitarkot.
Kálinjar.	Khandeh.	Marpha.
Rájapur.	Mánikpur.	

Allahabad District.

Cháil.	Dáranagar.	Kiwái.
Pachchim Saríra.	Shahzádpur.	Mah.
Karra.	Manjhanpur.	Siráthu.
Bárah.	Sarai Akil.	Bharwári.
Sikandra.	Ismaílganj.	Manaurí.
Arail.	Mau Aima.	Colonelganj.
Khairágarh.	Khánjaháupur.	Kydganj.
Karchana.	Phúlpur.	Katra.
Bháratganj.	Mufti-ke-purwa.	Pháphámau.
Jhúsi.	Atharban.	Rájghat.
Naini.	Karári.	Meja.
Mirzapur Chauhári.	Faridganj.	Lawáin.
Handia.	Jasra.	Sarsu.
Hanumánganj.	Soraon.	Shiurájpur.
Nahwái.	Nawábganj.	

ALLAHABAD DIVISION.—(*Continued.*)

Hamírpur District.

Maudha.
Jalálpur.
Ráth.
Mahoba.
Jaitpur.
Kurára.
Kharaila.
Súpa.
Kulpahár.
Srinagar.
Sumerpur.
Panwári.
Maskara.
Lálpura.
Sisolar.
Kabrai.

Jaunpur District.

Ghiswa.
Zafarabad.
Mariáhu.
Shahganj.
Machlishahr.
Mungra Bádsháhpur.
Haveli Jaunpur.
Kariyát Dost.
Kariyát Mendha.
Singrámau.
Sikrára.
Gulzárganj.
Badlapur.
Kutahan.
Kheta Sarai.
Baksha.
Jalálpur.
Chandwak.
Sarai Mahi-ud-dín.

BENARES DIVISION.

Azamgarh District.

Deogaon.
Máhul.
Sagri.
Nizámabad.
Sikandarpur.
Maharájganj.
Muhammadabad.
Mubárikpur.
Kopáganj.
Mau.
Chiriákot.
Belhábáns.
Kauria.
Sikandra.
Turtipár.
Dohari Ghát.
Phúlpur.
Atraulia.
Ghosi.
Gopálpur.
Náthupur.
Nagara.
Adampur.
Azmatgarh.

Mirzapur District.

Robertsganj.
Karyát Síkhar.
Korh.
Chakia.
Chunar.
Ahraura.
Kon.
Gopiganj.
Upraudh.
Chaurási.
Gáipura.
Tappa Kon.
Bhadohi.
Saktesgarh.
Kera Mangraur.
Agori Barhar.
Bijaigarh.
Singrauli.
Pulwa.
Dúdhi.
Barah.
Gangapur.
Pahára.
Kantit.
Bindháchal.

Benares District.

Huzúr Tahsíl.
Chandauli.
Rámnagar.
Athgaon.
Dehát Amánat.
Sultánipur.
Jálhupur.
Kaswár.
Katehir.
Barhwal.
Dhús.
Moghal Sarai.
Sakaldiha.
Phúlpur.
Shiupur.
Sikraul.
Sárnáth.
Dasásamedh.
Kál Bhairon.
Sayyidrája.
Síghra.
Mangári.
Chetganj.
Cholapur.

Gorakhpur District.

Bánsgaon.
Parauna.
Barhalganj.
Rudarpur.
Barhaj.
Pipráich.
Tappa Bhawapár.
Majhauli.
Silhat.
Sháhjahánpur.
Sidhua Jobna.
Mansúrganj.
Deoria.
Tilpur.
Bináyakpur.
Dhuriapár.
Chillapár.
Aonla.
Kasia.

Basti District.

Domariaganj.
Aurangabad Nagar.
Hasanpur Maghar.
Mansúrnagar.
Ratanpur.
Amorha.
Bánsi.
Rasúlpur Ghaus.
Captainganj.
Khalílabad.
Minhdáwal.
Mahuli.

Ghazipur District.

Gahmar.
Muhammadabad.
Ballia.
Zamániah.
Sayyidpur Bhítari.
Dildárnagar.
Rasra.
Karanda.
Pachotar.
Kharíd.
Garha.
Zahúrabad.
Suraha Tál.
Dhánapur.
Shádiabad.
Korantadih.
Haldi.
Lakhnesar.
Pahládpur.
Lathiya.

JHANSI DIVISION.

Jálaun District.

Orai.	Ata.	Damrás.
Kúnch.	Kuthaund.	Itaura.
Kálpi.	Jagamanpur.	Hadrakh.
Sayyidnagar.	Rámpura.	Nipania.
Mádhogarh.	Gopálpur.	Ait.
Kanár.	Kotra.	Hardoi.
Bhadek.	Ingá.	

Jhánsi District.

Pandwáha.	Garotha.	Auldán.
Mau.	Gursarai.	Baghera.
Ránípur.	Babína.	Púnch.
Barwa Ságar.	Irich.	Churára.
Barágnon.	Kachneha.	Kakarbai.
Chirgaon.	Arjár.	Khailár.
Moth.	Magarwára.	Márkuán.
Bhánder.	Pachwára.	

Lalitpur District.

Mahroni.	Bánpur.	Jákhlaun.
Bánsi.	Máraura.	Dongara.
Tálbahat.	Nárhat.	Barauda.
Bálábahat.	Siras Ghát.	Lakhanjhír.

KUMAUN DIVISION.

Kumaun District.

Almora.	Barmdeo.	Bhábar.
Naini Tal.	Champáwat.	Háwalbágh.
Bhím Tál.	Ránikhet.	Rámnagar.
Malwa Tál.	Lohaghát.	Chilkia.
Khurpa Tál.	Pithorágarh.	Bágesar.
Naukuchia Tál.	Káli Kumaun.	Milam.
Páli.	Haldwáni.	Kháti.
Gangoli.	Káládhúngi.	Baijnáth.

Garhwál District.

Srinagar.	Dasoli.	Deoprayág.
Badrináth.	Gangotri.	Mána.
Joshimath.	Jamnotri.	Níti.
Pauri.	Rudrprayág.	Lohba.
Kedárnáth.	Karnprayág.	Kotdwára.

Tarái District.

Káshipur.	Gadarpur.	Jaspur.
Rudarpur.	Bilhari.	Bázpur.
Kilpuri.	Nánakmata.	

Rivers.

Suswa.	Sindh.	Kanhar.
Asan.	Pahúj.	Rihand.
Tons.	Karmnása.	Sahjád.
Ganges (Ganga).	Chandraprabha.	Jamuni.
Jumna (Jamuna).	Chambal.	Sajna.
Soláni.	Bánganga.	Bahgul.
Hindan.	Utangan.	Gumti.
Krishni *or* Karsuni.	Párbati.	Khanaut.
Pándhoi.	Khári.	Garra.
Káli.	Sarju.	Sukhi.
Kátha.	Alaknanda.	Sárda.
Abu Nála.	Pindar.	Bágnin.
Gangan.	Mandákini.	Paisuni.
Rámganga.	Bhágirathi.	Ken *or* Kayan.
Yár-i-wafadár *or* Sot.	Bagár.	Pándu.
Kosi.	Bhainsahi.	Sasur Khaderi.
Sengar.	Udawanti.	Barma.
Kuwári.	Besu.	Chandráwal.
Rind *or* Arind.	Kharári.	Barna.
Isan.	Karon.	Sai.
Sarsa.	Chhoiya.	Rápti.
Burhganga.	Son.	Gogra.
Betwa.	Belan.	Gandak.

RIVERS THOMPSON,
Secy. to the Govt. of Bengal.

JUDICIAL DEPARTMENT.

No. 2944C.S.

The 30th October 1874.—Mr. Joseph Kennedy, who has, under separate orders of this date, been appointed to be an Assistant Magistrate and Collector in the Presidency Division, and posted to Jessore, is vested with the powers of a Magistrate of the Third Class.

The 3rd November 1874.—Moulvie Abdool Hye, Deputy Magistrate and Deputy Collector, Dacca, is vested with the powers of a Magistrate of the First Class.

Mr. William Robert Millar, who has, under separate orders of this date, been appointed to be an Assistant Magistrate and Collector in the Dacca Division, is vested with the powers of a Magistrate of the Third Class.

RIVERS THOMPSON,
Secy. to the Govt. of Bengal.

[First Publication.]

NOTIFICATION.

The 3rd November 1874.—The following amended Notification should be substituted and that dated 14th October 1874, which was published in the *Calcutta Gazette* of the 21st for 28th idem, respectively :—

The Lieutenant-Governor is pleased to direct the substitution of the following for Rule 96 of the Rules regulating labor transport under Act VII (B.C.) of 1873, published in the *Calcutta Gazette* of 21st January 1874, and of the following Schedule showing the scale of clothing to be provided for emigrants, for Schedule A, Part A, appended to those rules :—

Rule 96.—The space measured off for emigrants shall be fitted, along the sides of the vessel, with (*a*) a boarding three feet high, rising from the plankshear of the vessel, and (*b*) thick and sound canvas curtains, hanging from roof to deck, with ventilating space under the eaves, and fastening closely to the deck below. But from the month of October to February, both inclusive, the three-feet boarding shall completely enclose the emigrants' deck space, and, besides the side curtains, there shall be similar curtains hung, one at each end of the deck, so as to convert the entire space allotted to emigrants into a thoroughly sheltered compartment, with ventilating spaces near the roof for the exit of heated and unwholesome air. This large compartment shall, moreover, be sub-divided into three smaller compartments by a couple of intermediate curtains, stretched right across the deck space from one side of the vessel to the other; but, instead of extending almost up to the roof, as the curtains at the sides and ends must do, raised to a height of six feet only, measuring from the deck upwards, the space above being left clear and open for the purposes of free ventilation.

SCHEDULE A.

Scale of Clothing for Emigrants.

A —Scale of clothing, &c., for emigrants under conveyance to the labor districts between 1st March and 30th September, both dates inclusive :—

For each Man or Boy.		*For each Woman or Girl.*	
Dhotee, of prescribed size ...	2	Saree, of prescribed size ...	2
Jacket	1	Koorta	1
Banian, of flannel or serge ...	1	Banian, of flannel or serge ...	1
Cap	1	For woman only (in lieu of rags), some cheap white cotton cloth ...	1 yd.
Blanket	1	Blanket	1
Suttrinjee	1	Suttrinjee	1

For each Infant.

Male or female ...	Dhotee or saree ...	1
	Flannel banian ...	1
	Cap	1

(a) Additional woollen or flannel clothing shall be provided between 1st October and last day of February, both dates inclusive :—

For each Man or Boy.		*For each Woman or Girl.*	
Thick banian, to reach well beyond the hips	1	Thick banian, to reach well beyond the hips	1
Thick pair of drawers or pyjamas	1	Thick petticoat, reaching down to the ankles ...	1
Blanket in lieu of Suttrinjee ...	1	Blanket in lieu of Suttrinjee ...	1

For each Infant, irrespective of sex.

Thick banian, to reach beyond the hips ...	1
Thick petticoat, reaching down to the ankles...	1

RIVERS THOMPSON,
Secy. to the Govt. of Bengal.

[First Publication.]

NOTIFICATION.

The 31st October 1874.—It is hereby notified that, under the provisions of Section 3, Regulation VI of 1819, the ferry at Kata Khallee, in thana Debipore, in the district of 24-Pergunnahs, is declared a public ferry.

RIVERS THOMPSON,
Secy. to the Govt. of Bengal.

[First Publication.]

NOTIFICATION.

The 2nd November 1874.—Under Section 5 of the Indian Registration Act VIII of 1871, the Lieutenant-Governor of Bengal is pleased to create the following registration sub-district, having the head-quarters and local jurisdiction shown opposite the name. The Lieutenant-Governor is also pleased, under Section 7 of the Act, to appoint the person named below to be Sub-Registrar of the said sub-district :—

DISTRICT.	Name of new sub-district.	Head-Quarters.	Thanas included in jurisdiction.	Sub-Registrar appointed.
Midnapore	Ghatal	Ghatal	Ghatal, Daspore ...	Baboo Narayan Chandra Banerjya.

This change will take effect on and from the 15th November 1874.

RIVERS THOMPSON,
Secy. to the Govt. of Bengal.

[First Publication.]

NOTIFICATION.

The 2nd November 1874.—Under Section 82 of Act VI (B.C.) of 1868, the provisions for the regulation of conservancy or of local improvement, contained in Schedule K annexed to the Act, are hereby extended to the town of Tumlook, in the district of Midnapore, as defined in the Government Notification dated the 22nd March 1871, published in the *Calcutta Gazette* of the 29th idem.

RIVERS THOMPSON,
Secy. to the Govt. of Bengal.

[Second Publication.]

NOTIFICATION.

The 27th October 1874.—Under the authority vested in him by Section 3, Act IV (B.C.) of 1865 (an Act for the prohibition of the practice of inoculation, &c.), the Lieutenant-Governor hereby extends the provisions of the said Act to the Sudder, Jhenidah, Magoora, and Narail sub-divisions of the district of Jessore, with effect from 1st November 1874. The limits within which this Act shall be in force shall be the same as those of the criminal jurisdictions of these sub-divisions respectively.

RIVERS THOMPSON,
Secy. to the Govt. of Bengal.

PUBLIC WORKS DEPARTMENT.—BENGAL.

ESTABLISHMENT

The 28th October 1874.

No. 379.—*Notification.*—The services of the following Officers of the Engineer Establishment and Upper and Lower Subordinates, who were deputed to Bengal for Relief Works, are replaced at the disposal of the Government mentioned opposite to their names from the date of their relief in this Province:—

Names.	Grade.	Division to which at present attached.	Province to which retransferred.
Cordner, Mr. R. A. ...	Exe. Engr., 4th Grade ...	Purneah Special Division ...	N. W. P. Irrigation.
Foley, Mr. R. ...	Ditto 4th " ...	Bogra ditto ...	Ditto ditto.
McLean, Mr. L. F. ...	Asst. Engr., 2nd " ...	Purneah ditto ...	Punjab ditto.
Eckstein, Mr. W. ...	Ditto 1st " ...	Chumparun ditto ...	Military Works Branch.
Reid, Mr. J. H. ...	Ditto 1st " ...	Dinagepore ditto ...	Ditto ditto.
Story, Captain W. M. ...	Ditto 1st " ...	Assistant to the Additional Chief Engineer.	Ditto ditto.
Cameron, Lt. E. H., R.E.	Ditto 2nd " ...	Bogra Special Division ...	Ditto ditto.
Purdie, Mr. J. ...	Ditto 2nd " ...	North Bhagulpore ditto ...	Ditto ditto.
Gatehouse, Mr. W. ...	Supervisor, 2nd " ...	Ditto ditto ...	Ditto ditto.
Butler, Serjt. C. ...	Overseer, 1st " ...	Dinagepore ditto ...	Ditto ditto.
Carleton, " H. ...	Ditto 1st " ...	Chumparun ditto ...	Ditto ditto.
Hanley, " M. ...	Ditto 1st " ...	Purneah ditto ...	Ditto ditto.
Hearlihy, Private J. ...	Ditto 1st " ...	Ditto ditto ...	Ditto ditto.
McDonald, Corporal J. ...	Ditto 1st " ...	Ditto ditto ...	Ditto ditto.
Mozoomdar, Kally Prosono	Ditto 1st " ...	West Tirhoot ditto ...	Ditto ditto.
Murphy, Serjt. M. ...	Ditto 1st " ...	Rungpore ditto ...	Ditto ditto.
Calvert, Mr. J H. ...	Ditto 2nd " ...	West Tirhoot ditto ...	Ditto ditto.
Chatterjee, Gooroo Dass	Ditto 2nd " ...	Purneah ditto ..	Ditto ditto.
Jowahir Lall ...	Ditto 2nd " ...	Chumparun ditto ...	Ditto ditto.
Abdool Ruzack ...	Sub-Ovr, 1st " ...	South Bhagulpore ditto ...	Ditto ditto.
L'Estève, Mr. G. ...	Tempy.Ovr. 1st " ...	Bogra ditto ..	Scindia Railway.

The 29th October 1874.

No. 380.—*Notification.*—Captain A. G. Begbie, R.E., Officiating Deputy Controller of Public Works Accounts, joined the Central Office of Accounts, Bengal, on the 13th October 1874, before noon.

No. 381.—The services of Mr. C. Wells, Supervisor, First Grade, attached to the Purneah Special Division, who was deputed to Bengal for relief works, are replaced at the disposal of the Chief Commissioner, Central Provinces, with effect from the 18th September 1874.

No. 382.—*Transfer.*—Baboo Gunnesham Banerjee, Overseer, First Grade, from the Sonthal Pergunnahs to the Darjeeling and Julpigoree District.

The 2nd November 1874.

No. 383.—The following orders, issued by the Government of India, Public Works Department, are republished for information:—

No. 585 *of the* 29*th October* 1874.—The following temporary promotions and appointments are made in the Accounts Branch of the Public Works Department from the 10th September 1874:—

* * * * *

From Deputy Controller to Controller, Third Class, Second Grade.

Mr. W. A. Billings, in succession to Captain A. G. Filgate, R.E.

From Assistant Controller, First Grade, to Deputy Controller.

Lieutenant J. S. Biscoe, *vice* Mr. R. H. Williams.

From Accountant, First Grade, to Deputy Controller.

Mr. A. Wilson, *vice* Mr. W. A. Billings.

* * * * *

G. F. E. S. NEILL, *Captain, M. S. C.,*
Offg. Assistant Secretary to the Govt. of Bengal,
Public Works Department.

IRRIGATION.

ESTABLISHMENT.—NOTIFICATIONS.

The 31st October 1874.

No. 361.—*Notifications.*—Baboo Bama Churn Paramanic, Sub-Engineer, Second Grade, Hidgellee Division, availed himself of the three months' privilege leave granted him in the orders marginally noted on the afternoon of the 27th September last.

No. 352, dated 12th instant.

No. 362.—The following Notification of the Government of India, Public Works Department, is republished for information :—

No. 571, *dated the* 20*th October* 1874.—Lieutenant W. T. Shone, R.E., Assistant Engineer, Second Grade, Irrigation Branch, Bengal, is appointed to officiate as Assistant Secretary to the Government of India during the absence of Mr. Thorpe, or until further orders. Lieutenant Shone joined his appointment on the forenoon of the 17th October 1874.

No. 363.—*Transfer*.—Mr. J. P. Scotland, Assistant Engineer, Second Grade, Eastern Soane Survey Division, is transferred to the office of the Superintending Engineer, Soane Circle, to act as Personal Assistant to the Superintending Engineer from the 1st instant.

No. 364.—*Promotions*.—Messrs. A. C. C. Rogers and M. J. J. P. Norman, Assistant Engineers, Third Grade, attached to the Pooree Survey and Brahminee Divisions respectively, having passed the prescribed examination, are promoted to the Second Grade, with effect from the 18th September 1874.

No. 365.—*Notifications*.—Mr. S. Street, Probationary Supervisor, First Grade, Arrah Division, having returned to duty from the one month's sick leave granted him in the orders marginally noted on the 30th ultimo, the unexpired portion of the leave is cancelled.

No 345, dated 9th October 1874.

No. 366.—Lieutenant E. C. Elliston, S.C., Executive Engineer, Fourth Grade, having joined his appointment as Personal Assistant to the Superintending Engineer, Orissa Circle, on the 10th instant, the unexpired portion of the subsidiary leave granted him in the orders marginally noted is cancelled.

No. 337, dated 29th September 1874.

No. 367.—The services of Mr. W. A. Madge, Probationary Supervisor, Second Grade, Pooree Survey Division, has been dispensed with from the 1st instant.

No. 368.—*Leave*.—Baboo Mohendro Nath Sircar, Sub-Overseer, First Grade, availed himself of the two months' privilege leave granted him in the orders marginally noted on the 13th instant.

No. 338, dated 1st October 1874.

No. 369.—*Leave*.—Mr. F. B. Pemberton, Executive Engineer, Third Grade, Pooree Survey Division, is granted three months' privilege leave under medical certificate from the 26th instant, or such date as he may avail himself of it.

No. 370.—*Declarations*.—Whereas it appears to the Lieutenant-Governor of Bengal that land is required to be taken by Government at the public expense for a public purpose, viz. for construction of a bund across the Damoodur, in the village of Jahancooly, pergunnah Havellee, zillah Burdwan, it is hereby declared that for the above purpose a piece of land situated between the west edge of the Damoodur and the old embankment, measuring, more or less, 11 beeghas of standard measurement, is required within the aforesaid village.

This declaration is made under the provisions of Section 6, Act X of 1870 to all whom it may concern.

No. 371.—Whereas it appears to the Lieutenant-Governor of Bengal that land is required to be taken by Government at the public expense for a public purpose, viz. for the construction of a canal, to be called the Châusa Branch Canal, to take off from the second mile of the Buxar Canal in mouzah Jaynagra, pergunnah Sasseram, and to terminate at or near mouzah Châusa, pergunnah Châusa, both in district Shahabad, it is hereby declared that for the above purpose a strip of land measuring 40 miles in length, and ranging from 120 to 600 feet in width, passing through or near the undermentioned villages, viz.—

In Pergunnah Sasseram—

Jaynagra,	Bârâdih,	Dûdhâr,	Ghusiya,
Panâdh,	Manîpur,	Jhakni,	Gambhariya;
Charnâdh,	Dhârûpur,		

In Pergunnah Danwâr—

Simra,	Ârang,	Parsiya,	Gopâlpur;
Chilharû-â,	Basdiha.		

In Pergunnah Dinârah—

Kûnd,	Bârâdih Khurd,	Jamrûr,	Bhaisâ,
Biloî,	Hasridihra,	Chak Ibrâhîm,	Kewâ Khoch;
Dharmâgatpur,	Dinârah,		

In Pergunnah Châusa—

Sikthi,	Bhamnî,	Harpur,	Gobardhanpur,
Inâdpur,	Kûchârî,	Jamâunî,	Parbat Chak,
Bijâura,	Mahâdewâ,	Rûjpur,	Khirî,
Matkîpur,	Katgharû-â,	Raghunâthpur,	Manoharpur,
Isrîpur,	Bîrmân,	Sarîha,	Sîtâpur,
Bishambarpur,	Dûlfî,	Banârpur,	Surâfiwân,
Chintâmanpur,	Muniya,	Chândî,	Bharkharâ,
Makundpur,	Lâla Chak,	Shujâ-atpur,	Jagaûîspur,
Lagrâ Sûgrâ,	Chatâuna,	Shankarpur,	Baghalûâ,
Tilochanpur,	Baikunthpur,	Narâyanpur,	Sâlârpur,

and measuring 880 acres, more or less, is required. The land plans of the aforesaid canal may be seen in the office of the Canal Revenue Superintendent, Behar, at Buxar, every day between the hours of 10 A.M. and 4 P.M., Sundays and authorized holidays excepted.

This declaration is made in modification of Declaration No. 492 of the 10th November 1873, published in the *Calcutta Gazette* of the 12th idem, page 1259, under the provisions of Section 6, Act X of 1870, to all whom it may concern.

No. 372.—Whereas it appears to the Lieutenant-Governor of Bengal that land is required to be taken by Government at the public expense for a public purpose, viz. for the erection of a store-house and of a hospital in the village of Kharora, pergunnah Chainpur, zillah Shahabad, it is hereby declared that for the above purpose two pieces of land measuring, more or less, the one 2 roods 24¾ poles, the other 2 roods 2¾ poles of standard measurement, lying, the former about 700 feet north, the latter about 318 feet north of the Western Main Canal, and bounded on the west, south, and north by waste lands of the said village, is required within the aforesaid village of Kharora. The land plans may be seen in the office of the Executive Engineer, Karamnassa Division, at Sasseram.

This declaration is made under the provisions of Section 6 of Act X of 1870 to all whom it may concern.

No. 373.—Whereas it appears to the Lieutenant-Governor of Bengal that land is required to be taken up by Government at the public expense for a public purpose, viz. for the construction of the Dumraon Branch Canal, taking off from the 17th mile of the Arrah Branch Canal in mouzah Nasriganj, pergunnah Sasseram, and terminating in or near mouzah Hathîlpur, pergunnah Bhojpore, it is hereby declared that for the above purpose a strip of land 41¼ miles in length, and from 40 to 620 feet in breadth, passing through or near villages—

Nâsriganj,	Dhanâo English,	Dîhrî,	Deoganâ,
Gînâ,	Pânâpur,	Sukahra,	Shâhpur,
Marâûjhîa,	Dhamni,	Gumhariya,	Gosal Dîhrî,
Amolwa,	Bodhi Dihri,	Lewâ Bâdil,	Kûsanand Khurd,
Tîthû,	Sakhwa,	Jasri English,	Madhubanâ,
Sûbhiya,	Sahari,	Jonhi English,	Tendo Bahar,
Padumanpur,	Hathîlpur,	Dûmariya,	Ratsâ,
Godpa,	Dhârûpur,	Dhâwâ,	Kusnand Buzurg,
Salaimpur,	Bharkûndiya,	Andhâr,	Bîjai Châûñri,
Durgâ Dîh,	Bahrâr,	Nîmâ,	Koâth Khâs,
Morâûna,	Manâûli,	Dhângo;	Bhonda Dîh,
Amiâwar,	Kathkâûliya,	Châûñri Ahir,	Param Dîhrî,

in pergunnah Danwar and villages

Gunjar Dîhri of Nawanagar,	Amsâri,	Dasiâñon,	Baijnâthpur,
	Nandan,	Kulmanpur,	Râmpur,
Turâñon of Rûpsâgar,	Hathîlpur,	Saraya,	Mathila,
Katkanâr,	Gunjar Dîhri of Rûpsâgar,	Ara-elâ,	Lakhan Dîhî,
Khargpur,		Dhakâich,	Dumraon,
Murâr,	Bhatâûlî,	Turâñon of Nawanagar,	

pergunnah Bhojpur, zillah Shahabad, and containing 800 acres, more or less, is required.

The land plans of the aforesaid canal may be seen on application to the Executive Engineer, Arrah Division.

This declaration is made under the provisions of Section 6 of Act X of 1870 in modification of notification No. 110, dated 17th March 1873, published at page 391 of the *Calcutta Gazette* of the 19th March 1873, to all whom it may concern.

G. A. SEARLE, *Lt.-Col.*, s.c.,
for Offg. Jt.-Secy. to the Govt. of Bengal,
in the P. W. D., Irrigation Branch.

Sheriff's Office, the 28th September 1874.

NOTICE is hereby given that the Ninth Criminal Sessions of the year 1874 of the High Court of Judicature at Fort William in Bengal, for the Town of Calcutta and Factory of Fort William and the places subordinate thereto, will be holden at the Court-House, in the Town of Calcutta, on Monday, the thirtieth day of November next, at 11 o'clock in the forenoon, and so on from day to day until the said Session be over. And it is hereby proclaimed that all persons who will prosecute any of the prisoners to be brought up for trial at the said Session be then and there to prosecute.

M. RUSTOMJEE, *Sheriff.*

শরিফ আফিস, সন ১৮৭৪ সাল ২৮ সেপ্টেম্বর।

সকলকে সমাচার দেওয়া যাইতেছে যে সুবে বাঙ্গলার ফোর্ট উইলিয়ম দুর্গের অধীন শহর কলিকাতার ও অন্যান্য স্থানের ফৌজদারী বিচার নিষ্পত্তি জন্য আগামি সন ১৮৭৪ সালের ৩০ নবেম্বর সোমবার বেলা ১১ ঘটিকার সময় এবং যে পর্য্যন্ত সেশিয়ানের কার্য্য শেষ না হয় প্রতিদিন উক্ত সময়ে কলিকাতার হাই কোর্টের আপন আদালত ঘরে সন ১৮৭৪ সালের নবম ক্রিমিনেল সেশিয়ান বসিবেক এবং এতদ্দ্বারা প্রচার করা যাইতেছে যে, যে সকল ব্যক্তি কোন কয়েদীর বিরুদ্ধে ফৌজদারী মিছিল করিবেক তাহারা উক্ত স্থানে উক্ত সময়ে হাজির থাকিয়া মোকদ্দমা করে ইতি।

M. RUSTOMJEE, *Sheriff.*

TREASURY NOTICE.

UNCOVENANTED DEPUTY COLLECTOR BABOO KALLY PROSUNNO SIRKAR has been placed in charge of the Jessore Treasury from the 8th instant, and authorized to draw bills on other treasuries.

By order,
SREENAUTH GHOSE, *Persl. Asst. to Commr.*

COMMR.'S OFFICE, PRESY. DIVN., CALCUTTA, the 27th October 1874.

NOTIFICATION.

Fort William, the 13th October 1874.

BURMAH.		MADRAS.	
2-maund bags ...	2,10,000	2-maund bags ...	70,000
1 " " ...	35,000		

NOTICE is hereby given that sales by public auction of the Government rice marginally noted will be held at the opium sale-rooms near the office of the Board of Revenue, as follows :—

	BURMAH.		MADRAS.
	About one-maund bags.	About two-maund bags.	About two-maund bags.
On Monday the 16th November	.....	62,000	18,000
" " 7th December	2,000	59,000	11,000
On Tuesday the 29th December	.....	80,000	.....
" " 18th January 1875	33,000	9,000	41,000
	35,000	2,10,000	70,000

The following are the conditions of the sale :—

1. The sale shall commence at the hour of 11 A.M. of the day fixed, and shall not be continued after the hour of 5 P.M.

2. Each lot shall contain 1,000 bags, of an average weight, as ascertained by examining and weighing, in the presence of intending purchasers, a percentage of at least 100 bags of each description of rice, on days (at least ten days previous to day of sale) to be fixed by public advertisement. The average nett weight thus ascertained will be declared at time of sale, and will also be notified in the *Exchange Gazette* for two days previously.

3. The bids must advance Rs. 10 at a time.

4. Intending purchasers will have an opportunity of inspecting samples of the rice at the office of the undersigned on any day previous to the sale, between the hours of 11 A.M. and 3 P.M., and of examining its quality and condition in the godowns on the days to be fixed by public advertisement for testing the average weight of the bags to be sold.

5. A currency note for Rs. 100 shall be taken as a deposit on each lot from the purchaser in the sale-room, before the lot is registered in the sale-book, and such note shall be considered part of the 20 per cent. deposit referred to in paragraph 6.

6. A deposit of 20 per cent. of the price of the rice purchased must be paid into the Bank of Bengal by each purchaser as a deposit the day after the sale.

7. Within three days after making the deposit of 20 per cent., the remainder of the price must be paid into the Bank of Bengal, or the first deposits will be forfeited.

8. Payment in full may be made at any time within four days after the sale.

9. Application for delivery orders are to be made to the undersigned, and such orders will be issued according to priority of application; but no delivery order shall be issued, or application for the same be entertained or recorded, until the full amount of purchase-money shall have been paid. Delivery orders shall specify the dates on which delivery is to be taken, and these dates will be fixed, as far as practicable, with reference to the wishes of purchasers; but rice not taken delivery of on the date or dates named in the order, shall remain in the godown until all subsequent orders of same sale shall have been satisfied; nor shall the purchaser have any claim upon Government in respect of such delayed delivery.

10. Delivery in full must be taken within twenty days of date of sale, or the amount deposited shall be forfeited.

11. The buyer must satisfy himself in every respect as to the quality, description, and weight of the rice before the day of sale. No subsequent complaints or reclamations will be admitted.

12. The Officer superintending the sale on the part of Government is empowered to reject at his discretion the bid of any individual, unless such individual shall, on demand, tender at the time a deposit, either in Government of India Notes, Bank of Bengal receipts, or Government securities, of a sum equal to 20 per cent. of his bid.

13. Any further information respecting weight, description, or quality of the rice advertised for sale, that may be desired, will be furnished on application to the undersigned.

14. The undersigned reserves to himself the right of altering the dates of sales should circumstances render it expedient, and of withdrawing any unsold lot.

39, STRAND, CALCUTTA, J. GRAHAM, *Major, on Special Duty.*
The 13th October 1874.

NOTICE.

The 16th October 1874.

AN examination of the Government rice, to be sold by auction on the 16th November as advertised in the *Calcutta Exchange Gazette* of the 15th October, will take place at the Calcutta Docking Company's premises at Howrah, on the 29th, 30th, and 31st October, at 11 A.M.

BURMAH.		MADRAS.	
2-maund bags ...	62,000	2-maund bags ...	18,000

Any number of bags up to 100 of each description of rice will be opened and weighed before the public on the days above-mentioned, and the choice of these bags up to 200 altogether to be so weighed and examined may be made by any of the persons present.

39, STRAND, CALCUTTA, J. GRAHAM, *Major, on Special Duty.*
The 16th October 1874.

OPIUM NOTIFICATION.

No. 10055B.

NOTICE is hereby given that the Eleventh Sale of Opium, the provision of 1872-73, will be held at the Government Opium Sale-room, No. 2, Bankshall Street, on Friday, the 6th November 1874, at 11 A.M., and will comprise 3,750 chests, viz.—

		Chests.
Behar Opium	... ...	2,185
Benares „ ...	... ...	1,565
	Total	3,750

2. The general conditions of the sale now advertised will be the same as usual. They may be ascertained by reference to the Notification issued on the 8th November 1873, and published in the *Government* and *Exchange Gazettes*, or on personal application at the Office of the Board of Revenue.

3. The latest dates for deposit and clearance will be the 11th and 21st November respectively, that is to say, no Bank of Bengal Receipts, Government Promissory Notes, or other Public Securities, that may be tendered for deposit in redemption of Promissory Notes given by purchasers in the Sale-room, will be received after 4 P.M. of Wednesday, the 11th November 1874, and no Bank of Bengal Receipts in full payment of lots will be accepted after 4 P.M. of Saturday, the 21st November 1874.

4. In addition to the quantity above advertised for sale, the following quantity, more or less, of Behar and Benares Opium will be brought to sale in the present year on or about the date specified below. The Member in charge of the Opium Department, however, reserves to himself the right of altering this date should circumstances render it expedient to do so:—

Date.	Behar, about Chests.	Benares, about Chests.	Total, about Chests.
On or about Thursday, 3rd December 1874 ...	2,185	1,565	3,750
Total ...	2,185	1,565	3,750

By order of the Member-in-Charge,

W. H. GRIMLEY, *Offg. Secretary.*

BOARD OF REVENUE, FORT WILLIAM, the 29th September 1874.

OPIUM NOTIFICATION.

No. 1112B.

NOTICE is hereby given that the Twelfth or last Sale of Opium, the provision of 1872-73, will be held at the Government Opium Sale-Room, No. 2, Bankshall Street, on Thursday the 3rd December 1874, at 11 A.M., and will comprise 3,750 chests, viz.—

	Chests.
Behar Opium	2,185
Benares „	1,565
Total ...	3,750

2. The general conditions of the sale now advertised will be the same as usual; they may be ascertained by reference to the Notification issued on the 8th November 1873, and published in the *Government* and *Exchange Gazettes*, or on personal application at the Office of the Board of Revenue.

3. The latest dates for deposit and clearance will be the 8th and 18th December respectively, that is to sav, no Bank of Bengal Receipts, Government Promissory Notes, or other public Securities, that may be tendered for deposit in redemption of Promissory Notes given by purchasers in the Sale-room, will be received after 4 P.M. of Tuesday, the 8th December 1874, and no Bank of Bengal Receipts in full payment of lots will be accepted after 4 P.M. of Friday, the 18th December 1874.

By order of the Member in charge,

W. H. GRIMLEY, *Offg. Secretary.*

BOARD OF REVENUE, L. P., FORT WILLIAM, the 27th October 1874.

Statement showing the importation of Salt (private property) in bond and afloat on the River Hooghly, subject to Customs Duty, on the 16th October 1874.

	Government golas.	Private golas.	Afloat.	Total.
	Mds.	Mds.	Mds.	Mds.
Liverpool Pungah...	1,56,987	.....	1,82,943	3,39,930
Bombay Kurkutch	2,27,065	.....	1,59,317	3,86,382
Madras „	1,49,391	.....	.....	1,49,391
Arabian and Persian Gulf, Kurkutch and Muscat Rock	1,04,767	.....	60,636	1,65,403
Total ...	6,38,210	.....	4,02,896	10,41,106

By order of the Board of Revenue, L. P.,

T. B. LANE, *Offg. Collector of Customs.*

CALCUTTA CUSTOM HOUSE, the 29th October 1874.

The Calcutta Gazette.

WEDNESDAY, NOVEMBER 4, 1874.

PART II.

Advertisements.

[N.B.—Advertisements, Notices, &c., intended for insertion in this part of the Gazette cannot be received after Noon on Monday.]

ADVERTISEMENTS OF SALE.

NOTICE is hereby given that the proprietory right of Government to the undermentioned estate, situate in the district of Burdwan, will be put to sale at the Burdwan Collectorate on the 25th November 1874, corresponding with 10th Agrahan 1281 B.S.

The purchasers of this estate will be subject to the following conditions:—

1*st*.—If the amount of purchase-money do not exceed Rs. 100, the whole amount to be paid down at once.

2*nd*.—If the amount of purchase-money exceed Rs. 100, one-fourth of the amount bid to be immediately deposited. . If the balance be not paid by noon of the 15th day after the sale, reckoning the day of sale as one, or if that day be a close holiday, then by the noon of the first succeeding office day, the sale to be cancelled, the sum deposited being forfeited to Government, and the estate to be again put up for sale at the risk of the defaulting purchaser after issue of advertisement as in the case of original sale.

3*rd*.—The estate will be sold revenue free to the highest bidder above the upset price.

No. in statement of Govt. estates.	No. on the District Roll.	Name of estate and pergunnah.	Approximate area in acres.	Upset price.	REMARKS.
			A. R. P.	Rs. A. P.	
62	2,790	Horrirampore, *alias* Moshidpore...	2 2 23	10 0 0	

E. W. WHINFIELD, *Offg. Collector.*

BURDWAN COLLECTORATE, the 30th September 1874.

NOTICE is hereby given that the undermentioned plots of land, no longer required by the Government, situated in the district of Patna, will be put up to sale at the Collector's Office at Bankipore at 12 o'clock, on Monday, the 23rd November 1874, corresponding with 8th Anghran, 1281 *B.S.*

The purchasers of these plots will be subject to the following conditions :—

1st.—If the amount of purchase-money does not exceed Rs. 100, the whole amount to be paid down at once.

2nd.—If the amount of purchase-money exceeds Rs. 100, one-fourth of the amount bid to be immediately deposited. If the balance be not paid by noon of the fifteenth day after the sale, reckoning the day of sale as one, or if that day be a close holiday, then by noon of the first succeeding office day, the sale to be cancelled, the sum deposited being forfeited to Government, and the estate to be again put up for sale at the risk of the defaulting purchaser after issue of advertisement, as in the case of original sale.

3rd.—The plots will be sold revenue-free to the highest bidders.

4th.—The purchasers shall be put in possession on receipt of the orders of the Collector confirming the sales. But such possession shall be liable to be disturbed in case the final sanction of the Member of the Board of Revenue in charge should not be accorded to the proceedings.

Consecutive Lot Number.	Name of Zillah.	Pergunnah and Mouzah.	Number of mile on which the land is situated.	Situated on which side of the Railway.	Approximate area in Beegahs and acres.		Land excluded from sale from each lot.		Commencement and termination of lot.	Boundaries of lot.
					B. C. C.	A. R. P.	Reasons for exclusion.	A. R. P.		
296	Patna ...	Pergunnah Azimabad, Mouzah Metahpore.	403	South ...	7 0 0	2 1 10	.....	.....	Commences on 1,130 feet of mile 403, and terminates on 3,450 feet of same, as per plan.	North—By railway fencing. South—By zemindaree land and class C land of the railway. East—By railway company's tank. West—By nullah which is the western boundary of mouzah Metahpore.
297	ditto ...	ditto ...	403	North ...	7 10 0	2 1 37	.....	.....	Commences on 1,030 of mile 403, and terminates on 3,450 feet of same, as per plan.	North—By zemindaree land. South—By railway fencing. East—By railway level crossing. West—By nullah which is the western boundary of mouzah Metahpore.
298	ditto ...	Pergunnah Azimabad, Mouzah Ayarpore.	403	South ...	5 9 0	1 3 8	Retained by the Railway Company. Occupied by Railway Company's Tank. Occupied by roads and nullahs.	1 1 12 0 0 18 0 0 15 1 2 5	Commences on 3,480 feet of mile 403, and terminates at the end of same, as per plan.	North—By railway fencing. South—By zemindaree land. East—By nullah or western boundary of mouzah Metahpore. West—By end of mile 403, as per plan.
299	ditto ...	ditto ...	403	North ...	6 1 0	2 0 0	.....	.....	ditto ...	North—By zemindaree land. South—By railway fencing. East—By nullah or western boundary of mouzah Metahpore. West—By end of mile 403, as per plan.

200	ditto ...	Pergunnahs Azimabad and Phoolwaree, Mouzahs Ayarpore and Dhakunpoora.	404	South ...	8 9 7	2 3 8	.....	.....	Commences at the end of mile 403, as per plan, and terminates on 3,050 feet of mile 404.	North—By railway fencing. South—By zemindaree land. East—By end of mile 403, as per plan. West—By railway level crossing.
201	ditto ...	ditto ...	404	North ...	8 9 7	2 3 8	.....	.....	ditto ...	North—By zemindaree land. South—By railway fencing. East—By end of mile 403, as per plan. West—By railway level crossing.
202	ditto ...	Pergunnahs Azimabad and Phoolwaree, Mouzahs Dherachuck and Sakuddy.	404	South ...	6 2 4	2 0 3	.....	.....	Commences on 3,080 feet of mile 404, and terminates at the end of same, as per plan.	North—By railway fencing. South—By zemindaree land. East—By railway level crossing. West—By end of mile 404, as per plan.
203	ditto ...	ditto ...	404	North ...	6 2 4	2 0 3	Occupied by roads.	0 0 12	ditto ...	North—By zemindaree land. South—By railway fencing. East—By railway level crossing.. West—By end of mile 404, as per plan.
204	ditto ...	ditto ...	405	South ...	7 6 5	2 1 27	.....	.....	Commences at the end of mile 404, as per plan, and terminates on 2,410 feet of mile 405.	North—By railway fencing. South—By zemindaree land. East—By end of mile 404, as per plan. West—By nullah.
205	ditto ...	ditto ...	405	North ...	7 6 5	2 1 27	.....	.....	ditto ...	North—By zemindaree land. South—By railway fencing. East—By end of mile 404, as per plan. West—By nullah.
206	ditto ...	Pergunnah Phoolwaree, Mouzahs Dheerachuck, Sadhunpoora, and Paharpore.	405	South ...	11 10 0	3 3 8	.....	.....	Commences on 2,460 feet of mile 405, and terminates at the end of same, as per plan.	North—By railway fencing. South—By zemindaree land. East—By nullah. West—By end of mile 405, as per plan.
207	ditto ...	ditto ...	405	North ...	11 9 0	3 3 6	Occupied by road and nullah.	0 1 20	ditto ...	North—By zemindaree land. South—By railway fencing. East—By nullah. West—By end of mile 405, as per plan.
208	ditto ...	Pergunnah Phoolwaree, Mouzahs Paharpoor and Phoolwaree.	406	South ...	8 16 2	2 3 26	.....	.....	Commences at the end of mile 405, as per plan, and terminates on 2,225 feet of mile 406.	North—By railway fencing. South—By zemindaree land. East—By end of mile 405, as per plan. West—By eastern boundary of lot 310.
209	ditto ...	ditto ...	406	North ...	8 11 10	2 3 14	.....	.....	ditto ...	North—By zemindaree land. South—By railway fencing. East—By end of mile 405, as per plan. West—By eastern boundary of lot 311.

Consecutive Lot Number.	Name of Zillah.	Pergunnah and Mouzah.	Number of mile on which the land is situated.	Situated on which side of the Railway.	Approximate area in bighas and acres.		Land excluded from sale from each lot.		Commencement and termination of lot.	Boundaries of lot.
					B. C. C.	A. R. P.	Reasons for exclusion.	A. R. P.		
310	Patna ...	Pergunnah Phoolwaree, Mouzah Phoolwaree.	406	South ...	10 9 1	3 1 33	.....	.....	Commences on 2,225 feet of mile 406, and terminates at the end of same, as per plan.	North—By railway fencing. South—By zemindaree land. East—By western boundary of lot 308. West—By end of mile 406, as per plan.
311	ditto ...	ditto ...	406	North ...	11 2 0	3 2 27	Occupied by road...	0 0 8	ditto ...	North—By zemindaree land. South—By railway fencing. East—By western boundary of lot 309. West—By end of mile 406, as per plan.
312	ditto ...	Pergunnah Phoolwaree, Mouzahs Phoolwaree and Kalilpoorah.	407	South ...	5 19 1	1 3 35	.....	.....	Commences on 200 feet of mile 407, and terminates on 1,800 feet of same, as per plan.	North—By railway fencing. South—By zemindaree land. East—By land retained by the railway company. West—Ditto.
313	ditto ...	ditto ...	407	North ..	7 9 0	2 1 35	.....	.....	Commences at the end of mile 406, as per plan, and terminates on 1,925 feet of mile 407.	North—By zemindaree land. South—By railway fencing. East—By end of mile 406, as per plan. West—By railway level crossing.
314	ditto ...	Pergunnah Phoolwaree, Mouzah Kalilpoorah, and Sooadpoora.	407	South ...	11 0 0	3 2 22	.....	.....	Commences on 1,970 feet of mile 407, and terminates at the end of same, as per plan.	North—By railway fencing. South—By zemindaree land. East—By land retained by the railway company. West—By end of mile 407, as per plan.
315	ditto ...	ditto ...	407	North ...	11 7 0	3 3 0	Retained by Railway Company.	0 2 9	Commences on 1,940 feet of mile 407, and terminates at the end of same, as per plan.	North—By zemindary land. South—By railway fencing. East—By railway level crossing. West—By end of mile 407, as per plan.
316	ditto ...	Pergunnah Phoolwaree, Mouzahs Sooadpoora and Buddlepoora.	408	South ...	6 5 9	2 0 12	.....	.....	Commences at the end of mile 407, as per plan, and terminates on 1,390 feet of mile 408.	North—By railway fencing. South—By zemindaree land. East—By end of mile 407 as per plan. West—By spoil bank of canal excavated by the Irrigation Department.
317	ditto ...	Pergunnah Phoolwaree, Mouzahs Sooadpoorah and Buddlepoora.	408	North ..	6 11 5	2 0 28	.....	.....	Commences at the end of mile 407, as per plan, and terminates on 1,390 feet of mile 408.	North—By zemindaree land. South—By railway fencing. East—By end of mile 407, as per plan. West—By spoil bank of canal excavated by the Irrigation Department.

318	ditto ...	Pergunnah Phoolwaree, Mouzah Buddlepoora.	408	South ...	9 1 4	3 0 0	.....	.....	Commences on 1,790 feet of mile 408, and terminates, on 4,000 feet of same, as per plan.	North—By railway fencing. South—By zemindaree land and road. East—By spoil bank of canal excavated by the Irrigation Department. West—By railway level crossing east of Dinapore station land.
319	ditto ...	ditto ...	408	North ...	7 3 4	2 1 19	Occupied by canal and spoil bank belonging to the Irrigation Department. Occupied by siding to goods shed.	1 1 8 0 0 38 1 2 6	Commences on 1,790 feet of mile 408, and terminates on 3,740 feet of same, as per plan.	North—By zemindaree land and road. South—By railway fencing. East—By spoil bank of canal excavated by the Irrigation Department. West—By land occupied by siding to goods shed.
320	ditto ...	Pergunnah Phoolwaree, Mouzah Salimpoor, Chatra.	409	South ...	6 12 0	2 0 29	.....	.....	Commences on 1,150 feet of mile 409 and terminates on 3,050 feet of same, as per plan.	North—By railway fencing. South—By zemindaree land. East—By Dinapore station land. West—By land retained by the railway company.
321	ditto ...	ditto ...	409	North ...	6 3 10	2 0 7	.....	.....	Commences on 1,500 feet of mile 409, and terminates on 3,120 feet of same, as per plan.	North—By zemindaree land. South—By railway fencing. East—By land retained by the railway company. West—By eastern boundary of lot 323.
322	ditto ...	Pergunnah Phoolwaree, Mouzahs Salimpoor, Chatra, and Sararee.	409	South ...	7 16 0	2 2 13	.....	.....	Commences on 3,150 feet of mile 409, and terminates at the end of same, as per plan.	North—By railway fencing. South—By zemindaree land. East—By land retained by the railway company. West—By end of mile 409, as per plan.
323	ditto ...	ditto ...	409	North ...	8 5 10	2 2 38	Retained by Railway Company. Occupied by permanent way meterials and enclosed by fencing.	0 0 20 0 1 8 0 1 28	Commences on 3,120 feet of mile 409, and terminates at the end of same, as per plan.	North—By zemindaree land. South—By railway fencing. East—By western boundary of lot 321. West—By end of mile 409, as per plan.
324	ditto ...	Pergunnah Phoolwaree, Mouzah Sararee.	410	South ...	9 0 0	2 3 36	.....	.....	Commences at the end of mile 409, as per plan, and terminates on 2,460 feet of mile 410.	North—By railway fencing. South—By zemindaree land. East—By end of mile 409, as per plan. West—By eastern boundary of lot 326.
325	ditto ...	ditto ...	410	North ...	9 8 0	3 0 18	.....	.....	Commences at the end of mile 409 as per plan, and terminates on 2,550 feet of mile 410.	North—By zemindaree land. South—By railway fencing. East—By end of mile 409, as per plan. West—By eastern boundary of lot 327.

Consecutive Lot Number.	Name of Zillah.	Pergunnah and Mouzah.	Number of mile on which the land is situated.	Situated on which side of the Railway.	Approximate area in bigahas and acres.		Land excluded from sale from each lot.		Commencement and termination of lot.	Boundaries of lot.
					B. C. C.	A. R. P.	Reasons for exclusion.	A. R. P.		
326	Patna ...	Pergunnah Phoolwaree, Mouzahs Sararee and Gourgama.	410	South ...	8 0 0	2 2 23	Retained by Railway Company.	0 0 25	Commences on 2,460 feet of mile 410, and terminates on 3,960 feet of same, as per plan.	North—By railway fencing. South—By zemindaree land. East—By western boundary of lot 324. West—By nullah.
327	ditto ...	Pergunnah Phoolwaree, Mouzah Sararee.	410	North ...	9 1 8	3 0 0	.....	.....	Commences on 2,550 feet of mile 410, and terminates on 3,900 feet of same, as per plan.	North—By public thoroughfare. South—By railway fencing. East—By western boundary of lot 325. West—By village road.
328	ditto ...	Pergunnah Phoolwaree, Mouzahs Gourgama and Cotia.	410	South ...	5 10 0	1 3 11	.....	.....	Commences on 4,000 feet of mile 410, and terminates at the end of same, as per plan.	North—By railway fencing. South—By zemindaree land. East—By land retained by the railway company. West—By end of mile 410, as per plan.
329	ditto ...	ditto ...	410	North ...	6 0 0	1 3 38	Occupied by road...	1 3 12	Commences on 3,950 feet of mile 410, and terminates at the end of same, as per plan.	North—By zemindaree land. South—By railway fencing. East—By village road. West—By end of mile 410, as per plan.
330	ditto ...	Pergunnah Phoolwaree, Mouzahs Cotia and Munpoora.	411	South ...	12 5 0	4 0 8	Retained by Railway Company.	0 0 25	Commences at the end of mile 410, as per plan, and terminates on 2,570 feet of mile 411.	North—By railway fencing. South—By zemindaree land. East—By end of mile 410, as per plan. West—By land retained by the railway company.
331	ditto ...	ditto ...	411	North ...	13 5 0	4 1 21	.....	.....	Commences at the end of mile 410, as per plan, and terminates on 2,670 feet of mile 411.	North—By zemindaree land. South—By railway fencing. East—By end of mile 410, as per plan. West—By eastern boundary of lot 333.
332	ditto ...	Pergunnah Phoolwaree, Mouzah Dureapore.	411	South ...	12 16 0	4 0 37	Retained by Railway Company.	0 1 7	Commences on 2,770 feet of mile 411, and terminates at the end of same as per plan.	North—By railway fencing. South—By zemindaree land. East—By land retained by railway company. West—By end of mile 411, as per plan.
333	ditto ...	ditto ...	411	North ...	13 13 10	4 2 4	Retained by Railway Company between lots 330 and 332. Occupied by road...	0 1 2 0 0 20	Commences on 2,670 feet of mile 411, and terminates at the end of same, as per plan.	North—By zemindaree land. South—By railway fencing. East—By western boundary of lot 331. West—By end of mile 411, as per plan.

334	ditto ...	Pergunnahs Phoolwaree and Muneer, Mouzahs Dureapore and Neora.	412	South ...	10 2 5	3 1 15	.....	.....	Commences at the end of mile 411, as per plan, and terminates on 1,900 feet of mile 412.	North—By railway fencing. South—By zemindaree land. East—By end of mile 411, as per plan. West—By railway level crossing.
335	ditto ...	ditto ...	412	North ...	13 2 8	4 1 14	.....	.....	ditto ...	North—By zemindaree land. South—By railway fencing. East—By end of mile 411, as per plan. West—By railway level crossing.
336	ditto ...	Pergunnahs Phoolwaree and Muneer, Mouzahs Neora, Goorhena, and Koosehree.	412	South ...	14 12 0	4 3 12	.....	.....	Commences on 1,920 feet of mile 412, and terminates at the end of same, as per plan.	North—By railway fencing. South—By zemindaree land. East—By railway level crossing. West—By end of mile 412, as per plan.
337	ditto ...	ditto ...	412	North ...	10 12 0	3 2 1	Occupied by road...	0 0 6	ditto ...	North—By zemindaree land. South—By railway fencing. East—By railway level crossing. West—By end of mile 412, as per plan.
338	ditto ...	Pergunnah Muneer, Mouzah Koosehree.	413	South ...	8 2 0	2 2 29	Retained by Railway Company.	0 0 22	Commences at the end of mile 412, as per plan, and terminates on 2,020 feet of mile 413.	North—By railway fencing. South—By zemindaree land. East—By end of mile 412, as per plan. West—By railway level crossing.
339	ditto ...	ditto ...	413	North ...	12 2 10	4 0 2	.....	.....	ditto ...	North—By zemindaree land. South—By railway fencing. East—By end of mile 412, as per plan. West—By railway level crossing.
340	ditto ...	Pergunnah Muneer, Mouzahs Koosehree and Purnea.	413	South ...	15 16 11	5 0 35	.....	.....	Commences on 2,045 feet of mile 413, and terminates at the end of same, as per plan.	North—By railway fencing. South—By zemindaree land. East—By railway level crossing. West—By end of mile 413, as per plan.
341	ditto ...	ditto ...	413	North ...	12 0 0	3 3 35	Occupied by road...	0 0 5	ditto ...	North—By zemindaree land. South—By railway fencing. East—By railway level crossing. West—By end of mile 413, as per plan.
342	ditto ...	Pergunnah Muneer, Mouzahs Purnea and Mirzapore.	414	South ...	12 5 0	4 0 8	Retained by Railway Company.	0 1 28	Commences at the end of mile 413, as per plan, and terminates on 2,620 feet of mile 414.	North—By railway fencing. South—By zemindaree land. East—By end of mile 413, as per plan. West—By railway level crossing.
343	ditto ...	ditto ...	414	North ...	13 10 0	4 1 34	.....	.....	ditto ...	North—By zemindaree land. South—By railway fencing. East—By end of mile 413, as per plan. West—By railway level crossing.

Consecutive Lot Number.	Name of Zillah.	Pergunnah and Mouzah.	Number of mile on which the land is situated.	Situated on which side of the Railway.	Approximate area in bigahs and acres.		Land excluded from sale from each lot.		Commencement and termination of lot.	Boundaries of lot.
					B. C. C.	A. R. P.	Reasons for exclusion.	A. R. P.		
344	Patna ...	Pergunnah Muneer, Mouzahs Mukdoompore and Jeyteepore.	414	South ...	19 7 0	6 1 24	Retained by Railway Company.	0 1 18	Commences on 2,645 feet of mile 414, and terminates at the end of same, as per plan.	North—By railway fencing. South—By zemindary land. East—By railway level crossing. West—By end of mile 414, as per plan.
345	ditto ...	Pergunnah Muneer, Mouzahs Mirzapore, Madhoorampore, Koosla and Jyteepore.	414	North ...	15 8 0	5 0 15	Occupied by road.	0 0 7	ditto ..	North—By zemindary land. South—By railway fencing. East—By railway level crossing. West—By end of mile 414, as per plan.
346	ditto ...	Pergunnah Muneer, Mouzahs Jyteepore.	415	South ...	11 16 12	3 3 26	Retained by Railway Company.	0 1 39	Commences at the end of mile 414, as per plan, and terminates on 2,450 feet of mile 415.	North—By railway fencing. South—By zemindary land. East—By end of mile 414, as per plan. West—By eastern boundary of lot 348.
347	ditto ...	ditto ...	415	North ...	11 16 4	3 3 25	.....	.....	ditto ...	North—By zemindary land. South—By railway fencing. East—By end of mile 414, as per plan. West—By eastern boundary of lot 349.
348	ditto ...	Pergunnah Muneer, Mouzahs Jyteepore and Sreechundpore.	415	South ...	13 19 0	4 2 18	.....	.....	Commences on 2,450 feet of mile 415, and terminates at the end of same, as per plan.	North—By railway fencing. South—By zemindaree land. East—By western boundary of lot 346. West—By end of mile 415 as per plan.
349	ditto ...	ditto ...	415	North ...	13 7 0	4 1 26	.....	.....	ditto ...	North—By zemindaree land. South—By railway fencing. East—By western boundary of lot 347. West—By end of mile 415, as per plan.
350	ditto ...	Pergunnah Muneer, Mouzahs Sreechundpore and Bussowar.	416	South ...	7 9 8	2 1 36	Retained by Railway Company.	0 0 38	Commences at the end of mile 415, as per plan, and terminates on 1,430, feet of mile 416.	North—By railway fencing. South—By zemindaree land. East—By end of mile 415, as per plan. West—By land retained by the railway company.
351	ditto ...	ditto ...	416	North ...	8 5 8	2 2 38	.....	.....	Commences at the end of mile 415, as per plan, and terminates on 1,430 feet of mile 416.	North—By zemindaree land. South—By railway fencing. East—By end of mile 415, as per plan. West—By eastern boundary of lot 353.

352	ditto ...	Pergunnah Muneer, Mouzah Bussowar.	416	South ...	8 15 0	2 3 23	Retained by Railway Company.	0 0 26	Commences on 1,530 feet of mile 416, and terminates on 3,130 feet of same, as per plan.	North—By railway fencing. South—By zemindaree land. East—By land retained by the railway company. West—By ditto.
353	ditto ...	ditto ...	416	North ...	10 3 0	3 1 17	.....	.....	Commences on 1,430 feet of mile 416, and terminates on 3,160 feet of same, as per plan.	North—By zemindaree land. South—By railway fencing. East—By western boundary of lot 351. West—By nullah.
354	ditto ...	Pergunnah Muneer, Mouzahs Bussowar, Dichut Chuck, and Sumseera.	416	South ...	8 19 4	2 3 34	Retained by Railway Company.	0 1 1	Commences on 3,260 feet of mile 416, and terminates at the end of same, as per plan.	North—By railway fencing. South—By zemindary land. East—By land retained by railway company. West—By end of mile 416 as per plan.
355	ditto ...	ditto ...	416	North ...	9 8 8	3 0 18	Retained by Railway Company between lots 350 and 352. Ditto 352 and 354 Occupied by roads and nullahs.	0 0 29 0 0 36 0 0 20 1 0 30	Commences on 3,220 feet of mile 416, and terminates at the end of the same, as per plan.	North—By zemindary land. South—By railway fencing. East—By nullah. West—By end of mile 416 as per plan.
356	ditto ...	Pergunnah Muneer, Mouzah Sumseera.	417	South ...	7 9 0	2 1 34	.....	.....	Commences at the end of mile 416, as per plan, and terminates on 1,975 feet of mile 417.	North—By railway fencing. South—By zemindary land. East—By end of mile 416, as per plan. West—By land retained by railway company.
357	ditto ...	ditto ...	417	North ...	7 3 2	2 1 19	.....	.....	ditto ...	North—By zemindary land. South—By railway fencing. East—By end of mile 416, as per plan. West—By nullah.
358	ditto ...	Pergunnah Muneer, Mouzahs Luchmeepore, and Bissenpore.	417	South ...	12 2 12	4 0 2	.....	.....	Commences on 2,255 feet of mile 417, and terminates at the end of same, as per plan.	North—By railway fencing. South—By zemindary land. East—By nullah. West—By end of mile 417, as per plan.
359	Patna ...	Pergunnah Muneer, Mouzahs Luchmeepore and Bissenpore.	417	North ...	13 10 0	4 1 34	Retained by Railway Company. Occupied by Nullah.	0 1 8 0 2 0 0 3 8	Commences on 2,180 feet of mile 417, and terminates at the end of same, as per plan.	North—By zemindary land. South—By railway fencing. East—by nullah. West—By end of mile 417, as per plan.
360	ditto ...	Pergunnah Muneer, Mouzahs Bissenpore and Sabaspore.	418	South ...	8 7 3	2 3 2	Retained by Railway Company.	0 1 9	Commences at the end of mile 417, as per plan, and terminates on 2,260 feet of mile 418.	North—By railway fencing. South—By zemindary land. East—By end of mile 417, as per plan. West—By land retained by railway company.

Consecutive Lot Number.	Name of Zillah.	Pergunnah and Mouzah.	Number of mile on which the land is situated.	Situated on which side of the Railway.	Approximate area in Beegahs and acres.		Land excluded from sale from each lot.		Commencement and termination of lot.	Boundaries of lot.
					B. C. C.	A. R. P.	Reasons for exclusion.	A. R. P.		
361	Patna ...	Pergunnah Muneer, Mouzahs Bissenpore, and Sabaspore.	418	North ...	8 15 0	2 3 23	.....	.....	Commences at the end of mile 417, as per plan, and terminates on 2,210 feet of mile 418.	North—By zemindary land. South—By railway fencing. East—By end of mile 417, as per plan. West—By eastern boundary of lot 363.
362	ditto ...	Pergunnah Muneer, Mouzahs Anumpore and Mahudeepore.	418	South ...	21 17 0	7 0 36	.....	.....	Commences on 2,680 feet of mile 418, and terminates att he end of same, as per plan.	North—By railway fencing. South—By zemindary land. East—By land retained by the railway company. West—By end of mile 418, as per plan.
363	ditto ...	ditto ...	418	North ...	14 11 10	4 3 11	Retained by Railway Company between lots 360 and 362.	0 2 14	Commences on 2,210 feet of mile 418, and terminates at the end of same, as per plan.	North—By class D land of the railway. South—By railway fencing. East—By western bounday of lot 361. West—By end of mile 418, as per plan.
364	ditto ...	Pergunnah Muneer, Mouzahs Anumpore, Mahudeepore, and Beheeta.	419	South ...	19 0 0	6 1 5	Retained by Railway Company.	0 2 18	Commences at the end of mile 418, as per plan, and terminates on 2,930 feet of mile 419.	North—By railway fencing. South—By zemindary land. East—By end of mile 418, as per plan. West—By Beheeta Station land and eastern boundary of lot 366.
365	ditto ...	ditto ...	419	North ...	10 12 12	3 2 3	.....	.....	ditto ...	North—By class D land of the railway. South—By railway fencing. East—By end of mile 418, as per plan. West—By Beheeta Station land.
366	ditto ...	Pergunnah Muneer, Mouzah Beheeta.	419	South ...	3 5 0	1 0 12	.....	.....	Commences on 2,930 feet of mile 419, and terminates at the end of same, as per plan.	North—By railway fencing. South—By zemindary land. East—By western boundary of lot 364. West—By end of mile 419, as per plan.
367	ditto ...	ditto ...	419	North ...	4 18 0	1 2 19	.....	.....	ditto ...	North—By zemindary land. South—By class D land of the railway. East—By ditto. West—By end of mile 419, as per plan.
368	ditto ...	Pergunnah Muneer, Mouzah Beheeta.	420	South ...	11 3 0	3 2 30	.....	.....	Commences on 25 feet of mile 420, and terminates on 1,420 feet of same, as per plan.	North—By railway fencing. South—By zemindary land. East—By railway level crossing. West—By land retained by the railway company.

369	ditto	...	ditto	..	420	North ...	5 8 0	1 3 6	.....	.....	ditto ...	North—By class D land of the railway. South—By railway fencing. East—By railway level crossing. West—By east boundary of lot 371.
370	ditto	...	ditto	...	420	South ...	18 10 8	6 0 20	.....	.....	Commences on 1,620 feet of mile 420, and terminates on 4,160 feet of same, as per plan.	North—By railway fencing. South—By zemindary land. East—By land retained by the railway company. West ditto.
371	ditto	...	ditto	...	420	North ...	11 3 8	3 2 31	.....	.....	Commences on 1,420 feet of mile 420, and terminates on 4,160 feet of same, as per plan.	North—By class D land of the railway. South—By railway fencing. East—By western boundary of lot 369. West—By eastern boundary of lot 373.
372	ditto	...	Pergunnah Muneer, Mouzahs Bagourpore and Dalourpore.		420	South ...	6 3 8	2 0 7	.....	.....	Commences on 4,580 feet of mile 420, and terminates at the end of same, as per plan.	North—By railway fencing. South—By zemindary land. East—By land retained by the railway company. West—By end of mile 420, as per plan.
373	ditto	...	ditto	...	420	North ...	5 11 8	1 3 15	Retained by Railway Company. Occupied by road	1 1 9 0 0 8 1 1 17	Commences on 4,160 feet of mile 420, and terminates at the end of same, as per plan.	North—By class D land of the railway. South—By railway fencing. East—By western boundary of lot 371. West—By end of mile 420, as per plan.
374	ditto	...	Pergunnah Muneer, Mouzah Dalourpore.		421	South ...	18 16 11	6 0 36	Retained by Railway Company.	1 0 29	Commences at the end of mile 420, as per plan, and terminates on 2,800 feet of 421.	North—By railway fencing. South—By zemindary land. East—By end of mile 420, as per plan. West—By railway level crossing.
375	ditto	...	Pergunnah Muneer, Mouzah Doomree and Dalourpore.		421	North ...	12 3 4	4 0 3	.....	.....	ditto ...	North—By class D land of the railway. South—By railway fencing. East—By end of mile 420, as per plan. West—By railway level crossing.
376	ditto	...	Pergunnah Muneer, Mouzah Dalourpore.		421	South ...	9 15 4	3 0 37	Retained by Railway Company.	0 0 37	Commences on 2,830 feet of mile 421, and terminates on 5,160 feet of same, as per plan.	North—By railway fencing. South—By zemindary land. East—By railway level crossing. West—By land retained by the railway company.
377	ditto	...	ditto	...	421	North ...	10 8 4	3 1 31	Occupied by Nullah.	0 1 20	Commences on 2,830 feet of mile 421, and terminates at the end of same, as per plan.	North—By zemindary land. South—By railway fencing. East—By railway level crossing. West—By end of mile 421, as per plan.

Consecutive Lot Number.	Name of Zillah.	Pergunnah and Mouzah.	Number of mile on which the land is situated.	Situated on which side of the Railway.	Approximate area in bergahs and acres.		Land excluded from sale from each lot.		Commencement and termination of lot.	Boundaries of lot.
					B. C. C.	A. R. P.	Reasons for exclusion.	A. R. P.		
378	Patna ...	Pergunnah Muneer, Mouzahs Delourpore and Doulutpore.	422	South ...	9 18 12	3 1 6	Retained by Railway Company.	0 3 14	Commences on 385 feet of mile 422, and terminates on 1,925 feet of same, as per plan.	North—By railway fencing. South—By zemindary land. East—By land retained by the railway company. West—By land retained by the railway company
379	ditto ...	ditto ...	422	North ...	13 15 12	4 2 9	.....	.....	Commences at the end of mile 421, as per plan, and terminates on 2,260 feet of mile 422.	North—By zemindary land. South—By railway fencing. East—By end of mile 421, as per plan. West—By nullah.
380	ditto ...	Pergunnah Muneer, Mouzahs Dureapore and Paulee.	422	South ...	17 5 4	5 2 33	.....	.....	Commences on 2,525 feet of mile 422, and terminates at the end of same, as per plan.	North—By railway fencing. South—By zemindary land. East—By land retained by the railway company. West—By end of mile 422, as per plan.
381	ditto ...	ditto ...	422	North ...	18 15 8	6 0 33	Retained by Railway Company between lots 378 and 380. Occupied by nullah between lots 379 and 381.	1 1 0 0 0 30 1 1 30	Commences on 2,335 feet of mile 422, and terminates at the end of same, as per plan.	North—By zemindary land. South—By railway fencing. East—By nullah. West—By end of mile 422, as per plan.
382	ditto ...	Pergunnah Muneer, Mouzah Paulee.	423	South ...	20 8 0	6 3 0	Retained by Railway Company.	1 1 4	Commences at the end of mile 422, as per plan, and terminates on 3,000 feet of mile 423.	North—By railway fencing. South—By zemindary land. East—By end of mile 422, as per plan. West—By land retained by the railway company.
383	ditto ...	ditto ...	423	North ...	26 10 0	8 3 1	.....	.....	ditto ...	North—By zemindary land. South—By railway fencing. East—By end of mile 422, as per plan. West—By eastern boundary of lot 385.
384	Patna ...	Pergunnah Muneer, Mouzah Perreo.	423	South ...	21 15 0	7 0 31	Retained by Railway Company.	0 3 13	Commences on 3,300 feet of mile 423 and terminates at the end of same, as per plan.	North—By railway fencing. South—By zemindary land. East—By land retained by railway company. West—By end of mile 423, as per plan.

385	ditto	...	ditto	...	423	North ...	24 16 0	8 0 32	Retained by Railway Company between lots 382 and 384.	0 3 18	ditto	...	North—By zemindary land. South—By railway fencing. East—By western boundary of lot 383. West—By end of mile 423, as per plan.
386	ditto	...	ditto	...	424	South ...	14 16 0	4 3 23	.....	.....	Commences at the end of mile 423, as per plan, and terminates on 1,400 feet of mile 424.		North—By railway fencing. South—By zemindary land. East—By end of mile 423, as per plan. West—By river Soane.
387	ditto	...	ditto	...	424	North ...	9 12 8	3 0 29	.....	.....	Commences at the end of mile 423, as per plan, and terminates on 900 feet of mile 424.		North—By zemindary land. South—By railway fencing. East—By end of mile 423, as per plan. West—By permanent land of the railway.

MONGHYR, RAILWAY DEPUTY COLLECTOR'S OFFICE, the August 1874.

W. HEYSHAM, *Offg. Railway Deputy Collector.*

اشتہار نامہ کچہري ريلوے ڈپوٹي کلکٹري اجلاس مسٹر وليم هشم صاحب ريلوے ڈپوٹي کلکٹر مقام مونگير

اس تحريرکي روسے سبهونکو واقف کيا جاتا هي که ضلع پٹنه کے علاقه مين سرکار بهادر کے خريده کي کلاس زمين بعے جو زمين ريلوے کمپني کو رسته تيارکرنيکے وقت ديا گيا تها وهي سب زمين ريلوے کمپني کا اور درکار نهونيکے سبب سرکار بهادر واپس ليکر اس جانب کو فروخت کرنيکا اختيار دي هين اسواسطے بموجب اوس اختيار کے تفصيل کي لکهي هوئي لاٹهاے کي زمين بتاريخ ۲۳ نومبر سنه ۱۸۷۴ع مطابق ۸ اگهن سنه ۱۲۸۱ بنگله روز دوشنبه مقام ناتي پور کے کلکٹر صاحب کے کچهري اس جانب کے اجلاس مين نيلام پر چڑهائے جائينگے اُون زمينون کي خريدارونکو نيچے کي لکهي هوئي شرطونکے پابند هونا پڑيگا فقط

پهلي شرط—اگر تعداد زر ثمن ايک سو روپيه سے زيادہ نهو تو کل روپيه يکبارگي ادا کئے جائينگے فقط

دوسري شرط—اگر تعداد زر ثمن ايک سو روپيه سے زيادہ هو تو جسقدر روپيه مين نيلام هو اوسکا ايک چوتهه فی الفور داخل کرنا پڑيگا اور اگر باقي روپيه نيلام کے بعد نيلام کي تاريخ سے که وہ تاريخ بهي ايک روز شمار کيا جايگا پندرهوين دن کے دوپهر تک ادا نکئے جائين يا اگر وہ روز تعطيل کا هو جس مين که دفتر بند رهے تو اوسکے بعد هي جس روز پهلے دفتر کهلے اوسکے دوپهر تک ادا نکيا جاے تو نيلام باطل هوجايگا اور جسقدر روپيه داخل هوچکے هون وہ سرکار مين ضبط هو جائينگے اور وہ جايداد پهر مثل پهلے نيلام کے اشتهار جاري هونيکے بعد نيلام پر چڑهائے جائينگے اور اوسکا جوکهم خريدار ناقيدار کو اوٹهانا پڑيگا فقط

تيسري شرط—وہ سب زمين سب سے زيادہ قيمت کي بولي بولنے والون کو بطور لاخراج کے دئے جائينگے فقط

چوتهي شرط—صاحب کلکٹر کے احکام متضمن بحالي نيلام کے بيچے پر خريدارون کو دخل دلايا جايگا مگر جس صورت مين که وہ صاحب ممبر بورڈ اف ريونيو جو اسکام کے متعهد هون اون کارروائيون کي نسبت منظوري باطل نه بخشين تو اوس دخيلکاري مين فتور آئيگا فقط

لاٹ نمبر	نام ضلع	نام موضع وپرگنه	ريلوے کے کس طرف واقع هي	اون صلعون کي تعداد جنکے اندر زمين واقع هي	تخميني موازي لاٹ بحساب بيگهه اور ايکر						وہ زمين جو هولات مين نيلام سے مستثنی کي گئي هي				لاٹ کي شروع اور انتها	لاٹ کي چوحدي
					بيگهه	کٹهه	جهنکاري	ايکر	رڈ	بيگهه	خارج هونيکي وجوہ	ايکر	رڈ	بيگهه		
۲۹۶	ضلع پٹنه	پرگنه عظيم آباد موضع ميٹها پور	دکهن	۴۰۳	۷	۰	۰	۲	۱	۱	....	....			۴۰۳ ميل کے ۱۱۳۰ فٹ سے شروع اور اُسيکے ۳۴۵۰ فٹ تک ختم	اوتر ريلوي کا گهراو دکهن زميندارِي زمين ريلوي کمپني کا سي کلاس زمين پورب ريلوي کمپني کا تالاب پچهم نالا جوکه ميٹا پور موضع کے پچهم سيوانه مين هي
۲۹۷	ايضا	پرگنه ايضا موضع ايضا	اوتر	۴۰۳	۷	۱۰	۰	۲	۱	۳۷	....	....			۴۰۳ ميل کے ۱۰۳۰ فٹ سے شروع اور اوسيکے ۳۴۵۰ فٹ تک ختم	اوتر زميندارِي زمين دکهن ريلوي کا گهراو پورب ريلوي لوالکرا سنگ پچهم نالا جوکه ميٹا پور موضع کے پچهم سيوانه مين هي
۲۹۸	ايضا	پرگنه ايضا موضع ابارپور	دکهن	۴۰۳	۵	۹	۰	۱	۳	۸	ريلوي کمپني کے رکها هوا زمين ريلوي کمپني کا تالاب کا شامل نالا و رسته	۱ ۰ ۰ ۰	۱ ۰ ۰ ۰	۱۲ ۱۸ ۱۵ ۰۵	۴۰۳ ميل کے ۳۴۸۰ فٹ سے شروع اور اُسيکے اخير تک ختم	اوتر ريلوي کا گهراو دکهن زميندارِي زمين پورب نالا يا که ميٹا پور موضع کے سيوانه پچهم ۴۰۳ ميل کے اخير مطابق نقشه

۲۹۹	ایضا	ایضا	۴۰۳	اوتر	۶	۱	۰	۲	۰	۰	....	....	ایضا	اوتر زمینداري زمین دکھن ریلوے کا گھراو پورب نالا یا کہ میڈھ پور موضع کے میونہ پچھم ۴۰۳ میل کے اخیر مطابق نقشہ
۳۰۰	ایضا	ایضا و پھلواري موضع ایار پور و ھیکنپورہ	۴۰۴	دکھن	۸	۹	۷	۲	۳	۸	....	....	۴۰۳ میل کے اخیر سے شروع اور ۴۰۴ میل کے ۳۰۵۰ فٹ تک ختم مطابق نقشہ	اوتر ریلوے کا گھراو دکھن زمینداري زمین پورب ۴۰۳ میل کے اخیر مطابق نقشہ پچھم ریلوي لوالگرا سنگ
۳۰۱	ایضا	ایضا	۴۰۴	اوتر	۸	۹	۷	۲	۳	۸	....	....	ایضا	اوتر زمینداري زمین دکھن ریلوے کا گھراو پورب ۴۰۳ میل کے اخیر مطابق نقشہ پچھم ریلوی لوالگراسنگ
۳۰۲	ایضا	پرگنہ ایضا موضع دھیرا چک و سکڑي	۴۰۴	دکھن	۶	۲	۴	۲	۰	۳	....	....	۴۰۴ میل کے ۳۰۸۰ فٹ سے شروع اور اوسی کے اخیر تک ختم مطابق نقشہ	اوتر ریلوے کا گھراو دکھن زمینداري زمین پورب ریلوي لوالگراسنگ پچھم ۴۰۴ میل کے اخیر مطابق نقشہ
۳۰۳	ایضا	ایضا	۴۰۴	اوتر	۶	۲	۴	۳	۰	۳	رستہ	۰ ۰ ۱۲	ایضا	اوتر زمینداري زمین دکھن ریلوے کا گھراو پورب ریلوي لوالگراسنگ پچھم ۴۰۴ میل کے اخیر مطابق نقشہ
۳۰۴	ایضا	ایضا	۴۰۵	دکھن	۷	۶	۵	۹	۱	۲۷	....	....	۴۰۴ میل کے اخیر سے شروع اور ۴۰۵ میل کے ۲۴۱۰ فٹ تک ختم مطابق نقشہ	اوتر ریلوے کا گھراو دکھن زمینداري زمین پورب ۴۰۴ میل کے اخیر مطابق نقشہ پچھم نالا
۳۰۵	ایضا	ایضا	۴۰۵	اوتر	۷	۶	۵	۲	۱	۲۷	....	....	ایضا	اوتر زمینداري زمین دکھن ریلوے کا گھراو پورب ۴۰۴ میل کے اخیر مطابق نقشہ پچھم نالا
۳۰۶	ایضا	پرگنہ پھلواري موضع و پھیراچک و سادھپورہ و ایاز پور	۴۰۵	دکھن	۱۱	۱۰	۰	۳	۳	۸	....	....	۴۰۵ میل کے ۲۴۶۰ فٹ سے شروع اور اوسي کے اخیر تک ختم مطابق نقشہ	اوتر ریلوي کا گھراو دکھن زمینداري زمین پورب نالا پچھم ۴۰۵ میل کے اخیر مطابق نقشہ

لاٹ نمبر	نام ضلع	نام پرگنہ و موضع	اون میلوں کی تعداد جو اندر زمین واقع ہی	ریلوے کے کسطرف واقع ہی	تخمینی موازی لاٹ بحساب بیگھہ اور ایکر					وہ زمین جو ہر لاٹ مین نیلام سے مستثنی کی گئی ہی				لاٹ کی شروع اور انتہا	لاٹ کی چوحدی
					بیگھہ	کٹھہ	چھٹانک	ایکر	رڈ	پول	ایکر	رڈ	پول		
۳۰۷	ضلع پٹنہ	پرگنہ پھولواري و موضع پھیرا چک رمادھن پورہ و پہاڑپور	۴۰۵	اوتر	۱۱	۹	۰	۳	۳	۶	رستہ و نالا	۰	۱	۲۰	۴۰۵ میل کے ۲۴۶۰ فٹ سے شروع اور اُسیکے اخیر تک ختم مطابق نقشہ	اوتر زمینداري زمین دکھن ریلوي کا گھراو پورب نالا پچھم ۴۰۵ میل کے اخیر مطابق نقشہ
۳۰۸	ایضا	پرگنہ ایضا موضع پہاڑ پور و پھولواري	۴۰۶	دکھن	۸	۱۶	۲	۲	۳	۲۶	....		.....		۴۰۵ میل کے اخیر سے شروع اور ۴۰۶ میل کے ۲۲۲۵ فٹ تک ختم	اوتر ریلوي کا گھراو دکھن زمینداري زمین پورب ۴۰۵ میل کے اخیر مطابق نقشہ پچھم ۳۱۰ نمبر لاٹ کا پورب سیوانہ
۳۰۹	ایضا	پرگنہ ایضا موضع پہاڑ پور و پھولواري	۴۰۶	اوتر	۸	۱۱	۱۰	۲	۳	۱۴	....		....	ایضا	اوتر زمینداري زمین دکھن ریلوي کا گھراو پورب ۴۰۵ میل کے اخیر مطابق نقشہ پچھم ۳۱۱ نمبر لاٹ کا پورب سیوانہ
۳۱۰	ایضا	پرگنہ ایضا موضع پھولواري	۴۰۶	دکھن	۱۰	۹	۱	۳	۱	۳۳	.....		....		۴۰۶ میل کے ۲۲۲۵ فٹ سے شروع اور اوسیکے اخیر تک ختم مطابق نقشہ	اوتر ریلوي کا گھراو دکھن زمینداري زمین پورب ۳۰۸ نمبر لاٹ کا پچھم سیوانہ پچھم ۴۰۶ میل کے اخیر مطابق نقشہ
۳۱۱	ایضا	ایضا	۴۰۶	اوتر	۱۱	۲	۰	۳	۲	۲۷	رستہ	۰۰	۰	۸	ایضا	اوتر زمینداري زمین دکھن ریلوي کا گھراو پورب ۳۰۹ نمبر لاٹ کا پچھم سیوانہ پچھم ۴۰۶ میل کے اخیر مطابق نقشہ
۳۱۲	ایضا	پرگنہ ایضا موضع ایضا و کلیلپورہ	۴۰۷	دکھن	۵	۱۹	۰	۱	۳	۳۵	....		....		۴۰۷ میل کے ۲۰۰ فٹ سے شروع اور اوسیکے ۱۸۰۰ فٹ تک ختم مطابق نقشہ	اوتر ریلوي کا گھراو دکھن زمینداري زمین پورب ریلوي کمپني کا رکھا ہوا زمین پچھم ایضا

۳۱۳	ایضا	ایضا	۴۰۷	اوتر	۷	۹	۰	۲	۱	۳۵	....	....	۴۰۶ میل کے اخیر سے شروع اور ۴۰۷ میل کے ۱۹۲۵ فٹ تک ختم مطابق نقشہ	اوتر زمینداري زمین دکھن ریلوي کا گھراو پورب ۴۰۶ میل کے اخیر پچھم ریلوي لوالکراسنگ	
۳۱۴	ایضا	پرگنہ پھلواري موضع کلیل پور و سود پورہ	۴۰۷	دکھن	۱۱	۰	۰	۳	۲	۲۲	....	....	۴۰۷ میل کے ۱۹۷۰ فٹ سے شروع اور اُسیکے اخیر تک ختم مطابق نقشہ	اوتر ریلوي کا گھراو دکھن زمینداري زمین پورب ریلوی کمپنی کا رکھا ہوا زمین پچھم ۴۰۷ میل کے اخیر مطابق نقشہ	
۳۱۵	ایضا	ایضا	۴۰۷	اوتر	۱۱	۷	۰	۳	۳	۰	ریلوے کمپني کا رکھا ہوا زمین	....	۴۰۷ میل کے ۱۹۴۰ فٹ سے شروع اور اوسیکے اخیر تک ختم مطابق نقشہ	اوتر زمینداري زمین دکھن ریلوي کا گھراو پورب ریلوي لوالکراسنگ پچھم ۴۰۷ میل کے اخیر مطابق نقشہ	۹ ۲ ۰
۳۱۶	ایضا	پرگنہ ایضا موضع سودپورہ وبادلپورہ	۴۰۸	دکھن	۶	۵	۹	۲	۰	۱۲	....	....	۴۰۷ میل کے اخیر سے شروع اور ۴۰۸ میل کے ۱۳۹۰ فٹ تک ختم مطابق نقشہ	اوتر ریلوي کا گھراو دکھن زمینداري زمین پورب ۴۰۷ میل کے خیر پچھم اري گیشن ڈیپارٹمنٹ کا کھال کے پہاڑ	
۳۱۷	ایضا	ایضا	۴۰۸	اوتر	۶	۱۱	۵	۲	۰	۲۸	....	....	ایضا	اوتر زمینداري زمین دکھن ریلوي کا گھراو پورب ۴۰۷ میل کے اخیر مطابق نقشہ پچھم اري گشن ڈیپارٹمنٹ کا کھال کے پہاڑ	
۳۱۸	ایضا	پرگنہ ایضا موضع بادلپورہ	۴۰۸	دکھن	۹	۱	۴	۳	۰	۰	....	....	۴۰۸ میل کے ۱۷۹۰ فٹ سے شروع اور اوسیکے ۴۰۰۰ فٹ تک ختم مطابق نقشہ	اوتر ریلوي کا گھراو دکھن زمینداري زمین پورب اري گیشن ڈیپارٹمنٹ کا کھال کے پہاڑ پچھم ریلوے لولکراسنگ جوکہ دلا پور اسٹیشن کے زمین کے پورب واقع هي	
۳۱۹	ایضا	ایضا	۴۰۸	اوتر	۷	۳	۴	۲	۱	۱۹	....	....	۴۰۸ میل کے ۱۷۹۰ فٹ سے شروع اور اوسیکے ۳۷۴۰ فٹ تک ختم مطابق نقشہ	اوتر زمینداري زمین و رستہ دکھن ریلوي کا گھراو پورب اري گیشن ڈیپارٹمنٹ کا کھال کے پہاڑ پچھم ریلوي گوڈسٹر کے سیڈنگ	
۳۲۰	ایضا	پرگنہ ایضا موضع سلیم پور چترا	۴۰۹	دکھن	۶	۱۲	۰	۲	۰	۲۹	....	....	۴۰۹ میل کے ۱۱۵۰ فٹ سے شروع اور اوسیکے ۳۰۵۰ فٹ تک مطابق نقشہ	اوتر ریلوي کا گھراو دکھن زمینداري زمین پورب دانا پور اسٹیشن کي زمین پچھم ریلوي کمپني کا رکھا ہوا زمین	

لاٹ نمبر	نام ضلع	نام پرگنہ و موضع	اون میلوں کی تعداد جو کہ واقع ہی اندر زمین واقع ہی	ریلوے کے کسطرف	تخمیني موزي لاٹ بحساب بیگھہ اور ایکر						وہ زمین جو ہر لاٹ میں نیلام سے مستثنی کي گئي ہی			لاٹ کي شروع اور انتہا	لاٹ کي چوحدي
					بیگھہ	کٹھہ	چھٹانک	ایکر	رود	پول	خارج ہونیکي وجوہ	ایکر	رود	پول	
۳۲۱	ضلع پٹنہ	پرگنہ ایضا موضع سلیم پور چترا	۴۰۹	اوتر	۶	۳	۱۷	۲	۰	۷	....		....	۴۰۹ میل کے ۱۵۰۰ فٹ سے شروع اور اُسیکے ۳۱۲۰ فٹ تک ختم مطابق نقشہ	اوتر زمینداري زمین دکھن ریلوي کا گھراو پورب ریلوے کمپني کا رکھا ہوا زمین پچھم ۳۲۳ نمبر لاٹ کا پورب سیوانہ
۳۲۲	ایضا	پرگنہ ایضا موضع ایضا وسرپري	۴۰۹	دکھن	۷	۱۶	۷	۲	۲	۱۳	....		....	۴۰۹ میل کے ۳۱۵۰ فٹ سے شروع اور اُسیکے اخیر تک ختم مطابق نقشہ	اوتر ریلوي کا گھراو دکھن زمینداری زمین پورب ریلوے کمپني کا رکھا ہو زمین پچھم ۴۰۹ میل کے اخیر مطابق نقشہ
۳۲۳	ایضا	ایضا	۴۰۹	اوتر	۸	۵	۱۷	۲	۲	۳۸	ریلوي کمپني کا رکھا ہوا زمین تالاب کے گھیرے کے اندر ریلوي کے دخلي زمین	۰ ۰ ۰ ۰	۰ ۰ ۱ ۱	۲۰ ۰ ۸ ۲۸	اوتر زمینداري زمین دکھن ریلوي کا گھراو پورب ۳۲۱ نمبر لاٹ کا پچھم سیوانہ پچھم ۴۰۹ میل کے اخیر مطابق نقشہ
۳۲۴	ایضا	پرگنہ ایضا موضع سرپري	۴۱۰	دکھن	۹	۰	۰	۲	۳	۳۶	....		....	۴۰۹ میل کے اخیر سے شروع اور ۴۱۰ میل کے ۲۴۶۰ فٹ تک ختم مطابق نقشہ	اوتر ریلوي کا گھراو دکھن زمینداري زمین پورب ۴۰۹ میل کے اخیر مطابق نقشہ پچھم ۳۲۶ نمبر لاٹ کا پورب سیوانہ
۳۲۵	ایضا	ایضا	۴۱۰	اوتر	۹	۸	۰	۳	۰	۱۸	....		....	۴۰۹ میل کے اخیر سے شروع اور ۴۱۰ میل کے ۲۲۵۰ فٹ تک ختم مطابق نقشہ	اوتر زمینداري زمین دکھن ریلوي کا گھراو پورب ۴۰۹ میل کے اخیر مطابق نقشہ پچھم ۳۲۹ نمبر لاٹ کا پورب سیوانہ
۳۲۶	ایضا	پرگنہ ایضا موضع سرپري و گورگما	۴۱۰	دکھن	۸	۰	۰	۲	۲	۲۲	ریلوي کمپني کا رکھا ہوا زمین	۰	۰	۲۵	۴۱۰ میل کے ۲۴۶۰ فٹ سے شروع اور اوسیکے ۳۹۶۰ فٹ تک ختم مطابق نقشہ	اوتر ریلوي کا گھراو دکھن زمینداري زمین پورب ۳۲۴ نمبر لاٹ کا پچھم سیوانہ پچھم نالا

۳۲۷	ایضا	پرگنه ایضا	۴۱۰	اوتر	۹	۱	۸	۳	۰	۰	... ..	.....	۴۱۰ میل کے ۲۵۵۰ فٹ سے شروع اور اوسیکے ۳۹۰۰ فٹ تک ختم مطابق نقشه	اوتر سرکاري رستہ دکھن ریلوے کا گھراو پورب ۳۲۵ نمبر لاٹ کا پچھم سیوانه پچھم رستہ
۳۲۸	ایضا	پرگنه ایضا موضع گورگما و کوٹیا	۴۱۰	دکھن	۵	۱۰	۰	۱	۲	۱۱	... ..	.. ...	۴۱۰ میل کے ۴۰۰۰ فٹ سے شروع اور اوسیکے اخیر تک ختم مطابق نقشه	اوتر ریلوے کا گھراو دکھن زمینداري زمین پورب ریلوے کمپني کا رکھا هوا زمین پچھم ۴۱۰ میل کے اخیر مطابق نقشه
۳۲۹	ایضا	ایضا	۴۱۰	اوتر	۶	۰	۰	۱	۳	۳۸	رستہ	۱۲ ۳ ۱	۴۱۰ میل کے ۳۹۵۰ فٹ سے شروع اور اوسیکے اخیر تک ختم مطابق نقشه	اوتر زمینداري زمین دکھن ریلوے کا گھراو پورب رستہ پچھم ۴۱۰ میل کے اخیر مطابق نقشه
۳۳۰	ایضا	پرگنه ایضا موضع کوٹیا و ماپورة	۴۱۱	دکھن	۱۲	۵	۰	۴	۰	۸	ریلوي کمپني کا رکھا هو زمین	۰ ۰ ۲۵	۴۱۰ میل کے اخیر سے شروع اور ۴۱۱ میل کے ۲۵۷۰ فٹ تک ختم مطابق نقشه	اوتر ریلوے کا گھراو دکھن زمینداري زمین پورب ۴۱۰ میل کے اخیر مطابق نقشه پچھم ریلوي کمپني کا رکھا هوا زمین
۳۳۱	ایضا	ایضا	۴۱۱	اوتر	۱۲	۵	۰	۴	۱	۲۱	..	.. ...	۴۱۰ میل کے اخیر سے شروع اور ۴۱۱ میل کے ۲۶۷۰ فٹ تک ختم مطابق نقشه	اوتر زمینداري زمین دکھن ریلوے کا گھراو پورب ۴۱۰ میل کے اخیر مطابق نقشه پچھم ۳۳۳ نمبر لاٹ کا پورب سیوانه
۳۳۲	ایضا	پرگنه ایضا موضع دریا پور	۴۱۱	دکھن	۱۲	۱۶	۰	۴	۰	۳۷	ریلوي کمپني کا رکھا هوا زمین	۰ ۱ ۷	۴۱۱ میل کے ۲۷۷۰ فٹ سے شروع اور اوسیکے اخیر تک ختم مطابق نقشه	اوتر ریلوے کا گھراو دکھن زمینداري زمین پورب ریلوي کمپني کا رکھا هوا زمین پچھم ۴۱۱ میل کے اخیر مطابق نقشه
۳۳۳	ایضا	ایضا	۴۱۱	اوتر	۱۳	۱۳	۱۰	۴	۲	۴	۳۳۰ ۳۳۲ نمبر لاٹ کا درمیاني ریلوي کمپني کا رکھا هوا زمین رستہ	۰ ۱ ۲	۴۱۱ میل کے ۲۶۷۰ فٹ سے شروع اور اوسیکے اخیر تک ختم مطابق نقشه	اوتر زمینداري زمین دکھن ریلوے کا گھراو پورب ۳۳۱ نمبر لاٹ کا پچھم سیوانه پچھم ۴۱۱ میل کے اخیر مطابق نقشه
۳۳۴	ایضا	پرگنه ایضا و صدیر موضع دریا پور و نیورا	۴۱۲	دکھن	۱۰	۲	۵	۳	۱	۱۵	.. ...	.. ...	۴۱۱ میل کے اخیر سے شروع اور ۴۱۲ میل کے ۱۹۰۰ فٹ تک ختم مطابق نقشه	اوتر ریلوي کا گھراو دکھن زمینداري زمین پورب ۴۱۱ میل کے اخیر مطابق نقشه پچھم ریلوي لوالکراسنگ

لاٹ نمبر	نام ضلع	نام پرگنہ اور موضع	ریلوے کے کسطرف واقع ہے اور میلوں کی تعداد جنکے اندر زمین واقع ہے	تخمیني موازي لاٹ بحساب بیگھہ اور ایکر: بیگھہ	کٹھہ	چھٹانک	ایکر	رود	پول	وہ زمین جو ہر لاٹ میں نیلام سے مستثنی کی گئی ہے: خارج ہونیکی وجوہ	ایکر	رود	پول	لاٹ کی شروع اور انتہا	لاٹ کی چوحدي
۳۳۵	ضلع پٹنہ	پرگنہ چھپولواري و صدر موضع دریاپور وبیوارا	۴۱۲ اوتر	۱۳	۲	۸	۴	۱	۱۴	.....	...	..	۴۱۱ میل کے اخیر سے شروع اور ۴۱۲ میل کے ۱۹۰۰ فٹ تک ختم مطابق نقشہ	اوتر زمینداري زمین دکھن ریلوي کا گھراو پورب ۴۱۱ میل کے اخیر مطابق نقشہ پچھم ریلوي لوالکراسنگ
۳۳۶	ایضا	پرگنہ ایضا موضع بیوا و گورھنا و کوشبري	۴۱۲ دکھن	۱۴	۱۲	۰	۴	۳	۱۲	.....	.....		۴۱۲ میل کے ۱۹۲۰ فٹ سے شروع اور اوسیکے اخیر تک ختم مطابق نقشہ	اوتر ریلوي کا گھراو دکھن زمینداري زمین پورب ریلوے لوالکرا سنگ پچھم ۴۱۲ میل کے اخیر مطابق نقشہ
۳۳۷	ایضا	ایضا	۴۱۲ اوتر	۱۰	۱۲	۰	۳	۲	۱	رستہ	۰	۰	۶	ایضا	اوتر زمینداري زمین دکھن ریلوي کا گھراو پورب ریلوي لولکراسنگ پچھم ۴۱۲ میل کے اخیر مطابق نقشہ
۳۳۸	ایضا	پرگنہ منیر موضع کوشبر	۴۱۳ دکھن	۸	۲	۰	۲	۲	۲۹	ریلوے کمپني کا رکھا ہوا زمین	۰	۰	۲۲	۴۱۲ میل کے اخیر سے شروع اور ۴۱۳ میل کے ۲۰۲۰ فٹ تک ختم مطابق نقشہ	اوتر ریلوي کا گھراو دکھن زمینداري زمین پورب ۴۱۲ میل کے اخیر مطابق نقشہ پچھم ریلوي لوالکرا سنگ
۳۳۹	ایضا	ایضا	۴۱۳ اوتر	۱۲	۲	۱۰	۴	۰	۲	....	....			ایضا	اوتر زمینداري زمین دکھن ریلوي کا گھراو پورب ۴۱۲ میل کے اخیر مطابق نقشہ پچھم ریلوے لوالکرا سنگ
۳۴۰	ایضا	پرگنہ ایضا موضع کوشبري و برنیا	۴۱۳ دکھن	۱۵	۱۶	۱۱	۵	۰	۳۸	....	.....			۴۱۳ میل کے ۲۰۴۵ فٹ سے شروع اور اوسیکے اخیر تک ختم مطابق نقشہ	اوتر ریلوي کا گھراو دکھن زمینداري زمین پورب ریلوے لولکرا سنگ پچھم ۴۱۳ میل کے اخیر مطابق نقشہ

۳۴۱	ایضا	پرگنه منیر موضع کوشیری و پرزیا	۴۱۳	برتر	۱۲	۰	۰	۳	۳	۳۵	رسته	۰	۰	۰	۳۱۳ میل سے ۲۰۴۵ فٹ سے شروع اور اسیکے اخیر تک ختم مطابق نقشه	ارتر زمینداري زمین دکھن ریلوي کا گھراو پورب ریلوي لوالکراسنگ پچھم ۴۱۲ میل کے اخیر مطابق نقشه
۳۴۲	ایضا	پرگنه ایضا موضع ایضا و موضا پور	۴۱۴	دکھن	۱۲	۵	۰	۴	۰	۸	ریلوے کمپني کا رکھا هوا زمین	۰	۱	۲۸	۴۱۳ میل کے اخیر سے شروع اور ۴۱۴ میل کے ۲۶۲۰ فٹ تک ختم مطابق نقشه	اوتر ریلوي کا گھراو دکھن زمینداري زمین پورب ۴۱۳ میل کے اخیر مطابق نقشه پچھم ریلوي لوالکراسنگ
۳۴۳	ایضا	ایضا	۴۱۴	اوتر	۱۳	۱۰	۰	۴	۱	۳۴	....		....		ایضا	اوتر زمینداري زمین دکھن ریلوي کا گھراو پورب ۴۱۳ میل کے اخیر مطابق نقشه پچھم ریلوي لوالکراسنگ
۳۴۴	ایضا	موضع مخدوم پور وزیتي پور	۴۱۴	دکھن	۱۹	۷	۰	۶	۱	۲۴	ریلوے کمپني کا رکھا هوا زمین	۰	۱	۱۸	۴۱۴ میل کے ۲۶۴۵ فٹ سے شروع اور اوسیکے اخیر تک ختم مطابق نقشه	اوتر ریلوي کا گھراو دکھن زمینداري زمین پورب ریلوے لوالکراسنگ پچھم ۴۱۴ میل کے اخیر مطابق نقشه
۳۴۵	ایضا	پرگنه ایضا موضع موضا پور و صادهورام پور و کوسلا و چیتي پور	۴۱۴	اوتر	۱۵	۸	۰	۵	۰	۱۵	رسته	۰	۰	۷	ایضا	اوتر زمینداري زمین دکھن ریلوي کا گھراو پورب ریلوے لوالکراسنگ پچھم ۴۱۴ میل کے اخیر مطابق نقشه
۳۴۶	ایضا	پرگنه ایضا موضع چیتي پور	۴۱۵	دکھن	۱۱	۱۶	۱۲	۳	۳	۲۶	ریلوے کمپني کا رکھا هوا زمین	۰	۱	۳۹	۴۱۴ میل کے اخیر سے شروع اور ۴۱۵ میل کے ۲۴۵۰ فٹ تک ختم مطابق نقشه	اوتر ریلوي کا گھراو دکھن زمینداري زمین پورب ۴۱۴ میل کے اخیر مطابق نقشه پچھم ۳۴۸ نمبر لاٹ کا پورب سیوانه
۳۴۷	ایضا	ایضا	۴۱۵	اوتر	۱۱	۱۶	۴	۳	۳	۲۵	....		....		ایضا	اوتر زمینداري زمین دکھن ریلوي کا گھراو پورب ۴۱۴ میل کے اخیر مطابق نقشه پچھم ۳۴۹ نمبر کا لاٹ پورب سیوانه
۳۴۸	ایضا	پرگنه ایضا موضع ایضا و سري چندپور	۴۱۵	دکھن	۱۳	۱۹	۰	۴	۲	۱۸	....		....		۴۱۵ میل کے ۲۴۵۰ فٹ سے شروع اور اوسیکے اخیر تک ختم مطابق نقشه	اوتر ریلوي کا گھراو دکھن زمینداري زمین پورب ۳۴۶ نمبر لاٹ کا پچھم سیوانه پچھم ۴۱۵ میل کے اخیر مطابق نقشه

لاٹ نمبر	نام ضلع	نام پرگنہ و موضع	اون میلوں کی تعداد جنکے اندر زمین واقع ہی	ریلوے کے کنارے واقع ہی	تخمینی موازی لاٹ بحساب بیگھہ اور ایکر						وہ زمین جو ہر لاٹ مین نیلام سے مستثنی کی گئی ہی			لاٹ کی شروع اور انتہا	لاٹ کی چوحدی
					بیگھہ	کٹھہ	چھٹانک	ایکر	رڈ	پرچ	خارج ہونیکی وجوہ	ایکر	رڈ	پرچ	
۳۴۹	ضلع پگنہ	پرگنہ کتہہ موضع چیتی پور وسری چاہ پور	۴۱۵	اوتر	۱۳	۷	۰	۴	۱	۲۶	....		....	۴۱۵ میل کے ۲۴۵۰ فٹ سے شروع اور اوسی کے اخیر تک ختم مطابق نقشہ	اوتر زمینداری زمین دکھن ریلوے کا گھراو پورب ۳۴۷ نمبر لاٹ کا پچھم سیوانہ پچھم ۴۱۵ میل کے اخیر مطابق نقشہ
۳۵۰	ایضا	پرگنہ ایضا موضع چیتی پور نشوار	۴۱۶	دکھن	۷	۹	۸	۲	۱	۲۶	ریلوے کمپنی کا رکھا ہوا زمین	۰	۰	۳۸	۴۱۵ میل کے اخیر سے شروع اور ۴۱۶ میل کے ۱۴۳۰ فٹ تک ختم مطابق نقشہ	اوتر ریلوے کا گھراو دکھن زمینداری زمین پورب ۴۱۵ میل کے اخیر مطابق نقشہ پچھم ریلوے کمپنی کا رکھا ہوا زمین
۳۵۱	ایضا	ایضا	۴۱۶	اوتر	۸	۵	۸	۲	۲	۳۸	....		....	ایضا	اوتر زمینداری زمین دکھن ریلوے کا گھراو پورب ۴۱۵ میل کے اخیر مطابق نقشہ پچھم ۳۵۳ نمبر لاٹ کا پورب سیوانہ
۳۵۲	ایضا	پرگنہ ایضا موضع نشوار	۴۱۶	دکھن	۸	۱۵	۰	۲	۳	۲۳	ریلوے کمپنی کا رکھا ہوا زمین	۰	۰	۲۶	۴۱۶ میل کے ۱۵۳۰ فٹ سے شروع اور اوسیکے ۳۱۳۰ فٹ تک ختم مطابق نقشہ	اوتر ریلوے کا گھراو دکھن زمینداری زمین پورب ریلوے کمپنی کا رکھا ہوا زمین پچھم ایضا
۳۵۳	ایضا	ایضا	۴۱۶	اوتر	۱۰	۳	۰	۳	۱	۱۷	....		....	۴۱۶ میل کے ۱۴۳۰ فٹ سے شروع اور اوسی کے ۳۱۶۰ فٹ تک ختم مطابق نقشہ	اوتر زمینداری زمین دکھن ریلوی کا گھراو پورب ۳۵۱ نمبر لاٹ کا پچھم سیوانہ پچھم بالا
۳۵۴	ایضا	پرگنہ ایضا موضع نشوار و دلچھت چک و شمشیر	۴۱۶	دکھن	۸	۱۹	۴	۲	۳	۳۴	ریلوے کمپنی کا رکھا ہوا زمین	۰	۱	۱	۴۱۶ میل کے ۳۲۶۰ فٹ سے شروع اور اوسیکے اخیر تک ختم مطابق نقشہ	اوتر ریلوے کا گھراو دکھن زمینداری زمین پورب ریلوے کمپنی کا رکھا ہوا زمین پچھم ۴۱۶ میل کے اخیر مطابق نقشہ

۳۵۵	ایضا	ایضا	۴۱۶	اوتر	۹	۸	۸	۳	-	۱۸	۳۵۰ ۳۵۲ نمبر لات کا درمیاني ریلوے کمپني کا رکھا هوا زمین	۰	۰	۲۹	۴۱۶ میل کے ۳۲۲۰ فٹ سے شروع اور اسیکے اخیر تک ختم مطابق نقشه	اوتر زمینداري زمین دکھن ریلوي کا گھراو پورب نالا پچھم ۴۱۶ میل کے اخیر مطابق نقشه
											۳۵۲ ۳۵۴ نمبر لات کا درمیاني ریلوي کا رکھا هوا زمین	۰	۰	۳۶		
												۰	۰	۲۰		
											رسقه و نالا	۱	۰	۳۰		
۳۵۶	ایضا	پرگنه ایضا موضع شمشیرا	۴۱۷	دکھن	۷	۰	۹	۰	۲	۱	۳۴	....			۴۱۶ میل کے اخیر سے شروع اور ۴۱۷ میل کے ۱۹۷۵ فٹ تک ختم مطابق نقشه	اوتر ریلوي کا گھراو دکھن زمینداري زمین پورب ۴۱۶ میل کے اخیر مطابق نقشه پچھم ریلوے کمپني کا رکھا هوا زمین
۳۵۷	ایضا	ایضا	۴۱۷	اوتر	۷	۳	۲	۲	۲	۱	۱۹	....			ایضا	اوتر زمینداري زمین دکھن ریلوي کا گھراو پورب ۴۱۶ میل کے اخیر مطابق نقشه پچھم نالا
۳۵۸	ایضا	منیر موضع لچھمي پور و بیصنپور	۴۱۷	دکھن	۱۲	۲	۱۲	-	۴	۲	....				۴۱۷ میل کے ۲۲۵۵ فٹ سے شروع اور اوسیکے اخیر تک ختم مطابق نقشه	اوتر ریلوي کا گھراو دکھن زمینداري زمین پورب نالا پچھم ۴۱۷ میل کے اخیر مطابق نقشه
۳۵۹	ایضا	ایضا	۴۱۷	اوتر	۱۳	۱۰	۰	۴	۱	۳۴	ریلوي کمپني کا رکھا هوا زمین نالا	۰	۱	۸	۴۱۷ میل کے ۲۱۸۰ فٹ سے شروع اور اوسیکے اخیر تک ختم مطابق نقشه	اوتر ریلوي کا گھراو دکھن زمینداري زمین پورب نالا پچھم ۴۱۷ میل کے اخیر مطابق نقشه
												۰	۲	۰		
												۰	۳	۸		
۳۶۰	ایضا	پرگنه ایضا موضع پینسور و شیباشپور	۴۱۸	دکھن	۸	۷	۳	۲	۳	۲	ریلوي کمپني کا رکھا شوا زمین	۰	۱	۹	۴۱۷ میل کے اخیر سے شروع اور ۴۱۸ میل کے ۲۲۶۰ فٹ تک ختم مطابق نقشه	اوتر ریلوي کا گھراو دکھن زمینداري زمین پورب ۴۱۷ میل کے اخیر پچھم ریلوي کمپني کا رکھا هوا زمین
۳۶۱	ایضا	ایضا	۴۱۸	اوتر	۸	۱۵	۰	۲	۳	۲۳	....				۴۱۷ میل کے اخیر سے شروع اور ۴۱۸ میل کے ۲۲۱۰ فٹ تک ختم مطابق نقشه	اوتر زمینداری زمین دکھن ریلوی کا گھراو پورب ۴۱۷ میل کے اخیر پچھم ۳۶۳ نمبر لات کا پورب میوانه
۳۶۲	ایضا	پرگنه ایضا موضع انندپور و مهدیپور	۴۱۸	دکھن	۲۱	۱۷	۰	۷	-	۳۶	....				۴۱۸ میل کے ۲۶۸۰ فٹ سے شروع اور اوسیکے اخیر تک ختم مطابق نقشه	اوتر ریلوي کا گھراو دکھن زمینداري زمین پورب ریلوي کمپني کا رکھا هوا زمین پچھم ۴۱۸ میل کے اخیر مطابق نقشه

لات نمبر	نام ضلع	نام پرگنه و موضع	اون نمبر کی تعداد جو کہ اندر زمین واقع ہی	ریلوے کے کنارے واقع ہی	تخمینی موازی لات بحساب بیگھہ اور ایکر					وہ زمین جو ہر لات میں نیلام سے مستثنی کی گئی ہی				لات کی شروع اور انتہا	لات کی چوحدی
					بیگھہ	کٹھہ	چھٹانک	ایکر	رود	خارج ہونیکی وجوہ	ایکر	رود	پرچ		
۳۶۳	ضلع پٹنہ	پرگنہ منیر موضع اندپور و مہدی پور	۴۱۸	اوتر	۱۴	۱۱	۱۰	۴	۳	۳۶۰ ۳۶۲ نمبرلات کا درمیانی ریلوی کمپنی کا رکھا ہوا زمین	۰	۲	۱۴	۴۱۸ میل کے ۲۲۱۰ فٹ سے شروع اور اوسیکے اخیر تک ختم مطابق نقشہ	اوتر ریلوی کا کلاس ڈی زمین دکھن ریلوی کا گھراو پورب ۳۶۱ نمبرلات کا پچھم سیوانہ پچھم ۴۱۸ میل کے اخیر مطابق نقشہ
۳۶۴	ایضا	پرگنہ ایضا موضع اندپور ومہدی پور و نھٹیا	۴۱۹	دکھن	۱۹	۰	۰	۶	۱	ریلوی کمپنی کا رکھا ہوا زمین	۰	۲	۱۸	۴۱۸ میل کے اخیر سے شروع اور ۴۱۹ میل کے ۲۹۳۰ فٹ تک ختم مطابق نقشہ	اوتر ریلوی کا گھراو دکھن زمینداری زمین پورب ۴۱۸ میل کے اخیر پچھم نھٹیا اسٹیشن کی زمین و ۳۶۶ نمبرلات کا پورب سیوانہ
۳۶۵	ایضا	ایضا	۴۱۹	اوتر	۱۰	۱۲	۱۲	۳	۲	....		....		ایضا	اوتر ریلوی کمپنی کا کلاس ڈی زمین دکھن ریلوی کا گھراو پورب ۴۱۸ میل کے اخیر مطابق نقشہ پچھم نھٹیا اسٹیشن کی زمین
۳۶۶	ایضا	پرگنہ ایضا موضع نھٹیا	۴۱۹	دکھن	۳	۵	۰	۱	۰	....		....		۴۱۹ میل کے ۲۹۳۰ فٹ سے شروع اور اوسیکے اخیر تک ختم مطابق نقشہ	اوتر ریلوی کا گھراو دکھن زمینداری زمین پورب ۳۶۴ نمبرلات کا پچھم سیوانہ پچھم ۴۱۹ میل کے اخیر مطابق نقشہ
۳۶۷	ایضا	ایضا	۴۱۹	اوتر	۴	۱۸	۰	۱	۲	۱۹		....		ایضا	اوتر زمینداری زمین دکھن ریلوی کا کلاس ڈی زمین پورب ایضا پچھم ۴۱۹ میل کے اخیر مطابق نقشہ
۳۶۸	ایضا	ایضا	۴۲۰	دکھن	۱۱	۳	۰	۳	۲	۳۰		....		۴۲۰ میل کے ۲۵ فٹ سے شروع اور اوسیکے ۱۴۲۰ فٹ تک ختم مطابق نقشہ	اوتر ریلوے کا گھراو دکھن زمینداری زمین پورب ریلوی لوالکراسنگ پچھم ریلوے کمپنی کا رکھا ہوا زمین

٣٦٩	ایضا	ایضا	۴٢٠	اوتر	۵	٨	٨	١	٣	٦	....		....	ایضا	اوتر ریلوے کمپنی کا کلاس دي زمین دکھن ریلوے کا گھراو پورب ریلوے لوالکراسنگ پچھم ٣٧١ نمبر لاٹ کا پورب سیوانہ
٣٧٠	ایضا	ایضا	۴٢٠	دکھن	١٨	١٠	٨	٦	٠	٢٠	....		....	۴٢٠ میل کے ١٦٢٠ فٹ سے شروع اور اوسي کے ۴١٦٠ فٹ تک ختم مطابق نقشہ	اوتر ریلوے کا گھراو دکھن زمینداری زمین پورب ریلوے کمپني کا رکھا ہوا زمین پچھم ایضا
٣٧١	ایضا	ایضا	۴٢٠	اوتر	١١	٣	٨	٣	٢	٣١	....		....	۴٢٠ میل کے ١۴٢٠ فٹ سے شروع اور اوسي کے ۴١٦٠ فٹ تک ختم مطابق نقشہ	اوتر ریلوے کمپنی کا کلاس دي زمین دکھن ریلوے کا گھراو پورب ٣٦٩ نمبر لاٹ کا پچھم سیوانہ پچھم ٣٧٣ نمبر لاٹ کا پورب سیوانہ
٣٧٢	ایضا	پرگنہ ایضا موضع بیگور پور و دلاور پور	۴٢٠	دکھن	٦	٣	٨	٢	٠	٧	....		....	۴٢٠ میل کے ۴٥٨٠ فٹ سے شروع اور اوسي کے اخیر تک ختم مطابق نقشہ	اوتر ریلوے کا گھراو دکھن زمینداري زمین پورب ریلوے کمپنی کا رکھا ہوا زمین پچھم ۴٢٠ میل کے اخیر مطابق نقشہ
٣٨٣	ایضا	ایضا	۴٢٠	اوتر	۵	١١	٨	١	٣	١٥	ریلوے کمپني کا رکھا ہوا زمین رسته	١ ٠ ١	١ ٠ ١	٩ ٨ ١٧	۴٢٠ میل کے ۴١٦٠ فٹ سے شروع اور اوسي کے اخیر تک ختم مطابق نقشہ	اوتر ریلوے کا کلاس دي زمین دکھن ریلوے کا گھراو پورب ٣٧١ نمبر لاٹ کا پچھم سیوانہ پچھم ۴٢٠ میل کے اخیر مطابق نقشہ
٣٧۴	ایضا	پرگنہ ایضا موضع دلاور پور	۴٢١	دکھن	١٨	١٦	١١	٦	٠	٣٦	ریلوے کمپني کا رکھا ہوا زمین	١	٠	٢٩	۴٢٠ میل کے اخیر سے شروع اور ۴٢١ میل کے ٢٨٠٠ فٹ تک ختم مطابق نقشہ	اوتر ریلوے کا گھراو دکھن زمینداري زمین پورب ۴٢٠ میل کے اخیر پچھم ریلوے لوالکراسنگ
٣٧٥	ایضا	پرگنہ ایضا موضع ڈومري و دلاور پور	۴٢١	اوتر	١٢	٣	۴	۴	٠	٣	....		....		ایضا	اوتر ریلوے کا ڈي کلاس زمین دکھن ریلوے کا گھراو پورب ۴٢٠ میل کے اخیر مطابق نقشہ پچھم ریلوے لوالکراسنگ
٣٧٦	ایضا	پرگنہ صدیر موضع دلاور پور	۴٢١	دکھن	٩	١٥	۴	٣	٠	٣٧	ریلوے کمپني کا رکھا ہوا زمین	٠	٠	٣٧	۴٢٠ میل کے ٢٨٢٠ فٹ سے شروع اور اوسیکے ٥١٦٠ فٹ تک ختم مطابق نقشہ	اوتر ریلوے کا گھراو دکھن زمیندري زمین پورب ریلوے لوالکراسنگ پچھم ریلوے کمپنی کا رکھا ہوا زمین

لات نمبر	نام ضلع	نام پرگنه و موضع	اون میلونکی تعداد جنکے اندر زمین واقع هی	ریلوے کے کسطرف واقع هی	تخمیني موازي لات بحساب بیگهه اور ایکر					وه زمین جو هر لات مین نیلام سے مستثنی کي گئي هی			لات کي شروع اور انتها	لات کي چوحدي
					بیگهه	کٹهه	چهٹانک	ایکر	رود	پهل	ایکر	رود	پهل		
										خارج هونیکي وجوه				
۳۷۷	ضلع پٹنه	پرگنه منیر موضع دلاورپور	۴۲۱	اوتر	۱۰	۸	۴	۳	۱	۳۱	نالا	۰	۱	۲۰	۴۲۱ میل کے ۲۸۳۰ فٹ سے شروع اور اوسیکے اخیر تک ختم	اوتر زمینداري زمین دکهن ریلوے کا گهراو پورب ریلوي لوالکرا سنگ پچهم ۴۲۱ میل کے اخیر مطابق نقشه
۳۷۸	ایضا	پرگنه ایضا موضع دلاور پور و دولتپور	۴۲۲	دکهن	۹	۱۸	۱۲	۳	۱	۶	ریلوي کمپني کا رکها هوا زمین	۰	۳	۱۴	۴۲۲ میل کے ۳۸۵ فٹ سے شروع اور اوسکے ۱۹۲۵ فٹ تک ختم مطابق نقشه	اوتر ریلوے کا گهراو دکهن زمینداري زمین پورب ریلوي کمپني کا رکها هوا زمین پچهم ایضا
۳۷۹	ایضا	ایضا	۴۲۲	اوتر	۱۳	۱۵	۱۲	۴	۲	۹	.....	.....			۴۲۱ میل کے اخیر سے شروع اور ۴۲۲ میل کے ۲۲۶۰ فٹ تک ختم	اوتر زمینداري زمین دکهن ریلوے کا گهراو پورب ۴۲۱ میل کے اخیر مطابق نقشه پچهم نالا
۳۸۰	ایضا	پرگنه ایضا موضع دریا پور و پالي	۴۲۲	دکهن	۱۷	۵	۴	۵	۲	۳۳	.....	.....			۴۲۲ میل کے ۲۵۲۵ فٹ سے شروع اور اوسیکے اخیر تک ختم مطابق نقشه	اوتر ریلوے کا گهراو دکهن زمینداري زمین پورب ریلوي کمپني کا رکها هوا زمین پچهم ۴۲۲ میل کے اخیر مطابق نقشه
۳۸۱	ایضا	ایضا	۴۲۲	اوتر	۱۸	۱۵	۸	۶	۰	۳۳	۳۷۸ ۳۸۰ نمبر لات کا درمیاني ریلوي کمپني کا رکها زمین ۳۷۹ ۳۸۱ نمبر لات کا درمیاني بالا ریلوي کمپني کا رکها هوا زمین	۱ ۰ ۱	۱ ۰ ۱	۰ ۳۰ ۳۰	۴۲۲ میل کے ۲۳۳۵ فٹ سے شروع اور اوسیکے اخیر تک ختم	اوتر زمینداري زمین دکهن ریلوے کا گهراو پورب نالا پچهم ۴۲۲ میل کے اخیر مطابق نقشه
۳۸۲	ایضا	پرگنه ایضا موضع پالي	۴۲۳	دکهن	۰	۸	۰	۶	۲	۰		۱	۱	۴	۴۲۲ میل کے اخیر سے شروع اور ۴۲۳ میل کے ۳۰۰۰ فٹ تک ختم مطابق نقشه	اوتر ریلوے کا گهراو دکهن زمینداري زمین پورب ۴۲۲ میل کے اخیر مطابق نقشه پچهم ریلوي کمپني کا رکها هوا زمین

۳۸۳	ایضا	ایضا	۴۲۳	اوتر	۲۶	۱۰	۰	۸	۳	۱	....		....	ایضا	ارتر زمینداري زمین دکھن ریلوي کا گھراو پورب ۴۲۲ میل کے اخیر مطابق نقشہ پچھم ۳۸۵ نمبر لاٹ کا پورب سیوانہ
۳۸۴	ایضا	پرگنہ ایضا موضع پریو	۴۲۳	دکھن	۲۱	۱۵	۰	۷	۰	۳۱	ریلوي کمپني کا رکھا ہوا زمین	۰	۳	۱۳	۴۲۳ میل کے ۲۳۰۰ فٹ سے شروع اور اوسیکے اخیر تک ختم مطابق نقشہ	ارتر ریلوي کا گھراو دکھن زمینداري زمین پورب ریلوي کمپني کا رکھا ہوا زمین پچھم ۴۲۳ میل کے اخیر
۳۸۵	ایضا	ایضا	۴۲۳	اوتر	۲۴	۱۶	۰	۸	۰	۳۲	۳۸۲ ۳۸۴ نمبر لاٹ کا درمیاني ریلوے کمپني کا رکھا ہوا زمین		۳	۱۸	۴۲۳ میل کے ۳۰۰۰ فٹ سے شروع اور اوسیکے اخیر تک ختم مطابق نقشہ	ارتر زمینداري زمین دکھن ریلوي کا گھراو پورب ۳۸۳ نمبر لاٹ کا پچھم سیوانہ پچھم ۴۲۳ میل کے اخیر مطابق نقشہ
۳۸۶	ایضا	ایضا	۴۲۴	دکھن	۱۴	۱۶	۰	۴	۳	۲۳	.....		.....		۴۲۳ میل کے اخیر سے شروع اور ۴۲۴ میل کے ۱۴۰۰ فٹ تک ختم مطابق نقشہ	ارتر ریلوي کا گھراو دکھن زمینداري زمین پورب ۴۲۳ میل کے اخیر مطابق نقشہ پچھم شون ندي
۳۸۷	ایضا	ایضا	۴۲۴	ارتر	۹	۱۲	۸	۳	۰	۲۹	....		....		۴۲۳ میل کے اخیر سے شروع اور ۴۲۴ میل کے ۹۰۰ فٹ تک ختم مطابق نقشہ	ارتر زمینداري زمین دکھن ریلوي کا گھراو پورب ۴۲۳ میل کے اخیر مطابق نقشہ پچھم ریلوی کا دایمین زمین

W. HEYSHAM,
ریلوي ڈپوٹي کلکٹر ضلع مونگھیر

LAND SALE NOTICES.

NOTICE is hereby given, under Section 6, Act XI of 1859, that the undermentioned estates, in the district of Patna, will be put up to public and unreserved sale at the Collector's Office of that district on the 17th day of November 1874, for arrears of revenue and other demands, which, by the Regulations and Acts in force, are directed to be realized in the same manner as arrears of revenue due on the 28th day of September 1874.

CLASS I.—*Permanently-settled Estate.*

Number of Towjee.	Name of Mehal and Pergunnah.	Sudder Jumma.	Names of Proprietors.	REMARKS.
		Rs. A. P.		
725	Arazee Jahangeerpore Magurpaul, Pergunnah Munair.	15,231 1 11	Dhurum Loll, Permeshur Nath, Roy Rasbeharee Loll, Roy Huraykishoon, Moonshee Hurukh Loll, father and guardian of Baboo Ramaputjuhoy, minor son Moonshee Boolu Keeloll, Roy Gouresunker, Mussamut Ujodheea Brijkoomar Loll, Mussamut Ekhlaseekoar, wife of Leelkunt Sing, *oorf* Kuntoo Loll, deceased, Mussamut Bhugmanee Koar, wife of Purayaynarain, Mussamut Jankee Koar, wife of Dabee Pershad, deceased, Abdool Luteef, Syed Rujeeooddeen Hosen, *oorf* Shahed Hosen, Baboo Nundo Koomar Loll, Baboo Ramkoomar Loll.	Out of sudder jumma Rs. 15,231-1-11 Rs. 12,375-4-7 to be deducted on account share of Dhurum Loll, Mussamut Bhugmanee Koar, Permeshur Nath Deo, applicants, Mussamut Ujodheea, &c., non-applicants. Sudder jumma advertized for sale is Rs. 2,855-13-4 on account of the share of Roy Rasbeharee Lall, with whom separate account was opened under Section 10, Act XI of 1859, which will be sold for arrears of Government revenue only.

PATNA COLLECTORATE, the 7th August 1874. A. C. MANGLES, *Collector.*

اشتہار نیلام مطابق دفعہ ٦ - ایکٹ ١١ سنہ ١٨٥٩ع

سب کو جاننا چاہئے کہ یہہ محال جو نیچے لکھا ہی بابت باقي مالگذاری سرکار و دوسري دعوي جو مطابق آئین و قانون جاري ے باقي مالگذاري سرکار ے طرح وصول ہونی چاہئے و جو تاریخ ٢٨ ماہ سپٹمبر سنہ ١٨٧٤ع کو پانی تھي تاریخ ١٧ ماہ نومبر سنہ ١٨٧٤ع مطابق ٢٣ ماہ کاتک سنہ ١٢٨٢ فصلي روز سہ شنبہ کو اس ضلع ے صاحب کلکٹر ے کچہري مین بلا عذر سب ے سامنے نیلام ہوگا

قسم محال بندوبست دائمی

نمبر توزیع	نام محال نقید پرگنہ	صدر جمع	نام مالکون کا	کیفیت
٧٢٥	اراضي جہانگیر پور منگر پال پرگنہ منیر	١٥٢٣١-١-١١	دھرم لعل پرمیسر ناتھہ و راے راسبہاري لعل و راے ہرلکن و منشی ہرکھہ لعل پدر والي بابو مران ہیت سہاے پسر نابالغ و و منشي بولاقي لال راے گور سنکر و مسماة اجودھیا دیبي و برج کمار لعل و مسماة اخلاصی کنور زوجہ تیلکہہ سنگہ عرف کمکو لعل متوفي و مسماة بھاگماني کنور زوجہ پریاگ نراین و مسماة جانکي کنور زوجہ دیبي پرشاد متوفی و عبداللطیف و سید رضی الدین حسین عرف شاھد حسین و بابو نند کمار لعل و بابو راجکمار لعل	اس مین سے صدر جمع منہائي ہوگا ١٢٣٧٥-٤-٧ بابت حصہ دھرم لعل و مسماة بھاگمانی کنور و پرمیسر ناتھہ و غیرہ سایلان و مسماة اجودھیا دیبي وغیرہ غیر سایلان کا و صدر جمع جو نیلام ہوگا ٢٨٥٥-١٣-٤ بابت حصہ راے راسبہاري لعل جسکي ساتھہ تفریق رول ہوا بمراد دفعہ ١٠-ایکٹ ١١ سنہ ١٨٥٩ع بعلت باقي مالگذاري ے نیلام ہوگا فقط

A. C. MANGLES, *Collector.*

العبد رگھو بنس سہاے توزیع نویس

تحریر في التاریخ ٧ ماہ اکتوبر سنہ ١٨٧٤ع

साहिब कलक्टर बहादुर जिले पटना के हुकुम से

इश्तहार नीलाम मुताबिक दफा ६ एक्ट ११ सन १८५९

सब को जानाना चाहिये के यह महाल जो नीचे लिखा है बाबत बाकी मालगुजारी सरकार जो दूसरे दावे जो मुताबिक आईन जो कानून जारी के बाकी मालगुजारी सरकार को तरह वसूल होने चाहिये जो जो तारीख २८ महीना सीतमबर सन १८७४ को थाने थे तारीख १० महीना अक्तूबर सन १८७४ मुताबिक ता: २१ महीना कातीक सन १२८२ फसली दिन मंगल को इस जिले के साहेब कलक्टर की कचहरी में बिला उज्र के सब के सामने नीलाम होगा।

जिलिम बन्दोबस्त दायमी

तौजी नम्बर	नाम महाल और परगना	सदर जमा	नाम मालिकों का	कैफियत
७२५	खराजी जहानीरपुर संगरपाल परगना मनेर	१५२२१/११	चरन लाल परमेश्वर नाथ राय राम बीहारी लाल राय चरेकिशन मुनसी चरन लाल पेदर बाबी बाबु रामापत सहाय पेसर नाबालिग मुनसी बुलाकि लाल राय मदरीशंकर मोसमात चजोबादेई बो बीरज कुमार लाल मोसमात चनलासी कुवर औजे नील कंठ सींघ उरफ कनद लाल मोतबफा मोसमात लाममानी कुवर औजे परचानन राय बो मोसमात जानकी कुवर औजे हे बी परसाद मोतबफा चबदुल खलीफ सईद रजीउद्दी हुसेन उरफ मोहेद होसेन बाबु नन्दकुमार लाल बाबु राम कुमार लाल	रैयत से सदर जमा मोतबफा होगा मोबलीग १२२७।।०/० बाबत हीस्सा चरनलाल मोसमात लाममानी कुवर परमेश्वर नाथ बगैरह सायलाल मसमात चजोबादेई बगैरह गैर सायलाल का बो सदर जमा जो नीलाम होगा १८५।।/।। बाबत हीसा राय राम बो चरीलाल जीसके साथ तफरीक उचा बसोराह दफा १० एक्ट ११ सन १८५९ व रैयत बाकी माल गुजारी के नीलाम होगा

A. C. MANGLES, *Collector.*

ता: ७ माह अक्तूबर सन १८७४ ईसवी

NOTICE is hereby given, under Section 6, Act XI of 1859, that the undermentioned Estates in the District of Balasore, will be put up to public and unreserved sale at the Collector's Office of that district, on the 30th day of November 1874, for arrears of revenue and other demands, which by the Regulations and Acts in force, are directed to be realized in the same manner as arrears of revenue, due on the 28th day April 1866, and 8th November 1866.

Towji No.	Name of the Mehal and Pergunnah.	Sudder Jumma.	Arrears.	Names of the proprietors.	REMARKS.
		Rs. A. P.			
387	Nudigaon Pergunnah Byang.	952 2 0	For April kist Rs. ... 476 1 0 For November kist Rs. ... 476 1 0 Total Rs. ... 952 2 0	Kanungoi Hurihur Hari Chundun.	The proprietor having failed to carry out the conditions under which the instalments of revenue in question were suspended by Government, such revenue is to be realised by sale of his estate.

BALASORE COLLECTORATE, the 28th October 1874. T. NORMAN, *Acting Collector.*

ବାକୀ ରାଜସ୍ୱ ଶକାଶ ମୀଲାମର ବିଜ୍ଞାପନ ।

ଏହାଦ୍ୱାରା ସମ୍ବାଦ ଦିଆ ଯାଉଅଛି ଏବେ ସନ ୧୮୫୯ ସାଲ ଆ ୧୧ ନର ଧାରାନୁସାରେ ବାଲେସର ମୀଲ ମଧ୍ୟବର୍ତ୍ତୀ ଉଲ ଲେଖିତ ମହାଲ ସନ ୧୮୭୩ ସାଲ ଅପ୍ରେଲ ମାସ ତା ୨୮ ରୁଖ ଓ ନଭେମ୍ବର ମାସ ତା ୮ ରୁଖ ମୀସ୍ତ ବାବତ ବାକୀ ରାଜସ୍ୱ ଏବଂ ଅନ୍ୟାନ୍ୟ ଦାବୀ କାଜାଖ୍ୟ ଶାଲର ଅନ ଏବଂ ଅକଟ ଅନୁସାରେ ବାକୀ ରାଜସ୍ୱ ନ ଥାଏ ଅଦାଏ କରାଜାଇ ପାରିବ ତାହା ଅଦାଏ କାରଣ ସନ ୧୮୭୪ ସାଲ ନଭେମ୍ବର ମାସ ତା ୩୦ ରୁଖରେ ଏ ମୀଲର କାଲେକ୍ଟର ସାହେବଙ୍କ କଚେରିରେ ବିନା ଉତ୍ତରରେ ପ୍ରକାଶ୍ୟ ମୀଲାମ କରାଯିବ ।। ତା ୨୮ ରୁଖ ମାହ ଅକ୍ଟୋବର ସନ ୧୮୭୪ ମସିହା ।

ଚତୁରାଙ୍ଗର ନମ୍ବର	ପ୍ରଗନା ଓଲଦେ ହାଲର ନାମ	ସଦର ଜମା	ବାକୀ	ମାଲିକର ନାମ	ମନ୍ତବ୍ୟ ।
୩୮୭	ଭାଃ ଜମୀଆଁ ପ୍ରାଃ ବସ୍ତାଙ୍ଗ	୫ ୧୫୬ ୶	ଅପ୍ରେଲ ମୀସ୍ତର ୫ ୪୭୭/ ନଭେମ୍ବର ମୀସ୍ତର, ୫ ୪୭୭/	ଜାନୁଜନେଲ ଜରିହର ହରନେନ	ଜମିଦାରକୁ ଯେଉଁ ସ୍ଥାଲରେ ଉପର ଲେଖିତ ମୀସ୍ତମାନଙ୍କ ରାଜସ୍ୱ ଗଭର୍ଣ୍ଣମେଣ୍ଟକୁ ମାଫ ଦିଆ ଭିନ ଶକାଶ ମୌଲୁଫ ଥିଲା ସେ ସାଲ ଅନୁସାରେ ଜମିଦାର କାର୍ଯ୍ୟ ନ କରିବାରୁ ଉକ୍ତ ରାଜସ୍ୱ ଉହାର ମାହାଲ ମୀଲାମଦ୍ୱାରାଏ ଅଦାଏ କରି ଜାବ ।

T. NORMAN, *Acting Collector.*

Notice

Is hereby given that the land specified in the Schedule hereunto annexed, and of which the plan is open to inspection at the Office of the Deputy Commissioner of Nowgong, Assam, will be sold by Public Auction, at the Office of the said Deputy Commissioner, at 12 o'clock, on the 15th January 1875, unless meantime the sale is stopped or postponed in consequence of claims or objections under Act XXIII of 1863 (to provide for the adjudication of claims to waste lands), or owing to any other cause.

For the conditions of sale, see the detailed notice, copies of which may be obtained on application to the Deputy Commissioner of Nowgong, Assam.

SCHEDULE.

A lot of waste land, consisting of about 674 acres, situated in mouzah Singimari, in the district of Nowgong, Assam, and bounded as follows:—

North.—A line drawn from a pillar marked F on the south-east to a pillar G on the north-west, intersecting a hill called Danchara Parbat, at a distance of 442 yards. From pillar G to pillar H on the north-west, intersecting the said hill, at a distance of 594 yards. From pillar H to pillar I on the north-west, at a distance of 420¾ yards. From pillar I to pillar J on the north-west, at a distance of 330 yards; and from pillar J to pillar K on the west, at a distance of 275 yards.

South.—By a line drawn from a pillar marked N on the north-west to a pillar O on the south-east, intersecting part of a holla (ravine), at a distance of 660 yards. From pillar O to pillar P on the south-east, intersecting part of the said holla, at a distance of 495 yards; and from pillar P to pillar A on the north-east, at a distance of 275 yards.

East.—By a line drawn from a pillar marked A on the north-west to a pillar B on the north-east, at a distance of 275 yards. From a pillar B to pillar C on the north-east, at a distance of 275 yards. From pillar C to pillar D on the north-east, at a distance of 236½ yards. From pillar D to pillar E on the north, at a distance of 442 yards; and from pillar E to pillar F on the north, intersecting the hill called Danchara Parbat, at a distance of 453¼ yards.

West.—By a line drawn from a pillar marked K on the north to a pillar L on the south, at a distance of 522½ yards. From pillar L to pillar M on the south-east, intersecting a hill called Rangpung Parbat, at a distance of 968 yards. From pillar M to pillar N on the south-east, at a distance of 517 yards.

NOTE.—The pillars are marked A to P on the plan of the land filed in the Office of the Deputy Commissioner.

J. F. SHERER, *Lieut.-Col., Deputy Commissioner.*

NOWGONG, ASSAM, the 29th August 1874.

Notice

Is hereby given that the land specified in the Schedule hereunto annexed, and of which the plan is open to inspection at the Office of the Deputy Commissioner of Nowgong, Assam, will be sold by public auction at the Office of the said Deputy Commissioner at 12 o'clock, on the 2nd February 1875, unless meantime the sale is stopped or postponed in consequence of claims or objections under Act XXIII of 1863 (to provide for the adjudication of claims to waste lands), or owing to any other cause.

For the conditions of sale see the detailed notice, copies of which may be obtained on application to the Deputy Commissioner of Nowgong, Assam.

Schedule.

A lot of waste land, consisting of about 324·72 acres, in mouzah Jungthung, in the district of Nowgong.

Boundaries.

North.—By a line drawn from a pillar marked A on the west to a pillar B on the east, along the bank of a stream called Dejoo Nuddee, at a distance of 140 yards. From pillar B to a pillar C on the north-east, along the bank of the said stream, at a distance of 280 yards. From pillar C to a pillar D on the north-east, along the bank of the said stream, at a distance of 200 yards. From pillar D to a pillar E on the east, at a distance of 740 yards. From pillar E to a pillar F, and a poma tree on the east, at a distance of 100 yards.

South.—By a line drawn from a pillar marked G, and an ow tree on the north-east, to a pillar H and a bhelew tree on the south-west, at a distance of 273½ yards. From pillar H to a pillar I and a poma tree on the west, at a distance of 333½ yards. From pillar I to a pillar J on the west, at a distance of 106¾ yards. From pillar J to a pillar K on the west, at a distance of 80 yards. From pillar K to a pillar L on the north-west, at a distance of 223½ yards. From pillar L to a pillar M on the west, at a distance of 486¾ yards.

West.—By a line drawn from pillar M to a pillar A on the north-west, at a distance of 90 yards.

East.—By a line from a pillar marked F on the north to a pillar G on the south, at a distance of 240 yards.

Note.—The pillars are marked A to M on the map filed in the Office of the Deputy Commissioner of Nowgong.

NOWGONG, ASSAM, the 5th October 1874. J. SHERER, *Deputy Commr.*

Commissioners for making Improvements in the Port of Calcutta.

NOTICE.

UNDER SECTION 69 OF ACT V (B.C.) OF 1870.

THE following Packages, landed at the Jetties from the undermentioned ships, have been removed to the Commissioners' Import Warehouse, where they remain at the risk and expense of the owners. If not cleared within two months from the date stated against each item, they will be sold under Section 72 of the said Act.

Date of removal to Import Warehouse. 1874.	No., Mark, and Description.	Consignees.	Ships.
Oct. 31st ...	6 Bales, [D] A N C ...	Order ...	S. S. Serius.
„ 31st ...	10 Bales, [J P S] ...	J. P. Sagrandie ...	Ditto.
„ 31st ...	8 Bales, [N] ...	K. Bullen & Co. ...	Ditto.
„ 29th ...	1 Sample Parcel, [L E V J] [N] [L] [J L V]	Ditto ...	Star of Greece.
„ 31st ...	5 Barrels, R S S or no mark ...	Order ...	Ditto.
„ 31st ...	1 Case, no mark or [186] ...	„ ...	Ditto.
„ 31st ...	1 Case, W A M, P B ...	„ ...	Duke of Devonshire.
„ 31st ...	5 Cases, [J N F] S L N J H ...	„ ...	S. S. Africa.
„ 31st ...	1 Cask, [O M] 4 H ...	„ ...	Ditto.
„ 31st ...	1 Case, [P S C L] D Bro., D A ...	„ ...	Ditto.
„ 31st ...	1 Case, K M N ...	„ ...	Ditto.
„ 31st ...	1 Cask, [W N] ...	„ ...	Ditto.
„ 31st ...	37 Drums, [B T C L] P ...	„ ...	Ditto.
„ 31st ...	5 Drums, [J. D. & Co.] ...	„ ...	Queen Victoria.
„ 31st ...	1 Cask, O. J. M & Co. ...	„ ...	City of Carthage.
„ 31st ...	2 Drums, [N] N, Delhi ...	„ ...	Duke of Argyll.
„ 31st ...	20 Drums, [& R A] D T W ...	„ ...	Ditto.
„ 31st ...	60 Drums, W. H. & Co. ...	„ ...	Ditto.
„ 31st ...	11 Casks, [X] ...	Ahmuty & Co. ...	Ditto.
„ 31st ...	1 Case, [W &] N S ...	Order ...	Ditto.

CALCUTTA, the 31st October 1874. (420—1) W. DUFF BRUCE, *Vice-Chairman.*

Notice.

List of Unclaimed Packages on the Custom House Wharf.

Mark or Number of Packages.	Ships.
4 Casks, no mark may possibly have been [G. C. M. & Co.]	... Chinsura.
6 Entire and 360 half fire bricks } No mark, may possibly have	
120 Chips ... } been Ramsay	... Peter Stuart.
1 Iron Pipe, W	... City of Cambridge.
6 Pieces of Machinery, no mark	... Ditto.
1 Truss, [S K M] 4	... Ditto.
1 Case, [W. & Co., Calcutta] F. & Sons	... Timor.
1 Keg, no mark, may possibly have been M. C. J. & Co.	... Ditto.
2 Pairs Goloshes, no mark	... Ditto.
1 Case, W. N. & Co.	... Ditto.
2 Casks, no mark	... City of Cashmere.
10 Cases, [A. L. & Co.]	... Fenella.
188 Cases, [A. L. & Co.]	... Malda.
100 Kegs, [R J]	... Ditto.
1 Parcel, [A] Alston, Hamilton & Co. [A]	... Ditto.
1 Case, Mr. F. L Garbett, care of Cowasjee Dhinshaw, Aden	... Ditto.
1 Case, no mark, may possibly have been [N]	... Emnore.
1 Case, no mark, may possibly have been [M B] S L	... Golden Fleece.
53 Small pieces of Iron, no mark	... Ditto.
1 Hogshead, [F S S] C 18	... City of Carthage.
2 Pieces Fire Bars, no mark	... Ditto.
1 Case, [W J J]	... Ditto.
1 Parcel, [C N] C	... Ditto.
2 Cases, [A. L & Co.]	... Asia.
1 Bale, [B C L]	... Ditto.
27 Cases, [S D] & Co.	... Meinam.
2 Bales ... } No mark, may possibly have been C M	
1 Bag ... }	... Electra.
30 Pieces redwood, no mark	... Ditto.

N.B.—The above will be sold if not cleared within the 21st of November 1874.

T. B. LANE, *Offg. Collector of Customs.*

CALCUTTA CUSTOMS, the 31st October 1874.

Wanted,

FOR the Executive Engineer's Office, Rungpore Special Division—

1 Head Clerk, salary Rs. 80 per month.
1 2nd Clerk, " " 50 "
1 Cashier, " " 50 "
1 Draftsman, " " 45 "

The cashier will have to deposit Rs. 200 as security.

Apply to Executive Engineer, Rungpore Special Divn.

RUNGPORE, the 30th October 1874.

To Draughtsmen.

WANTED two Draughtsmen. Their salaries to be Rs. 50 and Rs. 30 per month respectively, with yearly increment, if they give satisfaction, up to Rs. 70 and Rs. 45 per month. Applications, with testimonials and specimens of work, to be sent to the Assistant Engineer in charge No. 2 Division, Northern Bengal State Railway, Nattore.

No application will be received after the 15th November 1874.

J. R. SCOTT, *Assistant Engineer.*

Notice.

WANTED a Canoongo of the 3rd grade establishment. Salary Rs. 50. None need apply except those that have passed the Native Civil Service Examination.

A. K. COMBER, *Deputy Commissioner.*

GOALPARA, DEPT. COMMR.'S OFFICE, the 14th October 1874.

LOST CURRENCY NOTES.

THE following Currency Notes of the Government of India, Calcutta Circle, are stated to have been lost, and payment of their value has been claimed by the persons whose names are placed against the numbers: any other person having these Notes in his possession, or claiming a right to them, is warned to communicate at once with the undersigned :—

Notes wholly lost or destroyed.

Register No.	No. of Notes.	Value. Rs.	Name of Claimant.
7239	A/18 36926	1,000	A. Bambridge.
7240	L/10 16181	50	A. H. Eckford.
7249	L/10 23344	50	Mr. R. Reid.
7250	L/50 28048	100	A. Younan.
	,, 27002	100	
7253	L/11 22380	5	Bindabun Chunder Bhuttacharjee.
	L/36 76867	20	
7257	A/18 49551	1,000	Cally Persaud Dooba.
	L/8 14464	100	
	L/50 40120	100	
	A/58 35513	50	
	L/46 24662	50	
7261	L/17 40803	5	Raj Chunder Banerjee.
7264	L/18 95171	50	Bahadoor Sing, Pertaub Sing, and Rai Dhunput Sing, Bahadoor.
7267	L/68 92806 to ,, 92900	20 each	Messrs. Gillanders, Arbuthnot and Co.
7270	L/50 55537	100	The Superintendent, 1st Division, Town Police, Calcutta.
	,, 52845	100	
7275	L/61 67410	20	The Offg. Post-Master-General, Bengal.

Notes partially lost or destroyed.

Register No.	No. of Notes.	Value. Rs.	Name of Claimant.
7285	L/16 41383	5	Mutty Lall Mullick.
	,, 41342		
7286	L/68 11622	20	Modho Persaud Augurwallah.
	A/98 89347	20	
	L/8 77446	10	
	L/8 63504		
7237	A/10 52342	500	Kartick Chunder Sen.
7238	L/18 40430	10	Nana Obajee.
7243	L/18 67140	5	Mrs. Louisa Carhton.
	L/7 27419	10	
7244	L/8 63218	10	Edujee Byranjee.
	L/8 49582		
7245	L/16 82792	5	Umbica Churn Sen.
7246	L/18 65180	20	Preonath Haldar.
7248	L/18 82683	5	D. N. Reid.
7251	A/18 58671	500	Gobind Chunder Sen.
7255	L/38 81653	100	Kashy Nath Chowdry.
	,, 93723	100	
7256	L/36 89326	10	The Officiating Post-Master-General, Allahabad.
7263	L/17 28003 to ,, 28020	5 each	Mabad Buksh.
7268	L/57 90959	20	The Auditor, Calcutta and South-Eastern Railway, Calcutta.
7269	A/18 47224	1,000	Messrs. Mackinnon, Mackenzie and Co.
	,, 47468	1,000	
	,, 56074	1,000	
	,, 56824	1,000	
7271	L/8 91842	10	Moonee Lal.
7272	L/68 25546	50	F. H. Pellew.
	L/60 51503	10	
	,, 51501	10	
	,, 51502	10	
7273	A/18 90204	100	Jodonath Chowdhory.
	,, 64680	100	
	A/58 34291	100	
	A/18 08442	100	
7274	A/98 93450	50	Mrs. A. Clarke.
7276	L/14 30690	20	Bachoolal Roy.
	,, 36689	20	

Notes partially lost or destroyed.

Register No.	No. of Notes.	Value.	Name of Claimant.
		Rs.	
7277	L/88 88726	100	Chunder Coomer Mookerjee.
7278	L/88 05794	100	Shaik Gamoob.
	„ 15131	100	
	L/10 71377	50	
7279	L/17 82740	5	A. Andrew.
7280	L/11 09087	20	M. Gumdoo Chitty.
	L/48 01947	20	
7281	L/37 51965	20	Aughajan Khan.
7282	A/11 87397	10	W. F. Raban.
	L/7 26255	10	
7283	L/33 40029	10	Dhyan Dass.

PAPER CURRENCY DEPARTMENT,
The 2nd November 1874.

L. BERKELEY,
Asst. Commr. of Paper Currency.

Nuddea Rivers.

Weekly Water Report showing the least depth of water in the Bhagiruthee, Matabhanga, and Jellinghee Rivers, for the week ending Friday, the 23rd October 1874.

Names of Rivers.	Least depth of water. Ft.	In.	REMARKS.
BHAGIRUTHEE.			
Entrance below Chourasia	16	3	
Thence to Noorpore Junction, 6 miles	5	6	
„ to Jungipore, 9 miles	11	6	
From Jungipore to Berhampore, 47 miles	15	2	
„ Berhampore to Cutwa, 50 miles	13	3	
„ Cutwa to Nuddea, 46 miles	14	6	
MATABHANGA.			
Entrance from the Ganges	6	3	
Tatarparah	5	6	
From Tatarparah to Hât Bolia	10	0	
From Hât Bolia to Cut No. 1	20	0	
From Cut No. 1 to Boalmaree	10	0	
From Boalmaree to Alickdeah	10	3	
From Alickdeah to Kissengunge	11	6	
JELLINGHEE.			
Entrance	3	0	

Height of water on gauge at Berhampore on the 26th October 1874, above zero, 13 feet 7¾ inches.

T. H. WICKES, C.E., *Exe. Engr., Nuddea Rivers Division.*

BERHAMPORE, the 26th October 1874.

Nuddea Rivers.

Weekly Water Report showing the least depth of water in the Bagiruthee, Matabhanga, and Jellinghee Rivers, for the week ending Friday, the 30th October 1874.

Names of Rivers.	Least depth of water. Ft.	In.	REMARKS.
BHAGIRUTHEE.			
Entrance below Chourasia	16	3	
Thence to Noorpore Junction, 6 miles	4	6	
„ to Jungipore, 9 miles	10	6	
From Jungipore to Berhampore, 47 miles	11	6	
From Berhampore to Cutwa, 50 miles	7	0	
From Cutwa to Nuddea, 46 miles	13	0	
MATABANGAH.			
Entrance from the Ganges	7	3	
Tatarparah	4	6	
From Tatarparah to Hat Bolia	9	0	
From Hat Bolia to Cut No. 1	19	4	
From Cut No. 1 to Boalmaree	8	6	
From Boalmaree to Alickdeah	12	0	
From Alickdeah to Kissengunge	12	3	
JELLINGHEE.			
Entrance	2	0	

Height of water on gauge at Berhampore on the 2nd November 1874, above zero, 15 feet 6¾ inches.

T. H. WICKES, C.E., *Exe. Engr., Nuddea Rivers Division.*

BERHAMPORE, the 2nd November 1874.

STATEMENT of Government Promissory Notes enfaced for payment of interest in London, under deduction of amount retransferred to India, and outstanding in the books of the Bank of Bengal on the 15th October 1874.

PARTICULARS.	3½ per cent. loan of 1853-54.	4 PER CENT. LOANS							5 per cent. loan of 1856-57.	4½ PER CENT. LOANS			5½ per cent. loan of 1859-60.	5 PER CENT. DEBENTURES FOR		Total amount.
														10 years.	15 years.	
		of 1824-25.	of 1828-29.	of 1832-33	of 1835-36	of 1842-43.	of 1854-55.	Transfer of 1865.		of 1870.	of 1871.	of 1872.		Repayable June 1877.	Repayable June 1882.	
Balance of 30th September 1874	55,600	33,173	2,346	16,40,533	33,48,900	1,63,40,900	1,11,62,100	1,27,25,400	1,17,900	37,79,800	2,47,000	3,36,90,700	4,95,35,600	34,57,000	35,31,000	13,97,17,952
ADD—																
Amount enfaced at Madras between 1st and 15th October 1874	...	.....	.....	.....	.....	7,900	7,600	12,200	...	.....	.....	2,300	.....	.....	.....	30,000
Amount enfaced at Bombay between 1st and 15th October 1874	...	.....	.....	.....	.....	25,000	.....	.....	...	.....	.....	.....	2,73,200	.....	.....	2,98,200
Amount enfaced at Calcutta between 1st and 15th October 1874	...	.....	.....	.....	8,000	10,57,600	8,100	86,100	...	10,000	.....	1,500	8,59,500	.....	1,000	20,61,800
TOTAL ...	55,600	33,173	2,346	16,40,533	33,56,900	1,74,31,400	1,11,77,800	1,28,23,700	1,17,900	37,89,800	2,47,000	3,36,94,500	5,07,48,300	34,57,000	35,32,000	14,21,07,952
DEDUCT—																
Amount written off in the London Registers ...	...	.....	.....	68,373	32,800	96,100	33,500	98,100	...	.....	1,000	1,98,000	78,000	.....	1,000	6,06,873
Balance on 15th October 1874	55,600	33,173	2,346	15,72,160	33,24,100	1,73,35,300	1,11,44,300	1,27,25,600	1,17,900	37,89,800	2,46,000	3,34,96,500	5,06,70,300	34,57,000	35,31,000	14,15,01,079

NOTE.—From 9th June 1867 to 15th Aug. 1874—Enfaced from India 1,971 lakhs, retransferred from London 1,957 lakhs.
" 16th Aug. 1874 to 31st " " " " 11 " " " 6 "
" 1st Sept. " to 15th Sept. " " " 29 " " " 2 "
" 16th " " to 30th " " " 24 " " " 5 "
" 1st Oct. " to 15th Oct. " " " 23 " " " 6 "
2,058 1,976
1,976
Balance against India ... ... 82 "

PUBLIC DEBT OFFICE, BANK OF BENGAL,
Calcutta, the 28th October 1874.

R. HARDIE,
Secretary and Treasurer.

(423—1)

Bank of Bengal.

NOTICE is hereby given that the Bank of Bengal, General Treasury, and Public Debt Office, will be closed on Monday, the 9th November 1874, on account of the Hindoo festival Kalee Poojah, in conformity with Government Notification No. 3464 of the 29th October 1867.

By order of the Directors,

CALCUTTA, the 31st October 1874. (421—1) R. HARDIE, *Secretary and Treasurer.*

R. Scott Thomson and Co., Ld.

THE Twenty-third Half-yearly Ordinary General Meeting of Shareholders will be held at the Registered Office of the Company, 15, Government Place, on Saturday, the 21st November 1874, at noon, for the purpose of declaring an *ad-interim* Dividend for the half-year ended 30th September last.

By order of the Directors,

The 30th October 1874. (423-3) JNO. FRED. HAMER, *Secretary.*

Notice.

NAUTHPORE INDIGO COMPANY, "LIMITED."

SHARES will be delivered to registered applicants upon payment of the second call of Rs. 10 (ten) per share, payable on allotment.

STEEL, MCINTOSH AND CO., *Managing Agents.*

No. 14, OLD COURT HOUSE STREET, the 29th October 1874. (418—1)

Notice.

BARNAGORE JUTE FACTORY COMPANY, "LIMITED."

NOTICE is hereby given that a dividend has been declared for the year ended 31st August 1874, at the rate of Rs. 25 (twenty-five rupees) per share.

An interim dividend of Rs. 10 (ten rupees) per share has already been paid, and the balance of Rs. 15 (fifteen rupees) per share is now payable by the undersigned on presentation of scrip.

GEORGE HENDERSON AND CO., *Agents.*

CALCUTTA, the 29th October 1874. (417—2)

Budge-Budge Jute Mills Company, "Limited."

NOTICE is hereby given that an Extraordinary General Meeting of the Shareholders will be held at the Registered Office of the Company, No. 7, Clive Row, on Wednesday, the 11th November, at noon, for the purpose of confirming the special resolution passed at the extraordinary general meeting held on the 14th October 1874.

By order of the Directors,

CALCUTTA, the 27th October 1874. ANDREW, YULE AND CO., *Agents.*

Budge-Budge Jute Mills Company, "Limited."

NOTICE is hereby given that an Extraordinary General Meeting of the Shareholders will be held at the Registered Office of the Company, No. 7, Clive Row, on Wednesday, 11th November, immediately on termination of the one above called, when it is intended to propose the following resolution :—That as the proposed additional 150 Looms will probably not be in complete and thorough working order till 1st November 1875, the holders of the new shares shall not participate in any dividend earned before that date, and that from that date the holders of old and new shares shall rank equally.

By order of the Directors,

(416—3) ANDREW, YULE AND CO., *Agents.*

Great Eastern Hotel Wine and General Purveying Company, "Limited."

NOTICE is hereby given that the Twenty-fifth Half-yearly Ordinary General Meeting of Shareholders will be held at the Registered Office of the Company, Nos. 1, 2, and 3, Old Court House Street, Calcutta, on Saturday, the 28th November 1874, at 3 o'clock P.M., to receive the Director's report, and an *ad-interim* statement of accounts for the half-year ending 31st August last, and for the transaction of such other business as may be brought before the meeting.

By order of the Directors,

The 27th October 1874. (415—5) A. CUMMING, *Secretary.*

Bowreah Cotton Mills Company, "Limited."

THE Fourth Half-yearly Ordinary General Meeting of the Shareholders of this Company will be held at the Registered Office of the Company, No. 4, Bankshall Street, on Tuesday, the 17th instant, at 12-30 P.M., to receive the report of the Directors, pass the accounts for the half-year ending 31st August 1874, declare a dividend, and transact any other business that may be brought forward.

The Register Books of the Company will be closed from the 9th to the 17th instant, both days inclusive.

By order of the Directors,
R. MACALLISTER & Co., *Secretaries.*

CALCUTTA, the 3rd November 1874. (424—*f.n.*)

Statement of the Affairs of the Bank of Bengal for the week ending 27th October 1874.

LIABILITIES.		Rs. A. P.	ASSETS.		Rs. A. P.
Proprietors' capital, paid-up		2,20,00,000 0 0	Government Securities		1,83,77,520 12 0
Reserve Fund		16,07,542 7 9	Loans on Government Securities, &c., at Head Office and Branches		88,81,175 11 5
General Treasury Balance at Head Office	Rs. 1,89,54,669 15 9	3,52,12,374 15 2	Accounts of credit on Government Securities, &c., at Head Office and Branches		33,90,016 0 2
General Treasury Balance at Branches	„ 1,62,57,704 15 5		Mercantile Bills discounted at Head Office and Branches		1,70,22,625 5 0
Other Deposits at Head Office and Branches		2,55,07,770 0 3	Dead Stock		10,75,389 5 9
Bank Post Bills, &c.		8,43,122 9 9	Stamps		12,662 1 6
Sundries		6,68,813 3 0	Balances with other banks		12,58,914 9 8
			Sundries		33,583 2 10
			Bullion		4,53,811 1 0
					5,05,05,697 10 4
			Cash and Currency Notes at Head Office	Rs. 1,28,38,673 8 2	3,53,33,925 9 7
			Cash and Currency Notes at Branches ...	„ 2,24,95,252 1 5	
Total ...		8,58,39,623 3 11	Total ...		8,58,39,623 3 11

By order of the Directors,

BANK OF BENGAL, *Calcutta, the 29th October* 1874.

J. GORDON, *Chief Accountant & Deputy Secretary.*

R. HARDIE, *Secretary & Treasurer.*

(419—1)

Publications for Sale at the Bengal Secretariat Press.

THE BENGAL ADMINISTRATION REPORT FOR 1872-73, *price*... Rs. 7 8 0
MAP OF BENGAL, 1873, *price*, if taken with the Report ... ... „ 1 0 0
Ditto, separately ... ... „ 2 0 0

Rules for the Sale of Waste Lands, *price* 4 *annas.*

Act VII (B.C.) of 1873 (Labor Districts Emigration), the Government Resolution thereon, and the Rules and Forms under the Act, bound up together in pamphlet form 8 annas per copy, or, including postage ... ... Rs. 0 10 0

Papers Regarding the Tea Industry in Bengal, *price* Rs. 3.

Report on the Cultivation of, and Trade in, Jute in Bengal, and on Indian Fibres available for the Manufacture of Paper, with map. By HEM CHUNDER KERR, Deputy Magistrate on special duty. Price ... ... Rs. 8 0 0

A Report on the District of Jessore: its Antiquities, its History, and its Commerce. (Second Edition, Revised and Corrected). By J. WESTLAND, ESQ., C.S., late Magistrate and Collector of Jessore. Price ... ... Rs. 3 0 0

Selection of Papers regarding the Hill Tracts between Assam and Burmah, and on the Upper Brahmapooter. Price ... ... Rs. 5 0 0

Selections from Divisional and District Annual Administration Reports, 1872-73, with the Government Resolutions on them. Price ... ... Rs. 5 0 0

Progressive Colloquial Exercises in the Lushai Dialect of the Dzo or Kuki Language. With Vocabularies and Popular Tales (notated). By Captain THOMAS HERBERT LEWIN, B.S.C., Deputy Commissioner, Chittagong Hills. Price ... ... Rs. 6 0 0

Selections from the Supplement to the *Calcutta Gazette*, 1871 *to* 1874. Price Rs. 2-8.

NOW READY.

THE Quarterly Civil List for Bengal, corrected up to the 1st of October 1874. Price Rs. 3, postage 8 ans.

Apply to E. M. LEWIS, Bengal Secretariat Press, 28, Chowringhee Road, Calcutta.

☞ The following books may be had from the Office of Superintendent, Government Printing, No. 8, Hastings Street. No orders can be attended to, unless accompanied by a remittance. When postage stamps are forwarded, one anna additional should be sent for every Rupee's worth of stamp for discount in exchanging them for cash. Service labels are not received.

Books required on the public service are only supplied when authorized by the Department under whose orders they are published.

Just published.

Army List.—New Number.

The Official Quarterly Army List of H. M.'s Forces in Bengal, to which is appended the Civil Service Gradation List, corrected up to 1st October 1874. *Price Rs. 4; packing and postage, 8 annas.*

Rules for the Qualification, Admission, and Enrolment of Pleaders and Mooktears in Mofussil Courts. *Price 4 annas; by post, 5 annas.*

Rules for Admission of Vakeels in the High Court. *Price 4 annas; by post, 5 annas.*

New authorized edition corrected up to 1st December 1873; royal 8vo., limp covers, with every alternate page blank for entering notes and alterations.

The Civil Pension Code. *Price, Re. 1-4; packing and postage, 4 as.*

The Civil Leave Code. *Price, Re. 1; packing and postage, 3 as.*

The Acting Allowance Code. *Price, As. 8; packing and postage, 2 as.; or*

The Three Codes bound in one vol. *Price, Rs. 2-8; packing and postage 8 as.*

A Report on the Expedition to Western Yunan *viâ* Bhamo. By John Anderson, M.D., Medical Officer and Naturalist to the Expedition. *Price Rs. 8.*

Report of the Commissioners appointed by the Government of India to inquire into the Origin, Nature, &c., of Indian Cattle Plagues. With Appendices, Calcutta, 1871. Fol. pp. xxx and 999, with Maps. *Price Rs. 10; packing, 4 annas.*

Selections from Unpublished Records of Government for the years 1748 to 1767 inclusive. Relating mainly to the social condition of Bengal. With a Map of Calcutta in 1784. By the Rev. J. Long, Member of the Government Record Commission. *Price Rs. 5; packing and postage 1 Re. extra.*

Selections from Calcutta Gazettes of the years 1816 to 1823 inclusive, showing the political and social condition of the English in India upwards of fifty years ago. By Hugh David Sandeman, C.S., Accountant-General, Bengal, and Member of the Record Commission. *Volume I, Rs. 3, and Volumes II, III, IV, and V, at Rs. 5 each; packing and postage Re. 1 extra.*

Revised (Indian) Army Regulations, Regulations and Orders for the Army of the Bengal Presidency. Published by authority. Royal 8vo., cloth boards. *Price, Rs. 4; packing and postage, Re. 1. Interleaved copy, Rs 5; packing and postage, Re. 1-12.*

Book of Forms referred to in the above. Foolscap folio, enclosed in stiff covers. *Price, Rs. 2; packing and postage, Re. 1-8.*

Report on the Fresh Water Fish and Fisheries of India and Burma. By Surgeon-Major Francis Day, F.L.S. & F.Z.S., Inspector-General of Fisheries in India. *Price Rs. 2; packing and postage, 10 annas extra.*

Public Works Department Classified List and Distribution Return of Establishment, corrected up to 1st April 1874. *Price Rs. 2; packing and postage, 4 annas.*

The Thanatophidia of India, being a description of the venomous snakes of the Indian Peninsula, with an account of the influence of their poison on life, and a series of experiments. By J. Fayrer, M.D., C.S.I., F.R.S.E., Honorary Physician to the Queen, Surgeon-Major, Her Majesty's Bengal Army, Professor of Surgery and Senior Surgeon in the Calcutta Medical College and its Hospital, Fellow of the University of Calcutta, and late President of the Asiatic Society of Bengal. *Price Rs. 80 per copy; packing and postage, Rs. 2-4.*

The older Statutes in force in India, edited, with Notes and an Index, by Whitley Stokes, Esq. *Price Rs. 5; packing and postage, 3 annas.*

A collection of Statutes relating to India passed between the years 1855 and 1870, both inclusive, being a Supplement to the Law relating to India and the East India Company, fifth edition, edited, with an Index to the Statutes relating to India not expressly repealed in August 1867, by Whitley Stokes, Esq. *Price Rs. 10; packing and postage, 12 annas.*

Vocabulary of Ordnance Stores, for adoption throughout British India: prepared, under the orders of the Government of India, by Ensign J. Tanner, Deputy Assistant Commissary, Bengal Ordnance Department, and rated in the Office of the Examiner of Ordnance Accounts, Fort William. *Price Rs. 6; packing and postage, Re. 1-8 extra.*

The Hymns of the Rig-Veda, in the Samhita and Pada Text, by Professor F. Max Müller, M.A., in two Volumes. *Price Rs. 24; packing and postage, Re. 1-12.*

*** The Rig-Veda, the oldest book of Indian literature, has very properly been made one of the principal class-books for those who study Sanskrit in the schools and colleges in India, and though at present a scholar-like knowlege of the Vedic hymns is in the examinations required of the more advanced students only, yet, as soon as editions, translations, grammars, and dictionaries shall have rendered the study of these ancient documents more accessible, I doubt not that the time will come when no one in India will call himself a Sanskrit scholar who cannot construe the hymns of the ancient Rishis of his country.—*Extract from Preface.*

The Acts of the Government of India from 1854 to date, with Indexes and lists of titles, each separately available.

In Two Vols., foolscap folio.

Correspondence relating to the Famine in Bengal and Behar, from October 1873 to May 1st, 1874. *Price Rs. 2-8 per vol.; packing and postage Re. 1-4 extra per vol.*

CONTENTS:—Vol. I, the principal official correspondence relating to the Famine. Vol. II, Special Narratives and Minutes by the Hon'ble Sir R. Temple, K.C.S.I., Lieutenant-Governor of Bengal.

Report on the production of Tobacco in India, by J. E O'Connor. *Price, Re. 1-8; packing and postage, 8 annas.*

Note on Lac, by J. E. O'Connor. Revised edition. *Price, 8 annas; packing and postage, 3 annas.*

Office of Superintendent of Government Printing, No. 8, Hastings Street, Calcutta.

New Criminal Procedure Code.

OFFICERS under the Bengal Government, who wish to have copies of the New Criminal Procedure Code *for sale*, are requested to apply to the Superintendent of Government Printing, Calcutta.

For Sale.

AT the Meteorological Office, No. 22, Chowringhee, the following official publications:—

Meteorological Report of 1867	.. .. ..	Rs. 0	12	per copy.
Ditto ditto 1868	.. .. ..	„ 1	8	„
Ditto ditto 1869	.. .. ..	„ 2	4	„
Ditto ditto 1870	.. .. ..	„ 2	6	„
Ditto ditto 1871	.. .. ..	„ 2	8	„
Ditto ditto 1872	.. .. ..	„ 3	0	„
Ditto ditto 1873	.. .. ..	„ 3	0	„
Administration Report of 1870-71	.. .. ..	„ 0	4	„
Ditto ditto 1871-72	.. .. ..	„ 0	4	„
Ditto ditto 1872-73	.. .. ..	„ 0	4	„
Ditto ditto 1873-74	.. .. ..	„ 0	4	„
A table of the average monthly and annual rainfall at 98 Stations in Northern India	.. .. ..	„ 0	4	„

The above are also to be obtained at the same prices at Messrs. Thacker, Spink & Co., No. 5, Government Place.

HENRY F. BLANFORD, *Meteorological Reporter to the Govt. of Bengal.*

CALCUTTA, the 22nd September 1873.

Central Provinces' Gazetteer.

EDITION OF 1870 in one VOL.

A LIMITED number of the above work, strongly bound in cloth, octavo size, for sale at Rs. 12 per vol., exclusive of postage charge. Apply to—

MESSRS. THACKER, VINING, *Bomoay,*
MESSRS. THACKER, SPINK & CO., *Calcutta,* or
SUPDT., CHIEF COMMR.'S OFFICE, *Nagpúr.*

Rates of Subscription to the Calcutta Gazette

FROM 1ST JANUARY 1872.

Payable in advance.

For one year without postage	Rs. 15	0	0
Ditto with postage	„ 20	0	0

When Postage Stamps are remitted in payment of subscription, half an anna in the rupee should be added for discount.

Postal Notice.

A PORTION of the parcel mail for Calcutta was injured in transit between Allahabad and Arrah on the morning of the 9th instant, partly by an accidental fire which broke out in the well of the sorting van of the Travelling Post Office, and partly by the water which it was necessary to use to extinguish the fire. Certain articles which formed part of the contents of this mail are now lying in the Dead Letter Office, and cannot be forwarded to their distination, as the addresses have been burnt or washed off or are otherwise indistinguishable. Amongst them are two watches, some parcels of jewellery, a book, several parcels of cloth, some tinsel lace, &c.

It is requested that any one who expected parcels either from England or from places west of Allahabad which have not arrived, will apply to the Dead Letter Office, giving sufficient particulars to guarantee and support their claims.

T. W. GRIBBLE, *Offg. Post-Master-General, Bengal.*

CALCUTTA, the 15th October 1874.

Postal Notices.

SEA OVERLAND MAILS.

For	Box closes at	Date.	Per Steamer.
Madras and Ceylon ...	7 P.M. ...	4th Nov. 1874.	*Zambesi.*
Madras, Ceylon, and Intermediate ports...	7 „ ...	4th „ „	*Socotra.*
Rangoon and Moulmein ...	7 „ ...	6th „ „	*Baghdad.*
Akyab and Rangoon ...	7 „ ...	7th „ „	*Arabia.*

The next Overland Mail, *vid* Bombay, will close at the General Post Office on Friday, the 6th November 1874.

2. Book-post and pattern packets must be posted on the 5th instant.

N.B.—The Letter-Box will close at 7 P.M. precisely, after which hour Overland letters, fully prepaid, and bearing extra postage stamp of two (2) annas on each cover, will be received up to 7-30 P.M., or bearing an extra postage stamp of four (4) annas on each cover, up to 8 P.M., and after 8 up to 9 P.M., by a Post Office Clerk at the East Indian Railway Station, Armenian Ghât.

CALCUTTA, the 3rd November 1874. M. PERCY, *Post-Master.*

[REGISTERED No. 29.]

No. 45 of 1874.

The Calcutta Gazette.

WEDNESDAY, NOVEMBER 11, 1874.

CONTENTS.

	Page.
PART I.—Orders and Notifications by the Lt.-Governor of Bengal, the High Court, Government Treasury, &c.	1655—1668
PART II.—Advertisements	2251—2293
PART III.—Acts of the Bengal Council	Nil.
PART IV.—Bills of the Bengal Council	Nil.
PART V.—Acts of the Legislative Council of India ...	Nil.
PART VI.—Bills of the Legislative Council of India ...	Nil.
SUPPLEMENT No. 45	3423—3438

PART I.

Orders and Notifications by the Lieut.-Governor of Bengal, the High Court, Government Treasury, &c.

ORDERS BY THE LIEUTENANT-GOVERNOR OF BENGAL.

REVENUE AND GENERAL DEPARTMENTS.

No. 3027C.S.

GENERAL.—*The 24th October* 1874.—Moulvie Abdur Rahamun Khan, Sub-Deputy Collector, Bhudruck, is allowed leave for three months, under Section 3, Supplement F of the Civil Leave Code.

The 4th November 1874.—The services of Lieutenant L. A. C. Cook, of the 5th Bengal Cavalry, are replaced at the disposal of the Military Department, with effect from the 25th November 1874.

The 5th November 1874.—Mr. James Francis Katherinus Hewitt, C.S., is appointed to act as a Secretary to the Board of Revenue with effect from the afternoon of the 18th September last, the date on which Mr. J. Geoghegan availed himself of the special leave granted to him under orders of the 6th ultimo.

Mr. Richard Herbert Greaves, C.S., just returned from furlough, is appointed to be an Assistant Magistrate and Collector in Cuttack.

Mr. Henry Arthur Deuteros Phillips, who has been recently appointed to be a Member of the Bengal Civil Service, is appointed to be an Assistant Magistrate and Collector in the Orissa Division.

The 6th November 1874.—Moulvie Ahmed, Deputy Magistrate and Deputy Collector, in temporary charge of the Patoonkhally Division, is allowed leave for two months, under Section 21, Chapter VI of the Civil Leave Code, with effect from the 15th instant.

Moulvie Ali Hossein, Deputy Magistrate and Deputy Collector, Gya, is permitted to avail himself of the leave granted to him under orders of the 5th ultimo from the 15th instant, instead of from 15th October last, as previously notified.

Mr. Ernest Montagu Money, Assistant Magistrate and Collector, Monghyr, is allowed leave for three months, under Section 21, Chapter VI of the Civil Leave Code, with effect from the 9th October last.

Baboo Poorna Chunder Ghose, Deputy Magistrate and Deputy Collector, in charge of the Manickgunge Division of the Dacca District, is allowed leave for three months, under Section 21, Chapter VI of the Civil Leave Code.

Moulvie Abdool Ghuffoor, Deputy Magistrate and Deputy Collector, Dacca, is appointed to have charge of the Manickgunge Division of that district during the absence on leave of Baboo Poorno Chunder Ghose, or until further orders.

The 7th November 1874.—Mr. John Carnac is appointed to act until further orders as a Deputy Magistrate and Deputy Collector, and is posted to Gya.

Mr. Richard Herbert Greaves, C.S., is allowed subsidiary leave for a period not exceeding thirty days from the 2nd instant, the date following the day of his arrival at Bombay, to enable him to join his appointment on his return from furlough.

Baboo Chunder Coomar Dutt, Acting Deputy Magistrate and Deputy Collector, Backergunge, is appointed to be a Sub-Deputy Collector of the First Grade in that district, *vice* Baboo Bepin Behary Mookerjee, confirmed as a Deputy Magistrate and Deputy Collector.

Mr. Henry Savage, who was appointed, under orders of the 27th ultimo, to be an Assistant Magistrate and Collector in the Rajshahye Division, is posted to the district of Rungpore.

The 9th November 1874.—Mr. Herbert John Reynolds, B.A., is appointed to act as a Secretary to the Board of Revenue from the date on which he may relieve Mr. J. F. K. Hewitt, until further orders.

Moulvie Abdool Luteef, Khan Bahadoor, Deputy Magistrate and Deputy Collector, Alipore, is allowed leave for one month, under Section 21, Chapter VI of the Civil Leave Code, with effect from the 17th November 1874, or any subsequent date on which he may avail himself of it.

Moulvie Ikram Russool, Deputy Magistrate and Deputy Collector, Cuttack, is allowed leave for one month, under Section 21, Chapter VI of the Civil Leave Code, with effect from the 25th November 1874, or any subsequent date on which he may avail himself of it.

The services of the following officers, employed on relief duty in Purneah, are replaced at the disposal of the Government of India in the Military Department, viz.—

Captain Anderson. Lieutenant A. P. Thornton. Lieutenant W. Coles.

The services of Mr. David Ogilvy Meiklejohn, C.S., on relief duty in Purneah, are replaced at the disposal of the Administration of the Central Provinces.

Baboo Kedar Nath Dutt, Deputy Magistrate and Deputy Collector of Pooree, is allowed leave for three months, under Section 21, Chapter VI of the Civil Leave Code, with effect from the date on which he may be relieved.

Baboo Umbica Churn Roy Chowdhry, Deputy Magistrate and Deputy Collector, on special duty in Tirhoot, is posted to Pooree.

Mr. Henry Lucius Dampier, Secretary to the Government of Bengal, was on leave under Section 21, Chapter VI of the Civil Leave Code, from the forenoon of the 27th October to the afternoon of the 6th instant.

The 10th November 1874.—Baboo Kristo Coomar Sein, Acting Deputy Magistrate and Deputy Collector, Rungpore, is allowed two months' leave, under Section 3, Supplement F of the Civil Leave Code.

Mr. Robert Cornish, Assistant Magistrate and Collector, on special duty in Burdwan, is appointed to have charge of the Meherpore Division of the Nuddea District.

Mr. Romesh Chunder Dutt, Assistant Magistrate and Collector, is appointed to have charge of the Bongong Division of the Nuddea District.

The Right Hon'ble the Secretary of State has granted to Mr. J. D. White, Extra Assistant Commissioner in the Sonthal Pergunnahs, leave of absence for nine months on medical certificate, in commutation of the leave on private affairs granted by this Government under orders of the 11th April 1874.

Captain W. L. Samuells, Assistant Commissioner, on special duty at Hazareebagh, is appointed to settle, in concert with the district authorities of Mirzapore, the boundaries of Singrowli in that district, and Sirguja in the South-West Frontier Agency.

Mr. Charles Randal Marindin, Assistant Magistrate and Collector, on relief duty, is appointed to have charge of the Mudhoobunnee Division of the Tirhoot District.

Baboo Doorga Das Chowdry, Deputy Magistrate and Deputy Collector, is transferred to the Sudder Station of Nuddea.

POLICE.—*The 9th November* 1874.—Mr. Walter Fell Smith, Assistant Superintendent of Police, Gya, having returned to duty on the 18th October 1874, the unexpired portion of the leave granted to him under Government orders dated 9th July last is cancelled.

The 10th November 1874.—Mr. H. W. J. Bamber, District Superintendent of Police, is allowed subsidiary leave for twenty-one days from the 15th October 1874, the date following the day of his arrival at Bombay, to enable him to join his appointment on his return from furlough.

REGISTRATION.—The orders of the 14th October 1874, appointing Baboo Kristo Hurry Bose to act as Special Sub-Registrar of Tipperah, are cancelled at his own request.

Baboo Joggobundhoo Gupta is appointed to act, until futher orders, as Special Sub-Registrar of Tipperah from the date on which he relieved Baboo Bhoirub Chunder Chatterjee.

EDUCATION.—*The 7th November* 1874.—Surgeon-Major Rajender Chunder Chundra, Civil Surgeon of the Sonthal Pergunnahs, on duty at Midnapore, is appointed to be Professor of Materia Medica and Clinical Medicine, Medical College, Calcutta, and ex-officio Second Physician of the College Hospital, *vice* Surgeon-Major S. G. Chuckerbutty, deceased.

The 10th November 1874.—The following gentlemen are appointed to be members of the District School Committee of Rajshahye, viz.—

Mr. James Monro, District and Sessions Judge.
Lieutenant-Colonel William Turton Fagan, District Superintendent of Police.
Mr. George Elden Manisty, Assistant Magistrate and Collector.
Baboo Jadub Chunder Sircar, Pleader.

Baboo Taruck Bundhoo Chuckerbutty, Head-Master of the Commillah Normal School, is appointed to be a member of the District School Committee of Tipperah.

The 10th November 1874.—Third Grade Assistant Surgeon Hurro Kant Banerjee, a supernumerary at the Presidency, is appointed to act as an Assistant Demonstrator of Anatomy to the military or native medical pupils' class of the Medical College during the present session, with effect from the 1st instant.

OPIUM.—*The 10th November* 1874.—The orders of the 7th July 1874, published in the *Calcutta Gazette* of the 8th idem, promoting Messrs. Ridsdale, Cracroft, and Elliot, of the Opium Department, are to have effect from the 12th April 1874. Mr. Osborne's appointment, to be an Assistant Sub-Deputy Opium Agent, will have effect from the same date.

MEDICAL.—*The 30th October* 1874.—Surgeon Cornelius John McKenna, doing duty in the Presidency General Hospital, is appointed to act as Resident Physician in the Medical College Hospital, Calcutta, during the absence on deputation of Surgeon J. F. P. McConnell, M.D., or until further orders.

The 6th November 1874.—The services of Surgeon Alfred Henry Williams, Additional Civil Surgeon, Tirhoot, are replaced at the disposal of the Government of India in the Military Department.

The 9th November 1874.—Assistant Surgeon Mohendro Nath Gupta, in charge of the Sealdah Lock-Hospital and Bow Bazar Examination Ward, having returned to duty on the 26th October 1874, the unexpired portion of the leave for five weeks granted to him under orders dated 6th September last is cancelled.

The following gentlemen are appointed to be Members of the Committee for the management of the Charitable Dispensary at Bishenpore, in Bankoora:—

Baboo Gobind Chunder Ghose, Moonsiff of Bishenpore.
" Hurrish Chunder Doss, Head-Master of the Bishenpore Middle Class English School.

JAILS.—*The 7th November* 1874.—Mr. Alexander Douglas Larymore, District Superintendent of Police, on special duty in the Burdwan Division, is appointed to act as Superintendent of Jails at Midnapore during the absence on leave of Dr. C. Sconce, or until further orders.

ECONOMIC MUSEUM.—*The 4th November* 1874.—Mr. John Beames, Magistrate and Collector of Cuttack, is appointed to be Vice-Chairman of the Economic Museum Committee of that district.

MUNICIPAL.—*The 7th November* 1874.—Mr. A. MacBean is appointed to be Vice-Chairman of the Municipal Commissioners for the town of Dacca, *vice* Mr. Robert Fulton Rampini, with effect from the date on which he took charge of the office in anticipation of sanction.

The 9th November 1874.—Mr. Arthur Weekes, M.A., Joint-Magistrate and Deputy Collector, Burdwan, is appointed to be Vice-Chairman of the Municipal Commissioners for Burdwan, *vice* Mr. E. H. Ruddock, absent on leave.

ROAD CESS.—*The 7th November* 1874.—The Lieutenant-Governor is pleased to appoint, under Sections 49 and 51 of Act X (B.C.) of 1871, the following gentlemen to be Members of the Dacca Road Cess Committee for the purpose of carrying out the provisions of the Act, with effect from the 13th July 1874:—

The Magistrate and Collector	*Ex officio.*
" Medical Officer	*Ex officio.*
" Deputy Collector in charge of road cess work ...	*Ex officio.*
Khaja Ashanoollah	Zemindar.
Baboo Obhoy Churn Bose, Roy Bahadoor ...	Zemindar and Honorary Magistrate.
Mr. J. G. N. Pogose	Zemindar.
Baboo Radhica Mohun Roy	Ditto.
" Roop Lal Das	Zemindar and Banker.

Mr. Arthur Weekes, M.A., Joint-Magistrate and Deputy Collector, Burdwan, is appointed to be Vice-Chairman of the Road Cess Committee of Burdwan, *vice* Mr. E. H. Ruddock, absent on leave.

The following gentlemen are appointed to be Members of the Jessore Road Cess Committee:—

Mr. R. P. Sage, of Chowgacha.
" R. F. Stevens, Manager, Narail Minor's Estate.
" H. Oatts, Nowhatta.
" J. Meik, Manager, Narail 5-6th Estate.
Baboo Bepin Behary Bose, Sreedhurpore.
" Dukhina Prosad Bose, Government Pleader, Jessore.
" Anundo Mohan Mozoomdar, Deputy Magistrate, Jessore.

ERRATUM.—*The 10th November* 1874.—In the orders of the 5th October 1874, published in the *Calcutta Gazette* of the 7th idem, *for* "Mr. J. Rivett Carnac is appointed to act as an Assistant Commissioner of the Third Grade and is posted to the Sudder Station of Lohardugga," *read* "Lieutenant J. Rivett Carnac, &c."

RIVERS THOMPSON,
Secy. to the Govt. of Bengal.

NOTIFICATION.

The 9th November 1874.—Mr. William Miller Smith, Extra Assistant Commissioner, Sonthal Pergunnahs, having passed an examination by the prescribed standard in the Sonthali language, has been presented with the authorised donation of Rs. 1,000.

RIVERS THOMPSON,
Secy. to the Govt. of Bengal.

ERRATUM.

The 10th November 1874.—In the road cess notification for the district of Tipperah, dated the 6th October 1874, published in the *Calcutta Gazette* of the 7th, 14th, and 21st October 1874, pages 1556, 1581, and 1612, for the words "beginning on the 1st of October next," read "beginning on the 1st of October 1874."

H. L. DAMPIER,
Secy. to the Govt. of Bengal.

[First Publication.]

NOTIFICATION.

The 7th November 1874.—It is hereby notified that, under the provisions of Section 11, Act VII of 1864, the Lieutenant-Governor of Bengal is pleased to exclude Chitpore, the terminus of the Eastern Bengal Railway, from the ring-fence defined in clause 4 of the notification of the 22nd February 1869, and to declare it a place within the limits of the operation of the salt law. He is also pleased to notify the following modification in the list of pass stations contained in the said notification:—

In the place of the words "Sealdah, at the termini of the Eastern Bengal and Calcutta and South-Eastern Railways," substitute the words, "Chitpore, at the terminus of the Eastern Bengal Railway."

H. L. DAMPIER,
Secy. to the Govt. of Bengal.

[First Publication.]

ROAD CESS NOTIFICATION.

RAJSHAHYE DISTRICT.

The 7th November 1874.—It is notified, under Section 75 of Act X (B.C.) of 1871 (The District Road Cess Act), that the Road Cess Committee of the Rajshahye district have, under Section 74 of the Act, determined to levy the cesses under that Act for the cess year beginning on the 1st October 1874 at the following rates, being three-fourths of the maximum rates, and the said rates are published accordingly:—

I. Four and a half pie, or a pice and a half, on every rupee of the annual value of lands under Part II of the Act.

II. The following rates on non-agricultural houses and shops estimated to be of the present value of—

				Yearly Cess. Rs.	A.	P.
Not less than Rs.	100,	but less than Rs.	500 ...	0	12	0
"	500,	"	1,000 ...	2	4	0
"	1,000,	"	2,000 ...	3	6	0

Not less than Rs. 2,000 and upwards, Rs. 2-4 for every Rs. 1,000 or part thereof of the estimated present value.

Shops and buildings used for purposes of trade, whose estimated present value is more than Rs. 25 and less than Rs. 100, to pay a yearly tax of twelve annas.

H. L. DAMPIER,
Secy. to the Govt. of Bengal.

[First Publication.]

ROAD CESS NOTIFICATION.

DISTRICT OF MANBHOOM.

The 7th November 1874.—It is notified, under Section 75 of Act X (B.C.) of 1871 (The District Road Cess Act), that the Road Cess Committee of the district of Manbhoom have, under Section 74 of the Act, determined to levy the cesses under that Act for the cess year beginning on the 1st of October 1874 at the following rates, being the maximum rates, and the said rates are published accordingly:—

I. Six pie, or two pice, on every rupee of the annual value of lands under Part II of the Act.

II. The following rates on non-agricultural houses and shops estimated to be of the present value of—

				Yearly Cess. Rs.	A.	P.
Not less than Rs.	100,	but less than Rs.	500 ...	1	0	0
"	500,	"	1,000 ...	3	0	0
"	1,000,	"	2,000 ...	4	8	0

Not less than Rs. 2,000 and upwards, Rs. 3 for every Rs. 1,000 or part thereof of the estimated present value.

Shops and buildings used for purposes of trade, whose estimated present value is more than Rs. 25 and less than Rs. 100, to pay a yearly tax of one rupee.

H. L. DAMPIER,
Secy. to the Govt. of Bengal.

[Second Publication.]

NOTIFICATION.

The 3rd November 1874.—A plan and estimate amounting to Rs. 1,40,000 (one lakh and forty thousand), for extending the pitching of the slope of the inland vessels' wharf between Juggernath Ghât and Aheereetollah Ghât on the Strand Bank, having been submitted by the Port Trust Commissioners with their letter No. 748, dated the 23rd June 1874, the Lieutenant-Governor is pleased to sanction the execution of the work under Section 35 of Act V (B.C.) of 1870.

H. J. REYNOLDS,
Offg. Secy. to the Govt. of Bengal.

[Second Publication.]

NOTIFICATION.

The 3rd November 1874.—A plan and estimate amounting to Rs. 1,10,000 (one lakh and ten thousand), for pitching with brickwork the slope in front of the export sheds, and for metalling the jetty enclosure on the Strand Bank, having been submitted by the Port Trust Commissioners with their letter No. 911, dated the 7th July 1874, the Lieutenant-Governor is pleased to sanction the execution of the project under Section 35 of Act V (B C.) of 1870.

H. J. REYNOLDS,
Offg. Secy. to the Govt. of Bengal.

[First Publication.]

DECLARATION.

The 7th November 1874.—Whereas it appears to the Lieutenant-Governor of Bengal that land is required to be taken up by Government at the public expense for a public purpose, viz. for the construction of an imperial Post Office at Sewan, pergunnah Bara, in the district of Sarun, it is hereby declared that for the above purpose a piece of land measuring, more or less, 2 kottahs of standard measure, bounded on the north by the Government road to Chaprah, east by the Moonsiff's cutcherry compound, and south and west by the fields of Dahari Khan, is required within the aforesaid mouzah of Sewan, pergunnah Bara, in the district of Sarun.

This declaration is made under the provisions of Section 6, Act X of 1870, to all whom it may concern.

H. L. DAMPIER,
Secy. to the Govt. of Bengal.

[Second Publication.]

DECLARATION.

The 2nd November 1874.—Whereas it appears to the Lieutenant-Governor of Bengal that land is required to be taken up by Government at the public expense for a public purpose, viz., for bungalow sites of the East Indian Railway Company, in the village of Boodha, pergunnah Shergurh, zillah Burdwan, it is hereby declared that for the above purpose a piece of land measuring, more or less, 22 acres 24½ poles, or 67 beeghas 4 chittacks of standard measurement, bounded on the south by Narain Roy, Ram Chunder Dán, Ram Churn Koomar, Heera Hazrah, Ramkisto Hazrah, and Nuffer Hazrah's land; on the north by C land lately proposed to be acquired for a bungalow site; on the east by Ram Chuckerbutty, Ojoodha Ram Neik, Ram Chunder Dán, Ram Churn Koomar, Ramkisto Hazrah, and Ramtonoo Shadoo's land; on the west by the East Indian Railway Company's C land, is required within the aforesaid village of Boodha.

This declaration is made under the provisions of Section 6 of Act X of 1870 to all whom it may concern.

H. J. REYNOLDS,
Offg. Secy. to the Govt. of Bengal.

[Third Publication.]

DECLARATION.

The 27th October 1874.—Whereas it appears to the Lieutenant-Governor of Bengal that land is required to be taken by Government at the public expense for a public purpose, viz. for workshops, storehouses, brick-fields, &c., for the Northern Bengal State Railway, it is hereby declared that for the above purpose the following plots of land are required:—

Plot No I.—A piece of land in the village of Beharipore, pergunnah Amrool, zillah Rajshahye, measuring, more or less, 7 beeghas 5 cottahs 13 chittacks of standard measurement, bounded on the north by the River Atrayee, west by the railway line, and south and east by Beharipore.

Plot No. II.—A piece of land in the village of Jat Amrool, pergunnah Amrool, zillah Rajshahye, measuring, more or less, 17 beeghas 5 cottahs 12 chittacks of standard measurement, bounded on the north, east, and west by the railway land, and south by the village Jat Amrool.

Plot No. III.—A piece of land in the village of Tetooliya, pergunnah Khatta, zillah Rajshahye, measuring, more or less, 26 beeghas 7 cottahs 12 chittacks of standard measurement, bounded on the north and east by the village Tetooliya, south by the River Atrayee, and west by the railway boundary.

Plot No. IV.—A piece of land in the village of Soyidpore, pergunnah Amrool, zillah Rajshahye, measuring, more or less, 28 beeghas 4 cottahs 10 chittacks of standard measurement, bounded on the north and west by the village Soyidpore, south by the River Atrayee, and east by the railway land.

The plan of the above plots of land may be inspected in the Office of the Special Deputy Collector at Nattore.

This declaration is made under the provisions of Section 6 of Act X of 1870 to all whom it may concern.

G. TOYNBEE,
for Offg. Secy. to the Govt. of Bengal.

The following order, issued by the Government of Bengal in the Financial Department, is republished for general information :—

No. 6405.—*Notification.—Leave and Allowances.—The 5th November* 1874.—The Governor-General in Council is pleased to sanction the following interpolation in the directions for filling up forms of last-pay certificate in Appendix A to the Civil Leave Code :—

(2 *a.*) In line 8, in forms A to D, the section of Supplement E to the Civil Leave Code, or of the military furlough regulations under which the advance is made, should be mentioned. Similarly, the words *under Supplement E to the Civil Leave Code*, or *under military furlough regulations*, should be inserted between the words "that" and "you will grant" on the reverse of forms C and D.

RIVERS THOMPSON,
Secy. to the Govt. of Bengal.

JUDICIAL DEPARTMENT.

No. 3028C.S.

The 5th November 1874.—Mr. Henry Arthur Deuteros Phillips, who has, under separate orders of this date, been appointed to be an Assistant Magistrate and Collector in the Orissa Division, is vested with the powers of a Magistrate of the Third Class.

The 7th November 1874.—Mr. John Carnac, who has, under separate orders of this date, been appointed to act as a Deputy Magistrate and Deputy Collector in Gya, is vested with the powers of a Magistrate of the Third Class.

Baboo Gunga Kant Mookerjee, Subordinate Judge of Balasore, is allowed leave for six months, under Section 3, Supplement F of the Civil Leave Code, with effect from the 14th instant.

The 10th November 1874.—Baboo Tara Prosunno Banerjee is appointed to act as Moonsiff of Narrail during the absence on duty of Baboo Poresh Nath Banerjee, or until further orders.

Baboo Neelmoney Nag is appointed to act as Moonsiff of Bhotmaree, in the district of Rungpore, during the absence on leave of Moonshee Abdool Munsoor, or until further orders.

Baboo Dwarka Nath Bhuttacharjee is appointed to act as Moonsiff of Patna during the absence on duty of Baboo Bolak Chand, or until further orders.

Baboo Doorga Churn Ghose is appointed to act as Moonsiff of Mymensing during the absence on leave of Baboo Bhugwan Chunder Sen, or until further orders.

Baboo Ashootosh Addy is appointed to be Moonsiff of the Third Grade, and to be Moonsiff of Jehanabad, in Burdwan, *vice* Baboo Tarinee Churn Mookerjee, deceased.

Baboo Govindo Chunder Bose is appointed to be Extra Moonsiff of Bhanga for four months, from the re-opening of the civil courts after the Dusserah vacation, in the place of Baboo Ashootosh Addy, promoted to a permanent moonsiffship.

The following officers are promoted to the Second Grade of the Subordinate Judicial Service :—

Baboo Bhooputty Roy, Second Subordinate Judge of Dacca and Furcedpore.
Moulvie Syud Moazzim Hossein, Judge of the Small Cause Courts of Kooshtea, Chooadangah, and Pubna.

The following officers are promoted to the Third Grade of the Subordinate Judicial Service :—

Baboo Jodoonath Mullick, Subordinate Judge of Rajshahye.
" Kali Das Dutt, Subordinate Judge of Dinagepore.

Baboo Bolak Chand, Acting Subordinate Judge of Tirhoot, is appointed to be a Subordinate Judge of the Fourth Grade.

Baboo Promotho Nath Mookerjee, Acting Subordinate Judge, Nuddea, is appointed to be a Subordinate Judge of the Fourth Grade.

Moulvie Syud Monzzim Hossein, Small Cause Court Judge, Kooshtea, &c., is allowed five months' leave, under Section 3, Supplement F of the Civil Leave Code.

Mr. George Eldeh Manisty, Assistant Magistrate and Collector, Rajshahye, is vested with the powers of a Magistrate of the Second Class.

RIVERS THOMPSON,
Secy. to the Govt. of Bengal.

[First Publication.]

NOTIFICATION.

The 10th November 1874.—Under the power vested in him by Section 2, Act II (B.C.) of 1867 (an Act for the punishment of public gambling, and the keeping of common gaming-houses), the Lieutenant-Governor has been pleased, in continuation of the Notification dated 13th May 1872, to extend the provisions of Section 11 of the said Act to the following towns in the 24-Pergunnahs :—

I.—The remaining portion of the South Suburban Town, consisting of the undermentioned villages:—(1) Taligunj; (2) Borobazar; (3) Russa; (4) Chandpore; (5) Arrankpore; (6) Dhakuriah; (7) Uluberiah; (8) Badiadangah; (9) Topsea; (10) Tiljullah; (11) Bundial, (12) Dattabad; (13) Dukhin Tengra; (14) Arapota; (15) Koostea; (16) Poonjo, Taligunj; (17) Etalghatta; (18) Pootoori; (19) Sodepore; (20) Bistoopore; (21) Kanaipore; (22) Shabpore; (23) Santushbati Behala; (24) Borisha; (25) Sursoonah; (26) Shokerbazar; (27) Dukhin Behala; (28) Thakur-pukur; (29) Garriah; (30) Barhus; (31) Rajpore; (32) Harinavi; (33) Malancha; (34) Podra.

II.—The North Suburban Town, comprising the following villages :—(1) Barhanager; (2) Bonhoogly; (3) Nowpara; (4) Arreadah; (5) Kamarhati; (6) Basdebpore; (7) Bailghurriah; (8) Palpora; (9) Dakhinesar; (10) Nowda.

III.—The town of Kadihabi, consisting of the following villages :—(1) Nimta; (2) Birati; (3) Gowripore; including Bazar, and (4) Kadihati.

IV.—The town of Bagjullah, consisting of the following villages:—(1) Digla; (2) Dum-Dum house; (3) Bagjullah; (4) Satgachi; (5) Sir John Horsford's state; (6) the portion of Etalgacha called Hospital Gowkhanna.

V.—The town of Baraset, bounded on the north by the villages of Salpukuriah and Shiti; on the east by the road from the Taki road to Shiti, the eastern boundary of the village of Kooberpore, and the dry bed of the Suntee Nadi; on the south by the southern boundary of the village of Mohessurpore; on the west by the western boundaries of the villages of Digheriah and Kootooshi, the south-west boundary of Rhedoypore, the south-west and north-west boundaries of the villages of Harrihurpore, the north-west boundary of Persadpore, and the western boundaries of the villages of Bonomalipore and Palpukuria.

VI.—The town of Satkhira, the limits of which were laid down in the maps of the survey sanctioned by Government and notified in the *Calcutta Gazette* of the 18th June 1856.

VII.—The town of Barripore, consisting of *Barripore*, including the villages of Brahmanporah, Garowanpara, Surripara, Kamarpara, Baraipara, Boisnobpara, Mundulpara, Khankipara, and the Bazar only, and of *Susan*, including Brahmunpara only.

In each case the limits of the towns for the purposes of this Act will be the same as those for the purposes of Act VI of 1868.

RIVERS THOMPSON,
Secy. to the Govt. of Bengal.

[Second Publication.]

NOTIFICATION.

The 3rd November 1874.—The following amended Notification should be substituted for that dated 14th October 1874, which was published in the *Calcutta Gazette* of the 21st and 28th idem, respectively :—

THE Lieutenant-Governor is pleased to direct the substitution of the following for Rule 96 of the Rules regulating labor transport under Act VII (B.C.) of 1873, published in the *Calcutta Gazette* of 21st January 1874, and of the following Schedule showing the scale of clothing to be provided for emigrants, for Schedule A, Part A, appended to those rules :—

Rule 96.—The space measured off for emigrants shall be fitted, along the sides of the vessel, with (*a*) a boarding three feet high, rising from the plankshear of the vessel, and (*b*) thick and sound canvas curtains, hanging from roof to deck, with ventilating space under the eaves, and fastening closely to the deck below. But from the month of October to February, both inclusive, the three-feet boarding shall completely enclose the emigrants' deck space, and,

besides the side curtains, there shall be similar curtains hung, one at each end of the deck, so as to convert the entire space allotted to emigrants into a thoroughly sheltered compartment, with ventilating spaces near the roof for the exit of heated and unwholesome air. This large compartment shall, moreover, be sub-divided into three smaller compartments by a couple of intermediate curtains, stretched right across the deck space from one side of the vessel to the other; but, instead of extending almost up to the roof, as the curtains at the sides and ends must do, raised to a height of six feet only, measuring from the deck upwards, the space above being left clear and open for the purposes of free ventilation.

SCHEDULE A.

Scale of Clothing for Emigrants.

A.—Scale of clothing, &c., for emigrants under conveyance to the labor districts between 1st March and 30th September, both dates inclusive:—

For each Man or Boy.		*For each Woman or Girl.*	
Dhotee, of prescribed size ...	2	Saree, of prescribed size ...	2
Jacket	1	Koorta	1
Banian, of flannel or serge ...	1	Banian, of flannel or serge ...	1
Cap	1	For woman only (in lieu of rags), some cheap white cotton cloth ...	1 yd.
Blanket	1	Blanket	1
Suttrinjee	1	Suttrinjee	1

For each Infant.

Male or female ...	Dhotee or saree ...	1
	Flannel banian ...	1
	Cap	1

(*a*).—Additional woollen or flannel clothing shall be provided between 1st October and last day of February, both dates inclusive:—

For each Man or Boy.		*For each Woman or Girl.*	
Thick banian, to reach well beyond the hips	1	Thick banian, to reach well beyond the hips	1
Thick pair of drawers or pyjamas	1	Thick petticoat, reaching down to the ankles ...	1
Blanket in lieu of Suttrinjee ...	1	Blanket in lieu of Suttrinjee ...	1

For each Infant, irrespective of sex.

Thick banian, to reach beyond the hips ...	1
Thick petticoat, reaching down to the ankles ...	1

RIVERS THOMPSON,
Secy. to the Govt. of Bengal.

[Second Publication.]

NOTIFICATION.

The 31st October 1874.—It is hereby notified that, under the provisions of Section 3, Regulation VI of 1819, the ferry at Kata Khallee, in thana Debipore, in the district of 24-Pergunnahs, is declared a public ferry.

RIVERS THOMPSON,
Secy. to the Govt. of Bengal.

[Second Publication.]

NOTIFICATION.

The 2nd November 1874.—Under Section 5 of the Indian Registration Act VIII of 1871, the Lieutenant-Governor of Bengal is pleased to create the following registration sub-district, having the head-quarters and local jurisdiction shown opposite the name. The Lieutenant-Governor is also pleased, under Section 7 of the Act, to appoint the person named below to be Sub-Registrar of the said sub-district:—

DISTRICT.	Name of new sub-district.	Head-Quarters.	Thanas included in jurisdiction.	Sub-Registrar appointed.
Midnapore	Ghatal	Ghatal	Ghatal, Daspore ...	Baboo Narayan Chandra Banerjya.

This change will take effect on and from the 15th November 1874.

RIVERS THOMPSON,
Secy. to the Govt. of Bengal.

[Second Publication.]

NOTIFICATION.

The 2nd November 1874.—Under Section 82 of Act VI (B C.) of 1868, the provisions for the regulation of conservancy or of local improvement, contained in Schedule K annexed to the Act, are hereby extended to the town of Tumlook, in the district of Midnapore, as defined in the Government Notification dated the 22nd March 1871, published in the *Calcutta Gazette* of the 29th idem.

RIVERS THOMSON,
Secy. to the Govt. of Bengal.

[Third Publication]

NOTIFICATION.

The 27th October 1874.—Under the authority vested in him by Section 3, Act IV (B.C.) of 1865 (an Act for the prohibition of the practice of inoculation, &c.), the Lieutenant-Governor hereby extends the provisions of the said Act to the Sudder, Jhenidah, Magoora. and Narail sub-divisions of the district of Jessore, with effect from 1st November 1874. The limits within which this Act shall be in force shall be the same as those of the criminal jurisdictions of these sub-divisions respectively.

RIVERS THOMPSON,
Secy. to the Govt. of Bengal.

PUBLIC WORKS DEPARTMENT.—BENGAL.

ESTABLISHMENT

The 4th November 1874.

No. 384.—*Transfer.*—Baboo Hem Chunder Biswas, Supervisor, First Grade, from the Nuddea District to the Third Calcutta Division.

No 385.—*Leave of Absence.*—Baboo Haran Chunder Bose, Overseer, First Grade, attached to the North Bhagulpore Special Division, is allowed privilege leave for one month, under Section 12, Supplement F of the Civil Leave Code, with effect from the 2nd October 1874.

No. 386.—Baboo Khetter Nath Banerjee, Overseer, First Grade, attached to the Purneah District, is allowed leave on medical certificate, under Supplement F, Section 3 of the Civil Leave Code, with effect from the 4th April to the 21st October 1874.

The 5th November 1874.

No. 387.—*Transfer*—Baboo Khetternath Banerjee, Overseer, First Grade, from the Purneah to the Rungpore and Bograh Districts, which he joined on the 22nd October 1874, before noon.

The 10th November 1874.

No. 388.—The following order, issued by the Government of India, Public Works Department, is republished for information :—

No. 591 *of the 31st October* 1874.—The undermentioned members of the Public Works Establishment in Bengal are transferred to Assam :—

Mr. J. R. K. Williams, Assistant Engineer, Second Grade.
Baboo Woomakant Ghose, Overseer, First Grade.
Mr. E. Lumsden, Accountant, Fourth Grade

J. E. T. NICOLLS, *Colonel*, R.E.,
Secretary to the Govt. of Bengal,
Public Works Department.

IRRIGATION.

ESTABLISHMENT.—NOTIFICATIONS.

The 5th November 1874.

No. 374.—*Transfers.*—His Honor the Lieutenant-Governor has been pleased to make the following transfers :—

Mr. L. E. Desgratoulet, Assistant Engineer, First Grade, from the Gunduck Circle to the Orissa Circle.

Mr. P. B. Roberts, Assistant Engineer, First Grade, from the Soane Circle to the Gunduck Circle.

The above transfers are made in the interests of the public service.

No 375.—*Notification.*—The following notification of the Government of India, Public Works Department, is republished for information :—

No. 580, *dated 27th October* 1874.—The services of Lieutenant A R. Porter, B.S.C., temporarily employed on famine relief works, are replaced at the disposal of the Military Department, with effect from 26th September 1874.

No 376.—*Leave*—Baboo Khetter Mohun Roy, Overseer, First Grade, Cossye Division, is granted privilege leave for six weeks, under Section 12, Supplement F of the Civil Leave Code, with effect from 12th ultimo.

No. 3074, dated 14th August 1874.

No. 377.—*Notifications.*—The two months' privilege leave granted to Mr. Supervisor T. Gurd in the orders marginally noted is hereby cancelled.

Notification No. 351, dated 12th October 1874.

No. 378—Baboo Koylash Chunder Chowdhry, Overseer, First Grade, Cossye Division, availed himself, on the 15th ultimo, of the twelve days' privilege leave granted him in the orders marginally noted, and returned to duty on the forenoon of the 27th idem.

No. 379.—Mr. E. Bicknell, Sub-Engineer, Second Grade, has been transferred from the Arrah to the Buxar Division, which he joined on the forenoon of the 29th ultimo.

Notification No. 348, dated 12th October 1874.

No. 380.—Mr. R. J. Beckwith, Overseer, First Grade, Kurmnassa Division, availed himself, on the 2nd ultimo, of the fifteen days' leave without pay granted him in the orders marginally noted.

No. 381.—*Declarations.*—Whereas it appears to the Lieutenant-Governor of Bengal that land is required to be taken at the public expense for a public purpose, viz. for the construction of two distribution channels, taking off from and running parallel or near to the sides of the Arrah Canal in zillah Shahabad, it is hereby declared that for the above purpose two strips of land of an average width of 70 feet, more or less, are required—the one commencing in mouzah *Khudrâñw*, pergunnah Sasseram, from the 10th mile of the Arrah Canal, extending 47 miles, more or less, along or near the left side of the said canal, and ending in or near mouzah *Payaniañ*, pergunnah Powâra; the other commencing in or near mouzah *Nâsriganj*, pergunnah Sasseram, from the 17th mile of the Arrah Canal, extending 40 miles, more or less, along or near the right side of the said canal, and ending in or near mouzah *Payaniañ*, pergunnah Pawâra.

The said strips of land lie within the said zillah of Shahabad and pass through or near villages—

In Pergunnah Sasseram—

Khudrañw,	Modîhâ,	Sohrâ,	Nasriganj,
Chilbîlâ,	Padûhâr,	Bharkol,	Baîlyâ,
Turâñwâñ,	Gûhî,	Sabadlâ,	Bardîhâ;
Parsâñw,	Padûrî,	Amiâwar,	

In Pergunnah Danwâr—

Basdîhâ,	Paharmân,	Bheriya Khiriyâñw,	Kaithi,
Asmâdîh Chândî,	Gharwâs Dihri,	Dhanahra,	Kachhwâ,
Chitwâdîh Chândî,	Paigâ,	Sabârî,	Ibrâhîmpur,
English Sakarîya,	Osâñw (North & South),	Belâdhî,	Danwâr;
Barkâ Agnî *or* Mednîpur,			

In Pergunnah Pîrû—

Bihta,	English Bishanpûra,	Bishanpura,	Imâdpur;
Râjpur,			

In Pergunnah Nunâur—

Harpur,	Janpûriya,	Koriyar,	Sîtûhârî,
Andhârî,	Kawal Dihri,	Nîmâ,	Lasâudhi,
Bhopatpur,	Châûrî,	Gorpâ,	Laharpâ,
Ujhwaliya,	Syûpur,	Bhikampur,	Agyâñw,
Mo-âp,	Bahwâra,	Diliya,	Kharîñcha;
Atpâ,	Bhangaûtî,	Berath,	

In Pergunnah Powâra—

Ranni,	Pâûnân,	Kûsumbhâ,	Syûgâr,
Aràila,	Bankat,	Sakhû-â,	Sarthû-â,
Ugrasenpur,	Belâwar,	Nîmañ,	Payaniañ,

and together contain 640 acres of land, more or less. The land plans of these parallel distributaries may be seen in the office of the Executive Engineer, Arrah Division, Arrah.

This declaration is made under the provisions of Section 6, Act X of 1870 to all whom it may concern.

No. 382.—Whereas it appears to the Lieutenant-Governor of Bengal that land is required to be taken at the public expense for a public purpose, viz. for the construction of a canal to be called the Behiya Branch Canal, taking off from the 27th mile of the Arrah Canal in mouzah *Danwar*, pergunnah *Danwar*, and ending in or near mouzah *Jangal Dâwâ*, pergunnah Behiya, all in zillah Shahabad, it is hereby declared that for the above purpose a strip of land measuring about 31 miles in length, by from 40 feet to 560 in width, more or less, passing through or near—in pergunnah Danwar—mouza Danwar; in pergunnah Pîrû—mouzahs Bihta, English Bihta, Saidanpur, Prânpur, Turârhi, Barkagâñw, Bîpra Dihri, Amarû-âñ, Bagsanda, Kûshdihrâ, Saidhâ, Nûnâr, Govind Dihri, Kalyânpur, Ibrâhîmpur, Ujain Dihri,

Lahrâbâd, Jangal Mahâl, Jamû-âñw, Saniyâ, Murohi; in pergunnah Bchiya—mouzahs *Dalippur*, Mithâ Basaûnâ, Jagadîspur, Tulshîpur, Jangal Dâwâ, Jamûûñw, all in zillah Shahabad, and containing 550 acres, more or less, is required. The land plans of the said branch canal may be seen in the office of the Executive Engineer, Arrah Division, at Arrah.

This declaration is made in modification of Declaration No. 12 of the 6th January 1873, published at page 81 of the *Calcutta Gazette* of the 8th January 1873, under the provisions of Section 6, Act X of 1870, to all whom it may concern.

G. A. SEARLE, *Lt.-Col.*, R.C.,
for Offg. Jt.-Secy. to the Govt. of Bengal,
in the P. W. D., Irrigation Branch.

JAIL DEPARTMENT.

No. 10071.—*Notifications.—Alipore, the 4th November* 1874.—Mr. D. R. Lyall received charge of the Dacca Jail from Mr. R. F. Rampini on the 28th October 1874.

No. 10141.—*The 6th November* 1874.—Dr. William Cowan took charge of the Tipperah Jail from Mr. N. S. Alexander, in the forenoon of the 17th October 1874.

No. 10142.—Dr. R. A. K. Holmes received charge of the Rajshahye Jail from Mr. G. E. Manisty in the forenoon of the 7th October 1874.

No. 10249.—*The 10th November* 1874.—Surgeon S. C. Mackenzie took charge of the Presidency Jail from Dr. F. C. Nicholson in the afternoon of the 2nd November 1874.

S. S. LYNCH,
Deputy Inspector-General of Jails, Bengal.

Sheriff's Office, the 28th September 1874.

NOTICE is hereby given that the Ninth Criminal Sessions of the year 1874 of the High Court of Judicature at Fort William in Bengal, for the Town of Calcutta and Factory of Fort William and the places subordinate thereto, will be holden at the Court-House, in the Town of Calcutta, on Monday, the thirtieth day of November next, at 11 o'clock in the forenoon, and so on from day to day until the said Session be over. And it is hereby proclaimed that all persons who will prosecute any of the prisoners to be brought up for trial at the said Session be then and there to prosecute.

M. RUSTOMJEE, *Sheriff.*

শরিফ আফিস, সন ১৮৭৪ সাল ২৮ সেপ্টেম্বর।

সকলকে সমাচার দেওয়া যাইতেছে যে সুবে বাঙ্গলার ফোর্ট উইলিয়ম দুর্গের অধীন শহর কলিকাতার ও অন্যান্য স্থানের ফৌজদারী বিচার নিষ্পত্তি জন্য আগামি সন ১৮৭৪ সালের ৩০ নবেম্বর সোমবার বেলা ১১ ঘটিকার সময় এবং যে পর্য্যন্ত সেশিয়ানের কার্য্য শেষ না হয় প্রতিদিন উক্ত সময়ে কলিকাতার হাই কোর্টের আপন আদালত ঘরে সন ১৮৭৪ সালের নবম ক্রিমিনেল সেশিয়ান বসিবেক এবং এতদ্দ্বারা প্রচার করা যাইতেছে যে, যে সকল ব্যক্তি কোন কয়েদীর বিরুদ্ধে ফৌজদারী মিছিল করিবেক তাহারা উক্ত স্থানে উক্ত সময়ে হাজির থাকিয়া মোকদ্দমা করে ইতি।

M. RUSTOMJEE, *Sheriff.*

TREASURY NOTICES.

DEPUTY COLLECTOR BABOO BORODAKANTO MOZOOMDAR has been placed in charge of Balasore treasury and authorized to draw bills on other treasuries.

T. E. RAVENSHAW, *Commissioner.*

COMMR.'S OFFICE, ORISSA DIVN., CUTTACK, the 31st October 1874.

UNCOVENANTED DEPUTY COLLECTOR BABOO KALLY PROSUNNO SIRKAR has been placed in charge of the Jessore Treasury from the 8th instant, and authorized to draw bills on other treasuries.

By order,
SREENAUTH GHOSE, *Persl. Asst. to Commr.*

COMMR.'S OFFICE, PRESY. DIVN., CALCUTTA, the 27th October 1874.

EDUCATIONAL NOTICE.

IN supersession of this office Notification dated 23rd September last, published in the *Calcutta Gazette* of the 30th idem, it is hereby notified that the eighteen junior scholarships recently allotted to the Patna Division have been redistributed among the several districts comprising it as follows:—

Patna	7
Sarun	3
Gya	3
Shahabad	2
Tirhoot	2
Chumparun	1
Total ...	18

The grade of these scholarships will be determined by the number of marks which the successful candidates obtain at the Entrance Examination to be held in December next

DURGAGATI BANERJEE,
Personal Assistant to Commissioner, for Commissioner.

PATNA COMMR.'S OFFICE, the 31st October 1874.

NOTIFICATION.

Fort William, the 13th October 1874.

BURMAH.		MADRAS.	
2-maund bags .	2,10,000	2-maund bags ...	70,000
1 " " ...	35,000		

NOTICE is hereby given that sales by public auction of the Government rice marginally noted will be held at the opium sale-rooms near the office of the Board of Revenue, as follows:—

	BURMAH.		MADRAS.
	About one-maund bags.	About two-maund bags.	About two-maund bags.
On Monday the 16th November	.....	62,000	18,000
" " 7th December	2,000	59,000	11,000
On Tuesday the 29th December	.....	80,000	.....
" " 18th January 1875	33,000	9,000	41,000
	35,000	2,10,000	70,000

The following are the conditions of the sale:—

1. The sale shall commence at the hour of 11 A.M. of the day fixed, and shall not be continued after the hour of 5 P.M.

2. Each lot shall contain 1,000 bags, of an average weight, as ascertained by examining and weighing, in the presence of intending purchasers, a percentage of at least 100 bags of each description of rice, on days (at least ten days previous to day of sale) to be fixed by public advertisement. The average nett weight thus ascertained will be declared at time of sale, and will also be notified in the *Exchange Gazette* for two days previously.

3. The bids must advance Rs. 10 at a time.

4. Intending purchasers will have an opportunity of inspecting samples of the rice at the office of the undersigned on any day previous to the sale, between the hours of 11 A.M. and 3 P.M., and of examining its quality and condition in the godowns on the days to be fixed by public advertisement for testing the average weight of the bags to be sold.

5. A currency note for Rs. 100 shall be taken as a deposit on each lot from the purchaser in the sale-room, before the lot is registered in the sale-book, and such note shall be considered part of the 20 per cent. deposit referred to in paragraph 6.

6. A deposit of 20 per cent. of the price of the rice purchased must be paid into the Bank of Bengal by each purchaser as a deposit the day after the sale.

7. Within three days after making the deposit of 20 per cent., the remainder of the price must be paid into the Bank of Bengal, or the first deposits will be forfeited.

8. Payment in full may be made at any time within four days after the sale.

9. Application for delivery orders are to be made to the undersigned, and such orders will be issued according to priority of application; but no delivery order shall be issued, or application for the same be entertained or recorded, until the full amount of purchase-money shall have been paid. Delivery orders shall specify the dates on which delivery is to be taken, and these dates will be fixed, as far as practicable, with reference to the wishes of purchasers; but rice not taken delivery of on the date or dates named in the order, shall remain in the

godown until all subsequent orders of same sale shall have been satisfied; nor shall the purchaser have any claim upon Government in respect of such delayed delivery.

10. Delivery in full must be taken within twenty days of date of sale, or the amount deposited shall be forfeited.

11. The buyer must satisfy himself in every respect as to the quality, description, and weight of the rice before the day of sale. No subsequent complaints or reclamations will be admitted.

12. The Officer superintending the sale on the part of Government is empowered to reject at his discretion the bid of any individual, unless such individual shall, on demand, tender at the time a deposit, either in Government of India Notes, Bank of Bengal receipts, or Government securities, of a sum equal to 20 per cent. of his bid.

13. Any further information respecting weight, description, or quality of the rice advertised for sale, that may be desired, will be furnished on application to the undersigned.

14. The undersigned reserves to himself the right of altering the dates of sales should circumstances render it expedient, and of withdrawing any unsold lot.

39, STRAND, CALCUTTA, J. GRAHAM, *Major, on Special Duty.*
The 13th October 1874.

OPIUM NOTIFICATION.

No. 1112B.

NOTICE is hereby given that the Twelfth or last Sale of Opium, the provision of 1872-73 will be held at the Government Opium Sale-Room, No. 2, Bankshall Street, on Thursday the 3rd December 1874, at 11 A.M., and will comprise 3,750 chests, viz.—

	Chests.
Behar Opium	2,185
Benares "	1,565
Total ...	3,750

2. The general conditions of the sale now advertised will be the same as usual; they may be ascertained by reference to the Notification issued on the 8th November 1873, and published in the *Government* and *Exchange Gazettes*, or on personal application at the Office of the Board of Revenue.

3. The latest dates for deposit and clearance will be the 8th and 18th December respectively, that is to say, no Bank of Bengal Receipts, Government Promissory Notes, or other public Securities, that may be tendered for deposit in redemption of Promissory Notes given by purchasers in the Sale-room, will be received after 4 P.M. of Tuesday, the 8th December 1874, and no Bank of Bengal Receipts in full payment of lots will be accepted after 4 P.M. of Friday, the 18th December 1874.

By order of the Member in charge,
W. H. GRIMLEY, *Offg. Secretary.*

BOARD OF REVENUE, L. P., FORT WILLIAM, the 27th October 1874.

Name of District.	Ports at which salt is generally available for export on private trade.	Quantity remaining in store actually available for export on 1st October 1874.	REMARKS.
		Indian Mds.	
Ganjam ...	Bavanapadu, at the Nowpadah Salt Pans ...	50,000	
Godavery ...	Coconada ...	47,600	
Kistna ...	Nizampatam ...	34,350	
Chingleput ...	Madras ...	.....	
	Ennore ...	.....	
	Covelong ...	.....	
Tanjore ...	Negapatam ...	.....	
	Katmavady ...	.....	
Tinnevelly ...	Tuticorin ...	1,09,200	
	Total ...	2,41,156	

C. A. GALTON, *Acting Sub-Secretary.*

REVENUE BOARD OFFICE, *Madras, 19th October 1874.*

PUBLISHED for general information.
By order of the Member in charge,
W. H. GRIMLEY, *Offg. Secretary.*

BOARD OF REVENUE, L.P., Fort William, the 6th November 1874.

Statement showing the importation of Salt (private property) in bond and afloat on the River Hooghly, subject to Customs Duty, on the 1st November 1874.

	Government golas.	Private golas.	Afloat.	Total.
	Mds.	Mds.	Mds.	Mds.
Liverpool Pungah...	1,53,672	.....	3,08,320	4,61,992
Bombay Kurkutch	3,01,587	.....	2,21,399	5,22,986
Madras „	1,45,599	.....	.....	1,45,599
Arabian and Persian Gulfs, Kurkutch and Muscat Rock	1,02,030	.....	1,46,264	2,48,294
Total ...	7,02,888	.....	6,75,983	13,78,871

By order of the Board of Revenue, L. P.,

T. B. LANE, *Offg. Collector of Customs.*

CALCUTTA CUSTOM HOUSE, the 7th November 1874.

The Calcutta Gazette.

WEDNESDAY, NOVEMBER 11, 1874.

PART II.

Advertisements.

[N.B.—Advertisements, Notices, &c., intended for insertion in this part of the Gazette cannot be received after Noon on Monday.]

ADVERTISEMENTS OF SALE.

NOTICE is hereby given that the proprietory right of Government to the undermentioned estate, situate in the district of Burdwan, will be put to sale at the Burdwan Collectorate on the 25th November 1874, corresponding with 10th Agrahan 1281 B.S.

The purchasers of this estate will be subject to the following conditions:—

1*st*.—If the amount of purchase-money do not exceed Rs. 100, the whole amount to be paid down at once.

2*nd*.—If the amount of purchase-money exceed Rs. 100, one-fourth of the amount bid to be immediately deposited. If the balance be not paid by noon of the 15th day after the sale, reckoning the day of sale as one, or if that day be a close holiday, then by the noon of the first succeeding office day, the sale to be cancelled, the sum deposited being forfeited to Government, and the estate to be again put up for sale at the risk of the defaulting purchaser after issue of advertisement as in the case of original sale.

3*rd*.—The estate will be sold revenue free to the highest bidder above the upset price.

No. in statement of Govt. estates.	No. on the District Roll.	Name of estate and pergunnah.	Approximate area in acres.	Upset price.	REMARKS.
			A R. P.	Rs. A. P.	
62	2,790	Horrirampore, *alias* Moshidpore ..	2 2 23	10 0 0	

E. W. WHINFIELD, *Offg. Collector.*

BURDWAN COLLECTORATE, the 30th September 1874.

NOTICE is hereby given that the undermentioned plots of land, no longer required by the Government, situated in the district of Patna, will be put up to sale at the Collector's Office at Bankipore at 12 o'clock, on Monday, the 23rd November 1874, corresponding with 8th Aughran, 1281 *B.S.*

The purchasers of these plots will be subject to the following conditions :—

1*st*.—If the amount of purchase-money does not exceed Rs. 100, the whole amount to be paid down at once.

2*nd*.—If the amount of purchase-money exceeds Rs. 100, one-fourth of the amount bid to be immediately deposited. If the balance be not paid by noon of the fifteenth day after the sale, reckoning the day of sale as one, or if that day be a close holiday, then by noon of the first succeeding office day, the sale to be cancelled, the sum deposited being forfeited to Government, and the estate to be again put up for sale at the risk of the defaulting purchaser after issue of advertisement, as in the case of original sale.

3*rd*.—The plots will be sold revenue-free to the highest bidders.

4*th*.—The purchasers shall be put in possession on receipt of the orders of the Collector confirming the sales. But such possession shall be liable to be disturbed in case the final sanction of the Member of the Board of Revenue in charge should not be accorded to the proceedings.

Consecutive Lot Number.	Name of Zillah.	Pergunnah and Mouzah.	Number of mile on which the land is situated.	Situated on which side of the Railway.	Approximate area in bighas and acres.		Land excluded from sale from each lot.		Commencement and termination of lot.	Boundaries of lot.
					B. C. C.	A. R. P.	Reasons for exclusion.	A. R. P.		
296	Patna ...	Pergunnah Azimabad, Mouzah Metahpore.	403	South ...	7 0 0	2 1 10	.....	.....	Commences on 1,130 feet of mile 403, and terminates on 3,450 feet of same, as per plan.	North—By railway fencing. South—By zemindaree land and class C land of the railway. East—By railway company's tank. West—By nullah which is the western boundary of mouzah Metahpore.
297	ditto ...	ditto ...	403	North ...	7 10 0	2 1 37	.....	.....	Commences on 1,030 of mile 403, and terminates on 3,450 feet of same, as per plan.	North—By zemindaree land. South—By railway fencing. East—By railway level crossing. West—By nullah which is the western boundary of mouzah Metahpore.
298	ditto ...	Pergunnah Azimabad, Mouzah Ayarpore.	403	South ...	5 9 0	1 3 8	Retained by the Railway Company. Occupied by Railway Company's Tank. Occupied by roads and nullahs.	1 1 12 0 0 18 0 0 15 1 2 5	Commences on 3,480 feet of mile 403, and terminates at the end of same, as per plan.	North—By railway fencing. South—By zemindaree land. East—By nullah or western boundary of mouzah Metahpore. West—By end of mile 403, as per plan.
299	ditto ...	ditto ...	403	North ...	6 1 0	2 0 0	.....	.....	ditto ...	North—By zemindaree land. South—By railway fencing. East—By nullah or western boundary of mouzah Metahpore. West—By end of mile 403, as per plan.

300	ditto ...	Pergunnahs Azimabad and Phoolwaree, Mouzahs Ayarpore and Dhakunpoora.	404	South ...	8	9	7	2	3	8	.....	.....	Commences at the end of mile 403, as per plan, and terminates on 3,050 feet of mile 404.	North—By railway fencing. South—By zemindaree land. East—By end of mile 403, as per plan. West—By railway level crossing.
301	ditto ...	ditto ...	404	North ...	8	9	7	2	3	8	.....	.....	ditto ...	North—By zemindaree land. South—By railway fencing. East—By end of mile 403, as per plan. West—By railway level crossing.
302	ditto ...	Pergunnahs Azimabad and Phoolwaree, Mouzahs Dherachuck and Sakuddy.	404	South ...	6	2	4	2	0	3	.....	.....	Commences on 3,080 feet of mile 404, and terminates at the end of same, as per plan.	North—By railway fencing. South—By zemindaree land. East—By railway level crossing. West—By end of mile 404, as per plan.
303	ditto ...	ditto ...	404	North ...	6	2	4	2	0	3	Occupied by roads.	0 0 12	ditto ...	North—By zemindaree land. South—By railway fencing. East—By railway level crossing.. West—By end of mile 404, as per plan.
304	ditto ...	ditto ...	405	South ...	7	6	5	2	1	27	.....	.....	Commences at the end of mile 404, as per plan, and terminates on 2,410 feet of mile 405.	North—By railway fencing. South—By zemindaree land. East—By end of mile 404, as per plan. West—By nullah.
305	ditto ...	ditto ...	405	North ...	7	6	5	2	1	27	.....	.....	ditto ...	North—By zemindaree land. South—By railway fencing. East—By end of mile 404, as per plan. West—By nullah.
306	ditto ...	Pergunnah Phoolwaree, Mouzahs Dheerachuck, Sadhunpoora, and Paharpore.	405	South ...	11	10	0	3	3	8	.....	.....	Commences on 2,460 feet of mile 405, and terminates at the end of same, as per plan.	North—By railway fencing. South—By zemindaree land. East—By nullah. West—By end of mile 405, as per plan.
307	ditto ...	ditto ...	405	North ...	11	9	0	3	3	6	Occupied by road and nullah.	0 1 20	ditto ...	North—By zemindaree land. South—By railway fencing. East—By nullah. West—By end of mile 405, as per plan.
308	ditto ...	Pergunnah Phoolwaree, Mouzahs Paharpoor and Phoolwaree.	406	South ...	8	16	2	2	3	26	.....	.....	Commences at the end of mile 405, as per plan, and terminates on 2,225 feet of mile 406.	North—By railway fencing. South—By zemindaree land. East—By end of mile 405, as per plan. West—By eastern boundary of lot 310.
309	ditto ...	ditto ...	406	North ...	8	11	10	2	3	14	.....	.....	ditto ...	North—By zemindaree land. South—By railway fencing. East—By end of mile 405, as per plan. West—By eastern boundary of lot 311.

Consecutive Lot Number.	Name of Zillah	Pergunnah and Mouzah.	Number of mile on which the land is situated.	Situated on which side of the Railway.	Approximate area in bigahas and acres.		Land excluded from sale from each lot.		Commencement and termination of lot.	Boundaries of lot.
					B. C. C.	A. R. P.	Reasons for exclusion.	A. R. P.		
310	Patna ...	Pergunnah Phoolwaree, Mouzah Phoolwaree.	406	South ...	10 9 1	3 1 33	.....	....	Commences on 2,225 feet of mile 406, and terminates at the end of same, as per plan.	North—By railway fencing. South—By zemindaree land. East—By western boundary of lot 308. West—By end of mile 406, as per plan.
311	ditto ..	ditto ...	406	North ...	11 2 0	3 2 27	Occupied by road...	0 0 8	ditto ...	North—By zemindaree land. South—By railway fencing. East—By western boundary of lot 309. West—By end of mile 406, as per plan.
312	ditto ...	Pergunnah Phoolwaree, Mouzahs Phoolwaree and Kalilpoorah.	407	South ...	5 19 1	1 3 35	.....	.....	Commences on 200 feet of mile 407, and terminates on 1,800 feet of same, as per plan.	North—By railway fencing. South—By zemindaree land. East—By land retained by the railway company. West—Ditto.
313	ditto ...	ditto ..	407	North ...	7 9 0	2 1 35	.....	.....	Commences at the end of mile 406, as per plan, and terminates on 1,925 feet of mile 407.	North—By zemindaree land. South—By railway fencing. East—By end of mile 406, as per plan. West—By railway level crossing.
314	ditto ...	Pergunnah Phoolwaree, Mouzah Kalilpoorah, and Sooadpoora.	407	South ...	11 0 0	3 2 22	.....	.....	Commences on 1,970 feet of mile 407, and terminates at the end of same, as per plan.	North—By railway fencing. South—By zemindaree land. East—By land retained by the railway company. West—By end of mile 407, as per plan.
315	ditto ...	ditto ...	407	North ...	11 7 0	3 3 0	Retained by Railway Company.	0 2 9	Commences on 1,940 feet of mile 407, and terminates at the end of same, as per plan.	North—By zemindary land. South—By railway fencing. East—By railway level crossing. West—By end of mile 407, as per plan.
316	ditto ...	Pergunnah Phoolwaree, Mouzahs Sooadpoora and Buddlepoora.	408	South ...	6 5 9	2 0 12	.....	.....	Commences at the end of mile 407, as per plan, and terminates on 1,390 feet of mile 408.	North—By railway fencing. South—By zemindaree land. East—By end of mile 407 as per plan. West—By spoil bank of canal excavated by the Irrigation Department.
317	ditto ...	Pergunnah Phoolwaree, Mouzahs Sooadpoorah and Buddlepoora.	408	North ...	6 11 5	2 0 28	.....	.....	Commences at the end of mile 407, as per plan, and terminates on 1,390 feet of mile 408	North—By zemindaree land. South—By railway fencing. East—By end of mile 407, as per plan. West—By spoil bank of canal excavated by the Irrigation Department.

318	ditto ...	Pergunnah Phoolwaree, Mouzah Buddlepoora.	408	South ...	9 1 4	3 0 0	.....	.....	Commences on 1,790 feet of mile 408, and terminates, on 4,000 feet of same, as per plan.	North—By railway fencing. South—By zemindaree land and road. East—By spoil bank of canal excavated by the Irrigation Department. West—By railway level crossing east of Dinapore station land.
319	ditto ...	ditto ...	408	North ...	7 3 4	2 1 19	Occupied by canal and spoil bank belonging to the Irrigation Department. Occupied by siding to goods shed.	1 1 8 0 0 38 1 2 6	Commences on 1,790 feet of mile 408, and terminates on 3,740 feet of same, as per plan.	North—By zemindaree land and road. South—By railway fencing. East—By spoil bank of canal excavated by the Irrigation Department. West—By land occupied by siding to goods shed.
320	ditto ...	Pergunnah Phoolwaree, Mouzah Salimpoor, Chatra.	409	South ...	6 12 0	2 0 29	.....	.....	Commences on 1,150 feet of mile 409 and terminates on 3,050 feet of same, as per plan.	North—By railway fencing. South—By zemindaree land. East—By Dinapore station land. West—By land retained by the railway company.
321	ditto ...	ditto ...	409	North ...	6 3 10	2 0 7	.....	.....	Commences on 1,500 feet of mile 409. and terminates on 3,120 feet of same, as per plan.	North—By zemindaree land. South—By railway fencing. East—By land retained by the railway company. West—By eastern boundary of lot 323.
322	ditto ...	Pergunnah Phoolwaree, Mouzahs Salimpoor, Chatra, and Sararee.	409	South ...	7 16 0	2 2 13	.....	.....	Commences on 3,150 feet of mile 409, and terminates at the end of same, as per plan.	North—By railway fencing. South—By zemindaree land. East—By land retained by the railway company. West—By end of mile 409, as per plan.
323	ditto ...	ditto ...	409	North ...	8 5 10	2 2 38	Retained by Railway Company. Occupied by permanent way materials and enclosed by fencing.	0 0 20 0 1 8 0 1 28	Commences on 3,120 feet of mile 409, and terminates at the end of same, as per plan.	North—By zemindaree land. South—By railway fencing. East—By western boundary of lot 321. West—By end of mile 409, as per plan.
324	ditto ...	Pergunnah Phoolwaree, Mouzah Sararee.	410	South ...	9 0 0	2 3 36	.....	.....	Commences at the end of mile 409, as per plan, and terminates on 2,460 feet of mile 410.	North—By railway fencing. South—By zemindaree land. East—By end of mile 409, as per plan: West—By eastern boundary of lot 326.
325	ditto ...	ditto ...	410	North ...	9 8 0	3 0 18	.....	.....	Commences at the end of mile 409 as per plan, and terminates on 2,550 feet of mile 410.	North—By zemindaree land. South—By railway fencing. East—By end of mile 409, as per plan. West—By eastern boundary of lot 327.

Consecutive Lot Number.	Name of Zillah.	Pergunnah and Mouzah.	Number of mile on which the land is situated.	Situated on which side of the Railway.	Approximate area in bighas and acres.		Land excluded from sale from each lot.		Commencement and termination of lot.	Boundaries of lot.
					B. C. C	A. R. P.	Reasons for exclusion.	A. R. P.		
326	Patna ...	Pergunnah Phoolwaree, Mouzahs Sararee and Gourgama.	410	South ...	8 0 0	2 2 23	Retained by Railway Company.	0 0 25	Commences on 2,460 feet of mile 410, and terminates on 3,960 feet of same, as per plan.	North—By railway fencing. South—By zemindaree land. East—By western boundary of lot 324. West—By nullah.
327	ditto ...	Pergunnah Phoolwaree, Mouzah Sararee.	410	North ...	9 1 8	3 0 0	.....	.....	Commences on 2,550 feet of mile 410, and terminates on 3,900 feet of same, as per plan.	North—By public thoroughfare. South—By railway fencing. East—By western boundary of lot 325. West—By village road.
328	ditto ...	Pergunnah Phoolwaree, Mouzahs Gourgama and Cotia.	410	South ...	5 10 0	1 3 11	.....	.....	Commences on 4,000 feet of mile 410, and terminates at the end of same, as per plan.	North—By railway fencing. South—By zemindaree land. East—By land retained by the railway company. West—By end of mile 410, as per plan.
329	ditto ...	ditto ...	410	North ...	6 0 0	1 3 38	Occupied by road...	1 3 12	Commences on 3,950 feet of mile 410, and terminates at the end of same, as per plan.	North—By zemindaree land. South—By railway fencing. East—By village road. West—By end of mile 410, as per plan.
330	ditto ...	Pergunnah Phoolwaree, Mouzahs Cotia and Munpoora.	411	South ...	12 5 0	4 0 8	Retained by Railway Company.	0 0 25	Commences at the end of mile 410, as per plan, and terminates on 2,570 feet of mile 411.	North—By railway fencing. South—By zemindaree land. East—By end of mile 410, as per plan. West—By land retained by the railway company.
331	ditto ...	ditto ...	411	North ...	13 5 0	4 1 21	.....	.....	Commences at the end of mile 410, as per plan, and terminates on 2,670 feet of mile 411.	North—By zemindaree land. South—By railway fencing. East—By end of mile 410, as per plan. West—By eastern boundary of lot 333.
332	ditto ...	Pergunnah Phoolwaree, Mouzah Dureapore.	411	South ...	12 16 0	4 0 37	Retained by Railway Company.	0 1 7	Commences on 2,770 feet of mile 411, and terminates at the end of same as per plan.	North—By railway fencing. South—By zemindaree land. East—By land retained by railway company. West—By end of mile 411, as per plan.
333	ditto ...	ditto ...	411	North ...	13 13 10	4 2 4	Retained by Railway Company between lots 330 and 332. Occupied by road...	0 1 2 0 0 20	Commences on 2,670 feet of mile 411, and terminates at the end of same, as per plan.	North—By zemindaree land. South—By railway fencing. East—By western boundary of lot 331. West—By end of mile 411, as per plan.

334	ditto ...	Pergunnahs Phoolwaree and Muneer, Mouzahs Dureapore and Neora.	412	South ...	10 2 5	3 1 15	.....	.....	Commences at the end of mile 411, as per plan, and terminates on 1,900 feet of mile 412.	North—By railway fencing. South—By zemindaree land. East—By end of mile 411, as per plan. West—By railway level crossing.
335	ditto ...	ditto ...	412	North ...	13 2 8	4 1 14	.....	.....	ditto ...	North—By zemindaree land. South—By railway fencing. East—By end of mile 411, as per plan. West—By railway level crossing.
336	ditto ...	Pergunnahs Phoolwaree and Muneer, Mouzahs Neora, Goorhena, and Koosehree.	412	South ...	14 12 0	4 3 12	.....	.....	Commences on 1,920 feet of mile 412, and terminates at the end of same, as per plan.	North—By railway fencing. South—By zemindaree land. East—By railway level crossing. West—By end of mile 412, as per plan.
337	ditto ...	ditto ...	412	North ...	10 12 0	3 2 1	Occupied by road...	0 0 6	ditto ...	North—By zemindaree land. South—By railway fencing. East—By railway level crossing. West—By end of mile 412, as per plan.
338	ditto ...	Pergunnah Muneer, Mouzah Koosehree.	413	South ...	8 2 0	2 2 29	Retained by Railway Company.	0 0 22	Commences at the end of mile 412, as per plan, and terminates on 2,020 feet of mile 413.	North—By railway fencing. South—By zemindaree land. East—By end of mile 412, as per plan. West—By railway level crossing.
339	ditto ...	ditto ...	413	North ...	12 2 10	4 0 2	.....	.....	ditto ...	North—By zemindaree land. South—By railway fencing. East—By end of mile 412, as per plan. West—By railway level crossing.
340	ditto ...	Pergunnah Muneer, Mouzahs Koosehree and Purnea.	413	South ...	15 16 11	5 0 35	.....	.....	Commences on 2,045 feet of mile 413, and terminates at the end of same, as per plan.	North—By railway fencing. South—By zemindaree land. East—By railway level crossing. West—By end of mile 413, as per plan.
341	ditto ...	ditto ...	413	North ...	12 0 0	3 3 35	Occupied by road...	0 0 5	ditto ...	North—By zemindaree land. South—By railway fencing. East—By railway level crossing. West—By end of mile 413, as per plan.
342	ditto ...	Pergunnah Muneer, Mouzahs Purnea and Mirzapore.	414	South ...	12 5 0	4 0 8	Retained by Railway Company.	0 1 28	Commences at the end of mile 413, as per plan, and terminates on 2,620 feet of mile 414.	North—By railway fencing. South—By zemindaree land. East—By end of mile 413, as per plan. West—By railway level crossing.
343	ditto ...	ditto ...	414	North ...	13 10 0	4 1 34	.....	.....	ditto ...	North—By zemindaree land. South—By railway fencing. East—By end of mile 413, as per plan. West—By railway level crossing.

Consecutive Lot Number.	Name of Zillah.	Pergunnah and Mouzah.	Number of mile on which the land is situated.	Situated on which side of the Railway.	Approximate area in beegahs and acres.		Land excluded from sale from each lot.		Commencement and termination of lot.	Boundaries of lot.
					B. C. C.	A. R. P.	Reasons for exclusion.	A. R. P.		
344	Patna ...	Pergunnah Muneer, Mouzahs Mukdoompore and Jeyteepore.	414	South ...	19 7 0	6 1 24	Retained by Railway Company.	0 1 18	Commences on 2,645 feet of mile 414, and terminates at the end of same, as per plan.	North—By railway fencing. South—By zemindary land. East—By railway level crossing. West—By end of mile 414, as per plan.
345	ditto ...	Pergunnah Muneer, Mouzahs Mirzapore, Madhoorampore, Koosla and Jyteepore.	414	North ...	15 8 0	5 0 15	Occupied by road.	0 0 7	ditto ...	North—By zemindary land. South—By railway fencing. East—By railway level crossing. West—By end of mile 414, as per plan.
346	ditto ...	Pergunnah Muneer, Mouzahs Jyteepore.	415	South ...	11 16 12	3 3 26	Retained by Railway Company.	0 1 39	Commences at the end of mile 414, as per plan, and terminates on 2,450 feet of mile 415.	North—By railway fencing. South—By zemindary land. East—By end of mile 414, as per plan. West—By eastern boundary of lot 348.
347	ditto ...	ditto ...	415	North ...	11 16 4	3 3 25	.....	.....	ditto ...	North—By zemindary land. South—By railway fencing. East—By end of mile 414, as per plan. West—By eastern boundary of lot 349.
348	ditto ...	Pergunnah Muneer, Mouzahs Jyteepore and Sreechundpore.	415	South ...	13 19 0	4 2 18	.....	.....	Commences on 2,450 feet of mile 415, and terminates at the end of same, as per plan.	North—By railway fencing. South—By zemindaree land. East—By western boundary of lot 346. West—By end of mile 415 as per plan.
349	ditto ...	ditto ...	415	North ...	13 7 0	4 1 26	.....	.....	ditto ...	North—By zemindaree land. South—By railway fencing. East—By western boundary of lot 347. West—By end of mile 415, as per plan.
350	ditto ...	Pergunnah Muneer, Mouzahs Sreechundpore and Bussowar.	416	South ...	7 9 8	2 1 36	Retained by Railway Company.	0 0 38	Commences at the end of mile 415, as per plan, and terminates on 1,430, feet of mile 416.	North—By railway fencing. South—By zemindaree land. East—By end of mile 415, as per plan. West—By land retained by the railway company.
351	ditto ...	ditto ...	416	North ...	8 5 8	2 2 38	.....	.....	Commences at the end of mile 415, as per plan, and terminates on 1,430 feet of mile 416.	North—By zemindaree land. South—By railway fencing. East—By end of mile 415, as per plan. West—By eastern boundary of lot 353.

352	ditto ...	Pergunnah Muneer, Mouzah Bussowar.	416	South ...	8 15 0	2 3 23	Retained by Railway Company.	0 0 26	Commences on 1,530 feet of mile 416, and terminates on 3,130 feet of same, as per plan.	North—By railway fencing. South—By zemindaree land. East—By land retained by the railway company. West—By ditto.
353	ditto ...	ditto ...	416	North ...	10 3 0	3 1 17	.....	.....	Commences on 1,430 feet of mile 416, and terminates on 3,160 feet of same, as per plan.	North—By zemindaree land. South—By railway fencing. East—By western boundary of lot 351. West—By nullah.
354	ditto ...	Pergunnah Muneer, Mouzahs Bussowar, Dichut Chuck, and Sumseera.	416	South ..	8 19 4	2 3 34	Retained by Railway Company.	0 1 1	Commences on 3,260 feet of mile 416, and terminates at the end of same, as per plan.	North—By railway fencing. South—By zemindary land. East—By land retained by railway company. West—By end of mile 416 as per plan.
355	ditto ...	ditto ...	416	North ...	9 8 8	3 0 18	Retained by Railway Company between lots 350 and 352 Ditto 352 and 354 Occupied by roads and nullahs.	0 0 29 0 0 36 0 0 20 1 0 30	Commences on 3,220 feet of mile 416, and terminates at the end of the same, as per plan.	North—By zemindary land. South—By railway fencing. East—By nullah. West—By end of mile 416 as per plan.
356	ditto ...	Pergunnah Muneer, Mouzah Sumseera.	417	South ...	7 9 0	2 1 34	.....	.....	Commences at the end of mile 416, as per plan, and terminates on 1,975 feet of mile 417.	North—By railway fencing. South—By zemindary land. East—By end of mile 416, as per plan. West—By land retained by railway company.
357	ditto ...	ditto ...	417	North ...	7 3 2	2 1 19	.....	.....	ditto ...	North—By zemindary land. South—By railway fencing. East—By end of mile 416, as per plan. West—By nullah.
358	ditto ...	Pergunnah Muneer, Mouzahs Luchmeepore, and Bissenpore.	417	South ...	12 2 12	4 0 2	.....	.....	Commences on 2,255 feet of mile 417, and terminates at the end of same, as per plan.	North—By railway fencing. South—By zemindary land. East—By nullah. West—By end of mile 417, as per plan.
359	ditto ...	Pergunnah Muneer, Mouzahs Luchmeepore and Bissenpore.	417	North ...	13 10 0	4 1 34	Retained by Railway Company. Occupied by Nullah.	0 1 8 0 2 0 0 3 8	Commences on 2,180 feet of mile 417, and terminates at the end of same, as per plan.	North—By zemindary land. South—By railway fencing. East—by nullah. West—By end of mile 417, as per plan.
360	ditto ...	Pergunnah Muneer, Mouzahs Bissenpore and Sabaspore.	418	South ...	8 7 3	2 3 2	Retained by Railway Company.	0 1 9	Commences at the end of mile 417, as per plan, and terminates on 2,260 feet of mile 418.	North—By railway fencing. South—By zemindary land. East—By end of mile 417, as per plan. West—By land retained by railway company.

Consecutive Lot Number.	Name of Zillah.	Pergunnah and Mouzah.	Number of mile on which the land is situated.	Situated on which side of the Railway.	Approximate area in bighas and acres.		Land excluded from sale from each lot.		Commencement and termination of lot.	Boundaries of lot.
					B. C. C.	A. R. P.	Reasons for exclusion.	A. R. P.		
361	Patna ...	Pergunnah Muneer, Mouzahs Bissenpore, and Sabaspore.	418	North ...	8 15 0	2 3 23	.....	.....	Commences at the end of mile 417, as per plan, and terminates on 2,210 feet of mile 418.	North—By zemindary land. South—By railway fencing. East—By end of mile 417, as per plan. West—By eastern boundary of lot 363.
362	ditto ...	Pergunnah Muneer, Mouzahs Anumpore and Mahndeepore.	418	South ...	21 17 0	7 0 36	.....	.....	Commences on 2,680 feet of mile 418, and terminates att he end of same, as per plan.	North—By railway fencing. South—By zemindary land. East—By land retained by the railway company. West—By end of mile 418, as per plan.
363	ditto ...	ditto ...	418	North ...	14 11 10	4 3 11	Retained by Railway Company between lots 360 and 362.	0 2 14	Commences on 2,210 feet of mile 418, and terminates at the end of same, as per plan.	North—By class D land of the railway. South—By railway fencing. East—By western bounday of lot 361. West—By end of mile 418, as per plan.
364	ditto ...	Pergunnah Muneer, Mouzahs Anumpore, Mahudeepore, and Beheeta.	419	South ...	19 0 0	6 1 5	Retained by Railway Company.	0 2 18	Commences at the end of mile 418, as per plan, and terminates on 2,930 feet of mile 419.	North—By railway fencing. South—By zemindary land. East—By end of mile 418, as per plan. West—By Beheeta Station land and eastern boundary of lot 366.
365	ditto ...	ditto ...	419	North ...	10 12 12	3 2 3	.....	.....	ditto ...	North—By class D land of the railway. South—By railway fencing. East—By end of mile 418, as per plan. West—By Beheeta Station land.
366	ditto ...	Pergunnah Muneer, Mouzah Beheeta.	419	South ...	3 5 0	1 0 12	.....	.....	Commences on 2,930 feet of mile 419, and terminates at the end of same, as per plan.	North—By railway fencing. South—By zemindary land. East—By western boundary of lot 364. West—By end of mile 419, as per plan.
367	ditto ...	ditto ...	419	North ...	4 18 0	1 2 19	.....	.....	ditto ...	North—By zemindary land. South—By class D land of the railway. East—By ditto. West—By end of mile 419, as per plan.
368	ditto ...	Pergunnah Muneer, Mouzah Beheeta.	420	South ...	11 3 0	3 2 30	.....	.....	Commences on 25 feet of mile 420, and terminates on 1,420 feet of same, as per plan.	North—By railway fencing. South—By zemindary land. East—By railway level crossing. West—By land retained by the railway company.

369	ditto	ditto ...	420	North ...	5 8 0	1 3 6	.....	.....	ditto ...	North—By class D land of the railway. South—By railway fencing. East—By railway level crossing. West—By east boundary of lot 371.
370	ditto ...	ditto ...	420	South ...	18 10 8	6 0 20	.....	.....	Commences on 1,620 feet of mile 420, and terminates on 4,160 feet of same, as per plan.	North—By railway fencing. South—By zemindary land. East—By land retained by the railway company. West ditto.
371	ditto ...	ditto ...	420	North ...	11 3 8	3 2 31	.....	.....	Commences on 1,420 feet of mile 420, and terminates on 4,160 feet of same, as per plan.	North—By class D land of the railway. South—By railway fencing. East—By western boundary of lot 369. West—By eastern boundary of lot 373.
372	ditto ...	Pergunnah Muneer, Mouzahs Bagourpore and Dalourpore.	420	South ...	6 3 8	2 0 7	.....	.....	Commences on 4,580 feet of mile 420, and terminates at the end of same, as per plan.	North—By railway fencing. South—By zemindary land. East—By land retained by the railway company. West—By end of mile 420, as per plan.
373	ditto ...	ditto ...	420	North ...	5 11 8	1 3 15	Retained by Railway Company. Occupied by road	1 1 9 0 0 8 1 1 17	Commences on 4,160 feet of mile 420, and terminates at the end of same, as per plan.	North—By class D land of the railway. South—By railway fencing East—By western boundary of lot 371. West—By end of mile 420, as per plan.
374	ditto ...	Pergunnah Muneer, Mouzah Dalourpore.	421	South ...	18 16 11	6 0 36	Retained by Railway Company.	1 0 29	Commences at the end of mile 420, as per plan, and terminates on 2,800 feet of 421.	North—By railway fencing. South—By zemindary land. East—By end of mile 420, as per plan. West—By railway level crossing.
375	ditto ...	Pergunnah Muneer, Mouzah Doomree and Dalourpore.	421	North ...	12 3 4	4 0 3	.....	.....	ditto ...	North—By class D land of the railway. South—By railway fencing. East—By end of mile 420, as per plan. West—By railway level crossing.
376	ditto ...	Pergunnah Muneer, Mouzah Dalourpore.	421	South ...	9 15 4	3 0 37	Retained by Railway Company.	0 0 37	Commences on 2,830 feet of mile 421, and terminates on 5,160 feet of same, as per plan.	North—By railway fencing. South—By zemindary land. East—By railway level crossing. West—By land retained by the railway company.
377	ditto ...	ditto ...	421	North ...	10 8 4	3 1 31	Occupied by Nullah.	0 1 20	Commences on 2,830 feet of mile 421, and terminates at the end of same, as per plan.	North—By zemindary land. South—By railway fencing. East—By railway level crossing. West—By end of mile 421, as per plan.

Consecutive Lot Number.	Name of Zillah.	Pergunnah and Mouzah.	Number of mile on which the land is situated.	Situated on which side of the Railway.	Approximate area in Beighas and Acres.		Land excluded from sale from back lot.		Commencement and termination of lot.	Boundaries of lot.
					B. C. C.	A. R. P.	Reasons for exclusion.	A. R. P.		
378	Patna ...	Pergunnah Muneer. Mouzahs Delourpore and Doulutpore.	422	South ...	9 18 12	3 1 6	Retained by Railway Company.	0 3 14	Commences on 385 feet of mile 422, and terminates on 1,925 feet of same, as per plan.	North—By railway fencing. South—By zemindary land. East—By land retained by the railway company. West—By land retained by the railway company
379	ditto ...	ditto ...	422	North ...	13 15 12	4 2 9	.....	.....	Commences at the end of mile 421, as per plan, and terminates on 2,260 feet of mile 422.	North—By zemindary land. South—By railway fencing. East—By end of mile 421, as per plan. West—By nullah.
380	ditto ...	Pergunnah Muneer, Mouzahs Dureapore and Paulee.	422	South ...	17 5 4	5 2 33	.....	.....	Commences on 2,525 feet of mile 422, and terminates at the end of same, as per plan.	North—By railway fencing. South—By zemindary land. East—By land retained by the railway company. West—By end of mile 422, as per plan.
381	ditto ...	ditto ...	422	North ...	18 15 8	6 0 33	Retained by Railway Company between lots 378 and 380. Occupied by nullah between lots 379 and 381.	1 1 0 0 0 30 1 1 30	Commences on 2,335 feet of mile 422, and terminates at the end of same, as per plan.	North—By zemindary land. South—By railway fencing. East—By nullah. West—By end of mile 422, as per plan.
382	ditto ...	Pergunnah Muneer, Mouzah Paulee.	423	South ...	20 8 0	6 3 0	Retained by Railway Company.	1 1 4	Commences at the end of mile 422, as per plan, and terminates on 3,000 feet of mile 423.	North—By railway fencing. South—By zemindary land. East—By end of mile 422, as per plan. West—By land retained by the railway company.
385	ditto ...	ditto ...	423	North ...	26 10 0	8 3 1	.....	.....	ditto ...	North—By zemindary land. South—By railway fencing. East—By end of mile 422, as per plan. West—By eastern boundary of lot 385.
384	ditto ...	Pergunnah Muneer, Mouzah Perreo.	423	South ...	21 15 0	7 0 31	Retained by Railway Company.	0 3 13	Commences on 3,300 feet of mile 423 and terminates at the end of same, as per plan.	North—By railway fencing. South—By zemindary land. East—By land retained by railway company. West—By end of mile 423, as per plan.

385	ditto	...	ditto	...	423	North	...	24	16	0	8	0	32	Retained by Railway Company between lots 382 and 384.	0	3	18	ditto ...	North—By zemindary land. South—By railway fencing. East—By western boundary of lot 383. West—By end of mile 423, as per plan.
386	ditto	...	ditto	...	424	South	...	14	16	0	4	3	23	.....	.....			Commences at the end of mile 423, as per plan, and terminates on 1,400 feet of mile 424.	North—By railway fencing. South—By zemindary land. East—By end of mile 423, as per plan. West—By river Soane.
387	ditto	...	ditto	...	424	North	...	9	12	8	3	0	29	.....	.....			Commences at the end of mile 423, as per plan, and terminates on 900 feet of mile 424.	North—By zemindary land. South—By railway fencing. East—By end of mile 423, as per plan. West—By permanent land of the railway.

MONGHYR, RAILWAY DEPUTY COLLECTOR'S OFFICE, the August 1874.

W. HEYSHAM, *Offg. Railway Deputy Collector.*

اشتہارنامہ کچہري ريلوے ڈيپوٹي کلکٹري اجلاس مسٹر وليم هشم صاحب ريلوے ڈيپوٹي کلکٹر مقام مونگير

اس تحريرکي روسے سبهونکو واقف کيا جاتا هي که ضلع پٹنه کے علاقه مين سرکار بهادر کے خريده بي کلاس زمين يعني جو زمين ريلوے کمپني کو رسته تيارکرنيکے وقت ديا گيا تها وهي سب زمين ريلوے کمپني کا اور ديگر نهونيکے سبب سرکار بهادر واپس ليکر اس جانب کو فروخت کرنيکا اختيار دي هين اسواسطے بموجب اوس اختيار کے تفصيل کي لکهي هوئي لاٹهاے کي زمين بتاريخ ۲۳ نومبر سنه ۱۸۷۴ع مطابق ۸ اگهن سنه ۱۲۸۱ بنگله روز دوشنبه مقام باقي پور کے کلکٹر صاحب کے کچهري اس جانب کے اجلاس مين نيلام پر چڑهائے جائينگے اون زمينون کي خريدارونکو نيچے کي لکهي هوئي شرطونکے پابند هونا پڑيگا فقط

پهلي شرط—اگر تعداد زر ثمن ايک سو روپيه سے زياده نهو تو کل روپيه يکبارگي ادا کئے جائينگے فقط

دوسري شرط — اگر تعداد زر ثمن ايک سو روپيه سے زياده هو تو جسقدر روپيه مين نيلام هو اوسکا ايک چوتهه فی الفور داخل کرنا پڑيگا اور اگر باقي روپيه نيلام کے بعد نيلام کي تاريخ سے که وه تاريخ بهي ايک روز شمار کيا جايگا پندرهوين دن کے دو پهر تک ادا نکئے جائين يا اگر وه روز تعطيل کا هو جس مين که دفتربند رهے تو اوسکے بعد هي جس روز پهلے دفتر کهلے اوسکے دو پهر تک ادا نکيا جاے تو نيلام باطل هوجايگا اور جسقدر روپيه داخل هوچکے هون وه سرکار مين ضبط هو جائينگے اور وه جايداد پهر مثل پهلے نيلام کے اشتهار جاري هونيکے بعد نيلام پر چڑهائے جائينگے اور اوسکا جوکهم خريدار باقيدار کو اوٹهانا پڑيگا فقط

تيسري شرط—وه سب زمين سب سے زياده قيمت کي بولي بولنے والون کو بطور لاخراج کے دئے جائينگے فقط

چوتهي شرط—صاحب کلکٹر کے احکام متضمن بحالي نيلام کے پهنچنے پر خريدارون کو دخل دلايا جايگا مگر جس صورت مين که وه صاحب ممبر بورڈ اف ريونيو جو اسکام کے متعهد هون اون کارروائيون کي نسبت منظوري ناطق نه بخشين تو اوس دخيلکاري مين فتور آئيگا فقط

لاٹ نمبر	نام ضلع	نام موضع وپرگنه	اون ميلون کي تعداد جنکے اندر زمين واقع هي	ريلوے کے کس طرف واقع هي	تخميني موازي لاٹ بحساب بيگهه اور ايکر					وه زمين جو هولات مين نيلام سے مستثنی کي گئي هي				لاٹ کي شروع اور انتها	لاٹ کي چوحدي
					بيگهه	کٹهه	چهٹانک	ايکر	روڈ	پيرل	خارج هونيکي وجوه	ايکر	روڈ	پيرل		
۲۹۶	ضلع پٹنه	پرگنه عظيم آباد موضع ميٹها پور	۴۰۳	دکهن	۷	۰	۰	۲	۱	۱	....	....		۴۰۳ ميل کے ۱۱۳۰ فٹ سے شروع اور اُسيکے ۳۴۵۰ فٹ تک ختم	اوتر ريلوي کا گهراو دکهن زمينداري زمين ريلوي کمپني کا سي کلاس زمين پورب ريلوي کمپني کا تالاب پچهم نالا جوکه ميٹا پور موضع کے پچهم سيوانه مين هي
۲۹۷	ايضا	پرگنه ايضا موضع ايضا	۴۰۳	اوتر	۷	۱۰	۰	۲	۱	۳۷	....	....		۴۰۳ ميل کے ۱۰۳۰ فٹ سے شروع اور اوسيکے ۳۴۵۰ فٹ تک ختم	اوتر زمينداري زمين دکهن ريلوي کا گهراو پورب ريلوي لوالکوا سنگ پچهم نالا جوکه ميٹا پور موضع کے پچهم سيوانه مين هي
۲۹۸	ايضا	پرگنه ايضا موضع ايار پور	۴۰۳	دکهن	۵	۹	۰	۱	۳	۸	ريلوي کمپني کے رکها هوا زمين ريلوي کمپني کا تالاب کا شامل نالا و رسته	۱ - - - ۱	۱ - - - ۲	۱۲ ۱۸ ۱۵ ۵ ۵	۴۰۳ ميل کے ۳۴۸۰ فٹ سے شروع اور اُسيکے اخير تک ختم	اوتر ريلوي کا گهراو دکهن زمينداري زمين پورب نالا يا که ميٹه پور موضع کے سيوانه پچهم ۴۰۳ ميل کے اخير مطابق نقشه

۲۹۹	ایضا	ایضا	۴۰۳	اوتر	۶۰	۱	۰		۲		....		....			اوتر زمینداري زمین دکھن ریلوے کا گھراو پورب نالا یا کہ میٹھہ پور موضع کے میوانہ پچھم ۴۰۳ میل کے اخیر مطابق نقشہ
۳۰۰	ایضا	ایضا و بھلواري موضع ایار پور و ھیکنپورہ	۴۰۴	دکھن	۸	۹	۷	۲	۳	۸	....		....	۴۰۳ میل کے اخیر سے شروع اور ۴۰۴ میل کے ۳۰۵۰ فٹ تک ختم مطابق نقشہ		اوتر ریلوے کا گھراو دکھن زمینداري زمین پورب ۴۰۳ میل کے اخیر مطابق نقشہ پچھم ریلوي لوالگرا سنگ
۳۰۱	ایضا	ایضا	۴۰۴	اوتر	۸	۹	۷	۲	۳	۸	....		....	ایضا		اوتر زمینداري زمین دکھن ریلوے کا گھراو پورب ۴۰۳ میل کے اخیر مطابق نقشہ پچھم ریلوی لوالگراسنگ
۳۰۲	ایضا	پرگنہ ایضا موضع دھیرا چک و سکڑي	۴۰۴	دکھن	۶	۲	۴	۲	۰	۳	....		....	۴۰۴ میل کے ۳۰۸۰ فٹ سے شروع اور اوسی کے اخیر تک ختم مطابق نقشہ		اوتر ریلوے کا گھراو دکھن زمینداري زمین پورب ریلوي لوالگراسنگ پچھم ۴۰۴ میل کے اخیر مطابق نقشہ
۳۰۳	ایضا	ایضا	۴۰۴	اوتر	۶	۲	۴	۳	۰	۳	رستہ	۰	۰	ایضا	۱۲	اوتر زمینداري زمین دکھن ریلوے کا گھراو پورب ریلوي لوالگراسنگ پچھم ۴۰۴ میل کے اخیر مطابق نقشہ
۳۰۴	ایضا	ایضا	۴۰۵	دکھن	۷	۶	۵	۹	۱	۲۷	....		....	۴۰۴ میل کے اخیر سے شروع اور ۴۰۵ میل کے ۲۴۱۰ فٹ تک ختم مطابق نقشہ		اوتر ریلوے کا گھراو دکھن زمینداري زمین پورب ۴۰۴ میل کے اخیر مطابق نقشہ پچھم نالا
۳۰۵	ایضا	ایضا	۴۰۵	اوتر	۷	۶	۵	۲	۱	۲۷	....		....	ایضا		اوتر زمینداري زمین دکھن ریلوے کا گھراو پورب ۴۰۴ میل کے اخیر مطابق نقشہ پچھم نالا
۳۰۶	ایضا	پرگنہ بھلواري موضع و پھیراچک و سادھنپورہ و بھاز پور	۴۰۵	دکھن	۱۱	۱۰	۰	۳	۳	۸	....		....	۴۰۵ میل کے ۲۴۶۰ فٹ سے شروع اور اوسي کے اخیر تک ختم مطابق نقشہ		اوتر ریلوي کا گھراو دکھن زمینداري زمین پورب نالا پچھم ۴۰۵ میل کے اخیر مطابق نقشہ

لات نمبر	نام صلع	نام پرگنه و موضع	اوس میلوکی تعداد جسکی اندر زمین واقع هی	ریلوے کے کسطرف واقع هی	تخمیني موازي لات بحساب بیگهه اور ایکر						وه زمین جو هر لات مین نیلام سے مستثني کي گئي هي				لات کي شروع اور انتها	لات کي چوحدي
					بیگهه	کٹهه	چهٹانک	ایکر	رود	پول	خارج هوینکي وجوه	ایکر	رود	پول		
۳۰۷	ضلع پٹنه	پرگنه پهولواري و موضع پیرا چک رمادهن پورو پهاڑپور	۴۰۵	اوتر	۱۱	۹	۰	۳	۳	۶	رسته و نالا		۱	۲۰	۴۰۵ میل کے ۲۴۶۰ فٹ سے شروع اور اُسیکے اخیر تک ختم مطابق نقشه	اوتر زمینداري زمین دکهن ریلوي کا گهراو پورب نالا پچهم ۴۰۵ میل کے اخیر مطابق نقشه
۳۰۸	ایضا	پرگنه ایضا موضع پهاڑ پورو پهولواري	۴۰۶	دکهن	۸	۱۶	۲	۲	۳	۲۶	....		.....		۴۰۵ میل کے اخیر سے شروع اور ۴۰۶ میل کے ۲۲۲۵ فٹ تک ختم	اوتر ریلوي کا گهراو دکهن زمینداري زمین پورب ۳۰۵ میل کے اخیر مطابق نقشه پچهم ۳۱۰ نمبر لات کا پورب سیوانه
۳۰۹	ایضا	پرگنه ایضا موضع پهاڑ پور و پهولواري	۴۰۶	اوتر	۸	۱۱	۱۰	۲	۳	۱۴	....		....		ایضا	اوتر زمینداري زمین دکهن ریلوي کا گهراو پورب ۴۰۵ میل کے اخیر مطابق نقشه پچهم ۳۱۱ نمبر لات کا پورب سیوانه
۳۱۰	ایضا	پرگنه ایضا موضع پهولواري	۴۰۶	دکهن	۱۰	۹	۱	۳	۱	۳۳	.....		....		۴۰۶ میل کے ۲۲۲۵ فٹ سے شروع اور اوسیکے اخیر تک ختم مطابق نقشه	اوتر ریلوي کا گهراو دکهن زمینداري زمین پورب ۳۰۸ نمبر لات کا پچهم سیوانه پچهم ۴۰۶ میل کے اخیر مطابق نقشه
۳۱۱	ایضا	ایضا	۴۰۶	اوتر	۱۱	۲	۰	۳	۲	۲۷	رسته	۰	۰	۸	ایضا	اوتر زمینداري زمین دکهن ریلوي کا گهراو پورب ۳۰۹ نمبر لات کا پچهم سیوانه پچهم ۴۰۶ میل کے اخیر مطابق نقشه
۳۱۲	ایضا	پرگنه ایضا موضع ایضا و کلیلپوره	۴۰۷	دکهن	۵	۱۹	۰	۱	۳	۳۵	....		....		۴۰۷ میل کے ۲۰۰ فٹ سے شروع اور اوسیکے ۱۸۰۰ فٹ تک ختم مطابق نقشه	اوتر ریلوي کا گهراو دکهن زمینداري زمین پورب ریلوي کمپني کا رکها هوا زمین پچهم ایضا

۳۱۳	ایضا	ایضا	۴۰۷	اوتر	۷	۹	۰	۲	۱	۳۵	....	....	۴۰۶ میل کے اخیر سے شروع اور ۴۰۷ میل کے ۱۹۲۵ فٹ تک ختم مطابق نقشہ	اوتر زمینداري زمین دکھن ریلوي کا گھراو پورب ۴۰۶ میل کے اخیر پچھم ریلوي لوالکرو سنگ
۳۱۴	ایضا	پرگنہ پھلواري موضع کلیل پور و سود پورہ	۴۰۷	دکھن	۱۱	۰	۰	۳	۲	۲۲	....	....	۴۰۷ میل کے ۱۹۴۰ فٹ سے شروع اور اُسیکے اخیر تک ختم مطابق نقشہ	اوتر ریلوي کا گھراو دکھن زمینداري زمین پورب ریلوی کمپنی کا رکھا ہوا زمین پچھم ۴۰۷ میل کے اخیر مطابق نقشہ
۳۱۵	ایضا	ایضا	۴۰۷	اوتر	۱۱	۷	۰	۳	۳	۰	ریلوے کمپني کا رکھا ہوا زمین	۰	۲	۹	۴۰۷ میل کے ۱۹۴۰ فٹ سے شروع اور اوسیکے اخیر تک ختم مطابق نقشہ	اوتر زمینداري زمین دکھن ریلوي کا گھراو پورب ریلوي لوالکراسنگ پچھم ۴۰۷ میل کے اخیر مطابق نقشہ
۳۱۶	ایضا	پرگنہ ایضا موضع سودپورہ وبادلپورہ	۴۰۸	دکھن	۶	۵	۹	۲	۰	۱۲	....	....	۴۰۷ میل کے اخیر سے شروع اور ۴۰۸ میل کے ۱۳۹۰ فٹ تک ختم مطابق نقشہ	اوتر ریلوي کا گھراو دکھن زمینداري زمین پورب ۴۰۷ میل کے اخیر پچھم اري گیشن ڈیپارٹمنٹ کا کھال کے پہاڑ
۳۱۷	ایضا	ایضا	۴۰۸	اوتر	۶	۱۱	۵	۲	۰	۲۸	....	....	ایضا	اوتر زمینداري زمین دکھن ریلوي کا گھراو پورب ۴۰۸ میل کے اخیر مطابق نقشہ پچھم اري گشن ڈیپارٹمنٹ کا کھال کے پہاڑ
۳۱۸	ایضا	پرگنہ ایضا موضع بادلپورہ	۴۰۸	دکھن	۹	۱	۴	۳	۰	۰	....	....	۴۰۸ میل کے ۱۷۹۰ فٹ سے شروع اور اوسیکے ۴۰۰۰ فٹ تک ختم مطابق نقشہ	اوتر ریلوي کا گھراو دکھن زمینداري زمین پورب اري گیشن ڈیپارٹمنٹ کا کھال کے پہاڑ پچھم ریلوے لوالکراسنگ جوکہ دلا پور اسٹیشن کے زمین کے پورب واقع هي
۳۱۹	ایضا	ایضا	۴۰۸	اوتر	۷	۳	۴	۲	۱	۱۹	....	....	۴۰۸ میل کے ۱۷۹۰ فٹ سے شروع اور اوسیکے ۳۷۴۰ فٹ تک ختم مطابق نقشہ	اوتر زمینداري زمین و رستہ دکھن ریلوي کا گھراو پورب اري گیشن ڈیپارٹمنٹ کا کھال کے پہاڑ پچھم ریلوي گودسٹر کے سیڈنگ
۳۲۰	ایضا	پرگنہ ایضا موضع سلیم پور چترا	۴۰۹	دکھن	۶	۱۲	۰	۲	۰	۲۹	....	....	۴۰۹ میل کے ۱۱۵۰ فٹ سے شروع اور اوسیکے ۳۰۵۰ فٹ تک مطابق نقشہ	اوتر ریلوي کا گھراو دکھن زمینداري زمین پورب دانا پور اسٹیشن کي زمین پچھم ریلوي کمپني کا رکھا ہوا زمین

لاٹ نمبر	نام ضلع	نام پرگنه و موضع	اون میلونکي تعداد جنکے اندر زمین واقع هی	ریلوے کے کسطرف واقع هی	تخمیني موازي لاٹ بحساب بیگهه اور ایکر					وه زمین جو هر لاٹ مین نیلام سے مستثني کي گئي هی				لاٹ کي شروع اور انتها	لاٹ کي چوحدي
					بیگهه	کٹهه	چهٹانک	ایکر	رود	خارج هونیکي وجوه	ایکر	رود	پیرچ		
۳۲۱	صلع پٹنه	پرگنه ایضا موضع سلیم پور چترا	۴۰۹	اوتر	۶	۳	۱۷	۲	۰	....		....	۷	۴۰۹ میل کے ۱۵۰۰ فٹ سے شروع اور اُسیکے ۳۱۲۰ فٹ تک ختم مطابق نقشه	اوتر زمینداري زمین دکهن ریلوي کا گهراو پورب ریلوے کمپني کا رکها هوا زمین پچهم ۳۲۳ نمبر لاٹ کا پورب سیوانه
۳۲۲	ایضا	پرگنه ایضا موضع ایضا وسرلري	۴۰۹	دکهن	۷	۱۶	۷	۲	۲	....		....	۱۳	۴۰۹ میل کے ۳۱۵۰ فٹ سے شروع اور اُسیکے اخیر تک ختم مطابق نقشه	اوتر ریلوي کا گهراو دکهن زمینداری زمین پورب ریلوے کمپني کا رکها هوا زمین پچهم ۴۰۶ میل کے اخیر مطابق نقشه
۳۲۳	ایضا	ایضا	۴۰۹	اوتر	۸	۵	۱۷	۲	۲	ریلوي کمپني کا رکها هوا زمین تالاب کے گهراو کے اندر ریلوي کے دخلي زمین	۰ ۰ ۰ ۰	۰ ۰ ۱ ۱	۲۰ ۰ ۸ ۲۸	۴۰۹ میل کے ۳۱۲۰ فٹ سے شروع اور اوسیکے اخیر تک ختم مطابق نقشه	اوتر زمینداري زمین دکهن ریلوي کا گهراو پورب ۳۲۱ نمبر لاٹ کا پچهم سیوانه پچهم ۴۰۹ میل کے اخیر مطابق نقشه
۳۲۴	ایضا	پرگنه ایضا موضع سرلري	۴۱۰	دکهن	۹	۰	۰	۲	۳	....		....	۳۶	۴۰۹ میل کے اخیر سے شروع اور ۴۱۰ میل کے ۲۴۶۰ فٹ تک ختم مطابق نقشه	اوتر ریلوي کا گهراو دکهن زمینداري زمین پورب ۴۰۹ میل کے اخیر مطابق نقشه پچهم ۳۲۶ نمبر لاٹ کا پورب سیوانه
۳۲۵	ایضا	ایضا	۴۱۰	اوتر	۹	۸	۰	۳	۰	....		....	۱۸	۴۰۹ میل کے اخیر سے شروع اور ۴۱۰ میل کے ۲۲۵۰ فٹ تک ختم مطابق نقشه	اوتر زمینداري زمین دکهن ریلوي کا گهراو پورب ۴۰۹ میل کے اخیر مطابق نقشه پچهم ۳۲۹ نمبر لاٹ کا پورب سیوانه
۳۲۶	ایضا	پرگنه ایضا موضع سرلري و گورگما	۴۱۰	دکهن	۸	۰	۰	۲	۲	ریلوي کمپني کا رکها هوا زمین	۰	۰	۲۵	۴۱۰ میل کے ۲۴۶۰ فٹ سے شروع اور اوسیکے ۳۹۶۰ فٹ تک ختم مطابق نقشه	اوتر ریلوي کا گهراو دکهن زمینداري زمین پورب ۳۲۴ نمبر لاٹ کا پچهم سیوانه پچهم نالا

۳۲۷	ایضا	پرگنه ایضا	۴۱۰	اوتر	۹	۱	۸	۳	۰	۰	.....	.....	۴۱۰ میل کے ۲۵۵۰ فٹ سے شروع اور اوسیکے ۳۹۰۰ فٹ تک ختم مطابق نقشه	اوتر سرکاري رسته دکهن ریلوے کا گهراو پورب ۳۲۵ نمبر لاٹ کا پچهم سیوانه پچهم رسته
۳۲۸	ایضا	پرگنه ایضا موضع گورگها و کوٹیا	۴۱۰	دکهن	۵	۱۰	۰	۱	۲	۱۱	.....	.....	۴۱۰ میل کے ۴۰۰۰ فٹ سے شروع اور اوسیکے اخیر تک ختم مطابق نقشه	اوتر ریلوے کا گهراو دکهن زمینداري زمین پورب ریلوے کمپني کا رکها هوا زمین پچهم ۴۱۰ میل کے اخیر مطابق نقشه
۳۲۹	ایضا	ایضا	۴۱۰	اوتر	۶	۰	۰	۱	۳	۳۸	رسته	۱	۴	۱۲	۴۱۰ میل کے ۳۹۵۰ فٹ سے شروع اور اوسیکے اخیر تک ختم مطابق نقشه	اوتر زمینداري زمین دکهن ریلوے کا گهراو پورب رسته پچهم ۴۱۰ میل کے اخیر مطابق نقشه
۳۳۰	ایضا	پرگنه ایضا موضع کوٹیا و منپوره	۴۱۱	دکهن	۱۲	۵	۰	۴	۰	۸	ریلوي کمپني کا رکها هوا زمین	۰	۰	۲۵	۴۱۰ میل کے اخیر سے شروع اور ۴۱۱ میل کے ۲۵۷۰ فٹ تک ختم مطابق نقشه	اوتر ریلوے کا گهراو دکهن زمینداري زمین پورب ۴۱۰ میل کے اخیر مطابق نقشه پچهم ریلوي کمپني کا رکها هوا زمین
۳۳۱	ایضا	ایضا	۴۱۱	اوتر	۱۲	۵	۰	۴	۱	۲۱			.....		۴۱۰ میل کے اخیر سے شروع اور ۴۱۱ میل کے ۲۶۷۰ فٹ تک ختم مطابق نقشه	اوتر زمینداري زمین دکهن ریلوے کا گهراو پورب ۴۱۰ میل کے اخیر مطابق نقشه پچهم ۳۳۳ نمبر لاٹ کا پورب سیوانه
۳۳۲	ایضا	پرگنه ایضا موضع دریا پور	۴۱۱	دکهن	۱۲	۱۶	۰	۴	۰	۲۷	ریلوي کمپني کا رکها هوا زمین	۰	۱	۷	۴۱۱ میل کے ۲۷۷۰ فٹ سے شروع اور اوسیکے اخیر تک ختم مطابق نقشه	اوتر ریلوے کا گهراو دکهن زمینداري زمین پورب ریلوي کمپني کا رکها هوا زمین پچهم ۴۱۱ میل کے اخیر مطابق نقشه
۳۳۳	ایضا	ایضا	۴۱۱	اوتر	۱۳	۱۳	۱۰	۴	۲	۴	۳۳۰ ۳۳۲ نمبر لاٹ کا درمیاني ریلوي کمپني کا رکها هوا زمین رسته	۰	۱	۲	۴۱۱ میل کے ۲۶۷۰ فٹ سے شروع اور اوسیکے اخیر تک ختم مطابق نقشه	اوتر زمینداري زمین دکهن ریلوے کا گهراو پورب ۳۳۱ نمبر لاٹ کا پچهم سیوانه پچهم ۴۱۱ میل کے اخیر مطابق نقشه
۳۳۴	ایضا	پرگنه ایضا و منیر موضع دریا پور و نیوڑا	۴۱۲	دکهن	۱۰	۲	۵	۳	۱	۱۵	.....	۰	۰	۲۰	۴۱۱ میل کے اخیر سے شروع اور ۴۱۲ میل کے ۱۹۰۰ فٹ تک ختم مطابق نقشه	اوتر ریلوي کا گهراو دکهن زمینداري زمین پورب ۴۱۱ میل کے اخیر مطابق نقشه پچهم ریلوي لوالکراسنگ

لاٹ نمبر	نام ضلع	نام پرگنہ اور موضع	اون میدانکی تعداد جسکے اندر زمین واقع ہی	ریلوے کے کسطرف واقع ہی	تخمینی موازی لاٹ بحساب بیگھہ اور ایکر					وہ زمین جو ہر لاٹ مین نیلام سے مستثنی کیگئی ہی				لاٹ کی شروع اور انتہا	لاٹ کی چوحدی
					بیگھہ	کٹھہ	چھٹانک	ایکر	رود	خارج ہونیکی وجوہ	ایکر	رود	بیگھہ		
۳۳۵	ضلع پٹنہ	پرگنہ پھولواری و منیر موضع دریاپور ونیوارا	۴۱۲	اوتر	۱۳	۲	۸	۴	۱	.....	.....		۱۴	۴۱۱ میل کے اخیر سے شروع اور ۴۱۲ میل کے ۱۹۰۰ فٹ تک ختم مطابق نقشہ	اوتر زمینداری زمین دکھن ریلوی کا گھراو پورب ۴۱۱ میل کے اخیر مطابق نقشہ پچھم ریلوی لوالکراسنگ
۳۳۶	ایضا	پرگنہ ایضا موضع نیوارا و گورھنا و کوشیری	۴۱۲	دکھن	۱۴	۱۲	۰	۴	۳	.....	.....		۱۲	۴۱۲ میل کے ۱۹۲۰ فٹ سے شروع اور اوسیکے اخیر تک ختم مطابق نقشہ	اوتر ریلوی کا گھراو دکھن زمینداری زمین پورب ریلوے لوالکرا سنگ پچھم ۴۱۲ میل کے اخیر مطابق نقشہ
۳۳۷	ایضا	ایضا	۴۱۲	اوتر	۱۰	۱۲	۰	۳	۲	رستہ	۰	۰	۶	ایضا	اوتر زمینداری زمین دکھن ریلوی کا گھراو پورب ریلوی لولکراسنگ پچھم ۴۱۲ میل کے اخیر مطابق نقشہ
۳۳۸	ایضا	پرگنہ منیر موضع کوشیر	۴۱۳	دکھن	۸	۲	۰	۲	۲	ریلوے کمپنی کا رکھا ہوا زمین	۰	۰	۲۲	۴۱۲ میل کے اخیر سے شروع اور ۴۱۳ میل کے ۲۰۲۰ فٹ تک ختم مطابق نقشہ	اوتر ریلوی کا گھراو دکھن زمینداری زمین پورب ۴۱۲ میل کے اخیر مطابق نقشہ پچھم ریلوی لوالکرا سنگ
۳۳۹	ایضا	ایضا	۴۱۳	اوتر	۱۲	۲	۱۰	۴	۰	....	.....		۲	ایضا	اوتر زمینداری زمین دکھن ریلوی کا گھراو پورب ۴۱۲ میل کے اخیر مطابق نقشہ پچھم ریلوے لوالکرا سنگ
۳۴۰	ایضا	پرگنہ ایضا موضع کوشیری و پونیا	۴۱۳	دکھن	۱۵	۱۶	۱۱	۵	۰	....	.....		۳۸	۴۱۳ میل کے ۲۰۶۵ فٹ سے شروع اور اوسیکے اخیر تک ختم مطابق نقشہ	اوتر ریلوی کا گھراو دکھن زمینداری زمین پورب ریلوے لولکرا سنگ پچھم ۴۱۳ میل کے اخیر مطابق نقشہ

۳۴۱	ایضا	پرگنه منیر موضع کوشیری و پرنیا	۴۱۳	اوتر	۱۲	۰	۰	۳	۳	۳۵	رسته	۰	۰	۵	۴۱۳ میل کے ۲۰۳۰ فٹ سے شروع اور اسیکے اخیر تک ختم مطابق نقشه	اوتر زمینداري زمین دکھن ریلوي کا گھراو پورب ریلوي لوالکراسنگ پچھم ۴۱۲ میل کے اخیر مطابق نقشه
۳۴۲	ایضا	پرگنه ایضا موضع ایضا و موضا پور	۴۱۴	دکھن	۱۲	۵	۰	۴	۰	۸	ریلوے کمپني کا رکھا هوا زمین	۰	۱	۲۸	۴۱۳ میل کے اخیر سے شروع اور ۴۱۴ میل کے ۲۶۲۰ فٹ تک ختم مطابق نقشه	اوتر ریلوي کا گھراو دکھن زمینداري زمین پورب ۴۱۳ میل کے اخیر مطابق نقشه پچھم ریلوي لوالکراسنگ
۳۴۳	ایضا	ایضا	۴۱۴	اوتر	۱۳	۱۰	۰	۴	۱	۳۴	....		....		ایضا	اوتر زمینداري زمین دکھن ریلوي کا گھراو پورب ۴۱۳ میل کے اخیر مطابق نقشه پچھم ریلوي لوالکراسنگ
۳۴۴	ایضا	موضع مخدوم پور وزیقي پور	۴۱۴	دکھن	۱۹	۷	۰	۶	۱	۲۴	ریلوے کمپني کا رکھا هوا زمین	۰	۱	۱۸	۴۱۴ میل کے ۲۶۴۵ فٹ سے شروع اور اوسیکے اخیر تک ختم مطابق نقشه	اوتر ریلوي کا گھراو دکھن زمینداري زمین پورب ریلوے لوالکراسنگ پچھم ۴۱۴ میل کے اخیر مطابق نقشه
۳۴۵	ایضا	پرگنه ایضا موضع موضا پور و مادهورام پور و کوسلا و چیتي پور	۴۱۴	اوتر	۱۵	۸	۰	۵	۰	۱۵	رسته	۰	۰	۷	ایضا	اوتر زمینداري زمین دکھن ریلوي کا گھراو پورب ریلوے لوالکراسنگ پچھم ۴۱۴ میل کے اخیر مطابق نقشه
۳۴۶	ایضا	پرگنه ایضا موضع چیتي پور	۴۱۵	دکھن	۱۱	۱۶	۱۲	۳	۳	۲۶	ریلوے کمپني کا رکھا هوا زمین	۰	۱	۳۹	۴۱۴ میل کے اخیر سے شروع اور ۴۱۵ میل کے ۲۴۵۰ فٹ تک ختم مطابق نقشه	اوتر ریلوي کا گھراو دکھن زمینداري زمین پورب ۴۱۴ میل کے اخیر مطابق نقشه پچھم ۳۴۸ نمبر لاٹ کا پورب سیوانه
۳۴۷	ایضا	ایضا	۴۱۵	اوتر	۱۱	۱۶	۴	۳	۳	۲۵	....		....		ایضا	اوتر زمینداري زمین دکھن ریلوي کا گھراو پورب ۴۱۴ میل کے اخیر مطابق نقشه پچھم ۳۴۹ نمبر کا لاٹ پورب سیوانه
۳۴۸	ایضا	پرگنه ایضا موضع ایضا و سري چندپور	۴۱۵	دکھن	۱۳	۱۹	۰	۴	۲	۱۸	....		....		۴۱۵ میل کے ۲۴۵۰ فٹ سے شروع اور اوسیکے اخیر تک ختم مطابق نقشه	اوتر ریلوي کا گھراو دکھن زمینداری زمین پورب ۳۴۶ نمبر لاٹ کا پچھم سیوانه پچھم ۴۱۵ میل کے اخیر مطابق نقشه

لاٹ نمبر	نام ضلع	نام پرگنہ و موضع	اون میلونکی تعداد جنکے اندر زمین واقع ہی	ریلوے کے کسطرف واقع ہی	تخمیني موازي لاٹ بحساب بیگھہ اور ایکر						وہ زمین جو ہر لاٹ مین نیلام سے مستثني کي گئي ہي			لاٹ کي شروع اور انتہا	لاٹ کي چوحدي
					بیگھہ	کٹھہ	چھٹانک	ایکر	رود	پرچی	خارج ہونیکي وجوہ	ایکر	رود	پرچی		
۳۴۹	ضلع پٹنہ	پرگنہ مذبر موضع چیتي پور وسري چند پور	۴۱۵	اوتر	۱۳	۷	۰	۴	۱	۲۶	....		....		۴۱۵ میل کے ۲۴۵۰ فٹ سے شروع اور اوسي کے اخیر تک ختم مطابق نقشہ	اوتر زمینداري زمین دکھن ریلوے کا گھراو پورب ۳۴۷ نمبر لاٹ کا پچھم سیوانہ پچھم ۴۱۵ میل کے اخیر مطابق نقشہ
۳۵۰	ایضا	پرگنہ ایضا موضع چیتي پور بشوار	۴۱۶	دکھن	۷	۹	۸	۲	۱	۳۶	ریلوے کمپني کا رکھا ہوا زمین	۰	۰	۳۸	۴۱۵ میل کے اخیر سے شروع اور ۴۱۶ میل کے ۱۴۳۰ فٹ تک ختم مطابق نقشہ	اوتر ریلوے کا گھراو دکھن زمینداري زمین پورب ۴۱۵ میل کے اخیر مطابق نقشہ پچھم ریلوے کمپني کا رکھا ہوا زمین
۳۵۱	ایضا	ایضا	۴۱۶	اوتر	۸	۵	۸	۲	۲	۳۸	....		....		ایضا	اوتر زمینداری زمین دکھن ریلوے کا گھراو پورب ۴۱۵ میل کے اخیر مطابق نقشہ پچھم ۳۵۳ نمبر لاٹ کا پورب سیوانہ
۳۵۲	ایضا	پرگنہ ایضا موضع بشوار	۴۱۶	دکھن	۸	۱۵	۰	۲	۳	۲۳	ریلوے کمپني کا رکھا ہوا زمین	۰	۰	۲۶	۴۱۶ میل کے ۱۵۳۰ فٹ سے شروع اور اوسیکے ۳۱۳۰ فٹ تک ختم مطابق نقشہ	اوتر ریلوے کا گھراو دکھن زمینداري زمین پورب ریلوے کمپني کا رکھا ہوا زمین پچھم ایضا
۳۵۳	ایضا	ایضا	۴۱۶	اوتر	۱۰	۳	۰	۳	۱	۱۷	....		....		۴۱۶ میل کے ۱۴۳۰ فٹ سے شروع اور اوسي کے ۳۱۶۰ فٹ تک ختم مطابق نقشہ	اوتر زمینداري زمین دکھن ریلوي کا گھراو پورب ۳۵۱ نمبر لاٹ کا پچھم سیوانہ پچھم نالا
۳۵۴	ایضا	پرگنہ ایضا موضع بشوار و دبچھت چک و شمشیر	۴۱۶	دکھن	۸	۱۹	۴	۲	۳	۳۴	ریلوے کمپني کا رکھا ہوا زمین	۰	۱	۱	۴۱۶ میل کے ۳۲۶۰ فٹ سے شروع اور اوسیکے اخیر تک ختم مطابق نقشہ	اوتر ریلوے کا گھراو دکھن زمینداري زمین پورب ریلوے کمپني کا رکھا ہوا زمین پچھم ۴۱۶ میل کے اخیر مطابق نقشہ

۳۵۵	ایضا	ایضا	۴۱۶	اوتر	۹	.	۸	۰	۳	۱۸	۳۵۰ ۳۵۲ نمبر لائن کا درمیانی ریلوے کمپنی کا رکھا هوا زمین	.	.	.	۴۱۶ میل کے شروع اور اوسیکے اخیر تک ختم مطابق نقشه	اوتر ریلوي کا گهراو دکهن زمینداري زمین پورب نالا پچهم ۴۱۶ میل کے اخیر مطابق نقشه
											۳۵۲ ۳۵۴ نمبر لائن کا درمیانی ریلوي کا رکها هوا زمین	۰	۰	۳۶		
											رسته و نالا	۰	۰	۲۰		
												۱	۰	۳۰		
۳۵۶	ایضا	پرگنه ایضا موضع شمشیرا	۴۱۷	دکهن	۷	۹	۰	۲	۱	۳۴	....		....		۴۱۶ میل کے اخیر سے شروع اور ۴۱۷ میل کے ۱۹۷۵ فٹ تک ختم مطابق نقشه	اوتر ریلوي کا گهراو دکهن زمینداري زمین پورب ۴۱۶ میل کے اخیر مطابق نقشه پچهم ریلوے کمپني کا رکها هوا زمین
۳۵۷	ایضا	ایضا	۴۱۷	اوتر	۷	۳	۲	۲	۱	۱۹	....		....		ایضا	اوتر زمینداري زمین دکهن ریلوي کا گهراو پورب ۴۱۶ میل کے اخیر مطابق نقشه پچهم نالا
۳۵۸	ایضا	منیر موضع لچهمي پور و بیصنپور	۴۱۷	دکهن	۱۲	۲	۱۲	۰	۴	۲	....		....		۴۱۷ میل کے ۲۲۵۵ فٹ سے شروع اور اوسیکے اخیر تک ختم مطابق نقشه	اوتر ریلوي کا گهراو دکهن زمینداري زمین پورب نالا پچهم ۴۱۷ میل کے اخیر مطابق نقشه
۳۵۹	ایضا	ایضا	۴۱۷	اوتر	۱۳	۱۰	۰	۴	۱	۳۴	ریلوي کمپني کا رکها هوا زمین	۰	۱	۸	۴۱۷ میل کے ۲۱۸۰ فٹ سے شروع اور اوسیکے اخیر تک ختم مطابق نقشه	اوتر ریلوي کا گهراو دکهن زمینداري زمین پورب نالا پچهم ۴۱۷ میل کے اخیر مطابق نقشه
											نالا	۰	۲	۰		
												۰	۳	۸		
۳۶۰	ایضا	پرگنه ایضا موضع پینسور و شیباشپور	۴۱۸	دکهن	۸	۷	۳	۲	۳	۲	ریلوي کمپني کا رکها هوا زمین	۰	۱	۹	۴۱۷ میل کے اخیر سے شروع اور ۴۱۸ میل کے ۲۲۶۰ فٹ تک ختم مطابق نقشه	اوتر ریلوي کا گهراو دکهن زمینداري زمین پورب ۴۱۷ میل کے اخیر پچهم ریلوي کمپني کا رکها هوا زمین
۳۶۱	ایضا	ایضا	۴۱۸	اوتر	۸	۱۵	۰	۲	۳	۲۳	....		....		۴۱۷ میل کے اخیر سے شروع اور ۴۱۸ میل کے ۲۲۱۰ فٹ تک ختم مطابق نقشه	اوتر زمینداری زمین دکهن ریلوی کا گهراو پورب ۴۱۷ میل کے اخیر پچهم ۳۶۳ نمبر لائن کا پورب سیوانه
۳۶۲	ایضا	پرگنه ایضا موضع انندپور و مهدیپور	۴۱۸	دکهن	۲۱	۱۷	۰	۷	۰	۳۶	....		....		۴۱۸ میل کے ۲۶۸۰ فٹ سے شروع اور اوسیکے اخیر تک ختم مطابق نقشه	اوتر ریلوي کا گهراو دکهن زمینداري زمین پورب ریلوي کمپني کا رکها هوا زمین پچهم ۴۱۸ میل کے اخیر مطابق نقشه

لات نمبر	نام ضلع	نام پرگنه و موضع	اندر زمین واقع هی ارن میلونکی تعداد چک	ریلوے کے کسطرف واقع هی	تخمیني موازي لات بحساب بیگهه اور ایکر						وه زمین جو هر لات مین نیلام سے مستثنی کي گئي هي			لات کي شروع اور انتها	لات کي چوحدي
					بیگهه	کٹهه	چهٹانک	ایکر	رود	پرچل	خارج هونیکي وجوه	ایکر	رود	پرچل	
۳۶۳	ضلع پٹنه	پرگنه مدیر موضع انندپور و مهدي پور	۴۱۸	اوتر	۱۴	۱۱	۱۰	۴	۳	۱۱	۳۶۰ ۳۶۲ نمبر لات کا درمیاني ریلوي کمپني کا رکها هوا زمین	۰	۲	۱۴۰	۴۱۸ میل کے ۲۲۱۰ فٹ سے شروع اور اوسیکے اخیر تک ختم مطابق نقشه اوتر ریلوي کا کلاس ڈي زمین دکهن ریلوي کا گهراو پورب ۳۶۱ نمبر لات کا پچهم میوانه پچهم ۴۱۸ میل کے اخیر مطابق نقشه
۳۶۴	ایضا	پرگنه ایضا موضع انندپور و مهدي پور و بهٹیا	۴۱۹	دکهن	۱۹	۰	۰	۶	۱	۵	ریلوي کمپني کا رکها هوا زمین	۰	۲	۱۸	۴۱۸ میل کے اخیر سے شروع اور ۴۱۹ میل کے ۲۹۳۰ فٹ تک ختم مطابق نقشه اوتر ریلوي کا گهراو دکهن زمینداري زمین پورب ۳۱۸ میل کے اخیر پچهم بهٹیا اسٹیشن کي زمین و ۳۶۶ نمبر لات کا پورب میوانه
۳۶۵	ایضا	ایضا	۴۱۹	اوتر	۱۰	۱۲	۱۲	۳	۲	۳	....		....		ایضا اوتر ریلوي کمپني کا کلاس ڈي زمین دکهن ریلوي کا گهراو پورب ۴۱۸ میل کے اخیر مطابق نقشه پچهم بهٹیا اسٹیشن کي زمین
۳۶۶	ایضا	پرگنه ایضا موضع بهٹیا	۴۱۹	دکهن	۳	۵	۰	۱	۰	۱۲	....		....		۴۱۹ میل کے ۲۹۳۰ فٹ سے شروع اور اوسیکے اخیر تک ختم مطابق نقشه اوتر ریلوي کا گهراو دکهن زمینداري زمین پورب ۳۶۴ نمبر لات کا پچهم میوانه پچهم ۴۱۹ میل کے اخیر مطابق نقشه
۳۶۷	ایضا	ایضا	۴۱۹	اوتر	۴	۱۸	۰	۱	۲	۱۹	....		....		ایضا اوتر زمینداري زمین دکهن ریلوي کا کلاس ڈي زمین پورب ایضا پچهم ۴۱۹ میل کے اخیر مطابق نقشه
۳۶۸	ایضا	ایضا	۴۲۰	دکهن	۱۱	۳	۰	۳	۲	۳۰	....		....		۴۲۰ میل کے ۲۵ فٹ سے شروع اور اوسیکے ۱۴۲۰ فٹ تک ختم مطابق نقشه اوتر ریلوے کا گهراو دکهن زمینداري زمین پورب ریلوي لوالکراسنگ پچهم ریلوے کمپني کا رکها هوا زمین

۳۶۹	ایضا	ایضا	۴۲۰	اوتر	۵	۸	۸	۱	۳	۶	....		....	ایضا	اوتر ریلوے کمپنی کا کلاس ڈي زمین دکھن ریلوے کا گھراو پورب ریلوے لوالکراسنگ پچھم ۳۷۱ نمبر لاٹ کا پورب سیوانہ
۳۷۰	ایضا	ایضا	۴۲۰	دکھن	۱۸	۱۰	۸	۶	۰	۲۰	....		....	۴۲۰ میل کے ۱۶۲/۴ فٹ سے شروع اور اوسي کے ۴۱۶۰ فٹ تک ختم مطابق نقشہ	اوتر ریلوے کا گھراو دکھن زمینداری زمین پورب ریلوے کمپني کا رکھا ہوا زمین پچھم ایضا
۳۷۱	ایضا	ایضا	۴۲۰	اوتر	۱۱	۳	۸	۳	۲	۳۱	....		....	۴۲۰ میل کے ۱۴۲۰ فٹ سے شروع اور اوسي کے ۴۱۶۰ فٹ تک ختم مطابق نقشہ	اوتر ریلوے کمپنی کا کلاس ڈي زمین دکھن ریلوے کا گھراو پورب ۳۶۹ نمبر لاٹ کا پچھم سیوانہ پچھم ۳۷۳ نمبر لاٹ کا پورب سیوانہ
۳۷۲	ایضا	پرگنہ ایضا موضع بیگور پور و دلاور پور	۴۲۰	دکھن	۶	۳	۸	۲	۰	۷	....		....	۴۲۰ میل کے ۴۵۸۰ فٹ سے شروع اور اوسي کے اخیر تک ختم مطابق نقشہ	اوتر ریلوے کا گھراو دکھن زمینداري زمین پورب ریلوے کمپنی کا رکھا ہوا زمین پچھم ۴۲۰ میل کے اخیر مطابق نقشہ
۳۷۳	ایضا	ایضا	۴۲۰	اوتر	۵	۱۱	۸	۱	۳	۱۵	ریلوے کمپني کا رکھا ہوا زمین رصنہ	۱ ۰ ۱	۱ ۰ ۱	۹ ۸ ۱۷	۴۲۰ میل کے ۴۱۶۰ فٹ سے شروع اور اوسي کے اخیر تک ختم مطابق نقشہ	اوتر ریلوے کے کلاس ڈي زمین دکھن ریلوے کا گھراو پورب ۳۷۱ نمبر لاٹ کا پچھم سیوانہ پچھم ۴۲۰ میل کے اخیر مطابق نقشہ
۳۷۴	ایضا	پرگنہ ایضا موضع دلاور پور	۴۲۱	دکھن	۱۸	۱۶	۱۱	۶	۰	۳۶	ریلوے کمپني کا رکھا ہوا زمین	۱	۰	۲۹	۴۲۰ میل کے اخیر سے شروع اور ۴۲۱ میل کے ۲۸۰۰ فٹ تک ختم مطابق نقشہ	اوتر ریلوے کا گھراو دکھن زمینداري زمین پورب ۴۲۰ میل کے اخیر پچھم ریلوے لوالکراسنگ
۳۷۵	ایضا	پرگنہ ایضا موضع ڈومري و دلاور پور	۴۲۱	اوتر	۱۲	۳	۴	۴	۰	۳	....		....	ایضا	اوتر ریلوے کا ڈي کلاس زمین دکھن ریلوے کا گھراو پورب ۴۲۰ میل کے اخیر مطابق نقشہ پچھم ریلوے لوالکراسنگ
۳۷۶	ایضا	پرگنہ صدیر موضع دلاور پور	۴۲۱	دکھن	۹	۱۵	۴	۳	۰	۳۷	ریلوے کمپني کا رکھا ہوا زمین	۰	۰	۳۷	۴۲۰ میل کے ۲۸۲۰ فٹ سے شروع اور اوسیکے ۵۱۶۰ فٹ تک ختم مطابق نقشہ	اوتر ریلوے کا گھراو دکھن زمینداري زمین پورب ریلوے لوالکراسنگ پچھم ریلوے کمپنی کا رکھا ہوا زمین

| لاٹ نمبر | نام ضلع | نام پرگنه و موضع | اون مواوکی تعداد جنکے اندر زمین واقع هی | ریلوے کے کسطرف واقع هی | تخمیني موازي لاٹ حساب بیگهه اور ایکر | | |

۳۸۳	ایضا	ایضا	۴۲۳	اوتر	۲۶	۱۰	۰	۸	۳	۱	....	....		ایضا	اوتر زمینداري زمین دکھن ریلوي کا گھراو پورب ۴۲۲ میل کے اخیر مطابق نقشہ پچھم ۳۸۵ نمبر لاٹ کا پورب سیوانہ
۳۸۴	ایضا	پرگنہ ایضا موضع پریو	۴۲۳	دکھن	۲۱	۱۵	۰	۷	۰	۳۱	ریلوي کمپني کا رکھا ہوا زمین	۰	۳	۱۳	۴۲۳ میل کے ۲۳۰۰ فٹ سے شروع اور اوسیکے اخیر تک ختم مطابق نقشہ	اوتر ریلوي کا گھراو دکھن زمینداري زمین پورب ریلوي کمپني کا رکھا ہوا زمین پچھم ۴۲۳ میل کے اخیر
۳۸۵	ایضا	ایضا	۴۲۳	اوتر	۲۴	۱۶	۰	۸	۰	۳۲	۳۸۲ ۳۸۴ نمبر لاٹ کا درمیاني ریلوے کمپني کا رکھا ہوا زمین	۰	۳	۱۸	۴۲۳ میل کے ۳۰۰۰ فٹ سے شروع اور اوسیکے اخیر تک ختم مطابق نقشہ	اوتر زمینداري زمین دکھن ریلوي کا گھراو پورب ۳۸۳ نمبر لاٹ کا پچھم سیوانہ پچھم ۴۲۳ میل کے اخیر مطابق نقشہ
۳۸۶	ایضا	ایضا	۴۲۴	دکھن	۱۴	۱۶	۰	۴	۳	۲۳	.....		.....		۴۲۳ میل کے اخیر سے شروع اور ۴۲۴ میل کے ۱۴۰۰ فٹ تک ختم مطابق نقشہ	اوتر ریلوي کا گھراو دکھن زمینداري زمین پورب ۴۲۳ میل کے اخیر مطابق نقشہ پچھم شون ندي
۳۸۷	ایضا	ایضا	۴۲۴	اوتر	۹	۱۲	۸	۳	۰	۲۹	....		....		۴۲۳ میل کے اخیر سے شروع اور ۴۲۴ میل کے ۹۰۰ فٹ تک ختم مطابق نقشہ	اوتر زمینداري زمین دکھن ریلوي کا گھراو پورب ۴۲۳ میل کے اخیر مطابق نقشہ پچھم ریلوی کا دایمین زمین

W. HEYSHAM,
ریلوي ڈیپوٹي کلکٹر ضلع مونگیر

LAND SALE NOTICES.

NOTICE is hereby given, under Section 6, Act XI of 1859, that the undermentioned estates, in the district of Patna, will be put up to public and unreserved sale at the Collector's Office of that district on the 17th day of November 1874, for arrears of revenue and other demands, which, by the Regulations and Acts in force, are directed to be realized in the same manner as arrears of revenue due on the 28th day of September 1874.

CLASS I.—*Permanently-settled Estate.*

Number of Towjee.	Name of Mehal and Pergunnah.	Sudder Jumma.	Names of Proprietors.	REMARKS.
		Rs. A. P.		
725	Arazee Jahangeerpore Magurpaul, Pergunnah Munair.	15,231 1 11	Dhurum Loll, Permeshur Nath, Roy Rasbeharee Loll, Roy Hursykishoon, Moonshee Hurukh Loll, father and guardian of Baboo Ramaputjuhoy, minor son Moonshee Boolu Keeloll, Roy Gouresunker, Mussamut Ujodheea Brijkoomar Loll, Mussamut Ekhlaseekoar, wife of Leelkunt Sing, *oorf* Kuntoo Loll, deceased, Mussamut Bhugmanee Koar, wife of Purayaynarain, Mussamut Jankee Koar, wife of Dabee Pershad, deceased, Abdool Luteef, Syed Rujeeooddeen Hosen, *oorf* Shahed Hosen, Baboo Nundo Koomar Loll, Baboo Ramkoomar Loll.	Out of sudder jumma Rs. 15,231-1-11 Rs. 12,375-4-7 to be deducted on account share of Dhurum Loll, Mussamut Bhugmanee Koar, Permeshur Nath Deo, applicants, Mussamut Ujodheea, &c., non-applicants. Sudder jumma advertized for sale is Rs. 2,855-13-4 on account of the share of Roy Rasbeharee Lall, with whom separate account was opened under Section 10, Act XI of 1859, which will be sold for arrears of Government revenue only.

PATNA COLLECTORATE, the 7th August 1874. A. C. MANGLES, *Collector.*

اشتہار نیلام مطابق دفعہ ۶ - ایکٹ ۱۱ سنہ ۱۸۵۹ع

سب کو جاننا چاہئے کہ یہہ محال جو نیچے لکھا ہی نابت باقي مالگذاری سرکار و دوسري دعوي جو مطابق آئین و قانون جاري کے باقي مالگذاري سرکار کے طرح وصول ہونی چاہئے و جو تاریخ ۲۸ ماہ سپٹمبر سنہ ۱۸۷۴ع کو باقی تھي تاریخ ۱۷ ماہ نومبر سنہ ۱۸۷۴ع مطابق ۲۴ ماہ کاتک سنہ ۱۲۸۲ فصلي روز سہ شنبہ کو اس ضلع کے صاحب کلکٹر کے کچہري مین بلا عذر سب کے سامنے نیلام ہوگا

قسم محال بندوبست دائمی

نمبر توزیع	نام محال بقید پرگنہ	صدر جمع	نام مالکون کا	کیفیت
۷۲۵	اراضي جہانگیر پور مدنر پال پرگنہ مونیر	۱۵۲۳۱-۱-۱۱	دھرم لعل پرمیسر ناتھہ و راے راسبہاري لعل و راے ہرلکن و منشی ہرکھہ لعل پدر والي بابو مارن ہیت سہاے پسر نابالغ و و منشي بولاقي لال راے گور سنکر و مسماۃ اجودھیا دیبي و برج کمار لعل و مسماۃ اخلاصی کنور زوجہ تیلکھہ سنگھ عرف کھلو لعل متوفي و مسماۃ بھاگماني کنور زوجہ پریاگ نراین و مسماۃ جانکي کنور زوجہ دیبي پرشاد متوفی و عبداللطیف و سید رضی الدین حسین عرف شاہد حسین و بابو نند کمار لعل و بابو راجکمار لعل	اس مین سے صدر جمع منہائي ہوگا ۱۲۳۷۵-۴-۷ بابت حصہ دھرم لعل و مسماۃ بھاگماني کنور و پرمیسر ناتھہ و غیرہ سایلان و مسماۃ اجودھیا دیبي وغیرہ غیر سایلان کا و صدر جمع جو نیلام ہوگا ۲۸۵۵-۱۳-۴ بابت حصہ راے راسبہاري لعل جسکے ساتھہ تفریق رول ہوا بمراد دفعہ ۱۰-ایکٹ ۱۱ سنہ ۱۸۵۹ع بعلت باقي مالگذاري کے نیلام ہوگا فقط

A. C. MANGLES, *Collector.*

العبد رگھو نس سہاے توزیع نویس

تحریر في التاریخ ۷ ماہ اکتوبر سنہ ۱۸۷۴ع

साहिब कलक्टर बहादुर जिले पटना के हुक्म से

इश्तहार नीलाम मुताबिक दफा ६ एक्ट ११ सन १८५९

सब को आगाह चाहिये के यह महाल जो नीचे लिखा है बाबत बाकी मालगुजारी सरकार को दूसरे हाथ जो मुताबिक कायदे को कानून जारी के बाकी मालगुजारी सरकार को तरह वसूल होने चाहिये थी जो तारीख २८ महीना सीतमबर सन १८७४ को पाने थे तारीख १७ महीना लवमबर सन १८७४ मुताबिक ता: २२ महीना कातीक सन १२८२ फसली दिन मंगल को इस जिले के साहेब कलक्टर की कचहरी में बिला उजर के सब के सामने नीलाम होगा।

किस्म बन्दोबस्त दायमी

तौजी नम्बर	नाम महाल और परगना	सदर जमा	नाम मालिकों का	कैफियत
३८७	नदीगांव जघा-जीरपुर मंजर-पाल परगना मनेर	१५२२१/११	चरन लाल परमेश्वर नाथ राय राम बीहारी लाल राय चरे-किशन मुनशी चरन लाल मेहर वाली बाबु रमापत सहाय मेसर नाबालिग मुनशी बुलाकि लाल राय मदरीशंकर मोसममात अजो-धादेई वो बीरज कुमार लाल मोसममात चतुलासी कुवर औजे नील कंठ सींघ उरफ कमद लाल मोतवफा मोसमात लागमाती कुवर औजे परधामन राय वो मोसममात जानकी कुवर औजे दे-वी परशाद मोतवफा अबदुल लतीफ सईद रजीउद्दी हुसेन उ-रफ साहेद हुसेन बाबु नन्दकुमार लाल बाबु राम कुमार लाल	ईसमें से सदर जमा मोतवफा होगा मोवल्लीम १२२०५।०/७ बाबत हीस्सा चरनलाल मो-लात भागमाती कुवर परमे-श्वर नाथ वगैरह सायलान मसमात अजोधादेई वगैरह गैर सायलान का वो सदर जमा जो नीलाम होगा २८५ ॥/॥ बाबत हीस्सा राय राम वो चरीलाल जीसके साथ तफरीक जघा बमोराद दफा १० एक्ट ११ सन १८५९ व ईसत बाकी माल गुजारी के नीलाम होगा

A. C. MANGLES, *Collector.*

ता: ७ माह अक्तबर सन १८७४ ईसवी

NOTICE is hereby given, under Section 6, Act XI of 1859, that the undermentioned Estates in the District of Balasore, will be put up to public and unreserved sale at the Collector's Office of that district, on the 30th day of November 1874, for arrears of revenue and other demands, which by the Regulations and Acts in force, are directed to be realized in the same manner as arrears of revenue, due on the 28th day April 1866, and 8th November 1866.

Towji No.	Name of the Mehal and Pergunnah.	Sudder Jumma.	Arrears.	Names of the proprietors.	REMARKS.
		Rs. A. P.			
387	Nudigaon Pergunnah Byang.	952 2 0	For April kist Rs. ... 476 1 0 For November kist Rs. ... 476 1 0 Total Rs. ... 952 2 0	Kanungoi Huribur Huri Chundun.	The proprietor having failed to carry out the conditions under which the instalments of revenue in question were suspended by Government, such revenue is to be realized by sale of his estate.

BALASORE COLLECTORATE, the 28th October 1874. T. NORMAN, *Acting Collector.*

ବାକୀ ରାଜସ୍ୱ ଶକାଶ ନୀଲାମର ବିଜ୍ଞାପନ ।

ଏହାଦ୍ୱାରା ସମ୍ବାଦ ଦିଆ ଯାଉଅଛି ଏବେ ସନ ୧୮୫୯ ସାଲ ଆ ୧୧ ନମ୍ବର ଧାରାନୁସାରେ ବାଲେସର ନୀଲ ମଧ୍ୟବର୍ତ୍ତୀ ଭଲ ଲେଖିତ ମହାଲ ସନ ୧୮୭୭ ସାଲ ଅପ୍ରେଲ ମାସ ତା ୨୮ ରଖ ଓ ନଭେମ୍ବର ମାସ ତା ୮ ରାଖ କୀସ୍ତ ବାବତ ବାକୀ ରାଜସ୍ୱ ଏବଂ ଅନ୍ୟାନ୍ୟ ଦାବୀ କାଜାମ୍ପ୍ରି ଶାଲର ଅନ ଏବଂ ଅକଟ ଅନୁସାରେ ବାକୀ ରାଜସ୍ୱ ନ ଥାଏ ଅଦାଏ କରାଜାଇ ଯାଇବ ତାହା ଅଦାଏ କାରଣ ସନ ୧୮୭୪ ସାଲ ନଭେମ୍ବର ମାସ ତା ୩୦ ରଖରେ ଏ ନୀଲର କାଲେକଟର ସାହେବଙ୍କ କଚେରିରେ ବିନା ଉତ୍ତରରେ ପ୍ରକାଶ୍ୟ ନୀଲାମ କରାଗୀବ ।। ତା ୨୮ ରଖ ମାହ ଅକ୍ଟୋବର ସନ ୧୮୭୪ ମସିହା ।

ଚଢ଼ାଙ୍କର ନମ୍ବର	ପ୍ରଗନା ଓଲଦେ ହାଲର ନାମ	ସଦର ଜମା	ବାକୀ	ମାଲିକର ନାମ	ମନ୍ତବ୍ୟ ।
୩୮୭	ତାଃ ଜମୀଆଁ ପ୍ରାଃ ବମ୍ବାଙ୍ଗ	ଟ ୧୫୬ ୵	ଅପ୍ରେଲ କୀସ୍ତର ଟ ୪୭୭/ ନଭେମ୍ବର କୀସ୍ତର, ଟ ୪୭୭/	କାନୁନଦେଇ କରହର ହରଦେନ	ଜମିଦାରଙ୍କୁ ଯେଉଁ ସାଲରେ ଉପର ଲେଖିତ କୀସ୍ତମାନଙ୍କ ରାଜସ୍ୱ ଗଭର୍ଣ୍ଣମେଣ୍ଟରୁ ମାଫ ଦିଆ ଭବ ଶକାଶ ମୌଲୁଫ ଥିଲା ସେ ସାଲ ଅନୁସାରେ ଜମିଦାର କାର୍ଯ୍ୟ ନ କରିବାରୁ ଉକ୍ତ ରାଜସ୍ୱ ଉହାର ମାହାଲ ନୀଲାମଦ୍ୱାରାବ ଅଦାଏ କରି ଗୀବ ।

T. NORMAN, *Acting Collector.*

Notice

Is hereby given that the land specified in the Schedule hereunto annexed, and of which the plan is open to inspection at the Office of the Deputy Commissioner of Nowgong, Assam, will be sold by Public Auction, at the Office of the said Deputy Commissioner, at 12 o'clock, on the 15th January 1875, unless meantime the sale is stopped or postponed in consequence of claims or objections under Act XXIII of 1863 (to provide for the adjudication of claims to waste lands), or owing to any other cause.

For the conditions of sale, see the detailed notice, copies of which may be obtained on application to the Deputy Commissioner of Nowgong, Assam.

SCHEDULE.

A lot of waste land, consisting of about 674 acres, situated in mouzah Singimari, in the district of Nowgong, Assam, and bounded as follows:—

North.—A line drawn from a pillar marked F on the south-east to a pillar G on the north-west, intersecting a hill called Danchara Parbat, at a distance of 442 yards. From pillar G to pillar H on the north-west, intersecting the said hill, at a distance of 594 yards. From pillar H to pillar I on the north-west, at a distance of 420½ yards. From pillar I to pillar J on the north-west, at a distance of 330 yards; and from pillar J to pillar K on the west, at a distance of 275 yards.

South.—By a line drawn from a pillar marked N on the north-west to a pillar O on the south-east, intersecting part of a holla (ravine), at a distance of 660 yards. From pillar O to pillar P on the south-east, intersecting part of the said holla, at a distance of 495 yards; and from pillar P to pillar A on the north-east, at a distance of 275 yards.

East.—By a line drawn from a pillar marked A on the north-west to a pillar B on the north-east, at a distance of 275 yards. From a pillar B to pillar C on the north-east, at a distance of 275 yards. From pillar C to pillar D on the north-east, at a distance of 236½ yards. From pillar D to pillar E on the north, at a distance of 442 yards; and from pillar E to pillar F on the north, intersecting the hill called Danchara Parbat, at a distance of 453½ yards.

West.—By a line drawn from a pillar marked K on the north to a pillar L on the south, at a distance of 522½ yards. From pillar L to pillar M on the south-east, intersecting a hill called Rangpung Parbat, at a distance of 968 yards. From pillar M to pillar N on the south-east, at a distance of 517 yards.

NOTE.—The pillars are marked A to P on the plan of the land filed in the Office of the Deputy Commissioner.

J. F. SHERER, *Lieut.-Col., Deputy Commr.*

NOWGONG, ASSAM, the 29th August 1874.

Notice

Is hereby given that the land specified in the Schedule hereunto annexed, and of which the plan is open to inspection at the Office of the Deputy Commissioner of Nowgong, Assam, will be sold by public auction at the Office of the said Deputy Commissioner at 12 o'clock, on the 2nd February 1875, unless meantime the sale is stopped or postponed in consequence of claims or objections under Act XXIII of 1863 (to provide for the adjudication of claims to waste lands), or owing to any other cause.

For the conditions of sale see the detailed notice, copies of which may be obtained on application to the Deputy Commissioner of Nowgong, Assam.

Schedule.

A lot of waste land, consisting of about 324·72 acres, in mouzah Jungthung, in the district of Nowgong.

Boundaries.

North.—By a line drawn from a pillar marked A on the west to a pillar B on the east, along the bank of a stream called Dejoo Nuddee, at a distance of 140 yards. From pillar B to a pillar C on the north-east, along the bank of the said stream, at a distance of 280 yards. From pillar C to a pillar D on the north-east, along the bank of the said stream, at a distance of 200 yards. From pillar D to a pillar E on the east, at a distance of 740 yards. From pillar E to a pillar F, and a poma tree on the east, at a distance of 100 yards.

South.—By a line drawn from a pillar marked G, and an ow tree on the north-east, to a pillar H and a bhelew tree on the south-west, at a distance of 273⅓ yards. From pillar H to a pillar I and a poma tree on the west, at a distance of 333⅓ yards. From pillar I to a pillar J on the west, at a distance of 106⅔ yards. From pillar J to a pillar K on the west, at a distance of 80 yards. From pillar K to a pillar L on the north-west, at a distance of 223⅓ yards. From pillar L to a pillar M on the west, at a distance of 486⅔ yards.

West.—By a line drawn from pillar M to a pillar A on the north-west, at a distance of 90 yards.

East.—By a line from a pillar marked F on the north to a pillar G on the south, at a distance of 240 yards.

Note.—The pillars are marked A to M on the map filed in the Office of the Deputy Commissioner of Nowgong.

NOWGONG, ASSAM, the 5th October 1874. J. SHERER, *Deputy Commr.*

Notice

Is hereby given that the land specified in the Schedule hereunto annexed, and of which the plan is open to inspection at the Durrung Deputy Commissioner's Office, will be sold by public auction at the Deputy Commissioner's Office, at 11 o'clock, on the 12th day of February 1875, unless meantime the sale is stopped or postponed in consequence of claims or objections under Act XXIII of 1863 (to provide for the adjudication of claims to waste lands), or owing to any other cause.

For the conditions of sale see the detailed notice, copies of which may be obtained on application to the Deputy Commissioner.

SCHEDULE.

A lot of waste land consisting of 101,387 acres, situated in mouzah Jhaprabari, in the sub-division of Mungledye, zillah Durrung, and bounded as follows:—

East—By a line from pillar A to pillar B, along the Takarajuli road, bearing 359°, and measuring 30 chains and 15 feet.

North—By a line from pillar B to pillar C, bearing 270°, and measuring 162 chains.

West—By a line from pillar C to pillar D, parallel to the eastern boundary, bearing 185°, and measuring 30 chains and 15 feet.

South—By a line from pillar D to pillar A, parallel to the northern boundary, and along the northern boundary of the Hatigurh tea garden, bearing 93°, and measuring 160 chains.

M. O. BOYD, *Offg. Depy. Commissioner.*

ZILLAH DURRUNG, DEPY. COMMR.'S OFFICE, TEZPORE, the 9th October 1874.

Notice

Is hereby given that the land specified in the Schedule hereunto annexed, and of which the plan is open to inspection at the Durrung Deputy Commissioner's Office, will be sold by public auction at the Deputy Commissioner's Office at 11 o'clock, on the 12th day of February 1875, unless meantime the sale is stopped or postponed in consequence of claims or objections under Act XXIII of 1863 (to provide for the adjudication of claims to waste lands) or owing to any other cause.

For the conditions of sale see the detailed notice, copies of which may be obtained on application to the Deputy Commissioner.

SCHEDULE.

A lot of waste land consisting of 382 acres, situated in mouzah Jhaprabari, in the sub-division of Mungledye, zillah Durrung, and bounded as follows:—

West, a line running from pillar A to pillar B, along the eastern boundary of the Thakrajuli tea garden, bearing 350°, and measuring 134 chains 6 feet; from pillar B to pillar

C, along a road bearing 258° and measuring 36 chains; and from pillar C to pillar D, along a road bearing 360°, and measuring 140 chains and 24 feet.

North—A line from pillar D to pillar E, bearing 93°, and measuring 15 chains 12 feet; and from pillar E to pillar F, bearing 115°, and measuring 102 chains and 12 feet.

East—A line from pillar F to pillar G, bearing 167°, and measuring 102 chains.

South—A line from pillar G to pillar A, bearing 211°, and measuring 148 chains.

M. O. BOYD, *Offg. Depy. Commissioner.*

ZILLAH DURRUNG, DEPY. COMMR.'S OFFICE, TEZPORE, the 9th October 1874.

Notice.

List of Unclaimed Packages on the Custom House Wharf.

Mark or Number of Packages.	Ships.
4 Casks, no mark. may possibly have been [G. C. M. & Co.]	... Chinsura.
6 Entire and 360 half fire-bricks } No mark, may possibly have	
120 Chips ... } been Ramsay	... Peter Stuart.
1 Iron Pipe, W	... City of Cambridge.
6 Pieces of Machinery, no mark	... Ditto.
1 Truss, [S K M] 4	... Ditto.
1 Case, [W. & Co., Calcutta] F.& Sons	... Timor.
1 Keg, no mark, may possibly have been M. C. J. & Co.	... Ditto.
2 Pairs Goloshes, no mark	... Ditto.
1 Case, W. N. & Co., 371	... Ditto.
2 Casks, no mark	... City of Cashmere.
10 Cases, [A. L. & Co.]	... Fenella.
188 Cases, [A. L. & Co.]	... Malda.
100 Kegs, [R J]	... Ditto.
1 Parcel, [A] Alston, Hamilton & Co. [A]	... Ditto.
1 Case, Mr. F. L. Garbett, care of Cowasjee Dhinshaw, Aden	... Ditto.
1 Case, no mark, may possibly have been [N]	... Emnore.
1 Cask, no mark, may possibly have been [M B] S L	... Golden Fleece.
53 Small pieces of Iron, no mark	... Ditto.
1 Hogshead, [F S S] C	... City of Carthage.
2 Pieces Fire Bars, no mark	... Ditto.
1 Case, [W J J]	... Ditto.
1 Parcel, [C N] C	... Ditto.
2 Cases, [A. L. & Co.]	... Asia.
1 Bale, [B C L]	... Ditto.
27 Cases, [S D] & Co.	... Meinam.
2 Bales ... } No mark, may possibly have been C M	
1 Bag ... }	... Electra.
30 Pieces redwood, no mark	... Ditto.

N.B.—The above will be sold if not cleared within the 21st of November 1874.

1 Case, H M S Calcutta	... Meinam.
156 Packages, C M B	... China.
1 Case, Mrs. Manook, care of Mrs. Owen, Park Street, Calcutta	... Kashgar.
1 Package, [B] H C, A. G. & Co.	... Ditto.
1 Case, I H	... Indus.
1 Parcel, Mackenzie, Lyall & Co., the Exchange, Calcutta	... Ditto.
1 Box, Neg. Elias, Junr., Esq., Foreign Office, Calcutta	... Ditto.
1 Case, L. N. & Co. A P	... Ditto.
1 Jar, no mark	... Unknown.

N.B.—The above will be sold if not cleared within the 28th of November 1874.

1 Case O & C	... The Bruce.

N.B.—The above, landed under the Act, will be sold if not cleared within the 15th of December 1874.

1 Case ... } [C] SC, Calcutta	
1 Cask ... }	... John Tennant.
1 Cask, J L C Calcutta	... Ditto.
1 Parcel, [M]	... Ditto.
2 Parcel, [27] W [M A] Williamson Brothers & Co.	... Ditto.
1 Truss, Argenti Schilizzi & Co.	... Ditto.
1 Parcel, Ralli & Mavrojani	... Ditto.
2 Cases, [A]	... Roma.
1 Case, O & C	... Dacca.

N.B.—The above, landed under the Act, will be sold if not cleared within the 17th of January 1875.

T. B. LANE, *Offg. Collector of Customs.*

CALCUTTA CUSTOMS, the 7th November 1874.

Commissioners for making Improvements in the Port of Calcutta.

NOTICE.

UNDER SECTION 69 OF ACT V (B.C.) OF 1870.

THE following Packages, landed at the Jetties from the undermentioned ships, have been removed to the Commissioners' Import Warehouse, where they remain at the risk and expense of the owners. If not cleared within two months from the date stated against each item, they will be sold under Section 72 of the said Act.

Date of removal to Import Warehouse. 1874.		No., Mark, and Description.	Consignees.	Ships.
Nov. 5th ...	7	Bundles flat iron, no mark ...	Order ...	Star of Greece.
„ 5th ...	1	Bar flat iron, no mark ...	„ ...	Ditto.
„ 5th ...	1	Case, A K A R ...	Abdool R. A. Kurrem	City of Shanghai.
„ 5th ...	11	Cases, [C] ...	Lyall, Rennie & Co.	Ditto.
„ 5th ...	8	Casks, [M] F. T. B. & Co. ...	Order ...	Ditto.
„ 5th ...	1	Case, P W G ...	M. Lyall & Co. ...	Ditto.
„ 5th ...	24	Bundles Buckets [12] W. R. K. S. H. &. C.	Order ...	Ditto.
„ 5th ...	100	Cases, S K S ...	„ ...	Ditto.
„ 5th ...	2	Cases, W. N. & Co. ...	„ ...	Ditto.
„ 5th ...	2	Bales, G C B ...	„ ...	Ditto
„ 5th ...	11	Casks Cement, [D D] or no mark.	Stewart, Mackenzie & Co.	Ship Devon.
„ 5th ...	2	Casks, [E] W. S. & Co. ...	Order ...	Ditto.
„ 5th ...	3	Cases, E or no mark ...	„ ...	Ditto.
„ 5th ...	11	Casks, no mark ...	„ ...	Ditto.
„ 5th ...	1	Cask, S. V. & Co., W ...	„ ...	Ditto.
„ 6th ...	2	Casks, [37] A. J. & Co. ...	„ ...	S. S. Queen Victoria.
„ 6th ...	1	Case, [286] A. B. & Co. ...	„ ...	Ditto.
„ 6th ...	92	Packages, B S C M, N. P. & Co.	„ ...	Ditto.
„ 6th ...	55	Packages, B C D ...	„ ...	Ditto.
„ 6th ...	1	Case, [B. C. & Co.] ...	„ ...	Ditto.
„ 6th ..	2	Casks, B R M, G. N. P. & Co.	„ ...	Ditto.
„ 6th ...	104	Packages, [B C D] ...	„ ...	Ditto.
„ 6th ...	1	Cask, [B C D] ...	„ ...	Ditto.
„ 6th ...	65	Kegs, B ...	„ ...	Ditto.
„ 6th ...	106	Kegs, B G D K, N. P. & Co.	„ ...	Ditto.
„ 6th ...	3	Casks, [C36] J. L. & Co. ...	„ ...	Ditto.
„ 6th ...	2	Cases, [C H E] K ...	Kerr, Tarruck & Co. ..	Ditto.
„ 6th ..	1	Cask [C & M] ...	Order ...	Ditto.
„ 6th ...	26	Packages, [D D] ...	„ ...	Ditto.
„ 6th ...	2	Cases, [92] E D J ...	„ ...	Ditto.
„ 6th ...	1	Cask, [25] E W G ...	„ ...	Ditto.
„ 6th ...	5	Cases, G C S ...	„ ...	Ditto.
„ 6th ...	1	Case. [G B D] J. H. & Co.	„ ...	Ditto.
„ 6th ...	1	Case, J G G ...	„ ...	Ditto.
„ 6th ..	55	Cases, [28] J A C or N L ...	„ ...	Ditto.
„ 6th ...	1	Case, J W P ...	W. Newson & Co. ...	Ditto.
„ 6th ...	2	Cases, T. K. C. & Co. ...	Kerr, Tarruck & Co.	Ditto.
„ 6th ...	1	Cask, [K T] & Co. ...	„ ...	Ditto.
„ 6th ...	3	Casks, [L] S & Co. ...	Order ...	Ditto.
„ 6th ...	1	Cask, [L S] T W J W ...	„ ..	Ditto.
„ 6th ...	31	Kegs, L S & G S ...	„ ...	Ditto.
„ 6th ...	17	Pig Iron, S. Lanelly, or no	Kerr, Tarruck & Co.	Ditto.
„ 6th ...	2	Packages [1] M. C. & Co. ...	Order ...	Ditto.
„ 6th ...	1	Case, [84 M. C. & Co. ...	„ ...	Ditto.
„ 6th ...	1	Case, [168] M. C. & Co. ...	„ ...	Ditto.
„ 6th ...	1	Case, 49] M. C. & Co. ...	„ ...	Ditto.
„ 6th ..	1	Case, [45] M C. & Co. ...	„ ...	Ditto.
„ 6th ...	1	Case, [M A] ...	Williamson, Brothers & Co.	Ditto.
„ 6th ...	2	Casks, M L D ...	Order ...	Ditto.
„ 6th ...	4	Cases, [N] J. H. & Co. ...	„ ...	Ditto.
„ 6th ...	2	Bales, [N] ...	Kettlewell, Bullen & Co.	Ditto.
„ 6th ...	1	Keg, no mark ...	Order ...	Ditto.
„ 6th ...	1	Case, O R D ...	„ ...	Ditto.
„ 6th ...	1	Case, [74 O] ...	Williamson, Brothers & Co.	Ditto.

Date of removal to Import Warehouse.		No., Mark, and Description.	Consignees.	Ships.
1874.				
Nov. 6th ...	24	Cases, P. T. & Co. ...	Paul, Tambaci & Co. S. S.	Queen Victoria.
„ 6th ...	1	Case, [150 P. & Co.] M L C	Mackenzie, Lyall & Co.	Ditto.
„ 6th ...	1	Case, P. C. & Co. ...	Order ...	Ditto.
„ 6th ...	2	Casks, [11] R N ...	„ ...	Ditto.
„ 6th ...	1	Iron Chain, [S] N. P. & Co.	„ ...	Ditto.
„ 6th ...	3	Cases, [V. S. & Co] L R C	„ ...	Ditto.
„ 6th ...	1	Bale, [27] W W C D ...	Williamson, Brothers & Co.	Ditto.
„ 6th ...	8	Casks, [161] W. H. & Co. ...	Order ...	Ditto.
„ 6th ...	2	Bales, [74 W B] ...	Williamson, Brothers & Co.	Ditto.
„ 6th ...	5	Cases, [74 W B] ...	„ ...	Ditto.
„ 6th ...	1	Case, W & S ...	Anglo-Indian Carrying Co.	Ditto.
„ 6th ...	1	Case, [W C M] ...	Order ...	Ditto.
„ 6th ...	1	Case, [W & S] ...	Anglo-Indian Carrying Co.	Ditto.
„ 6th ...	1	S. Parcel, Peel, Jacob & Co....	Addressed ...	Ditto.
„ 6th ...	1	S. Parcel, Williamson, Brothers & Co.	„ ...	Ditto.
„ 6th ...	1	S. Parcel, [G S] J. S. & Co.	Jardine, Skinner & Co.	Ditto.
„ 4th ...	1	Case, [A. M. & Co.] ...	Order ...	Duke of Argyll.
„ 4th ...	1	Keg, [B & R M] ...	„ ...	Ditto.
„ 4th ...	2	Casks, B C L ...	George, Henderson & Co.	Ditto.
„ 4th ...	1	Cask, Brigadier-General Sir C. Brownlow, K.C.B., Rowal Pindee.	Grindlay and Co. ...	Ditto.
„ 4th ...	1	Case [B M N] ...	Order ...	Ditto.
„ 4th ...	1	Cask, B N L ...	„ ...	Ditto.
„ 4th ...	1	Case, [C] ...	„ ...	Ditto.
„ 4th ...	6	Packages, [D] ...	„ ...	Ditto.
„ 4th ...	12	Cases, [F] ...	J. N. Fleming & Co.	Ditto.
„ 4th ...	2	Casks, H J S G ...	W. Magor & Co. ...	Ditto.
„ 4th ...	2	Iron packages L T C L ...	Order ...	Ditto.
„ 4th ...	1	Case, [512] J. O. & Co. ...	„ ...	Ditto.
„ 4th ...	1	Case, [J M] W D ...	J. Monteith & Co. ...	Ditto.
„ 4th ...	3	Packages, [K] ...	Macneil & Co. ...	Ditto.
„ 4th ...	1	Cask, [L & C] G H ...	Order ...	Ditto.
„ 4th ...	2	Casks, [153] M L B W H & Co.	„ ...	Ditto.
„ 4th ...	1	Case, Margret's Hope ...	Begg, Dunlop & Co.	Ditto.
„ 4th ...	3	Packages, W. R. Miller, Bengal Civil Service.	Grindlay & Co. ...	Ditto.
„ 4th ...	1	Cask, no mark ...	Order ...	Ditto.
„ 4th ...	1	Case, [P S C L] J C S J D D	D. T. Shaw & Co. ...	Ditto.
„ 4th ...	1	Cask, [P] C L C ...	Order ...	Ditto.
„ 4th ...	2	Cases, [R M] ...	„ ...	Ditto.
„ 4th ...	2	Cases, [R N] A. B. & Co. ...	„ ...	Ditto.
„ 4th ...	1	Cask, [R S T & Co.] ...	R. Scott, Thompson & Co.	Ditto.
„ 4th ...	2	Cases, R N P ...	Order ...	Ditto.
„ 4th ...	6	Packages, [S K D N] ...	Shibkisto, Daw & Co.	Ditto.
„ 4th ...	1	Cask, S P D ...	Order ...	Ditto.
„ 4th ...	2	Casks, [S M] ..	„ ...	Ditto.
„ 4th ...	1	Case, S. & Co. ...	„ ...	Ditto.
„ 4th ...	3	Cases, S H & H J ...	F. Muir & Co. ...	Ditto.
„ 4th ...	2	Cases, [T J C L] ...	Begg, Dunlop & Co.	Ditto.
„ 4th ...	2	Kegs, [T B C] W N ...	Order ...	Ditto.
„ 4th ...	12	Packages, W. H. & Co. ...	W. Harton & Co. ..	Ditto.
„ 4th ...	2	Cases, W A M P B ...	Order ...	Ditto.
„ 4th ...	1	Bale, Elephant W B ...	W. Brothers & Co. ..	Ditto.
„ 3rd ...	1	Bale, [B] ...	Hore, Miller & Co....	S. S. Serius.
„ 3rd ...	7	Bale, B. M. & Co. ...	Order ...	Ditto.
„ 3rd ...	1	Case, [L] ...	K. Bullen & Co. ...	Ditto.
„ 3rd ...	10	Cases, L S C ...	Graham & Co. ...	Ditto.
„ 3rd ...	1	S. Truss, [M S J B] ...	Order ...	Ditto.

Date of removal to Import Warehouse.		No., Mark, and Description.	Consignees.	Ships.
1874.				
Nov. 3rd ...	21	Cases, P. T. & Co.	... Paul, Tambaci & Co.	S. S. Serius.
„ 3rd ...	1	Case, S. & Co.	... Order ...	Ditto.
„ 3rd ...	33	Cases, [A W C]	... „ ..	Ditto.
„ 3rd ...	6	Cases, [C] S C	.... T. E. Thomson & Co.	Ditto.
„ 3rd ...	2	Cases, C A M	... Order ...	Ditto.
„ 3rd ...	2	Casks, A & W	... „ ...	Ditto.
„ 3rd ...	9	Cases, [D]	... „ ...	Ditto.
„ 3rd ...	100	Cases, [F R] B or G R	... „ ..	Ditto.
„ 3rd ...	6	Bales, [G]	... H. Miller & Co. ...	Ditto.
„ 3rd ...	25	Bales, [G E C]	... J. Nicol, Fleming & Co.	Ditto.
„ 3rd ...	25	Cases, [G] F M	... „ ...	Ditto.
„ 3rd ...	15	Packages, [G C R]	... Order ...	Ditto.
„ 3rd ...	7	Cases, G S	... „ ...	Ditto.
„ 3rd ...	1	S. Parcel, H. Miller & Co.	... Addressed ...	Ditto.
„ 3rd ...	1	Case, [G C D 374]	.. Order ...	Ditto.
„ 3rd ...	4	Packages, H R	... „ ...	Ditto.
„ 3rd ...	2	Bales, [K]	... H. Miller & Co. ...	Ditto.
„ 3rd ...	2	Cases, [L]	... K. Bullen & Co. ...	Ditto.
„ 3rd ...	4	Bales, [H M B R]	... H. Miller & Co. ...	Ditto.
„ 3rd ...	10	Bales, [M] 1 40 R	... Graham & Co. ..	Ditto.
„ 3rd ...	10	Bales, [M] D 40 G	.. „ ...	Ditto.
„ 3rd ...	4	Cases, M C S L	... Order ..	Ditto.
„ 3rd ...	14	Cases, P. T. & Co.	... Paul, Tambaci & Co.	Ditto.
„ 3rd ...	11	Bales, [S] A	... H. Miller & Co. ...	Ditto.
„ 3rd ...	10	Cases, [T A S]	... „ ...	Ditto.
„ 3rd ...	5	Cases, W C	... Order ...	Ditto.
„ 3rd ...	2	S. Cases, E R	... „ ...	Ditto.
„ 3rd ...	2	S. Packages, [S K M]	... „ ...	Ditto.
„ 3rd ...	1	S. Parcel, Williamson, Brothers	Addressed ...	Ditto.
„ 3rd ...	1	S. Parcel, [J S 2]	... Order ...	Ditto.
„ 3rd ...	1	Parcel, [G S] J. S. & Co. or S C M.	„ ...	Ditto.
„ 3rd ...	1	Parcel, G. Arbuthnot & Co.	... Addressed ...	Ditto.
„ 7th ...	1	Drum, W. H. & Co.	... W. Hartan & Co. ...	Duke of Argyll.
„ 7th ...	1	Case, [W &] N S	... Order ...	Ditto.
„ 7th ...	1	Barrel, W. H. & Co.	... W. Hartan & Co. ...	Ditto.
„ 7th ...	1	Case, [43] A. B. & Co.	... Order ...	Duke of Devonshire.
„ 7th ...	25	Drums, [S K D]	... „ ...	S. S. Hindoo.
„ 7th ...	4	Casks, [P]	... „ ...	City of Poonah.

CALCUTTA, the 7th November 1874. (430—1) W. DUFF BRUCE, *Vice-Chairman.*

Wanted,

FOR the Executive Engineer's Office, Rungpore Special Division—

1 Head Clerk, salary Rs. 80 per month.
1 2nd Clerk, „ „ 50 „
1 Cashier, „ „ 50 „
1 Draftsman, „ „ 45 „

The cashier will have to deposit Rs. 200 as security.

Apply to Executive Engineer, Rungpore Special Divn.

RUNGPORE, the 30th October 1874.

Notice.

WANTED a Canoongo of the 3rd grade establishment. Salary Rs. 50. None need apply except those that have passed the Native Civil Service Examination.

A. K. COMBER, *Deputy Commissioner.*

GOALPARA, DEPY. COMMR.'S OFFICE, the 14th October 1874.

To Draughtsmen.

WANTED two Draughtsmen. Their salaries to be Rs. 50 and Rs. 30 per month respectively, with yearly increment, if they give satisfaction, up to Rs. 70 and Rs. 45 per month. Applications, with testimonials and specimens of work, to be sent to the Assistant Engineer in charge No. 2 Division, Northern Bengal State Railway, Nattore.

No application will be received after the 15th November 1874.

(425—2) J. R. SCOTT, *Assistant Engineer.*

Monthly Statement of Traffic passed through the Circular and Eastern Canals from 1st to 31st October 1874.

		Calcutta Canals.			Tolly's Nullah.		
		Bamunghatta.	Chitpore.	Rajah's Khal.	Samookpotta.	Russa.	Khiderpore.
Charcoal	Number of boats	.....	106	.....	.....	.....	119
	Maundage by canal measurement	.....	98,250	.....	.....	.....	1,33,700
	" of cargo by estimate	.....	48,150	.....	.....	.....	59,711
Wood Coal	Number of boats	6	4	.....	2	.....	.....
	Maundage by canal measurement	700	1,050	.....	425	.....	.....
	" of cargo by estimate	400	450	.....	200	.....	.....
Piece-Goods, Native Produce	Number of boats	.....	10	.....	.....	.....	.....
	Maundage by canal measurement	.....	3,000	.....	.....	.....	.....
	" of cargo by estimate	.....	bale 300	.....	.....	.....	.....
Piece-Goods, Imported Fabrics.	Number of boats	.....	.....	.....	.....	.....	12
	Maundage by canal measurement	.....	.....	.....	.....	.....	2,700
	" of cargo by estimate	.....	.....	.....	.....	.....	p. bale 121
Hides	Number of boats	15	.....	.....	.....	.....	.....
	Maundage by canal measurement	1,100	.....	.....	.....	.....	.....
	" of cargo by estimate	p. hides 660	.....	.....	.....	.....	.....
Cotton	Number of boats	.....	4	.....	.....	.....	2
	Maundage by canal measurement	.....	550	.....	.....	.....	925
	" of cargo by estimate	.....	bale 80	.....	.....	.....	bale 148
Castor-Seed	Number of boats	.....	.....	.....	.....	.....	.....
	Maundage by canal measurement	.....	.....	.....	.....	.....	.....
	" of cargo by estimate	.....	.....	.....	.....	.....	.....
Castor Oil	Number of boats	.....	.....	.....	.....	.....	.....
	Maundage by canal measurement	.....	.....	.....	.....	.....	.....
	" of cargo by estimate	.....	.....	.....	.....	.....	.....
Indigo	Number of boats	.....	.....	.....	.....	.....	.....
	Maundage by canal measurement	.....	.....	.....	.....	.....	.....
	" of cargo by estimate	.....	.....	.....	.....	.....	.....
Jaggery	Number of boats	76	.....	.....	26	.....	21
	Maundage by canal measurement	28,050	.....	.....	10,225	.....	1,400
	" of cargo by estimate	16,600	.....	.....	4,455	.....	510
Jute	Number of boats	473	6	.....	96	.....	.....
	Maundage by canal measurement	2,74,100	9,300	.....	1,87,450	.....	.....
	" of cargo by estimate	p.b. 1,25,550	3,700	.....	bale 90,422	.....	.....
Lime	Number of boats	63	3	.....	.....	.....	.....
	Maundage by canal measurement	80,475	2,925	.....	.....	.....	.....
	" of cargo by estimate	50,480	1,700	.....	.....	.....	.....
Mustard-Seed	Number of boats	43	6	.....	24	.....	.....
	Maundage by canal measurement	30,050	1,750	.....	16,825	.....	.....
	" of cargo by estimate	19,325	805	.....	7,300	.....	.....
Mustard-Seed Oil	Number of boats	.....	3	.....	.....	.....	2
	Maundage by canal measurement	.....	250	.....	.....	.....	200
	" of cargo by estimate	.....	108	.....	.....	.....	32
Salt	Number of boats	.....	197	.....	.....	.....	120
	Maundage by canal measurement	.....	1,14,625	.....	.....	.....	74,200
	" of cargo by estimate	.....	64,315	.....	.....	.....	41,625
Sugar	Number of boats	35	.....	.....	.....	.....	.....
	Maundage by canal measurement	14,800	.....	.....	.....	.....	.....
	" of cargo by estimate	8,575	.....	.....	.....	.....	.....
Tobacco	Number of boats	12	5	.....	1	.....	7
	Maundage by canal measurement	6,300	1,600	.....	175	.....	2,375
	" of cargo by estimate	3,825	600	.....	50	.....	794
Linseed	Number of boats	18	.....	.....	.....	.....	.....
	Maundage by canal measurement	8,700	.....	.....	.....	.....	.....
	" of cargo by estimate	5,300	.....	.....	.....	.....	.....
Paddy	Number of boats	10	.....	.....	95	8	.....
	Maundage by canal measurement	2,200	.....	.....	12,[illegible]	225	.....
	" of cargo by estimate	1,300	.....	.....	6,080	197	.....
Pulse	Number of boats	12	.....	.....	5	.....	.....
	Maundage by canal measurement	6,400	.....	.....	2,125	.....	.....
	" of cargo by estimate	4,200	.....	.....	1,000	.....	.....
Peas	Number of boats	8	.....	.....	.....	.....	.....
	Maundage by canal measurement	2,250	.....	.....	.....	.....	.....
	" of cargo by estimate	1,150	.....	.....	.....	.....	.....
Rice	Number of boats	560	.....	.....	179	228	1
	Maundage by canal measurement	2,04,825	.....	.....	79,275	6,095	600
	" of cargo by estimate	1,32,605	.....	.....	37,360	5,145	200
Wheat	Number of boats	2	.....	.....	4	.....	.....
	Maundage by canal measurement	675	.....	.....	1,050	.....	.....
	" of cargo by estimate	400	.....	.....	378	.....	.....
Lentils	Number of boats	15	.....	.....	.....	.....	.....
	Maundage by canal measurement	16,400	.....	.....	.....	.....	.....
	" of cargo by estimate	9,200	.....	.....	.....	.....	.....
Grain	Number of boats	2	.....	.....	.....	.....	.....
	Maundage by canal measurement	800	.....	.....	.....	.....	.....
	" of cargo by estimate	400	.....	.....	.....	.....	.....
Sundries	Number of boats	2,381	652	99	478	642	1,[illegible]
	Maundage by canal measurement	6,55,700	1,38,575	3,275	60,950	24,775	1,04,775
	" of cargo by estimate	.....	.....	.....	.....	.....	.....
Spices, Peppers	Number of boats	.....	.....	.....	.....	.....	2
	Maundage by canal measurement	.....	.....	.....	.....	.....	200
	" of cargo by estimate	.....	.....	.....	.....	.....	25
Miscellaneous Vegetable Produce.	Number of boats	15	2	.....	3	.....	.....
	Maundage by canal measurement	2,500	600	.....	725	.....	.....
	" of cargo by estimate	700	300	.....	325	.....	.....
Shell Lac and other Dyes	Number of boats	.....	.....	.....	.....	.....	.....
	Maundage by canal measurement	.....	.....	.....	.....	.....	.....
	" of cargo by estimate	.....	.....	.....	.....	.....	.....
Timber	Number of boats	.....	.....	.....	.....	.....	.....
	Maundage by canal measurement	.....	.....	.....	.....	.....	.....
	" of cargo by estimate	.....	.....	.....	.....	.....	.....
Brass and Brass Works	Number of boats	.....	.....	.....	.....	.....	.....
	Maundage by canal measurement	.....	.....	.....	.....	.....	.....
	" of cargo by estimate	.....	.....	.....	.....	.....	.....
Other Metals	Number of boats	.....	5	.....	.....	.....	.....
	Maundage by canal measurement	.....	1,875	.....	.....	.....	.....
	" of cargo by estimate	.....	825	.....	.....	.....	.....
Ghee	Number of boats	3	.....	.....	.....	.....	.....
	Maundage by canal measurement	1,600	.....	.....	.....	.....	.....
	" of cargo by estimate	700	.....	.....	.....	.....	.....
Silk and Silk Goods	Number of boats	.....	.....	.....	.....	.....	.....
	Maundage by canal measurement	.....	.....	.....	.....	.....	.....
	" of cargo by estimate	.....	.....	.....	.....	.....	.....
Cotton Goods	Number of boats	.....	.....	.....	.....	.....	.....
	Maundage by canal measurement	.....	.....	.....	.....	.....	.....
	" of cargo by estimate	.....	.....	.....	.....	.....	.....
Gunnies	Number of boats	4	.....	.....	.....	.....	2
	Maundage by canal measurement	1,300	.....	.....	.....	.....	1,550
	" of cargo by estimate	825	.....	.....	.....	.....	800
Saltpetre	Number of boats	.....	.....	.....	.....	.....	.....
	Maundage by canal measurement	.....	.....	.....	.....	.....	.....
	" of cargo by estimate	.....	.....	.....	.....	.....	.....
Horns	Number of boats	.....	.....	.....	.....	.....	.....
	Maundage by canal measurement	.....	.....	.....	.....	.....	.....
	" of cargo by estimate	.....	.....	.....	.....	.....	.....
Firewood	Number of boats	1,360	.....	.....	479	.....	.....
	Maundage by canal measurement	6,30,600	.....	.....	1,05,775	.....	.....
	" of cargo by estimate	4,27,300	.....	.....	90,422	.....	.....
Fish	Number of boats	150	.....	.....	9	.....	23
	Maundage by canal measurement	14,000	.....	.....	1,825	.....	2,875
	" of cargo by estimate	8,500	.....	.....	540	.....	755
Betel-nut	Number of boats	45	.....	.....	.....	.....	.....
	Maundage by canal measurement	16,900	.....	.....	.....	.....	.....
	" of cargo by estimate	9,775	.....	.....	.....	.....	.....

DHAPPA, TOLL COLLECTOR'S OFFICE, the 3rd November 1874.

J. F. GALLIFE, *Collector and Supervisor, Calcutta Canals.*

LOST CURRENCY NOTES.

THE following Currency Notes of the Government of India, Calcutta Circle, are stated to have been lost, and payment of their value has been claimed by the persons whose names are placed against the numbers; any other person having these Notes in his possession, or claiming a right to them, is warned to communicate at once with the undersigned :—

Notes wholly lost or destroyed.

Register No.	No. of Notes.	Value.	Name of Claimant.
		Rs.	
7239	A/18 36926	1,000	A. Bambridge.
7240	L/10 16181	50	A. H. Eckford.
7249	L/10 23344	50	Mr. R. Reid.
7250	L/50 28048	100	A. Younan.
	,, 27002	100	
7253	L/10 22380	5	Bindabun Chunder Bhuttacharjee.
	L/50 76867	20	
7257	A/18 49551	1,000	Cally Persaud Dooba.
	L/5 14464	100	
	L/50 40120	100	
	A/18 35513	50	
	L/50 24662	50	
7261	L/10 40803	5	Raj Chunder Banerjee.
7264	L/10 95171	50	Bahadoor Sing, Pertaub Sing, and Rai Dhunput Sing, Bahadoor.
7267	L/50 92806 to ,, 92900	20 each	Messrs. Gillanders, Arbuthnot and Co.
7270	L/50 55537	100	The Superintendent, 1st Division, Town Police, Calcutta
	,, 52845	100	
7275	L/10 67410	20	The Offg. Post-Master-General, Bengal.

Notes partially lost or destroyed.

Register No.	No. of Notes.	Value.	Name of Claimant.
7235	L/10 41383	5	Mutty Lall Mullick.
	,, 41342		
7236	L/50 11622	20	Modho Persaud Augurwallah.
	A/18 89347	20	
	L/5 77446	10	
	L/5 63504		
7237	A/10 52342	500	Kartick Chunder Sen.
7238	L/10 40430	10	Nana Obajee.
7243	L/10 67140	5	Mrs. Louisa Carhton.
	L/5 27419	10	
7244	L/5 63218	10	Edujee Byranjee.
	L/5 49582		
7245	L/10 82792	5	Umbica Churn Sen.
7246	L/10 65180	20	Preonath Haldar.
7248	L/10 82683	5	D. N. Reid.
7251	A/10 58671	500	Gobind Chunder Sen.
7255	L/10 81653	100	Kashy Nath Chowdry.
	,, 93723	100	
7256	L/50 89326	10	The Officiating Post-Master-General, Allahabad.
7263	L/10 28003 to ,, 28020	5 each	Mabad Buksh.
7268	L/10 90959	20	The Auditor, Calcutta and South-Eastern Railway, Calcutta.
7269	A/50 47224	1,000	Messrs. Mackinnon, Mackenzie and Co.
	,, 47468	1,000	
	,, 56074	1,000	
	,, 56824	1,000	
7271	L/5 91842	10	Moonee Lal.
7272	L/10 25546	50	F. H. Pellew.
	L/50 51503	10	
	,, 51501	10	
	,, 51502	10	
7273	A/18 90204	100	Jodonath Chowdhory.
	,, 61680	100	
	A/50 84291	100	
	A/10 08442	100	
7274	A/10 93450	50	Mrs. A. Clarke.

Notes partially lost or destroyed.

Register No.	No. of Notes.	Value.	Name of Claimant.
		Rs.	
7276	L/14 30690	20	Bachoolal Roy.
	,, 36689	20	
7277	L/55 88726	100	Chunder Coomer Mookerjee.
7278	L/55 05794	100	Shaik Gamooh.
	,, 15131	100	
	L/79 71377	50	
7279	L/17 82740	5	A. Andrew.
7280	L/57 09087	20	M. Gumdoo Chitty.
	L/46 01947	20	
7281	L/37 51965	20	Aughajan Khan.
7282	A/55 87397	10	W. F. Raban.
	L/7 26255	10	
7283	L/33 40029	10	Dhyan Dass.

PAPER CURRENCY DEPARTMENT,
The 2nd November 1874.

L. BERKELEY,
Asst. Commr. of Paper Currency.

Nuddea Rivers.

Weekly Water Report showing the least depth of water in the Bagiruthee, Matabhanga, and Jellinghee Rivers, for the week ending Friday, the 6th November 1874.

Names of Rivers.	Least depth of water. Ft.	In.	REMARKS.
BHAGIRUTHEE.			
Entrance below Chourasia ...	16	3	
Thence to Noorpore Junction, 6 miles ...	5	0	
,, to Jungipore, 9 miles ...	10	6	
From Jungipore to Berhampore, 47 miles ...	10	3	
From Berhampore to Cutwa, 50 miles ...	7	3	
From Cutwa to Nuddea, 46 miles ...	11	6	
MATABANGAH.			
Entrance from the Ganges ...	8	6	
Tatarparah ...	7	0	
From Tatarparah to Hat Bolia ...	9	0	
From Hat Bolia to Cut No. 1 ...	21	0	
From Cut No. 1 to Boalmaree ...	10	6	
From Boalmaree to Alickdeah ...	14	6	
From Alickdeah to Kissengunge ...	14	9	
JELLINGHEE.			
Entrance ...	2	0	

Height of water on gauge at Berhampore on the 9th November 1874, above zero, 13 feet 1¾ inches.

T. H. WICKES, C.E., *Exe. Engr., Nuddea Rivers Division.*

BERHAMPORE, the 9th November 1874.

Statement of the Affairs of the Bank of Bengal for the week ending 3rd November 1874.

LIABILITIES.		Rs.	A.	P.
Proprietors' capital, paid-up ...		2,20,00,000	0	0
Reserve Fund ...		16,07,512	7	9
General Treasury Balance at Head Office	Rs. 1,56,12,504 8 7	3,32,52,529	7	5
General Treasury Balance at Branches ,,	1,76,40,024 14 10			
Other Deposits at Head Office and Branches ...		2,75,87,568	6	0
Bank Post Bills, &c. ...		3,40,576	3	11
Sundries ...		7,35,092	6	3
Total ...		8,55,23,278	15	4

ASSETS.		Rs.	A.	P.
Government Securities ...		1,85,27,641	4	0
Loans on Government Securities, &c., at Head Office and Branches ...		83,94,891	11	4
Accounts of credit on Government Securities, &c., at Head Office and Branches		36,53,937	6	10
Mercantile Bills discounted at Head Office and Branches ...		1,67,44,852	12	2
Dead Stock ...		10,74,309	14	0
Stamps ...		12,512	15	6
Balances with other banks ...		9,81,064	15	2
Sundries ...		34,285	1	2
Bullion ...		4,50,793	15	8
		4,98,74,289	15	10
Cash and Currency Notes at Head Office ...	Rs. 1,28,95,058 12 5	3,56,48,988	15	6
Cash and Currency Notes at Branches ...	,, 2,27,53,930 3 1			
Total ...		8,55,23,278	15	4

By order of the Directors,

BANK OF BENGAL,
Calcutta, the 6th November 1874.

J. GORDON,
Chief Accountant & Deputy Secretary.

R. HARDIE,
Secretary & Treasurer.

(426—1)

STATEMENT of Government Promissory Notes enfaced for payment of interest in London, under deduction of amount re-transferred to India, and outstanding in the books of the Bank of Bengal on the 31st October 1874.

PARTICULARS.	3½ per cent. loan of 1853-54.	4 PER CENT. LOANS							5 per cent. loan of 1856-57.	4½ PER CENT. LOANS			5½ per cent. loan of 1859-60.	5 PER CENT. DEBENTURES FOR		Total amount.
		of 1824-25.	of 1828-29.	of 1832-33	of 1835-36	of 1842-43.	of 1854-55.	Transfer of 1865.		of 1870.	of 1871.	of 1872.		10 years. Repayable June 1877.	15 years. Repayable June 1882.	
Balance of 15th October 1874	55,600	33,173	2,346	15,72,160	33,24,100	1,73,35,300	1,11,44,300	1,27,25,600	1,17,900	37,89,800	2,46,000	3,34,96,500	5,06,70,300	34,57,000	35,31,000	14,15,01,079
ADD—																
Amount enfaced at Madras between 16th and 31st October 1874	...	.....	.....	.....	.....	1,100	8,200	.....	.....	.....	.....	.....	3,500	.....	.....	12,800
Amount enfaced at Bombay between 16th and 31st October 1874	...	.....	.....	.....	.....	.....	.....	.....	.....	.....	.....	.....	3,33,500	.....	.....	3,33,500
Amount enfaced at Calcutta between 16th and 31st October 1874	...	.....	.....	.....	.....	8,100	.....	.....	.....	.....	.....	2,60,000	40,000	.....	.....	3,08,100
TOTAL ...	55,600	33,173	2,346	15,72,160	33,24,100	1,73,44,500	1,11,52,500	1,27,25,600	1,17,900	37,89,800	2,46,000	3,37,56,500	5,10,47,300	34,57,000	35,31,000	14,21,55,479
DEDUCT—																
Amount written off in the London Registers ...	...	.....	.....	.....	...	1,05,200	.....	85,000	.....	1,000	.....	93,500	70,000	.....	.....	3,54,700
Balance on 31st October 1874	55,600	33,173	2,346	15,72,160	33,24,100	1,72,39,300	1,11,52,500	1,26,40,600	1,17,900	37,88,800	2,46,000	3,36,63,000	5,09,77,300	34,57,000	35,31,000	14,18,00,779

NOTE.—From 9th June 1867 to 31st Aug. 1874—Enfaced from India 1,982 lakhs, re-transferred from London 1,963 lakhs.
" 1st Sept. 1874 to 15th Sept. " " " 29 " " " 2 "
" 16th " " to 30th " " " " 24 " " " 5 "
1st Oct. " to 15th Oct. " " " " 23 " " " 6 "
16th " " to 31st " " " " 6 " " " 3
2,064 1,979
1,979

Balance against India ... ... 85 lakhs.

R. HARDIE,
Secretary and Treasurer.

PUBLIC DEBT OFFICE, BANK OF BENGAL,
Calcutta, the 5th November 1874.

(428—1)

Notice

Is hereby given that in conformity with Section XVII of the Charter Act IV of 1862, a meeting of the proprietors of the Bank of Bengal will be held at the Bank on Wednesday, the 11th instant, at 10 o'clock A.M., to elect a Director in the room of Mr. C. F. Burgett, resigned.

By order of the Directors,
R. HARDIE, *Secretary and Treasurer.*

BANK OF BENGAL, CALCUTTA, the 6th November 1874. (427—1)

The Bengal Coal Company, "Limited."

THE Half-yearly General Meeting of the Shareholders of the Company will be held at the Registered Office of the Company, No. 27, Dalhousie Square, Calcutta, at 11 o'clock A.M., on Saturday, the 12th December next.

By order of the Directors,
CALCUTTA, the 7th November 1874. (429—4) T. M. ROBINSON, *Managing Director.*

R. Scott Thomson and Company, "Limited."

THE Twenty-third Half-yearly Ordinary General Meeting of Shareholders will be held at the Registered Office of the Company, 15, Government Place, on Saturday, the 21st November 1874, at noon, for the purpose of declaring an *ad-interim* Dividend for the half-year ended 30th September last.

By order of the Directors,
The 30th October 1874. (423-3) JNO. FRED. HAMER, *Secretary.*

Budge-Budge Jute Mills Company, "Limited."

NOTICE is hereby given that an Extraordinary General Meeting of the Shareholders will be held at the Registered Office of the Company, No. 7, Clive Row, on Wednesday, the 11th November, at noon, for the purpose of confirming the special resolution passed at the extraordinary general meeting held on the 14th October 1874.

By order of the Directors,
CALCUTTA, the 27th October 1874. ANDREW, YULE AND CO., *Agents.*

Budge-Budge Jute Mills Company, "Limited."

NOTICE is hereby given that an Extraordinary General Meeting of the Shareholders will be held at the Registered Office of the Company, No. 7, Clive Row, on Wednesday, 11th November, immediately on termination of the one above called, when it is intended to propose the following resolution :—That as the proposed additional 150 Looms will probably not be in complete and thorough working order till 1st November 1875, the holders of the new shares shall not participate in any dividend earned before that date, and that from that date the holders of old and new shares shall rank equally.

By order of the Directors,
(416—3). ANDREW, YULE AND CO., *Agents.*

Bowreah Cotton Mills Company, "Limited."

THE Fourth Half-yearly Ordinary General Meeting of the Shareholders of this Company will be held at the Registered Office of the Company, No. 4, Bankshall Street, on Tuesday, the 17th instant, at 12-30 P.M., to receive the report of the Directors, pass the accounts for the half-year ending 31st August 1874, declare a dividend, and transact any other business that may be brought forward.

The Register Books of the Company will be closed from the 9th to the 17th instant, both days inclusive.

By order of the Directors,
R. MACALLISTER & CO., *Secretaries.*
CALCUTTA, the 3rd November 1874. (424—*fn*)

Bowreah Cotton Mills Company, "Limited."

NOTICE OF CALL.

NOTICE is hereby given that a call of Rs. 25 per share on the contributory shares in this Company (being the fourth and last call) has been made, and is to be paid to the undersigned at the Registered Office of the Company, No. 4, Bankshall Street, on Wednesday, the 9th of December 1874.

By order of the Directors,
R. MACALLISTER AND CO., *Secretaries.*
No. 4, BANKSHALL STREET, the 9th November 1874. (431—*f.n.*)

Great Eastern Hotel Wine and General Purveying Company, "Limited."

NOTICE is hereby given that the Twenty-fifth Half-yearly Ordinary General Meeting of Shareholders will be held at the Registered Office of the Company, Nos. 1, 2, and 3, Old Court House Street, Calcutta, on Saturday, the 28th November 1874, at 3 o'clock P.M., to receive the Director's report, and an *ad-interim* statement of accounts for the half-year ending 31st August last, and for the transaction of such other business as may be brought before the meeting.

By order of the Directors,

The 27th October 1874. (415—5) A. CUMMING, *Secretary.*

Notice.

BARNAGORE JUTE FACTORY COMPANY, "LIMITED."

NOTICE is hereby given that a dividend has been declared for the year ended 31st August 1874, at the rate of Rs. 25 (twenty-five rupees) per share.

An interim dividend of Rs. 10 (ten rupees) per share has already been paid, and the balance of Rs. 15 (fifteen rupees) per share is now payable by the undersigned on presentation of scrip.

GEORGE HENDERSON AND CO., *Agents.*

CALCUTTA, the 29th October 1874. (417—2)

Publications for Sale at the Bengal Secretariat Press.

THE BENGAL ADMINISTRATION REPORT FOR 1872-73, *price*... Rs. 7 8 0
MAP OF BENGAL, 1873, *price*, if taken with the Report ... ... „ 1 0 0
Ditto, separately .. .. „ 2 0 0

Rules for the Sale of Waste Lands, *price* 4 *annas.*

Act VII (B.C.) of 1873 (Labor Districts Emigration), the Government Resolution thereon, and the Rules and Forms under the Act, bound up together in pamphlet form 8 annas per copy, or, including postage .. .. Rs. 0 10 0

Papers Regarding the Tea Industry in Bengal, *price* Rs. 3.

Report on the Cultivation of, and Trade in, Jute in Bengal, and on Indian Fibres available for the Manufacture of Paper, with map. By HEM CHUNDER KERR, Deputy Magistrate on special duty. Price ... ... Rs. 8 0 0

A Report on the District of Jessore: its Antiquities, its History, and its Commerce. (Second Edition, Revised and Corrected). By J. WESTLAND, ESQ., C.S., late Magistrate and Collector of Jessore. Price ... ... Rs. 3 0 0

Selection of Papers regarding the Hill Tracts between Assam and Burmah, and on the Upper Brahmapooter. Price ... ... Rs. 5 0 0

Selections from Divisional and District Annual Administration Reports, 1872-73, with the Government Resolutions on them. Price ... ... Rs. 5 0 0

Progressive Colloquial Exercises in the Lushai Dialect of the Dzo or Kuki Language. With Vocabularies and Popular Tales (notated). By Captain THOMAS HERBERT LEWIN, B.S.C., Deputy Commissioner, Chittagong Hills. Price ... ... Rs. 6 0 0

Selections from the Supplement to the *Calcutta Gazette*, 1871 *to* 1874. Price Rs. 2-8

NOW READY.

THE Quarterly Civil List for Bengal, corrected up to the 1st of October 1874. Price Rs. 3, postage 8 ans.

Apply to E. M. LEWIS, Bengal Secretariat Press, 28, Chowringhee Road, Calcutta.

Rates of Subscription to the Calcutta Gazette

FROM 1ST JANUARY 1872.

Payable in advance.

For one year without postage .. .. .. Rs. 15 0 0
Ditto with postage .. .. .. „ 20 0 0

When Postage Stamps are remitted in payment of subscription, half an anna in the rupee should be added for discount.

Central Provinces' Gazetteer.

EDITION OF 1870 IN ONE VOL.

A LIMITED number of the above work, strongly bound in cloth, octavo size, for sale at Rs. 12 per vol., exclusive of postage charge. Apply to—

MESSRS. THACKER, VINING, *Bombay,*
MESSRS. THACKER, SPINK & CO., *Calcutta,* or
SUPDT., CHIEF COMMR.'S OFFICE, *Nagpúr.*

☞ The following books may be had from the Office of Superintendent, Government Printing, No. 8, Hastings Street. No orders can be attended to, unless accompanied by a remittance. When postage stamps are forwarded, one anna additional should be sent for every Rupee's worth of stamp for discount in exchanging them for cash. Service labels are not received.

Books required on the public service are only supplied when authorized by the Department under whose orders they are published.

Just published.

Army List.—New Number.

The Official Quarterly Army List of H. M.'s Forces in Bengal, to which is appended the Civil Service Gradation List, corrected up to 1st October 1874. *Price Rs.* 4; *packing and postage,* 8 *annas.*

Rules for the Qualification, Admission, and Enrolment of Pleaders and Mooktears in Mofussil Courts. *Price* 4 *annas; by post,* 5 *annas.*

Rules for Admission of Vakeels in the High Court. *Price* 4 *annas; by post,* 5 *annas.*

New authorized edition corrected up to 1*st December* 1873; *royal* 8*vo., limp covers, with every alternate page blank for entering notes and alterations.*

The Civil Pension Code. *Price, Re.* 1-4; *packing and postage,* 4 *as.*

The Civil Leave Code. *Price, Re.* 1; *packing and postage,* 3 *as.*

The Acting Allowance Code. *Price, As.* 8; *packing and postage,* 2 *as.; or*

The Three Codes bound in one vol. *Price, Rs.* 2-8; *packing and postage* 8 *as.*

A Report on the Expedition to Western Yunan *viâ* Bhamo. By John Anderson, M.D., Medical Officer and Naturalist to the Expedition. *Price Rs.* 8.

Report of the Commissioners appointed by the Government of India to inquire into the Origin, Nature, &c., of Indian Cattle Plagues. With Appendices, Calcutta, 1871. Fol. pp. xxx and 999, with Maps. *Price Rs.* 10; *packing,* 4 *annas.*

Selections from Unpublished Records of Government for the years 1748 to 1767 inclusive. Relating mainly to the social condition of Bengal. With a Map of Calcutta in 1784 By the Rev. J. Long, Member of the Government Record Commission. *Price Rs.* 5; *packing and postage* 1 *Re. extra.*

Selections from Calcutta Gazettes of the years 1816 to 1823 inclusive, showing the political and social condition of the English in India upwards of fifty years ago. By Hugh. David Sandeman, C.S., Accountant-General, Bengal, and Member of the Record Commission. *Volume I, Rs.* 3, *and Volumes II, III, IV, and V, at Rs.* 5 *each; packing and postage Re.* 1 *extra*

Revised (Indian) Army Regulations, Regulations and Orders for the Army of the Bengal Presidency. Published by authority. Royal 8vo., cloth boards. *Price, Rs.* 4, *packing and postage, Re.* 1. *Interleaved copy, Rs.* 6; *packing and postage, Re.* 1-12.

Book of Forms referred to in the above. Foolscap folio, enclosed in stiff covers. *Price, Rs.* 2; *packing and postage, Re.* 1-8.

Report on the Fresh Water Fish and Fisheries of India and Burma. By Surgeon-Major Francis Day, F.L.S. & F.Z.S., Inspector-General of Fisheries in India. *Price Rs.* 2; *packing and postage,* 10 *annas extra.*

Public Works Department Classified List and Distribution Return of Establishment, corrected up to 1st April 1874. *Price Rs.* 2; *packing and postage,* 4 *annas.*

The Thanatophidia of India, being a description of the venomous snakes of the Indian Peninsula, with an account of the influence of their poison on life, and a series of experiments. By J. Fayrer, M.D., C.S.I., F.R.S.E., Honorary Physician to the Queen, Surgeon-Major, Her Majesty's Bengal Army, Professor of Surgery and Senior Surgeon in the Calcutta Medical College and its Hospital, Fellow of the University of Calcutta, and late President of the Asiatic Society of Bengal. *Price Rs.* 80 *per copy; packing and postage, Rs.* 2-4.

The older Statutes in force in India, edited, with Notes and an Index, by Whitley Stokes, Esq. *Price Rs.* 5; *packing and postage,* 3 *annas.*

A collection of Statutes relating to India passed between the years 1855 and 1870, both inclusive, being a Supplement to the Law relating to India and the East India Company, fifth edition, edited, with an Index to the Statutes relating to India not expressly repealed in August 1867, by Whitley Stokes, Esq. *Price Rs.* 10; *packing and postage,* 12 *annas.*

Vocabulary of Ordnance Stores, for adoption throughout British India: prepared, under the orders of the Government of India, by Ensign J. Tanner, Deputy Assistant Commissary, Bengal Ordnance Department, and rated in the Office of the Examiner of Ordnance Accounts, Fort William. *Price Rs.* 6; *packing and postage, Re.* 1-8 *extra.*

The Hymns of the Rig-Veda, in the Samhita and Pada Text, by Professor F. Max Muller, M.A., in two Volumes. *Price Rs* 24; *packing and postage, Re.* 1-12.

*** The Rig Veda, the oldest book of Indian literature, has very properly been made one of the principal class-books for those who study Sanskrit in the schools and colleges in India, and though at present a scholar-like knowlege of the Vedic hymns is in the examinations required of the more advanced students only, yet, as soon as editions, translations, grammars, and dictionaries shall have rendered the study of these ancient documents more accessible, I doubt not that the time will come when no one in India will call himself a Sanskrit scholar who cannot construe the hymns of the ancient Rishis of his country.—*Extract from Preface.*

The Acts of the Government of India from 1854 to date, with Indexes and lists of titles, each separately available.

In Two Vols, foolscap folio.

Correspondence relating to the Famine in Bengal and Behar, from October 1873 to May 1st, 1874. *Price Rs. 2-8 per vol.; packing and postage Re. 1-4 extra per vol.*

CONTENTS:—Vol. I, the principal official correspondence relating to the Famine. Vol. II, Special Narratives and Minutes by the Hon'ble Sir R. Temple, K.C.S.I., Lieutenant-Governor of Bengal.

Report on the production of Tobacco in India, by J. E O'Connor. *Price, Re. 1-8; packing and postage, 8 annas.*

Note on Lac, by J. E. O'Connor. Revised edition. *Price, 8 annas; packing and postage, 3 annas.*

Office of Superintendent of Government Printing, No. 8, Hastings Street, Calcutta.

New Criminal Procedure Code.

OFFICERS under the Bengal Government, who wish to have copies of the New Criminal Procedure Code *for sale*, are requested to apply to the Superintendent of Government Printing, Calcutta.

For Sale.

AT the Meteorological Office, No. 22, Chowringhee, the following official publications:—

Meteorological Report of 1867	..	..	..	Rs. 0	12 per copy.
Ditto ditto 1868	..	..	..	„ 1	8 „
Ditto ditto 1869	..	..	..	„ 2	4 „
Ditto ditto 1870	..	..	..	„ 2	6 „
Ditto ditto 1871	..	..	..	„ 2	8 „
Ditto ditto 1872	..	..	..	„ 3	0 „
Ditto ditto 1873	..	..	..	„ 3	0 „
Administration Report of 1870-71	..	..	..	„ 0	4 „
Ditto ditto 1871-72	..	..	..	„ 0	4 „
Ditto ditto 1872-73	..	..	..	„ 0	4 „
Ditto ditto 1873-74	..	..	..	„ 0	4 „
A table of the average monthly and annual rainfall at 98 Stations in Northern India	..	..	..	„ 0	4 „

The above are also to be obtained at the same prices at Messrs. Thacker, Spink & Co., No. 5, Government Place.

HENRY F. BLANFORD, *Meteorological Reporter to the Govt. of Bengal.*

CALCUTTA, the 22nd September 1873.

Postal Notices.

SEA OVERLAND MAILS.

For	Box closes at	Date.	Per Steamer.
Ceylon and Australian Colonies ...	7 P.M. ...	11th Nov. 1874.	*From Bombay.*
Madras, Ceylon, and intermediate ports ...	7 „ ...	11th „ „	*Arcot.*
Rangoon, Moulmein, Penang, Malacca, and Singapore	7 „ ...	13th „ „	*Abyssinia.*
Chittagong, Akyab, and Kyouk Phyoo ...	7 „ ...	13th „ „	*Madras.*
Ceylon, Straits, Hong-Kong, United States of America, and the Colonies of Queensland and Victoria, *viâ* Torres' Straits. (Letters, &c., for the latter Colony must be specially superscribed.)	7 „ ...	14th „ „	*From Bombay.*
Persian Gulf ...	7 „ ...	17th „ „	*Ditto.*
Madras and Ceylon ...	7 „ ...	18th „ „	*Australia.*

The next Overland Mail, *viâ* Bombay, will close at the General Post Office on Friday, the 13th November 1874.

2. Book-post and pattern packets must be posted on the 12th November 1874.

N.B.—The Letter-Box will close at 7 P.M. precisely, after which hour Overland letters, fully prepaid, and bearing extra postage stamp of two (2) annas on each cover, will be received up to 7-30 P.M., or bearing an extra postage stamp of four (4) annas on each cover, up to 8 P.M., and after 8 up to 9 P.M., by a Post Office clerk at the East Indian Railway Station, Armenian Ghât.

CALCUTTA, the 10th November 1874. M. PERCY, *Offg. Post-Master.*

[REGISTERED No. 29]

No. 46 of 1874

The Calcutta Gazette.

WEDNESDAY, NOVEMBER 18, 1874.

CONTENTS.

	Page.
PART I.—Orders and Notifications by the Lt.-Governor of Bengal, the High Court, Government Treasury, &c.	1669—1701
PART II.—Advertisements	2295—2337
PART III.—Acts of the Bengal Council	Nil.
PART IV.—Bills of the Bengal Council	Nil.
PART V.—Acts of the Legislative Council of India	Nil.
PART VI.—Bills of the Legislative Council of India ...	Nil.
SUPPLEMENT No. 46	3439—3468

PART I.

Orders and Notifications by the Lieut.-Governor of Bengal, the High Court, Government Treasury, &c.

ORDERS BY THE LIEUTENANT-GOVERNOR OF BENGAL.

REVENUE AND GENERAL DEPARTMENTS.

No. C.S.

GENERAL.—*The 12th November* 1874.—So much of the notification of the 9th instant, published in the *Calcutta Gazette* of the 11th idem, as directed that the services of Lieutenant A. P. Thornton be replaced at the disposal of the Government of India in the Military Department is cancelled.

The following Deputy Magistrates and Deputy Collectors are transferred to the districts mentioned for employment in road cess work, and are vested with the powers of a Collector under Act X (B.C.) of 1871, viz.—

Baboo Golock Chunder Roy, Chittagong.
" Kalinath Bose, Noakholly.
Moulvi Abdool Jubber, Tirhoot.
Baboo Peary Mohun Banerjee, Tirhoot.
Moulvi Ikram Russool, Sarun.
Baboo Luchminarain, Chumparun.

The following officers are vested with the powers of a Collector under Act X (B.C.) of 1871, viz.—

Moulvi Ameer Hossein, Deputy Magistrate and Deputy Collector, Patna.
Baboo Judunath Bose, Deputy Magistrate and Deputy Collector, Shahabad.

Baboo Raj Gopal Roy, Extra Assistant Commissioner, Hazareebagh, is transferred to Lohardugga, and is vested with the powers of a Collector under Act X (B.C.) of 1871.

Moonshee Moti Ulla is appointed to act as a Deputy Magistrate and Deputy Collector in Rungpore, and is vested with the powers of a Collector under Act X (B.C.) of 1871.

Baboo Dwarkanath Roy, Deputy Magistrate and Deputy Collector, employed in taking up lands for the Northern Bengal State Railway, is transferred to Bogra, and is vested with the powers of a Collector under Act X (B.C.) of 1871.

Baboo Hurrish Chunder Banerjee is appointed to act as Deputy Magistrate and Deputy Collector in the Rajshahye Division for the acquisition of lands for the Northern Bengal State Railway, and is vested with the powers of a Collector under Act X of 1870.

Baboo Chunder Narain Singh, M.A., Deputy Magistrate and Deputy Collector, Khoolna, in Jessore, on leave, is transferred to Bhagulpore.

The 14th November 1874.—Baboo Koomud Nath Mookerjee is appointed to act as a Sub-Deputy Collector at Bhudruck, in Balasore, during the absence on leave of Moulvie Abdoor Ruhman Khan, or until further orders.

Baboo Gour Das Bysack, Deputy Magistrate and Deputy Collector, Jehanabad, Burdwan, is allowed leave for two months, under Section 21, Chapter VI of the Civil Leave Code, with effect from the date on which he availed himself of the leave in anticipation of sanction.

Baboo Hurro Kali Mookerjee, Deputy Magistrate and Deputy Collector, is appointed temporarily to have charge of the Jehanabad Division of the Burdwan District, with effect from the date on which he relieved Baboo Gour Das Bysack.

The 16th November 1874.—The following officers are vested with the powers of a Deputy Collector under Regulation IX of 1833 in the District of Rungpore, viz.—

Major D. Macdonald, Deputy Superintendent of Revenue Survey.

Captain W. J. Stewart, Assistant Superintendent of Revenue Survey.

Mr. Frederick Hubert McLaughlin, B.A., LL.B., having reported his return from furlough on the 10th instant, is appointed to be an Assistant Magistrate and Collector in Moorshedabad, and to act as a Joint-Magistrate and Deputy Collector of the First Grade.

Mr. Henry Arthur Deuteros Phillips, who was appointed, under the orders of the 5th instant, to be an Assistant Magistrate and Collector in the Orissa Division, is posted to the Balasore district

The 17th November 1874.—Moulvi Mohamed Serajul Huq, Sub-Deputy Collector, Sonthal Pergunnahs, is allowed leave for one month, under Section 21, Chapter VI of the Civil Leave Code, with effect from the 20th September 1874.

Mr. Percival Nelson Langdon, who has been recently appointed to be a member of the Bengal Civil Service, is appointed to be an Assistant Magistrate and Collector in the Burdwan Division, and is posted to the District of Hooghly.

Mr. Charles Walter Bolton, Assistant Magistrate and Collector, is appointed to have charge of the Rampore Haut Division of the Moorshedabad District.

Mr. John Chamberlain Williamson, Deputy Magistrate and Deputy Collector, in charge of Rampore Haut Division, is appointed to have charge of the Khoolna Division of the Jessore District.

Baboo Nobin Kristo Sircar, Deputy Magistrate and Deputy Collector, in charge of the Khoolna Division, is posted to the Sudder Station of Cuttack.

Mr. James O'Kinealy is appointed to be Additional Sessions Judge of the Sessions Division of Hooghly, to hold the approaching Sessions at Howrah, which commence on the 23rd instant

The services of Lieutenant L. T. Spens are replaced at the disposal of the Government of India in the Military Department.

Captain Charles Owen Wynne Apperley is appointed to be Aide-de-Camp on the personal staff of His Honor the Lieutenant-Governor of Bengal with effect from the 15th instant.

Mr. Henry Cobbe Sutherland, M.A., who was appointed to be a Magistrate and Collector of the Third Grade, under orders of the 20th October last, will continue to act as a Magistrate and Collector of the Second Grade.

Mr. Afthony Patrick McDonnell, M.A., who was appointed to be a Joint-Magistrate and Deputy Collector of the Second Grade under orders of the 20th October, will continue to act as a Joint-Magistrate and Deputy Collector of the First Grade.

Baboo Jodu Nath Chowdry, Acting Deputy Magistrate and Deputy Collector, Manbhoom, is allowed leave of absence for five weeks, under Section 21, Chapter VI of the Civil Leave Code, in extension of the leave granted to him under orders of the 22nd September last.

Baboo Omullo Churn Mullick, Acting Deputy Magistrate and Deputy Collector, Purneah, is allowed an extension of the leave granted to him in orders dated 28th August last, under Rule 1, Section 3, Supplement F of the Civil Leave Code, and for one month without pay in extension of the above leave.

Baboo Ram Sunker Sen, Deputy Magistrate and Deputy Collector, on relief duty in Burdwan, is posted to the Sudder Station of the 24-Pergunnahs.

Mr. Robert Fulton Rampini, Acting Joint-Magistrate and Deputy Collector, First Grade, is posted to Dacca.

Baboo Mohim Chunder Ghose, Acting Deputy Magistrate and Deputy Collector, Jessore, is permitted to revert to his substantive appointment as First Grade Sub-Deputy Collector at Satkhirah, in the 24-Pergunnahs.

Baboo Joggut Chunder Shome, Sub-Deputy Collector at Satkhirah, is transferred to Alipore.

Baboo Gooroo Churn Dass, Deputy Magistrate and Deputy Collector, is transferred to the Sudder Station of Nuddea.

Baboo Ram Churn Bose, Deputy Magistrate and Deputy Collector, in charge of the Bagirhaut Division of the Jessore District, is allowed leave for three months, under Section 21, Chapter VI of the Civil Leave Code, with effect from the 20th November 1874.

Baboo Lolit Mohun Chatterjee, Deputy Magistrate and Deputy Collector, is appointed to have charge of the Bagirhaut Division of the Jessore District during the absence on leave of Baboo Ram Churn Bose, or until further orders.

POLICE.—*The 17th November* 1874.—Inspector Issur Chunder Chatterjee held charge of the office of District Superintendent of Police at Noakholly from 18th July last to 20th October 1874.

Mr. Frederic Angelo Dawson, Assistant Superintendent of Police, on relief duty in Moorshedabad, is transferred to Dacca.

ECCLESIASTICAL.—*The 17th November* 1874.—The Rev. A. O. Hardy, Acting Chaplain, Fort William, having returned to duty on the 1st November 1874, the unexpired portion of the leave granted to him under orders of the 9th October 1874, is cancelled.

The Rev. J. Kilbee Stuart, Chaplain, is reposted to Berhampore, with effect from 1st November 1874. The services of the Revd. Stuart are placed at the disposal of the Government of India in the Home Department, with effect from 16th November 1874.

EDUCATION.—*The 23rd October* 1874.—Baboo Bidyadhur Das, Deputy Inspector of Schools, Tipperah, is allowed leave for three months, under Section 21, Chapter VI of the Civil Leave Code, from such date as he may avail himself of the leave.

The 13th November 1874.—Baboo Abinash Chunder Chatterjee, Second Master of the Cuttack High School, is appointed to be Secretary to the District School Committee of Cuttack, *vice* Baboo Chundi Churn Banerjee, transferred.

OPIUM.—*The 17th November* 1874.—Mr. A. H. Turnbull, Sub-Deputy Opium Agent, Gazeepore, is allowed leave of absence for two months and five days, under Section 21, Chapter VI of the Civil Leave Code, with effect from the 21st December 1874.

Mr. William Francis, Assistant Sub-Deputy Opium Agent, is appointed to act as a Sub-Deputy Opium Agent, Ghazeepore, during the absence on leave of Mr. A. H. Turnbull or until further orders.

MEDICAL.—*The 13th November* 1874.—The following gentlemen are appointed to be Members of the Committee for the management of the Charitable Dispensary at Nasrigunge, in the Shahabad District:—

Mr. H. W. Woollen, Indigo Planter, Bulliah Factory.
Moulvie Imdad Hossein, Zemindar and Honorary Magistrate.
Lalla Moharaj Sahai, ditto ditto.

The 14th November 1874.—Surgeon-Major Charles Julian Jackson is appointed to act as Civil Surgeon of Rajshahye until further orders.

The services of Surgeon Robert Andrew King Holmes, Acting Civil Surgeon of Rajshahye, are replaced at the disposal of the Government of India, in the Military Department, with effect from the date on which he may be relieved by Dr. Jackson.

Surgeon-Major David Boyd Smith is appointed to act as Civil Surgeon of Dacca during the absence on leave of Dr. J. Wise, or until further orders.

The 16th November 1874.—The following gentlemen are appointed to be members of the Committee for the management of the Charitable Dispensary at Ranchee, viz.—

Baboo Khetter Chunder Ghose, M.A., B.L., Pleader.
" Rakhal Das Halder, Special Commissioner, under the Chota Nagpore Tenures' Act
Pundit Umer Nath Misser, Merchant.

Mr. A. Blair, District Superintendent of Police, is appointed to be a member of the Committee for the management of the Charitable Dispensary at Noakholly, *vice* Mr. A. E. C. Bolst, transferred.

Assistant Surgeon Soorjee Narain Singh, attached to the Sub-Division and Dispensary at Behar, is allowed leave for three months, under Section 21, Chapter VI of the Civil Leave Code.

Assistant Surgeon Mohamed Wazeer Ali, on relief duty in Chumparun, is appointed to have medical charge of the Sub-Division and Dispensary at Behar during the absence on leave of Assistant Surgeon Soorjee Narain Singh, or until further orders.

The 17th November 1874.—Assistant-Surgeon Raj Krishna Mookerjee, attached to the Charitable Dispensary at Chupra, is allowed leave for three months, under Section 21, Chapter VI of the Civil Leave Code.

Assistant Surgeon Ram Chunder Gupta, on relief duty in Sarun, is appointed to have charge of the Charitable Dispensary at Chupra during the absence, on leave of Assistant Surgeon Raj Krishna Mookerjee, or until further orders.

Assistant Surgeon Bejoy Coomar Chuckerbutty, attached to the Endemic Dispensary at Shor, in Burdwan, is appointed to the Dhenkanal Dispensary, *vice* Assistant Surgeon Nobin Chunder Dutt.

Assistant Surgeon Grish Chunder Dé, a supernumerary at the Presidency, is appointed to the medical charge of the Endemic Dispensary at Shor, in the Burdwan District.

Assistant Surgeon Ashootosh Gupta, in medical charge of the Hooghly Emambara, is allowed leave for two months, under Section 21, Chapter VI of the Civil Law Code.

The following gentlemen are appointed to be members of the Committee for the management of the Charitable Dispensary at Comillah, viz.—

Mr. H. Loflas Weathral, *vice* Mr. W. F. Campbell, deceased.
Captain E. G. Lillingston, *vice* Mr. J. Pratt, who has left the district.

MARINE.—*The 17th November* 1874.—Mr. H. W. W. Ellis, Naval Storekeeper, is appointed to be First Deputy Shipping-Master of Calcutta.

MUNICIPAL.—*The 16th November* 1874.—Mr. George Abraham Grierson, Assistant Magistrate and Collector, is appointed to be a Municipal Commissioner for the town of Howrah.

The following gentlemen are appointed to be Municipal Commissioners for the town of Durbhanga, viz.—

Baboo Goburdhun Lall, Roy Bahadoor, Zemindar and Banker, *vice* Baboo Debee Prosad, deceased.
Mr. E. R. Henry, Assistant Magistrate and Collector.
Baboo Nobo Gopal Ghosal, Assistant Surgeon, *vice* Baboo Kali Kumar Mitter, resigned.

ROAD CESS.—*The 13th November* 1874.—The Lieutenant-Governor is pleased to appoint, under Section 6 of Act X (B.C.) of 1871, the following gentlemen to be members of the Branch Road Cess Committee in Serajgunge for the purpose of giving effect to the provisions of the Act:—

Mr. P. Nolan, Joint-Magistrate and Deputy Collector, *Vice-Chairman.*
„ J. Alexander.
Baboo Brojo Soonder Bahadoory, Mooktear and Zemindar.
Mr. J. H. Fynlayson.
Baboo Govind Chunder Bose, Mooktear and Talookdar.
„ Kali Prossonno Mookerjee, Moonsif.
„ Lolit Mohan Shah Chowdhury, Merchant and Zemindar.
Mr. A. W. Murdock.
„ C. J. Ridge.

The Lieutenant-Governor is pleased to appoint, under Sections 49 and 51 of Act X (B.C.) of 1871, the following gentlemen to be members of the District Road Cess Committee of the Pubna district for the purpose of giving effect to the provisions of the Act:—

The Magistrate and Collector, Chairman ... } *Ex officio.*
„ Executive Engineer of Rajshahye and Pubna ... }
Baboo Krishna Prosad Ghose, Deputy Magistrate and Deputy Collector ... } *Vice-Chairman.*
„ Annando Chandra Sanial, Zemindar.
„ Brojo Lall Sircar, Zemindar.
„ Bulloni Kant Bhattacharjee, Zemindar.
„ Chaitun Charan Shaha, Zemindar and Trader.
„ Grish Chandra Moitra, Zemindar.
„ Gobinda Nath Shaha, Zemindar and Trader.
„ Krishna Gopal Shaha Chowdhury, Zemindar and Trader.
„ Lakhini Nath Pramanick, Trader.
„ Moonshi Karban Ullah, Pleader.
„ Mothura Nath Mozumdar, Zemindar.
„ Mohina Chandra Chowdhury, Pleader.
„ Nobokumar Chowdhury, Zemindar.
„ Prosonna Chunder Lahoory, Pleader and Zemindar.
„ Parbutty Charan Chowdhury, Zemindar.
Mr. G. Savi, Indigo Planter, Maigheepora Factory.
Baboo Sree Nath Mozumdar
„ Sree Kantha Nath Shaha, Zemindar and Trader.

The Lieutenant-Governor is pleased to appoint, under Sections 49 and 51 of Act X (B.C.) of 1871, the following gentlemen to be members of the District Road Cess Committee of Rajshahye for the purpose of giving effect to the provisions of the Act:—

The Magistrate and Collector, Chairman ... }
Senior Covenanted Assistant under the Magistrate and Collector at head-quarters ... ... } *Ex officio.*
Executive Engineer, Rajshahye District ... ... }
Road Cess Deputy Collector ... ... }
Rajah Promotho Nath Roy Bahadoor, Zemindar.
Mr. H J. Abbot, Manager, Messrs. R. Watson and Co.'s Indigo Concerns.
„ F. Bashford, Manager, Messrs. R. Watson and Co.'s Silk Concerns.
Baboo Bussunto Coomar Ghose, Mooktear.
Lieutenant-Colonel Fagan, District Superintendent of Police, Rajshahye.
Baboo Gour Soonder Singh, Pleader.
„ Hur Nath Roy, Zemindar.
„ Hur Govind Bose, Manager, Tahirpore Estate (Court of Wards).
„ Jadub Chunder Sarkar, L.L., Pleader.
„ Kristo Choitonya Bhoomic, B.L., Pleader.
„ Kristendra Narayn Roy, Zemindar.

Mr. J. H. Livermore, Manager, Messrs. R. Watson and Co.'s Silk Concerns.
Moulvie Mohamed Russeed Khan Chowdry, Zemindar.
Baboo Prosonno Coomar Mazumdar, Dewan of Sharat Soondery Debia, of Pootea.
" Raj Kumar Sarkar, Zemindar.
" Shama Churn Mozumdar, B.L., Pleader.
" Sharoda Prosad Shoakoal, Nattore.

The 16th November 1874.—Baboo Srinath Pal is appointed to be Vice-Chairman of the Manikgunge Branch Road Cess Committee under Section 76 of Act X (B.C.) of 1871, *vice* Mr. W. W. Eddis, who has left the station.

Mr. John James Livesay, C.S., is appointed to be Vice-Chairman of the Road Cess Committee in Purneah, under Section 49 of Act X (B.C.) of 1871, *vice* Mr. H. P. Mulock, who has left the district.

RIVERS THOMPSON,
Secy. to the Govt. of Bengal.

NOTIFICATION.

The 17th November 1874.—On the report of the Central Examination Committee, the following result of the half-yearly examinations, held on the 12th October 1874, is published for general information :—

I.—SECOND OR HIGHER STANDARD.

(1) The following officer has completely passed by the Second or Higher Standard of Examination :—

Civil Officer.

Mr. Herbert Hope Risley, C.S.

(2) The following officers, who had passed partially at previous examinations, have now passed in the remaining subjects, as mentioned against their names, viz. :—

Baboo Nil Madhub Bannerjee, Bengali.
" Rajendro Nath Roy, ditto.

(3) The following Covenanted Civilians having passed in Bengali, Hindustani at this examination, are declared to have passed completely by the higher standard, in accordance with the orders laid down in the Resolution dated the 18th May 1874 :—

Mr. Henry Mortimer Durand.
" Krishna Gobind Gupta.

(4) The following Covenanted Civilians having passed in the vernacular shewn below, are still liable to examination in the language mentioned against their names under the terms of the Resolution of the 18th May last :—

Names.	Now passed in	Subject to examination in
Mr. Henry Murray Tobin ...	Hindustani ...	Bengali.
" Samuel Simpson Jones ...	Bengali ...	Hindustani.

(5) The following officers have passed partially, and are still liable to examination in the remaining subjects as mentioned against their names :—

Names.	Previously passed or exempted in	Now passed in	Subject to examination in
Baboo Soorjo Coomer Sen ...	.....	Bengali ...	Law. Hindustani at option.
Mr. Chunder Nath Banerjee ..	.....	Law and Bengali	Hindustani at option.
Baboo Nilchunder Chuckerbutty ...	Law ...	Bengali ...	Ditto.
" Brojo Mohun Roy ...	.....	Law and Bengali	Ditto.
" Shoshi Sheekur Dutt	.....	Bengali ...	Law. Hindustani at option.
" Mohesh Chunder Sen	.....	Law and Bengali	Hindustani at option.
Moulvie Syed Mohamed Israil	.....	Bengali ...	Law. Hindustani at option.
Mr. W R. Johnston ...	.....	Ditto ...	Law and Hindustani.
" T. J. Mendies ...	.....	Ditto ...	Ditto.
" E. McL. Smith ...	.....	Law and Hindustani ...	Bengali.
" G. A. Baptist ...	.....	Law and Hindustani ...	Ditto.

Names.	Previously passed or exempted in	Now passed in	Subject to examination in
Baboo Krishna Coomar Sen	.....	Law and Bengali	Hindustani at option.
„ Gunganath Roy ...	.....	Bengali ...	Law and Hindustani.
„ Mohanundo Gupta, B.A.	.....	Law ...	Bengali; Hindustani of option.
„ Okhoy Coomer Chatterjee ...	Bengali ...	Ditto ...	Hindustani at option.
„ Kali Nath Bose ...	Ditto ...	Ditto ...	Ditto.
„ Shoshee Bhoosun Dutt B.A. ..	.....	Ditto ...	Hindustani and Bengali at option.
„ Shama Churn Das ...	.....	Ditto ...	Ditto.
„ Gouri Sunker Biswas	.....	Ditto ...	Ditto.

(6) Dr. W. D. Stewart, Acting Civil Surgeon of Cuttack, is declared to have passed in Oriya by the Higher Standard.

(7) Mr. H. P. Wylly, of the Irrigation Department, is declared to have passed in Law by the Higher Standard.

II.—FIRST OR LOWER STANDARD.

(1) The following officer, who had passed partially at the previous examination, has now passed in the remaining subject as mentioned against his name :—

Mr. J. Rowland, Bengali.

(2) The following officers have passed partially, and are still liable to examination in the remaining subjects as mentioned against their names :—

Names.	Now passed in	Subject to examination in
Baboo Kali Puddo Mookerjee ...	Bengali ...	Law.
„ Denonath Chuckerbutty ...	Law and Bengali ...	Hindustani.

(3) Mr. S. C. Roberts, of the Irrigation Department, is declared to have passed in Law and Oriya by the Lower Standard.

RIVERS THOMPSON,
Secy. to the Govt. of Bengal.

NOTIFICATION.

The 17th November 1874.—On the report of the Central Examination Committee, the following result of the examination of officers of the Opium Department, held at Bankipore on the 12th October 1874, is published for general information :—

1. Mr. L. L. Parrott, who previously passed in Survey and Botany, has now passed in Chemistry.

2. The undermentioned Assistants have passed partially, and are still liable to examination in the remaining subjects mentioned against their names :—

Names.	Previously passed or exempted in	Now passed in	Still liable to
Mr. G. R. Carter ...	Botany ...	Chemistry ...	Surveying.
„ H. E. Wintle ...	Chemistry ...	Botany ...	Ditto.
„ J. C. Shaw ...	Ditto ...	Chemistry and Botany	Ditto.
„ T. E. D. Innes ...	Ditto ...	Chemistry ...	Botany & Surveying.
„ W. Ryves ...	Ditto ...	Chemistry and Opium Law.	Botany and Surveying, English and Arithmetic.

RIVERS THOMPSON,
Secretary to the Govt. of Bengal.

Zillah.	Thanas.	Boundaries.
DINAGEPORE —(*Contd.*)	Nowabgunj —(*Contd.*)	pookhur, Ramdebpore, Koorsakhalee, Shahabazpore, Mirzapore, Joypore, Salghuriya, Ghungoopara, Sunoolbaree, and Damoodurpore. On the north, the following villages, viz. Damoodurpore, Gireeburpara, Mohishbathan, Pirujpore Turuf Mahadipore, Shahazadpore, Aldadpore, Amroolbaree, and Gilajhooki.
	Chintamun ...	On the north, the following villages, viz. Sumjhia, Nabogram, Bhoungor, Katnapara, Shalaypore, Ailoari, Ganipore, Khoojapore, Khardiahee, Pootka, Nobogram, Kooaurpore, Barahee, Baliharpore, Koobeer-Chuk, Giridhurpore, Mokoondopore, Bhimpore, Shujapore, Goureepore, Kanahar, Shajunpookhur, and Titoolya. On the east, by thana Nowabgunj. On the south, by the zillah boundary and thana Pateeram. On the west, by thana Pateeram and river Atraie.
	Habra ...	On the north and east, the boundary of the zillah. On the south, by thanas Nowabgunge and Chintamun. On the west, the following villages, viz. Sreerampore, Shurunpara, Kooriael, Moheshpore, Mohesh Jote, Aday, Shunkurpore, Kootubpore, Sadilampore, Nirikpore. Polikapore, Ichamatee Khamar, Rampore, Joypore, Shookdebpore, Basoodebpore, Indrapara, Hasunpore, Hoibutpore, Chetpookhuria, Joydebpore Bazar, Joydebpore-Chuk, Khorakhie, Deool, Baghachora with Jotenuggur, and Sonapookhur.
	Beergunge ...	On the north and east, the boundary of the zillah. On the south, the following villages, viz. Doobalia, Goaldighi, Koomaria, Bhabkee, Kongaon, Chackina-Chuk, Chackina, Dhancogaon, Shaynuggur, Boyaram-Chuk, Sadeepore, Gur-Noorpore, Gopalpatna, Baribhasha, Ishurgaon, Kajeekatna, Moheshpore, Raipore, Ichail, Bagdoor, Shahapore, Panigaon, and Taragaon. On the west, the following villages, viz. Proshadpore, Boishpore, Toorookdeora, Bramhundeora, Bamondeora, Otturail, Bhadooi, Mookandpore, Teghara, &c., Dooria, Syedpore, Rohachi, Lukhipore, Lukhipore-Chuk, Nowpara, Lushkurpore, Taralbaree, Raghoonathpore, Gangar, Shibarampore, Decoli, Lushkara Arazee, Melanpore Arazee, Palashbaree, Jhanjhani, Bhandary, Boirabaree, Bishtopore, and Sonachalooni.
	Rajarampore ..	On the north, by thana Beergunge. On the east, by the boundaries of the zillah and of thana Habra. On the south, by thanas Chintamon, Pateeram, and Gungarampore. On the west, the following villages, viz. Dhormajal, Godaharee, Harinadanga, Islampore, Dipnuggur, Futtehp[illegible], Morgaon, Noorpore, Harinathpore, Ran[illegible], Bhan[illegible]ra, Bandail, Bhoonihara, Boiragepara, Fasal-Ch[illegible], Bonandur, Fasal Chuk Arazee, Chowsha, Ramchundrapore, Thunthunia, Shankur-Chuk, Gochhahar, Khopra, Mohespore, Nona, Akorgaon, Bhaugulpore, Shibrambatee, Aktia, Futteh-Haut, Gagunpore, Shunkurpore, Sengram-Catchari, Sengram, Gumirgram, Gopalpore, Bajhar, Garoorgram, Bihinuggur, Doomriya, and Rutigaon. *Note.*—The whole of the tract, except the thana of Kotwalee, situated within the above limits, appertains to thana Rajarampore.
	Kotwalee or Dinagepore.	On the north, the following villages, viz. Ramnuggur, [illegible]lalbbag, Enayetpoorkhamer, Pramathpore, Mirzapore, [illegible]pore, and Kachayekhamar. Nayan[illegible]east, the following villages, viz. Kachayekhamar, [illegible]ree, and Nimnuggur. On the [illegible]Baloobouth, the southern limits of Nimnuggur, Baloobaree, [illegible]athpore, Hoosnabad, and Kanchun. On the [illegible]Pran[illegible] west, the western limits of Kanchun, Lalbag Khamar, [illegible]amnuggur. and R[illegible]

Zillah.	Thana.	Boundaries.
DINAGEPORE —(*Contd.*)	Kuleeagunge.	On the north-west and north, the following villages, viz. Gorahar, Bariyan, Balijore, Keotal, Doharan, Palabaree, Malakandee, Abhinuggur, Mohadebpore Roopahar, Toolshipara, Roopahar, Berinay, Bajitpore, Kanaypore, Rishipore, Raghoonathpore, Mangaon, Dharael, Dharael Bajay, Gogra, Shahapore, Foolati, Khashidanga, Madhabpore and Krishtopore, Doorgapore, Shibpore, Tingaon, Konourpore, Tongon-Bilpara, Mirzapore, Chandbaree, Shergram, Dashya, Anontpore, Gopalpore, Bhelai, Huripore, Mirzapore, Nischintpore, Sadipore, Katandoer, Bhoorkoolpara, Mitrabatee, Akkelhat, Gouripore, Mohunpore, Poongram, Kandarpocha, Durimanpore, Gouripore, Mirzapore, Shibanund-Chuk, Bagdooar, Chandgaon, Chand-Chuk, and Odgaon. Thence— On the east, the thana of Rajarampore, to the village of Faridpore, and then the following villages, viz. Faridpore, Doorgapore, Baikoonthpore, Paligaon, Joydebpore Arazee, Minapookhur, Joydebpore, Moheshpore, Pooria Arazee, Khoorkhoora, Mahotair, Pakooria, Shunkurpore, Kristopore, Gogra, Raipore or Gerdhdanga, Futtehpore, Chandail, Delwarpore, Joypore, Kanchna, Mangalduho, Madhoopore, Raghabpore, Jhapal, Majerbara, Rampore, Dhonaitoir, Nowagram, Oojanpore, Simaldanga, Patirajpore, Khalilpore, Bhelagachi, Naribat, Shadea, Gonshaipore, Shoorpar, Nagbora, Kanaypore, Nidhi-Jole-Chuk, Pipalla, Mabarakpore, Chapa, Kharoea, Bamundanga, Jatigram, Foolatta with Bajeh Foolatta, Mashool, Jamoona, Brogram Arazee, Seegram, Odhabpore, Bhoosragachi, Gopalnuggur-Bullubpore, Paramesshurbatee, and Khedra. On the south and west, the zillah boundary.
	Hemtabad ...	On the north, the following villages, viz. Bassuntpore, Maldokur, Dingaon, Paryal, Sungaon, Bahur, Munnaggur, Koladangi, Puriyanpore, Keshubpore, Mohisgaon, Makorehat, Sinooldanga, Santara, Dharmapore, Matiyadobe, Chainnuggur, Baghar, Shoonair, Malun, and Taloon. On the east and south, by thana Kuleeagunge. On the west, the boundary of the zillah.
	Tumoolee ...	On the north, by thanas Kuleeagunge and Rajarampore. On the east, by thana Gungarampore. On the south, the boundary of the zillah. On the west, by thana Kuleeagunge.
	Thakoorgaon Police Station at Nischintpore.	On the west and north, the zillah boundary. On the east, the zillah boundary and thana Beergunje. On the south, the following villages, viz. Gouripore, Dowlutpore, Dowlutpore Kismut, Nargoon, Pokati, Bochapookhari, Mohamedpore, Matrigaon Arazee, Rampore Arazee, Moheshanee, Beliakhoori, Mohabutpore, Futtehpore, Madampore or Padampore, Nodhabaree, Sindoonia, Kalanda, Dullubpore Arazee, Doorgapoer, Bhanoor, Palashbaree, Palashbaree and Kushba-Khadimgunge.
	Peergunj ...	On the north, by thana Thakoorgaon. On the east, by thanas Beergunge and Rajarampore. On the south, by thanas Kuleeagunge and Hemtabad. On the west, the following villages, viz. Debanuggur. Saoori, Dharaelbattee, Sindagur, Patoopara, Gorgaonkhidara, Gorgaon, Naranpore, Chandipore, Bismael, Koosarigaon, Bongaon, Sitoea, Khamar Arazee, &c., Jangaon, and Champapara.
	Ranesunkoil...	On the north, by thana Thakoorgaon. On the east, by thana Peergunj. On the south, by thana Hemtabad. On the west, the boundary of the zillah.

Note.—In the above description all villages named as situated on the boundaries of thanas are included in the limits of the thanas to which reference is being made.

H. J. REYNOLDS,
Offg. Secy. to the Govt. of Bengal.

[First Publication.]

NOTIFICATION.

The 16th November 1874.—It is hereby notified that the declaration (published in the *Gazette* of the 6th August 1873) in respect of the plot of land in the village of Azimgunge, pergunnah Assudnagore, zillah Moorshedabad, required for the site of a Post Office, is cancelled.

H. L. DAMPIER,
Secy. to the Govt. of Bengal.

[Second Publication.]

NOTIFICATION.

The 7th November 1874.—It is hereby notified that, under the provisions of Section 11, Act VII of 1864, the Lieutenant-Governor of Bengal is pleased to exclude Chitpore, the terminus of the Eastern Bengal Railway, from the ring-fence defined in clause 4 of the notification of the 22nd February 1869, and to declare it a place within the limits of the operation of the salt law. He is also pleased to notify the following modification in the list of pass stations contained in the said notification :—

In the place of the words "Sealdah, at the termini of the Eastern Bengal and Calcutta and South-Eastern Railways," substitute the words, "Chitpore, at the terminus of the Eastern Bengal Railway."

H. L. DAMPIER,
Secy. to the Govt. of Bengal.

[Second Publication.]

ROAD CESS NOTIFICATION.

RAJSHAHYE DISTRICT.

The 7th November 1874.—It is notified, under Section 75 of Act X (B.C.) of 1871 (The District Road Cess Act), that the Road Cess Committee of the Rajshahye district have, under Section 74 of the Act, determined to levy the cesses under that Act for the cess year beginning on the 1st October 1874 at the following rates, being three-fourths of the maximum rates, and the said rates are published accordingly :—

I. Four and a half pie, or a pice and a half, on every rupee of the annual value of lands under Part II of the Act.

II. The following rates on non-agricultural houses and shops estimated to be of the present value of—

				Yearly Cess.		
				Rs.	A.	P.
Not less than Rs.	100,	but less than Rs.	500 ...	0	12	0
,,	500,	,,	1,000 ...	2	4	0
,,	1,000,	,,	2,000 ...	3	6	0

Not less than Rs. 2,000 and upwards, Rs. 2-4 for every Rs. 1,000 or part thereof of the estimated present value.

Shops and buildings used for purposes of trade, whose estimated present value is more than Rs. 25 and less than Rs. 100, to pay a yearly tax of twelve annas.

H. L. DAMPIER,
Secy. to the Govt. of Bengal.

[Second Publication.]

ROAD CESS NOTIFICATION.

DISTRICT OF MANBHOOM.

The 7th November 1874.—It is notified, under Section 75 of Act X (B.C.) of 1871 (The District Road Cess Act), that the Road Cess Committee of the district of Manbhoom have, under Section 74 of the Act, determined to levy the cesses under that Act for the cess year beginning on the 1st of October 1874 at the following rates, being the maximum rates, and the said rates are published accordingly :—

I. Six pie, or two pice, on every rupee of the annual value of lands under Part II of the Act.

II. The following rates on non-agricultural houses and shops estimated to be of the present value of—

				Yearly Cess.		
				Rs.	A.	P.
Not less than Rs.	100,	but less than Rs.	500 ...	1	0	0
,,	500,	,,	1,000 ...	3	0	0
,,	1,000,	,,	2,000 ...	4	8	0

Not less than Rs. 2,000 and upwards, Rs. 3 for every Rs. 1,000 or part thereof of the estimated present value.

Shops and buildings used for purposes of trade, whose estimated present value is more than Rs. 25 and less than Rs. 100, to pay a yearly tax of one rupee.

H. L. DAMPIER,
Offg. Secy. to the Govt. of Bengal.

[Third Publication.]

NOTIFICATION.

The 3rd November 1874.—A plan and estimate amounting to Rs. 1,40 000 (one lakh and forty thousand), for extending the pitching of the slope of the inland vessels' wharf between Juggernath Ghât and Aheercetollah Ghât on the Strand Bank, having been submitted by the Port Trust Commissioners with their letter No. 748, dated the 23rd June 1874, the Lieutenant-Governor is pleased to sanction the execution of the work under Section 35 of Act V (B.C.) of 1870.

H. J. REYNOLDS,
Offg. Secy. to the Govt. of Bengal.

[First Publication.]

DECLARATION.

The 4th November 1874.—Whereas it appears to the Lieutenant-Governor of Bengal that land is likely to be required to be taken by Government at the public expense for a public purpose, viz. for a road from Kamra to Audee, in the villages of Kamra, Dooroora, Gourbazar, and Koondol, pergunnah Dore Mouressor, Lalbazar, pergunnah Nooni, Dukhingram, pergunnah Muzkoory, and Hatia, pergunnah Shahazadpore, in zillah Beerbhoom, it is hereby declared that for the above purpose a piece of land measuring, more or less, 10 miles in length, and 40 feet average breadth, is required within the aforesaid villages.

This declaration is made under the provisions of Section 4 of Act X of 1870 to all whom it may concern.

G. TOYNBEE,
for Offg. Secy. to the Govt. of Bengal.

[First Publication.]

DECLARATION.

The 4th November 1874.—Whereas it appears to the Lieutenant-Governor of Bengal that land is likely to be required to be taken by Government at the public expense for a public purpose, viz. for a road from Mahomedbazar to Mollarpore, in the villages of Mahomedbazar, Kootea, Raypore, Roghoonathpore, and Deneha, pergunnah Nooni, Gunria Pergunnah Dore Mouressor, Gopalnogore, Gonpore. Modian, and Mollorpore, pergunnah Mollorpore, zillah Beerbhoom, it is hereby declared that for the above purpose a piece of land measuring, more or less, 12 miles in length and 40 feet average breadth, is required within the aforesaid villages.

This declaration is made under the provisions of Section 4 of Act X of 1870 to all whom it may concern.

G. TOYNBEE,
for Offg. Secy. to the Govt. of Bengal.

[First Publication.]

DECLARATION.

The 16th November 1874.—Whereas it appears to the Lieutenant-Governor of Bengal that land is required to be taken by Government at the public expense for a public purpose, viz. for the Eastern Bengal Railway, in the village of Koolchara, pergunnah Shahajial, zillah Nuddea, it is hereby declared that four pieces of land, as per boundaries specified below, measuring, more or less, 44 beeghas, 3 kottahs and 7 chittacks of standard measurement, are required in the aforesaid village of Koolchara:—

No. 1.—Bounded on the north by lands in the occupation of the Company, and by the lands of Moden Gopal Ghose, Gopal Shek, and Adam Sirdar; on the south by lands belonging to Enatulla Biswas, Shitol Ghose, and Moden Gopal Ghose; on the east by the Eria-Jole, and on the west by lands in the occupation of the Company.

No. 2.—Bounded on the north by lands in the occupation of the Company, and by the lands of Moden Gopal Ghose, Bishonath Ghose, Sonai Mundul, Mohesh Ghose, Moden Biswas, and Beram Biswas; on the south by Moden Gopal Ghose, Ishur Ghose, Ferdelna Koosham Bibee, Ali Ghose, and Beram Biswas; on the east by lands in the occupation of the Company; and on the west by Nobogunga Jole.

No. 3.—Bounded on the north by the lands of Adam Sirdar and Kishta Ghose; on the south by the lands of Adam Sardar and Jonai Biswas; on the east by the lands of Azim Mundul, Goushu Mundul, and Koosham Bibee; and on the west by lands occupied by the Company.

No. 4.—Bounded on the north by the lands of Beram Biswas, Ali Ghose, and Tiluck Ghose; on the south by the lands of Bishonath Ghose; on the east by the lands of the Company; and on the west by the lands of Beram Biswas, Khodabux, and Shonai Mundul.

This declaration is made under the provisions of Section 6 of Act X of 1870 to all whom it may concern.

H. L. DAMPIER,
Secy. to the Govt. of B

[Third Publication.]

NOTIFICATION.

The 3rd November 1874.—A plan and estimate amounting to Rs. 1,10,000 (one lakh and ten thousand), for pitching with brickwork the slope in front of the export sheds, and for metalling the jetty enclosure on the Strand Bank, having been submitted by the Port Trust Commissioners with their letter No. 911, dated the 7th July 1874, the Lieutenant-Governor is pleased to sanction the execution of the project under Section 35 of Act V (B C.) of 1870.

H. J. REYNOLDS,
Offg. Secy. to the Govt. of Bengal.

[Second Publication.]

DECLARATION.

The 7th November 1874.—Whereas it appears to the Lieutenant-Governor of Benga that land is required to be taken up by Government at the public expense for a public purpose, viz. for the construction of an imperial Post Office at Sewan, pergunnah Bara, in the district of Sarun, it is hereby declared that for the above purpose a piece of land measuring, more or less, 2 kottahs of standard measure, bounded on the north by the Government road to Chaprah, east by the Moonsiff's cutcherry compound, and south and west by the fields of Dahari Khan, is required within the aforesaid mouzah of Sewan, pergunnah Bara, in the district of Sarun.

This declaration is made under the provisions of Section 6, Act X of 1870, to all whom it may concern.

H. L. DAMPIER,
Secy. to the Govt. of Bengal.

[Third Publication.]

DECLARATION.

The 2nd November 1874.—Whereas it appears to the Lieutenant-Governor of Bengal that land is required to be taken up by Government at the public expense for a public purposel viz., for bungalow sites of the East Indian Railway Company, in the village of Boodha, pergunnah Shergurh, zillah Burdwan, it is hereby declared that for the above purpose a piece of land measuring, more or less, 22 acres 24½ poles, or 67 beeghas 4 chittacks of standard measurement, bounded on the south by Narain Roy, Ram Chunder Dán, Ram Churn Koomar, Heera Hazrah, Ramkisto Hazrah, and Nuffer Hazrah's land; on the north by C land lately proposed to be acquired for a bungalow site; on the east by Ram Chuckerbutty, Ojoodha Ram Neik, Ram Chunder Dán, Ram Churn Koomar, Ramkisto Hazrah, and Ramtonoo Shadoo's land; on the west by the East Indian Railway Company's C land, is required within the aforesaid village of Boodha.

This declaration is made under the provisions of Section 6 of Act X of 1870 to all whom it may concern.

H. J. REYNOLDS,
Offg. Secy. to the Govt. of Bengal.

The following order, issued by the Government of India in the Foreign Department, is republished for general information :—

No. 2437*P.*—*Fort William, the* 13*th November* 1874.—*Notification.*—*Political.*—With reference to Notifications Nos. 1122P. and 1748P., dated respectively the 22nd May and 18th August last, Monsieur T. J. G. Determes, Consular Agent for France at Chittagong, resumed charge of his office on the 6th ultimo.

The following orders, issued by the Government of India in the Financial Department, are republished for general information :—

LEAVE AND ALLOWANCES.

No. 5235.—*Fort William, the* 28*th August* 1874.—The Hon'ble the President in Council is pleased to direct the substitution of the words *day before* for the words "date of," and the cancellation of the words "after that" in Section 18 (*b*) of the Civil Leave Code.

SEPARATE REVENUE.—OPIUM.

No. 6598.—*The* 13*th November* 1874.—Opium revenue to date compared with the estimate for the year 1874-75.

	Latest Month.				Eight Sales of Bengal Opium and Seven Months' Duty on Malwa Opium.		
	Estimate.	Actual.	Better than estimate.	Worse than estimate.	Estimate.	Actual.	Better than estimate.
	£	£	£	£	£	£	£
Bengal	421,875	459,743	37,868	.....	3,375,000	3,588,930	213,930
Bombay	237,515	232,620	....	4,895	1 361,391	1,625,520	264,129
Total ...	659,390	692,363	32,973	.....	4,736,391	5,214,450	478,059

RIVERS THOMPSON,
Secy. to the Govt. of Bengal.

JUDICIAL DEPARTMENT.

No. C.S.

The 17th November 1874.—The following officers are promoted to the First Grade of Moonsifs, viz.—

Moulvie Taffail Ahmed.
Baboo Nobin Chunder Pal.
Moulvie Feda Hossein.
Baboo Kristo Pershad Chowdry.
Moulvie Guzzuffer Ali.

The following officers are promoted to the Second Grade of Moonsifs, viz.—

Baboo Parbutty Coomar Mitter.
„ Nund Coomar Aykut.
„ Ram Doyal Ghose.
Baboo Sheosurun Lal.
„ Nil Madhub Banerjee.

Baboo Nepal Chunder Bose, Extra Moonsif of Patna, is appointed to be a Moonsif of the Third Grade, and to be Moonsif of Patna, *vice* Baboo Bolack Chand, promoted to a Subordinate Judgeship.

Baboo Dwarka Nath Bhuttacharjee, Acting Moonsif of Patna, is appointed to be Extra Moonsif of that Chowkey for four months, from the re-opening of the Civil Courts after the Dusserah vacation, *vice* Baboo Nepal Chunder Bose, promoted to a permanent Moonsifship.

Mr. Percival Nelson Langdon, who has, under separate orders of this date, been appointed to be an Assistant Magistrate and Collector in the Burdwan Division, and posted to Hooghly, is vested with the powers of a Magistrate of the Third Class.

RIVERS THOMPSON,
Secy. to the Govt. of Bengal.

[First Publication.]

NOTIFICATION.

The 11th November 1874.—In supersession of the Notification of the 13th May 1869 (published in the *Calcutta Gazette* of the 19th idem), it is hereby notified that the boundaries of the town of Balasore, in the district of Balasore, for the purposes of Act VI (B.C.) of 1868, are as follow :—

North.—The southern slope of the distillery road, from the Orissa Trunk Road to the boundary of the Manikhamb village; thence the western boundary of that village to the Nuniajuri river; thence the Nuniajuri river to its junction with the Burabhalong river; thence the Burabhalong river.

East.—The French settlement.

South.—A line drawn from the south-west corner of the French settlement to the Chandipore road at the entrance to Sunhut, and thence along the revenue boundaries of the following villages :—

Sunhut.
Mansing Bazar.
Makalpore.
Byramnagar.
Krushnaraipore.
Parhuahpada.

West.—The Orissa Trunk Road.

RIVERS THOMPSON,
Secy. to the Govt. of Bengal.

[First Publication.]

NOTIFICATION.

The 13th November 1874.—The Lieutenant-Governor is pleased to direct the substitution of the following for Rule 78 of the Rules regulating labor transport under Act VII (B.C.) of 1873, published in the *Calcutta Gazette* of the 21st January 1874. The new rule will come into operation on the 1st January 1875.

Rule 78.—Emigrants and their dependents, if any, whether under the Act or not, proceeding to a labor district, shall not be embarked on a vessel carrying more than twenty persons without a pass from the Embarkation Agent, which pass, however, shall not be granted until the Medical Inspector has thoroughly satisfied himself, in the first instance by simple inspection, of their freedom from any serious communicable disease, or anything else which would render them disagreeable or dangerous to others on board; and further, by careful medical observation for a period of fully *four* clear days, or 96 hours, of their freedom from latent cholera. For the purposes of such medical observation, the Medical Inspector shall require the persons interested in such emigrants and their dependents to establish suitable *observation depôts*, distinct and apart from the *embarkation depôts* of licensed contractors, and shall in regard to them exercise the same powers as are vested in him in connection with the control and supervision of embarkation depôts.

RIVERS THOMPSON,
Secy. to the Govt. of Bengal.

[Second Publication.]

NOTIFICATION.

The 10th November 1874.—Under the power vested in him by Section 2, Act II (B.C.) of 1867 (an Act for the punishment of public gambling, and the keeping of common gaming-houses), the Lieutenant-Governor has been pleased, in continuation of the Notification dated 13th May 1872, to extend the provisions of Section 11 of the said Act to the following towns in the 24-Pergunnahs:—

I.—The remaining portion of the South Suburban Town, consisting of the undermentioned villages:—(1) Taligunj; (2) Borobazar; (3) Russa; (4) Chaudpore; (5) Arrankpore; (6) Dhakuriah; (7) Uluberiah; (8) Badiadangah; (9) Topsea; (10) Tiljullah; (11) Bundial; (12) Dattabad; (13) Dukhin Tengra; (14) Arapota; (15) Koostea; (16) Poonjo, Taligunj; (17) Etalghatta; (18) Pootoori; (19) Sodepore; (20) Bistoopore; (21) Kanaipore; (22) Shabpore; (23) Santushbati Behala; (24) Borisha; (25) Sursoonah; (26) Shokerbazar; (27) Dukhin Behala; (28) Thakur-pukur; (29) Garriah; (30) Barhus; (31) Rajpore; (32) Harinavi; (33) Malancha; (34) Podra.

II.—The North Suburban Town, comprising the following villages:—(1) Barhanager; (2) Bonhoogly; (3) Nowpara; (4) Arreadah; (5) Kamarhati; (6) Basdebpore; (7) Bailghurriah; (8) Palpora; (9) Dakhinesar; (10) Nowda

III.—The town of Kadihabi, consisting of the following villages:—(1) Nimta; (2) Birati; (3) Gowripore; including Bazar, and (4) Kadihati.

IV.—The town of Bagjullah, consisting of the following villages:—(1) Digla; (2) Dum-Dum house; (3) Bagjullah; (4) Satgachi; (5) Sir John Horsford's state; (6) the portion of Etalgacha called Hospital Gowkhanna.

V.—The town of Baraset, bounded on the north by the villages of Salpukuriah and Shiti; on the east by the road from the Taki road to Shiti, the eastern boundary of the village of Kooberpore, and the dry bed of the Suntee Nadi; on the south by the southern boundary of the village of Mohessurpore; on the west by the western boundaries of the villages of Digheriah and Kootooshi, the south-west boundary of Rhedoypore, the south-west and north-west boundaries of the villages of Harrihurpore, the north-west boundary of Persadpore, and the western boundaries of the villages of Bonomalipore and Palpukuria.

VI.—The town of Satkhira, the limits of which were laid down in the maps of the survey sanctioned by Government and notified in the *Calcutta Gazette* of the 18th June 1856.

VII.—The town of Barripore, consisting of *Barripore*, including the villages of Brahmanporah, Garowanpara, Surripara, Kamarpara, Baraipara, Boisnobpara, Mundulpara, Khankipara, and the Bazar only, and of *Susan*, including Brahmunpara only.

In each case the limits of the towns for the purposes of this Act will be the same as those for the purposes of Act VI of 1868.

RIVERS THOMPSON,
Secy. to the Govt. of Bengal.

[Third Publication.]

NOTIFICATION.

The 3rd November 1874.—The following amended Notification should be substituted for that dated 14th October 1874, which was published in the *Calcutta Gazette* of the 21st and 28th idem, respectively:—

THE Lieutenant-Governor is pleased to direct the substitution of the following for Rule 96 of the Rules regulating labor transport under Act VII (B.C.) of 1873, published in the *Calcutta Gazette* of 21st January 1874, and of the following Schedule showing the scale of clothing to be provided for emigrants, for Schedule A, Part A, appended to those rules:—

Rule 96.—The space measured off for emigrants shall be fitted, along the sides of the vessel, with (*a*) a boarding three feet high, rising from the plankshear of the vessel, and (*b*) thick and sound canvas curtains, hanging from roof to deck, with ventilating space under the eaves, and fastening closely to the deck below. But from the month of October to February, both inclusive, the three-feet boarding shall completely enclose the emigrants' deck space, and besides the side curtains, there shall be similar curtains hung, one at each end of the deck, so as to convert the entire space allotted to emigrants into a thoroughly sheltered compartment, with ventilating spaces near the roof for the exit of heated and unwholesome air. This large compartment shall, moreover, be sub-divided into three smaller compartments by a couple of intermediate curtains, stretched right across the deck space from one side of the vessel to the other; but, instead of extending almost up to the roof, as the curtains at the sides and ends must do, raised to a height of six feet only, measuring from the deck upwards, the space above being left clear and open for the purposes of free ventilation.

SCHEDULE A.

Scale of Clothing for Emigrants.

A.—Scale of clothing, &c., for emigrants under conveyance to the labor districts between 1st March and 30th September, both dates inclusive :—

For each Man or Boy.		*For each Woman or Girl.*	
Dhotee, of prescribed size ...	2	Saree, of prescribed size ..	2
Jacket	1	Koorta	1
Banian, of flannel or serge ...	1	Banian, of flannel or serge ...	1
Cap	1	For woman only (in lieu of rags), some cheap white cotton cloth ...	1 yd.
Blanket	1	Blanket	1
Suttrinjee	1	Suttrinjee	1

For each Infant.

Male or female ...	Dhotee or saree ...	1
	Flannel banian ...	1
	Cap	1

(*a*).—Additional woollen or flannel clothing shall be provided between 1st October and last day of February, both dates inclusive :—

For each Man or Boy.		*For each Woman or Girl.*	
Thick banian, to reach well beyond the hips	1	Thick banian, to reach well beyond the hips	1
Thick pair of drawers or pyjamas	1	Thick petticoat, reaching down to the ankles ...	1
Blanket in lieu of Suttrinjee ...	1	Blanket in lieu of Suttrinjee ...	1

For each Infant, irrespective of sex.

Thick banian, to reach beyond the hips ...	1
Thick petticoat, reaching down to the ankles ...	1

RIVERS THOMPSON,
Secy. to the Govt. of Bengal.

[Third Publication.]

NOTIFICATION.

The 31st October 1874.—It is hereby notified that, under the provisions of Section 3, Regulation VI of 1819, the ferry at Kata Khallee, in thana Debipore, in the district of 24-Pergunnahs, is declared a public ferry.

RIVERS THOMPSON,
Secy. to the Govt. of Bengal.

[Third Publication.]

NOTIFICATION.

The 2nd November 1874.—Under Section 5 of the Indian Registration Act VIII of 1871, the Lieutenant-Governor of Bengal is pleased to create the following registration sub-district, having the head-quarters and local jurisdiction shown opposite the name. The Lieutenant-Governor is also pleased, under Section 7 of the Act, to appoint the person named below to be Sub-Registrar of the said sub-district :—

DISTRICT.	Name of new sub-district.	Head-Quarters.	Thanas included in jurisdiction.	Sub-Registrar appointed.
Midnapore	Ghatal ...	Ghatal	Ghatal, Daspore ...	Baboo Narayan Chandra Banerjya.

This change will take effect on and from the 15th November 1874.

RIVERS THOMPSON,
Secy. to the Govt. of Bengal.

[Third Publication.]

NOTIFICATION.

The 2nd November 1874.—Under Section 82 of Act VI (B.C.) of 1868, the provisions for the regulation of conservancy or of local improvement, contained in Schedule K annexed to the Act, are hereby extended to the town of Tumlook, in the district of Midnapore, as defined in the Government Notification dated the 22nd March 1871, published in the *Calcutta Gazette* of the 29th idem.

RIVERS THOMSON,
Secy. to the Govt. of Bengal.

PUBLIC WORKS DEPARTMENT.—BENGAL.

ESTABLISHMENT.

The 11th November 1874.

No. 389.—*Leave of Absence.*—Mr. W. Connan, Assistant Engineer,* Second Grade, Officiating Executive Engineer, Lohardugga District, is allowed privilege leave for two months, under Chapter 6, Section 21 of the Civil Leave Code, in addition to that already granted* to him.

* Bengal Government, Public Works Department Notification No. 375, dated 27th October 1874.

The 13th November 1874.

No. 390.—*Notifications.*—Mr. A. Atkinson, Executive Engineer, Fourth Grade, assumed charge of the North Bhagulpore Special Division on the 20th August 1874 before noon.

No. 391.—Conductor W. J. Herdman, Supervisor, First Grade, joined the Cuttack and Pooree District on the 21st October 1874 before noon.

No. 392.—Baboo Ghunnessham Banerjee, Overseer, First Grade, joined the Darjeeling and Julpigoree District on the 22nd October 1874 before noon.

No. 393.—*Leave of Absence.*—Baboo Jowahirlall, Overseer, Second Grade, attached to the Chumparun Special Division, is allowed privilege leave for three months, under Section 12, Supplement F of the Civil Leave Code, with effect from the 10th August to the 10th November 1874.

No. 394.—Mr. J. Dupeyran, Temporary Overseer, First Grade, attached to the Darjeeling and Julpigoree District, for two months, on Medical Certificate, under Supplement F, Section 3 of the Civil Leave Code, with effect from the 1st October 1874.

CIVIL BUILDINGS.

No. 395 —*Declaration under Section* 6 *of Act X of* 1870 *of the Government of India.*—Whereas it appears to the Lieutenant-Governor of Bengal that land is required to be taken by Government at the public expense for a public purpose, viz. for the construction of a Police Station at Aul in mouzah Deymál, pergunnah Utihár, killah Aul, zillah Cuttack, it is hereby declared that for the above purpose a piece of land measuring, more or less, 3 acres and 3 poles, bounded on the north by Debator land, on the east by waste land belonging to the Aul zemindar, on the south by the zemindar's garden, and on the west by the Aul Bazar Road, is required within the aforesaid mouzah of Deymál.

2. This declaration is made under the provisions of Section 6 of Act X of 1870 to all whom it may concern.

No. 396.—*The* 16*th November* 1874.—The following orders issued by the Government of India, Public Works Department, are re-published for information :—

No. 599.—*The* 11*th November* 1874.—In Public Works Department Notification No. 585 of the 29th October 1874, for "Mr. A. Wilson, Accountant, First Grade," *read* "Mr. A. Wilson, Accountant, Third Grade."

No. 601.—*The* 12*th November* 1874.—The Governor-General in Council is pleased to direct the following changes in the Accounts Branch of the Public Works Department :—

PROMOTIONS.

Lieutenant J. S. Biscoe,—from Assistant Controller, Frist Grade, to Deputy Controller.

Mr. A. Wilson,—Accountant, Third Grade, to be Assistant Controller, Third Grade.

APPOINTMENTS.

Captain A. G. Begbie, R. E., Officiating Deputy Controller, to be Deputy Controller, and posted to Bengal.

TRANSFERS OF PERMANENT POST.

Mr. W. A. Billings, Deputy Controller, Bengal, to be Deputy Controller, Indus Valley State Railway but to continue to officiate as Controller, Central India, *vice* Brock.

Lieutenant J. S. Biscoe, from Assistant Controller, Bengal, to be Deputy Controller, Indus Valley State Railway.

No. 397.—The services of Mr. R. C. Anderson, Executive Engineer, Fourth Grade, attached to the East Tirhoot Special Division, who was deputed to Bengal for relief works, are replaced at the disposal of the Chief Commissioner, Central Provinces.

The 17*th November* 1874.

No. 399.—*Notification.*—The services of Lieutenant-Colonel H. T. Forbes, R.C., Executive Engineer, First Grade, attached to the Nuddea District, which were temporarily placed at the disposal of this Government, are replaced at the disposal of the Chief Commissioner of Assam.

No. 400.—*Appointment.*—Mr. P. J. Neuville, Executive Engineer, Third Grade, having returned from furlough to Europe, is appointed to officiate as Executive Engineer of the Nuddea District.

No. 401.—Mr. G. A. D. Anley, Executive Engineer, Second Grade, Purneah District, is placed in charge of the Purneah Special Division in addition to his own duties, as a temporary measure or until further orders.

J. E. T. NICOLLS, *Colonel*, R.E.,
Secretary to the Govt. of Bengal,
Public Works Department.

IRRIGATION.

ESTABLISHMENT.—NOTIFICATIONS.

The 16th November 1874.

No. 383.—*Notifications.*—The following notification in the Government of India, Public Works Department, is republished for information :—

Major J. M. McNeile, R. E., Executive Engineer, First Grade, Bengal, is transferred to Rajpootana, and invested with the powers of a Superintendent of Works in Ajmere and Mhairwarra during the absence of Lieutenant-Colonel J. M. Williams, on leave to Europe, or until further orders.

Major McNeile received charge of the office from Colonel Williams on the forenoon of the 16th October 1874.

No. 384.—Baboo Mohendro Nath Roy, Sub-Overseer, First Grade, Northern Drainage and Embankment Division, who availed himself, on the forenoon of 1st September last, of the two months' sick leave granted him in the orders marginally noted, returned to duty on the forenoon of the 31st October last.

Notification No. 340, dated 5th October 1874.

No. 385.—The services of the under-mentioned officers are placed at the disposal of the Additional Chief Engineer for Special Works :—

Gunduck Circle.

Mr. P. B. Roberts, Assistant Engineer, Second Grade.
" E. A. Parsick, ditto ditto.
Baboo Kanti Chunder Banerjee, Assistant Engineer, Second Grade.
" Bidhoo Bishwan Biswas, Apprentice Engineer.
" Prio Nath Ghose, ditto.

Orissa Circle.

Mr. G. T. St. A. Nixon, Assistant Engineer, Third Grade.

No. 386.—*Transfers.*—Mr. A. J. Oldham, Temporary Assistant Engineer, Second Grade, is transferred from the Soane to the Gunduck Circle.

No. 387.—Mr. T. M. L. Thompson, Assistant Engineer, Third Grade, is transferred from the Cossye to the Hidgellee Division, which he joined on the forenoon of the 8th November 1874.

No. 388.—*Declarations.*—Whereas it appears to the Lieutenant-Governor of Bengal that land is required to be taken at the public expense for a public purpose, viz. for the construction of a canal to be called the Kantiya Irrigation Distributary, taking off from the 12th mile of the Behiya Branch Canal in mouzah Kalyanpur, pergunnah Piru, and ending in or near mouzah Nawada, pergunnah Arrah, and for the construction of a distributing channel, to be called the Kantiya Factory Sub-distributary, taking off from the above-mentioned Kantiya Irrigation Distributary in its 18th mile in or near mouzah Isandi, pergunnah Behiya, and ending in or near mouzah Kantiya, pergunnah Behiya, all in zillah Shahabad, it is hereby declared that for the above purpose two strips of land are required as follows within the aforesaid zillah of Shahabad, viz. for the Kantiya Irrigation Distributary, a strip of land measuring about 22 miles in length by from 40 feet to 450 feet in width, more or less, passing through or near in pergunnah Piru, mouzahs—

Kalyanpur Bachri,	Ibrahimpur,	Danu Dihri,
Kahori,	Chak Piru,	Piru Khas,
Tikth,	Milki Nagraon,	Nagraon,
Kinuh Dihri,	Paliya,	Sarbahan Dihri,
Makundpur,	Chand Dihri,	Madai,
Madariya,	Bishanpura,	Pashaur;

In Pergunnah Behiya, mouzahs—

Balgaon,	Lachmipur,	Sripur,
Majhupur,	Kahend, Barnaon,	Ata,
Kusmha,	Isandi,	Sabalpur,
Bimuan,	Hariganw,	Lahi Jauhar,
Tulshi,	English Kaura,	Kaura,
Ghagha;		

and in pergunnah Arrah, mouzah Nawada, and containing 400 acres, more or less.

For the Kantiya Factory Sub-distributary a strip of land measuring about 4½ miles in length by from 20 to 240 feet in width, more or less, passing through or near mouzahs Sabalpur, Bimuan, Hardiha, Samandeo, Miranpur, and Kantiya, in pergunnah Behiya, and containing 70 acres, more or less.

The land plans of the said distributary and Sub-distributary may be seen in the office of the Executive Engineer, Arrah Division, Arrah.

This declaration is made in modification of Declaration No. 111 of the 17th March 1873, published at page 391 of the *Calcutta Gazette* of the 19th March 1873, under the provisions of Section 6, Act X of 1870, to all whom it may concern.

No. 389.—Whereas it appears to the Lieutenant-Governor of Bengal that land is required to be taken up by Government at the public expense for a public purpose, viz. for a 2nd class chauki, &c., it is hereby declared that a plot of land measuring 2 acres and ¼ pole, more or less, lying about 400 feet to west of the lands already taken up in the 6th to 9th chain of the 19th mile of the Chousa Branch Canal, as marked out by the Irrigation Branch, Public Works Department, in mouzah Jamraur, pergunnah Danwar, district Shahabad, is required.

The plan of the above plot can be inspected in the office of the Canal Revenue Superintendent, Behar, at Buxar, between the hours of 10 A.M. and 4 P.M. every day, Sundays and authorized holidays excepted.

This declaration is made under the provisions of Section 6, Act X of 1870, to all whom it may concern.

No. 390.—Whereas it appears to the Lieutenant-Governor of Bengal that land is required to be taken up by Government at the public expense for a public purpose, viz. for a 1st class chauki, &c., it is hereby declared that for the above purpose a plot of land measuring 4 acres and 3 poles, more or less, lying about 650 feet to west of the lands already taken up in the 50th chain of the 13th mile and in the 2nd chain of the 14th mile of the Buxar Canal, as marked out by the Irrigation Branch, Public Works Department, in mouzahs Rampore and Kaurundi, in pergunnah Danwar, district Shahabad, is required.

The plan of the above plot can be inspected in the office of the Canal Revenue Superintendent, Behar, at Buxar, between the hours of 10 A.M. and 4 P.M. every day, Sundays and authorized holidays excepted.

This declaration is made under the provisions of Section 6, Act X of 1870, to all whom it may concern.

No. 391.—Whereas it appears to the Lieutenant-Governor of Bengal that land is required to be taken up by Government at the public expense for a public purpose, viz. for subordinates' quarters, &c., it is hereby declared that for the above purpose a plot of land measuring 3 roods and 4$\frac{1}{16}$ poles, more or less, lying about 79 feet to west of the land already taken up in the 33rd to 35th chain of the 18th mile of the Buxar Canal, as marked out by the Irrigation Branch, Public Works Department, in mouzah Natwar, pergunnah Danwar, district Shahabad, is required.

The plan of the above plot can be inspected in the office of the Canal Revenue Superintendent, Behar, at Buxar, between the hours of 10 A.M. and 4 P.M. every day, Sundays and authorized holidays excepted.

This declaration is made under the provisions of Section 6, Act X of 1870, to all whom it may concern.

No. 392.—Whereas it appears to the Lieutenant-Governor of Bengal that land is required to be taken up by Government at the public expense for a public purpose, viz. for a 2nd class chauki, &c., it is hereby declared that for the above purpose a plot of land measuring 2 acres and 16¾ poles, more or less, lying about 500 feet to west of the lands already taken up in the 21st to 24th chain of the 22nd mile of the Buxar Canal, as marked out by the Irrigation Branch, Public Works Department, in mouzah Gunsej, pergunnah Danwar, district Shahabad is required.

The plan of the above plot can be inspected in the office of the Canal Revenue Superintendent, Behar, at Buxar, between the hours of 10 A.M. and 4 P.M. every day, Sundays and authorized holidays excepted.

This declaration is made under the provisions of Section 6, Act X of 1870, to all whom it may concern.

G. A. SEARLE, *Lt.-Col.*, S.C.,
for Offg. Jt.-Secy. to the Govt. of Bengal,
in the P.W.D., Irrigation Branch.

HIGH COURT NOTICE.

Orders by the High Court of Judicature at Fort William in Bengal.

LEAVE OF ABSENCE.

The 31st October 1874.—Baboo Jagat Bandhoo Dutt, B.L., Second Moonsiff of Noakhally, in the district of Tipperah, is allowed privilege leave of absence for two months, with effect from the 17th of November, or from any earlier date on which he may avail himself of it, under Section 21, Chapter VI of the Civil Leave Code.

TRANSFER OF MOONSIFFS.

The 12th November 1874.—Baboo Anandakumar Sarvadhikari, Moonsiff of Gungarampore, in the district of Dinagepore, is transferred to Ranaghat, in the district of Nuddea.

By order, &c,

HIGH COURT, *the 12th November* 1874. H. J. S. COTTON, *Offg. Registrar.*

Sheriff's Office, the 28th September 1874.

NOTICE is hereby given that the Ninth Criminal Sessions of the year 1874 of the High Court of Judicature at Fort William in Bengal, for the Town of Calcutta and Factory of Fort William and the places subordinate thereto, will be holden at the Court-House, in the Town of Calcutta, on Monday, the thirtieth day of November next, at 11 o'clock in the forenoon, and so on from day to day until the said Session be over. And it is hereby proclaimed that all persons who will prosecute any of the prisoners to be brought up for trial at the said Session be then and there to prosecute.

M. RUSTOMJEE, *Sheriff.*

শরিফ আফিস, সন ১৮৭৪ সাল ২৮ সেপ্টেম্বর।

সকলকে সমাচার দেওয়া যাইতেছে যে সুবে বাঙ্গলার ফোর্ট উইলিয়ম দুর্গের অধীন শহর কলিকাতার ও অন্যান্য স্থানের ফৌজদারী বিচার নিষ্পত্তি জন্য আগামি সন ১৮৭৪ সালের ৩০ নবেম্বর সোমবার বেলা ১১ ঘটিকার সময় এবং যে পর্য্যন্ত সেশিয়ানের কার্য্য শেষ না হয় প্রতিদিন উক্ত সময়ে কলিকাতার হাই কোর্টের আপন আদালত ঘরে সন ১৮৭৪ সালের নবম ক্রিমিনেল সেশিয়ান বসিবেক এবং এতদ্দ্বারা প্রচার করা যাইতেছে যে, যে সকল ব্যক্তি কোন কয়েদীর বিরুদ্ধে ফৌজদারী মিছিল করিবেক তাহারা উক্ত স্থানে উক্ত সময়ে হাজির থাকিয়া মোকদ্দমা করে ইতি।

M. RUSTOMJEE, *Sheriff.*

NOTIFICATION.

UNDER the provisions of Section 14, Act XI of 1865, notice is hereby given that the Judge of the Small Cause Court of the Hooghly group will, subject to the orders of Government, hold sitting at the Hooghly Small Cause Court on the 25th of November 1874.

DOORGA PERSAUD GHOSE, *Judge.*

HOWRAH SMALL CAUSE COURT, the 17th November 1874.

EDUCATIONAL NOTICES.

RAJSHAHYE CIRCLE.

LIST of successful candidates at the examination in Surveying, Drawing, and Physical Geography.

No.	Names of Candidates.	Schools.
1	Prya Nath Mukhapadya ...	Beaulea High School.
2	Nafardas Ray ...	Berhampore Collegiate School.
3	Ambika Charan Maitra ...	Beaulea High School.
4	Ganga Charan Chakravarti ...	Pabna Zilla School.
5	Doorgadas Ray ...	Berhampore Collegiate School.
	Sati Nath Ray ...	Khagra L. M. S. School.
	Rakhaldas Bandyopadhya ...	Beaulea High School.
8	Kolikrisna Bagchi ...	Ditto.
9	Kuladaprosad Singha ...	Khagra L. M. S. School.
	Panchanon Gupta ...	Kandi Raja's School.
11	Satya Charan Banerjee ...	Khagra L. M. S. School.
12	Hiralal Shaha ...	Berhampore Collegiate School.
	Gobindlal Ghosh ...	Kandi Raja's School.
	Sasadhar Ray ...	Beaulea High School.
15	Chandrakanta Basak ...	Pubna Zilla School.
	Gaurangobihari Shaha ...	Ditto.
	Beni Madhub Chaki ...	Beaulea High School.
18	Hari Charan Banerjee ...	Berhampore Collegiate School.
	Kali Soonder Bhattacharjee ...	Beaulea High School.
	Nikunja Behari Ray ..	Ditto.
21	Brajendra Kumar Nandi ...	Ditto.
22	Biswanath Biswas ...	Khagra L. M. S. School.
	Brajendra Soonder Thacoor ...	Kandi Raja's School.
	Gopal Chandra Sen ...	Beaulea High School.
25	Aughor Nath Chawdhuri ...	Berhampore Collegiate School.
26	Bipin Chandra Basak ...	Pubna Zilla School.
	Rajani Nath Bhaduri ...	Ditto.
28	Ram Chandra Chatterjee...	Dinagepore Zilla School.

S. M. SHIRCORE,
T. HAINES WICKES, } *Examiners.*

THE following candidates have passed the examination in Surveying and Physical Geography, held, in accordance with the Junior Scholarship Rules, in the Dacca Division, on the 3rd October 1874.

No.	Names of successful Candidates.	Schools.
	FIRST DIVISION.	
	(In order of merit.)—(20).	
1	Hari Mohun Sen	Dacca Collegiate School.
2	Prasanna Kumar Das	Ditto.
3	Heramba Chandra Moitra	Fureedpore Zilla School.
4	Kamini Kantha Gupta	Dacca Collegiate School.
5	Chandra Kumar Datta	Mymensingh Zilla School.
	Haran Chandra Das	Dacca Collegiate School.
	Chandra Kanta Sen	Burrisal Zilla School.
8	Navin Chandra Chakravarti	Dacca Collegiate School.
	Kali Kumar Chattopadhyay	Ditto.
	Radha Nath Joardar	Mymensingh Zilla School.
	Lolit Mohan Basu	Dacca Pogose School.
12	Jaysanker Gupta	Dacca Jagannath School.
	Hriday Nath Mazumdar	Ditto.
	Sasi Mohan Das	Dacca Collegiate School.
15	Akhay Kumar Sen	Burrisal Zilla School.
16	Ram Krishna Mohalanabis	Mymensingh Zilla School.
	Jadu Nath Sen	Furreedpore Zilla School.
	Rajani Kanta Chakravarti	Dacca Collegiate School.
	Syama Charan Ray	Burrisal Zilla School.
20	Bhabani Kisor Mazumdar	Mymensingh Zilla School.
	SECOND DIVISION.	
	(School by School).—(84.)	
1	Kailas Chandra Chakravarti	Dacca Collegiate School.
	Prasanna Chandra De	Ditto.
	Chandra Kantha Sen	Ditto.
	Jagat Chandra Sinha	Ditto.
5	Sasi Bhusan Barori	Ditto.
	Sarada Charan Chakravarti	Ditto.
	Kali Kumar Das	Ditto.
	Basanta Kumar Ghosh	Ditto.
	Rajkumar Bondhopadhyay	Ditto.
10	Chandra Kanta Basu	Ditto.
	Umes Chandra Basu	Ditto.
	Kali Prasanna Ghosh	Ditto.
	Upendra Chandra Lahiri	Ditto.
	Govinda Chandra Roy	Ditto.
15	Purna Chandra Mahinta	Ditto.
	Hemanta Kumar Ghosh	Ditto.
	Nava Kumar Roy	Ditto.
	Ananda Kumar Bandhopadhyay	Ditto.
	Kamini Kumar Das	Ditto.
20	Barada Kanta Aich	Ditto.
	Kali Nath Gupta	Ditto.
	Sasi Bhusan Singh	Ditto.
	Upendra Nath Das	Ditto.
	Sasi Kumar Gupta	Ditto.
25	Sita Nath Basak	Dacca Pogose School.
	Isuar Chandra Guha	Ditto.
	Sarat Chandra Bhattacharjea	Ditto.
	Ram Chandra Sarkar	Ditto.
	Mohes Chandra Datta	Ditto.
30	Mohima Kanta Bandhopadhyay	Ditto.
	Abdul Rohim	Ditto.
	Bhuban Mohan Sen	Ditto.
	Basanta Kumar Majumdar	Ditto.
	Jagat Chandra Basak	Ditto.
35	Chandra Kisor Roy	Dacca Jaggannath School.
	Hala Dhar Guha	Ditto.
	Ananda Gopal Chakravarti	Ditto.
	Umes Chandra Ghosh	Ditto.
	Govinda Chandra Majumdar	Ditto.

No.	Names of successful Candidates.	Schools.
40	Harendra Narayan Chakravarti	Dacca Jagannath School.
	Sasi Bhusan Ghosh	Ditto.
	Hari Mohan Choudhuri	Ditto
	Sasi Bhusan Sen	Ditto.
	Akhay Kumar Gupta	Ditto.
45	Guru Charan Basu	Ditto.
	Behari Lal Chuttopadhyay	Ditto.
	Chandra Kumar Basu	Khajah Abdul Gunny's School.
	Kasi Prasanna Das	Ditto.
	Brajra Nath Roy	Ditto.
50	Siv Kisor Chakravarti	Dacca Brennand School.
	Sarat Chandra Gupta	Teghoria School.
	Basanta Kumar Basu	Ditto.
	Pran Chaitanya Ghosh	Ditto.
	Kailas Chandra Sen	Furreedpore Zilla School.
55	Mohima Chandra Basu	Ditto.
	Purna Chandra Sanyal	Ditto.
	Akhay Kumar Mukhopadhyay	Ditto.
	Hriday Govinda Chakravarti	Ditto.
	Doaraka Nath Guha	Ditto.
60	Gyanendra Mohan Ghosh	Ditto.
	Prasanna Kumar Basu	Ditto.
	Umes Chandra Sen	Burrisal Zilla School.
	Srinath Roy	Ditto.
	Ram Chandra Das	Ditto.
65	Rajani Kanta Sen	Ditto.
	Kali Prasanna Chakravarti	Ditto.
	Kali Prasanna Datta	Ditto.
	Binod Lal Thakurta	Ditto.
	Dhakina Ranjan Ganguli	Ditto.
70	Khobar Ullah	Ditto.
	Bisvesvar Sen	Ditto.
	Kali Prasanna Sen	Ditto.
	Durga Charan Sen	Ditto.
	Ananda Chandra Das	Ditto.
75	Doaraka Nath Gupta	Ditto.
	Sasadhar Datta	Ditto.
	Ganga Das Basu	Mymensingh Zilla School.
	Sarada Kumar Sen	Ditto.
	Krishna Charan Raut	Ditto.
80	Chandra Kanta Lahari	Ditto.
	Tarak Chandra Datta	Ditto.
	Barada Kanta Das	Ditto.
	Mohima Chandra Roy	Ditto.
84	Abhay Charan Nag	Ditto.

OBHOY CHUNDER DASS, *Personal Asst. to the Commr.*

The 13th November 1874.

NOTICE

Is hereby given that scholarships at Rs. 5 or 10 each per mensem will be paid from the interests of certain 4 per cent. Government Securities for Rs. (3,000) three thousand assigned by the undersigned for the purpose, and now deposited in the Bank of Bengal. The successful candidates will receive the scholarships while studying the Vedas at Benares, or at a like place, and translating them into Bengallee as they are taught. The assignment is made and the scholarships created in memory of the recovery of H s Royal Highness the Prince of Wales and the celebration of the marriage of His Royal Highness the Duke of Edinburgh to the daughter of the Emperor of Russia. Applications for the scholarships may be sent to the undersigned, together with testimonials regarding applicant's knowledge in Sanscrit Grammar. Those who can produce reliable certificates from distinguished Pundits will have preference. No one who is not a native of Bengal need apply.

BROJO MOHUN DUTT,
Of Buttajore, Zillah Backergunge;
Judge of Small Cause Court,
Jessore.

ONE month's privilege leave has been granted to Baboo Boikant Nath Roy, Deputy Inspector of Schools at Mymensing, from the 26th October 1874.

F. R. COCKERELL, *Commissioner.*

DACCA COMMR.'S OFFICE, CAMP GOALUNDO, the 12th November 1874.

NOTIFICATION.

Fort William, the 13th October 1874.

BURMAH.		MADRAS.	
2-maund bags ...	2,11,500	2-maund bags ..	69,750
1 " " ...	35,000		

No. 1.—NOTICE is hereby given that sales by public auction of the Government rice marginally noted will be held at the opium sale-rooms near the Office of the Board of Revenue, as follows:—

	BURMAH.		MADRAS.
	About one-maund bags.	About two-maund bags.	About two-maund bags.
On Monday the 16th November	.....	62,000	18,000
" " 7th December	20,000	59,250	12,250
On Tuesday the 29th December	.....	80,000	.....
On Monday the 18th January 1875	15,000	10,250	39,500
	35,000	2,11,500	69,750

The following are the conditions of the sale:—

1. The sale shall commence at the hour of 11 A.M. of the day fixed, and shall not be continued after the hour of 5 P.M.

2. Each lot shall contain 1,000 bags, of an average weight, as ascertained by examining and weighing, in the presence of intending purchasers, a percentage of at least 100 bags of each description of rice, on days (at least ten days previous to day of sale) to be fixed by public advertisement. The average nett weight thus ascertained will be declared at time of sale, and will also be notified in the *Exchange Gazette* for two days previously.

3. The bids must advance Rs. 10 at a time.

4. Intending purchasers will have an opportunity of inspecting samples of the rice at the office of the undersigned on any day previous to the sale, between the hours of 11 A.M. and 3 P.M., and of examining its quality and condition in the godowns on the days to be fixed by public advertisement for testing the average weight of the bags to be sold.

5. A currency note for Rs. 100 shall be taken as a deposit on each lot from the purchaser in the sale-room, before the lot is registered in the sale-book, and such note shall be considered part of the 20 per cent. deposit referred to in paragraph 6.

6. A deposit of 20 per cent. of the price of the rice purchased must be paid into the Bank of Bengal by each purchaser as a deposit the day after the sale.

7. Within three days after making the deposit of 20 per cent., the remainder of the price must be paid into the Bank of Bengal, or the first deposits will be forfeited.

8. Payment in full may be made at any time within four days after the sale.

9. Application for delivery orders are to be made to the undersigned, and such orders will be issued according to priority of application; but no delivery order shall be issued, or application for the same be entertained or recorded, until the full amount of purchase-money shall have been paid. Delivery orders shall specify the dates on which delivery is to be taken, and these dates will be fixed, as far as practicable, with reference to the wishes of purchasers; but rice not taken delivery of on the date or dates named in the order, shall remain in the godown until all subsequent orders of same sale shall have been satisfied; nor shall the purchaser have any claim upon Government in respect of such delayed delivery.

10. Delivery in full must be taken within thirty days of date of sale, or the amount deposited shall be forfeited.

11. The buyer must satisfy himself in every respect as to the quality, description, and weight of the rice before the day of sale. No subsequent complaints or reclamations will be admitted.

12. The Officer superintending the sale on the part of Government is empowered to reject at his discretion the bid of any individual, unless such individual shall, on demand, tender at the time a deposit, either in Government of India Notes, Bank of Bengal receipts, or Government securities, of a sum equal to 20 per cent. of his bid.

13. Any further information respecting weight, description, or quality of the rice advertised for sale, that may be desired, will be furnished on application to the undersigned.

14. The undersigned reserves to himself the right of altering the dates of sales should circumstances render it expedient, and of withdrawing any unsold lot.

39, STRAND, CALCUTTA,
The 13th October 1874.

J. GRAHAM, *Major, on Special Duty.*

OPIUM NOTIFICATION.

No. 1112B.

NOTICE is hereby given that the Twelfth or last Sale of Opium, the provision of 1872-73, will be held at the Government Opium Sale-Room, No. 2, Bankshall Street, on Thursday, the 3rd December 1874, at 11 A.M., and will comprise 3,750 chests, viz.—

	Chests.
Behar Opium	2,185
Benares „	1,565
Total ...	3,750

2. The general conditions of the sale now advertised will be the same as usual; they may be ascertained by reference to the Notification issued on the 8th November 1873, and published in the *Government* and *Exchange Gazettes*, or on personal application at the Office of the Board of Revenue.

3. The latest dates for deposit and clearance will be the 8th and 18th December respectively, that is to say, no Bank of Bengal Receipts, Government Promissory Notes, or other public Securities, that may be tendered for deposit in redemption of Promissory Notes given by purchasers in the Sale-room, will be received after 4 P.M. of Tuesday, the 8th December 1874, and no Bank of Bengal Receipts in full payment of lots will be accepted after 4 P.M. of Friday, the 18th December 1874.

By order of the Member in charge,
W. H. GRIMLEY, *Offg. Secretary.*

BOARD OF REVENUE, L. P., FORT WILLIAM, the 27th October 1874.

OPIUM NOTIFICATION.

No. 1199B.

	Chests.	Chests.
BEHAR.		
Reserve of 1872-73 ...	534	
Supply from 1873-74...	25,266	
		25,800
BENARES.		
Reserve of 1872-73 ...	260	
Supply from 1873-74...	18,940	
		19,200
Total ...		45,000

NOTICE is hereby given that the Provision Opium to be brought forward for sale by public auction in the year 1875, will consist of 25,800 chests of Behar and 19,200 chests of Benares Opium, being of the two seasons 1872-73 and 1873-74, in the proportions marginally noted. The sales will be held on or about the dates specified below. The Member in charge of the Opium Department, however, reserves to himself the right of altering these dates should circumtances render it expedient to do so.

DATES.	Behar, about Chests.	Benares, about Chests.	Total, about Chests.
On or about Monday, 4th Jan. 1875 ...	2,150	1,600	3,750
On or about Thursday, 4th Feb. „ ...	2,150	1,600	3,750
On or about Thursday, 4th Mar. „ ...	2,150	1,600	3,750
On or about Monday, 5th April „ ...	2,150	1,600	3,750
On or about Wednesday, 5th May „ ...	2,150	1,600	3,750
On or about Friday, 4th June „ ...	2,150	1,600	3,750
On or about Wednesday, 7th July „ ...	2,150	1,600	3,750
On or about Thursday, 5th Aug. „ ...	2,150	1,600	3,750
On or about Monday, 6th Sep. „ ...	2,150	1,600	3,750
On or about Friday, 1st Oct. „ ...	2,150	1,600	3,750
On or about Thursday, 4th Nov. „ ...	2,150	1,600	3,750
On or about Friday, 3rd Dec. „ ...	2,150	1,600	3,750
Total ...	25,800	19,200	45,000

The following are the conditions of sale:—

1. The Opium will be sold for exportation by sea only, and no certificate will be granted except to cover such export.

2. The Opium will be ordinarily offered for sale at an upset price of Rs. 800 per chest, and sold to the highest bidder above that price, except under the circumstances for which provision is made by Clause 12 of these Conditions of Sale. The bids must advance by Rs. 5 at a time.

3. The sale shall commence at the hour of 11 A.M. of the day fixed by previous notification, and shall not be continued after the hour of 5 P.M.; but if at that hour any of the lots advertized for sale shall remain unsold, the sale may, at the discretion of the Member in charge, be resumed on the next day following (not being Sunday or a public holiday), at the hour of 11 A.M., and so on until the whole of the remaining lots are disposed of; or, if

the whole quantity advertized shall not be sold on the day appointed, the Member in charge may dispose of the lots which remain on hand at a future sale.

4. Each lot shall contain five chests.

5. A Promissory Note for a sum, calculated according to the scale noted in the margin, shall be taken as a deposit on each lot from the purchaser in the sale-room, and before the lot is registered in the sale book, and all such Promissory Notes shall be redeemed on the part of the purchasers at this Office by Bank of Bengal receipts, or by substitution of other public securities of the Government of India, on or before 4 o'clock in the afternoon of the fifth day after the sale: or on the other hand, failing such redemption by the time aforesaid, then the lot or lots for which no Bank of Bengal receipts, or deposit of other public securities as aforesaid shall have been delivered in, shall be resold at such time or times and under such conditions of re-sale as the Member in charge shall see fit; and all losses and expenses whatsoever attending such re-sale shall be borne and paid by the defaulters, whilst any profit accruing from such re-sale shall be forfeited to Government.

DEPOSIT.

When the amount bid is less than Rs. 1,200 per chest, Rs. 200 per chest.

On bids of Rs. 1,200 and upwards, but less than Rs. 1,600 per chest, Rs. 300 per chest.

On bids of Rs. 1,600 and upwards, but less than Rs. 2,000 per chest, Rs. 400 per chest.

And so on, Rs. 100 being added to the deposit for every bid additional, to the extent of Rs. 400.

6. The Promissory Notes taken on the day of sale under the last-mentioned condition, if remaining unredeemed at 4 o'clock of the fifth day following the day of sale, will be placed in the hands of the Solicitor to the Government for realization in such manner as to him shall seem fit.

7. No tender of money, Bank of Bengal receipts, or public securities, on account of Opium upon which the prescribed deposit may not have been made before 4 o'clock of the fifth day following the day of sale, will be afterwards accepted.

8. The Opium advertised for sale shall be paid for not later than by 4 o'clock of the fifteenth day from the day of sale, and in case any lots of such Opium shall not be so paid for and adjusted, then the cash deposit made under the fifth Condition or any public securities that may have been deposited on account of such lots or chests, shall be forfeited, and the Opium shall be disposed of on account of Government at such time and in such manner as the Member in charge shall think fit, and the first purchaser shall further be required to make good any loss or difference of price between that obtained at the re-sale and the amount at which the Opium was first purchased, forfeiting all advantages that may arise from such re-sale.

9. Purchasers taking out certificates or orders for the delivery of Opium after making full payment as above prescribed, shall have the option of naming the number of lots of their purchase, which they may desire to be included in each certificate or order; and it is to be clearly understood that the certificates or orders so taken out shall be considered final, and not afterwards changeable for other certificates or orders authorizing the delivery of single lots, or of a different number of lots or chests, whether more or less, than the number of lots or chests originally required to be included in each certificate or order.

10. No deposit of public securities under the fifth of the present Conditions will be received in this Office except from the party recorded as the purchaser in the sale book or his authorized Agent. The receipt for deposit of public securities will be granted only in the name of such purchaser, and the securities so deposited will be returned when payment in full has been made by the said purchaser or his order.

11. The officer superintending the sale on the part of the Government is empowered to reject, at his discretion, the bid of any individual, unless such individual shall, on demand, tender at the time a deposit either in Government of India Notes, Bank of Bengal Receipts, or Government Securities, a sum equal to the amount for which a Promissory Note would otherwise be taken under the fifth of these Conditions.

12. With a view to prevent fictitious biddings designed to obstruct the sale, it is hereby notified that the officer of Government superintending the sale shall be competent, at any time during the sale, to withdraw any unsold lot, and immediately to put it up again for sale at a maximum upset price, diminishing the same gradually until a bid is obtained, and the first *bonâ fide* bidder for a lot after it has been offered for sale in the mode here described shall be held and declared to be the purchaser of the said lot, and the officer of Government superintending the sale shall also be competent to dispose, in the same manner, of as many of the subsequent lots as he may think proper, provided always that no lot shall be sold below the minimum price of Rs. 800 specified in the second of these Conditions.

13. The purchaser of any lot shall have the option of naming and purchasing in immediate succession, at the same price and under the same conditions, any number of lots of the same agency Opium not exceeding altogether twenty-five lots, provided always that there remain a sufficient number of lots of the Opium to complete the said twenty-five.

14. In the event of any dispute or difference touching or concerning any matter or question arising out of the sale of the Opium included in this notification, or adjustment of the account thereof, the same shall and may be tried and decided in the High Court of Judicature at Fort William in Bengal.

15. The following papers will be exhibited for inspection on the day of sale, or may be seen previously to that date by personal application at the Office of the Board of Revenue:—No. 1, certificate of the Opium advertized for sale; No. 2, report of the examination of such Opium.

16. The public are hereby informed that, in providing the investment of the Behar and Benares Opium for the year 1873-74, the same precautions have been taken as those which have been observed during past years—to have the drug procured and sent down in a pure state, to have only the prescribed quantity of leaves used in forming the cakes, and to have the due proportion of Opium put into each cake. An account of the weight of the drug when packed at Behar and Benares, and a statement of the average weight of the chests, indiscriminately taken for the purpose of comparison from the despatches on arrival at Calcutta, may be seen on personal application at the Office of the Board of Revenue.

17. Any further information respecting weight or quality of the Opium advertized for sale that may be desired by parties connected with the trade will, as heretofore, be furnished to them on personal application at the Office of the Board of Revenue. But, in accordance with established usage, under no circumstances will the Member in charge entertain or recognize any claim to compensation for loss from any alleged deficiency of weight, abstraction of Opium, or adulteration of the drug, which may be preferred on reference to chests after the sale and delivery of the Opium for shipment.

18. It is hereby further notified that under the 6th Article of the Convention between Great Britain and France, dated the 7th March 1815, quoted below, the Agents in India of the French Government, or persons duly appointed by them, are entitled to demand that out of the quantities of Behar and Benares Opium declared as above for sale at the twelve sales of the year 1875, there shall be delivered to them, at the average of the particular sale or sales to which the Opium so applied for may belong, a quantity not exceeding in the aggregate 300 chests, and the Agents of the French Government must make requisition specifying the quantity of Opium required by them at any particular sale, within thirty days from the advertisement of such intended sale, provided however that the Agents of the French Government may make such requisition for the whole quantity within thirty days from the publication of this notification. If the Agent of the French Government shall not make the requisition for Opium within the time above mentioned, the entire quantity of about 45,000 chests of Behar and Benares, as above estimated, will be brought to sale in the usual manner; and if they shall make application for a quantity of Opium to be delivered to them out of the quantity advertized for sale at each or any of the twelve sales above mentioned, but shall not pay for it within the prescribed period of payment, the Government of Bengal reserves to itself the right of disposing of the Opium which the French Authorities may so fail to pay for, either by increasing the quantity reserved at the sale next ensuing the date of payment, or by selling it at a sale to be held expressly for the purpose.

	Chests.
Behar	25,800
Benares	19,200
Total	45,000

Article of the Convention above referred to.

Article VI.—"With regard to the trade in Opium, it is agreed between the high contracting parties that at each of the periodical sales of that article, there shall be reserved for the French Government, and delivered upon requisition duly made by the Agents of His Most Christian Majesty, or by the persons duly appointed by them, the number of chests so supplied for, provided that such supply shall not exceed three hundred chests in each year, and the price for the same shall be determined by the average rate at which Opium shall have been sold at every such periodical sale, it being understood that if the quantity of Opium applied for at any one time shall not be taken on account of the French Government by the Agents of His Most Christian Majesty within the usual period of delivery, the quantity so applied for shall nevertheless be considered as so much in reduction of the three hundred chests hereinbefore mentioned. The requisitions for Opium, as aforesaid, are to be addressed to the Governor-General at Calcutta within thirty days after notice of the intended sales shall have been published in the *Government Gazette*."—By order of the Member in charge.

W. H. GRIMLEY, *Offg. Secretary.*

BOARD OF REVENUE, FORT WILLIAM, the 16th November 1874.

CENTRAL RELIEF FUND.

Proceedings of the 26th Meeting of the Executive Committee, Central Relief Fund, held on the 30th September 1874.

PRESENT:

The HON'BLE J. INGLIS, C.S.I., *Chairman.*
The HON'BLE J. R. BULLEN SMITH.
The HON'BLE T. M. ROBINSON.
MOONSHEE AMEER ALI KHAN, *Bahadoor.*

I.—THE proceedings of the previous meeting were read and confirmed.

II.—The Chairman read a communication from the Presidency Commissioner, intimating that the Nuddea Collector would wait till relief is closed to report the total quantity of grain for which the relief fund is responsible.

Resolved.—That this matter stand over for the present, pending receipt of accounts of expenditure from the Bengal Government.

III.—The Chairman read two communications from Moharajah Ramkishen Sing Bahadoor of Gya, intimating that his mother, Moharanee Inderjeet Coonwer, had established an alms house in Khas Ticcory for distributing food among the poor of the place and strangers; and forwarding statements of the persons relieved from the beginning of April up to the 5th September 1874.

Resolved.—That the letters be sent to Government and that the Moharajah be informed of this, and thanked.

IV.—The Chairman read a letter from the Patna Commissioner, explaining that the grain expended in charitable relief by the Manager, Court of Wards, Raj Hutwa, was not on account of the Hutwa Raj, but was distributed by him as special relief officer of the Hutwa Sub-Division; that as there was no Government grain available there, the quantity required from time to time was drawn from the stores of the Hutwa Raj, and that this was done on the distinct understanding that the value of the grain so expended would be refunded.

Resolved.—That Government be informed that, under the explanation afforded, the Committee will bear the charge.

V.—A letter from the President of the Calcutta Council Society of Saint Vincent De Paul, enquiring why the Society's application for aid had been refused when the District Charitable Society had received assistance from the central fund, was read, and it was resolved that a reply be sent saying that the Committee regret they see no reason to alter their former decision.

VI.—The following cash statements and accounts were laid before the Meeting and ordered to be recorded, viz.:—

Bankoora for August.
Hazareebagh " "
Midnapore " "
Nuddea " "
Moorshedabad up to June 1874.

VII.—The following assignments were made, viz.:—

	Rs.
Bankoora	3,000
Beerbhoom	5,000
Patna Commissioner for Bettiah and other dispensaries ..	500
Total ..	8,500

and with regard to applications for Rs. 3,00,000 for the Burdwan District, and for Rs. 1,24,285 for Hooghly, submitted by the Commissioner of Burdwan, it was ordered that the Commissioner be requested to give details of the grounds on which the applications were based.

VIII.—The 26th fortnightly narrative of Government on the drought from the 4th to the 17th September 1874 was laid before the Committee and ordered to be recorded.

IX.—The Chairman read an application for relief from Mr. H. A. Dawson, an inmate of the House of Industry.

Resolved.—That the applicant be informed that the Committee regret their inability to grant him aid, and that he should apply to the District Charitable Society.

X.—The Honorary Treasurer submitted the following statement of funds:—

Central Famine Relief Fund, 30th September 1874.

		Rs.	A.	P.
Subscriptions to date		24,92,532	13	6
Government contribution		21,45,657	14	5
Total ..		46,38,190	11	11
Drafts on Treasuries		17,74,440	0	0
District Charitable Society		50,000	0	0
Roman Catholic Orphanages		3,090	0	0
Refund of Saharunpore subscription		1,804	12	0
		18,29,334	12	0
Local expenses		5,066	13	10
		18,34,401	9	10
Balance at Bank ..	27,42,445 3 9			
" with Treasurer ..	1,948 10 4			
		27,44,393	14	1
Outstanding subscriptions		59,395	4	0
Total ..		46,38,190	11	11

(Sd.) H. WOOD, *Treasurer.*

Proceedings of the 27th Meeting of the Executive Committee, Central Relief Fund, held on the 5th November 1874.

PRESENT:

THE HON'BLE V. H. SCHALCH, C.S.I., *Chairman.*
" " J. INGLIS, C.S.I.
" " J. R. BULLEN SMITH.
" " BABOO DOORGA CHURN LAHA.
" " RAJAH JOTENDRO MOHUN TAGORE.
MOONSHEE AMEER ALI KHAN BAHADOOR.

I.—Resolved with reference to the Midnapore Collector's application for funds to relieve distress caused by the cyclone.

That, as it is certain that there will be a large surplus after paying all demands arising from famine, the grant of a sum of money to relieve sufferers by the cyclone will be a fit object on which to expend a portion of the balance in hand, provided that the expenditure be limited under conditions satisfactory to the Committee.

That the Government of India, the Lord Mayor of London, the Mayor of Manchester, and the Lord Provost of Glasgow be asked whether they consent to the proposed appropriation of part of the surplus funds contributed through them to relieve sufferers by the cyclone.

The Calcutta Gazette.

WEDNESDAY, NOVEMBER 18, 1874.

PART II.

Advertisements.

[N.B.—Advertisements, Notices, &c., intended for insertion in this part of the Gazette cannot be received after Noon on Monday.]

ADVERTISEMENTS OF SALE.

NOTICE is hereby given that the proprietory right of Government to the undermentioned estate, situate in the district of Burdwan, will be put to sale at the Burdwan Collectorate on the 25th November 1874, corresponding with 10th Agrahan 1281 B.S.

The purchasers of this estate will be subject to the following conditions:—

1*st*.—If the amount of purchase-money do not exceed Rs. 100, the whole amount to be paid down at once.

2*nd*.—If the amount of purchase-money exceed Rs. 100, one-fourth of the amount bid to be immediately deposited. If the balance be not paid by noon of the 15th day after the sale, reckoning the day of sale as one, or if that day be a close holiday, then by the noon of the first succeeding office day, the sale to be cancelled, the sum deposited being forfeited to Government, and the estate to be again put up for sale at the risk of the defaulting purchaser after issue of advertisement as in the case of original sale.

3*rd*.—The estate will be sold revenue free to the highest bidder above the upset price.

No. in statement of Govt. estates.	No. on the District Roll.	Name of estate and pergunnah.	Approximate area in acres.	Upset price.	REMARKS.
			A. R. P.	Rs. A. P.	
62	2,790	Horrirampore, *alias* Moshidpore ..	2 2 23	10 0 0	

E. W. WHINFIELD, *Offg. Collector.*

BURDWAN COLLECTORATE, the 30th September 1874.

NOTICE is hereby given that the undermentioned plots of land, no longer required by the Government, situated in the district of Patna, will be put up to sale at the Collector's Office at Bankipore at 12 o'clock, on Monday, the 23rd November 1874, corresponding with 8th Aughran, 1281 *B.S.*

The purchasers of these plots will be subject to the following conditions :—

1st.—If the amount of purchase-money does not exceed Rs. 100, the whole amount to be paid down at once.

2nd.—If the amount of purchase-money exceeds Rs. 100, one-fourth of the amount bid to be immediately deposited. If the balance be not paid by noon of the fifteenth day after the sale, reckoning the day of sale as one, or if that day be a close holiday, then by noon of the first succeeding office day, the sale to be cancelled, the sum deposited being forfeited to Government, and the estate to be again put up for sale at the risk of the defaulting purchaser after issue of advertisement, as in the case of original sale.

3rd.—The plots will be sold revenue-free to the highest bidders.

4th.—The purchasers shall be put in possession on receipt of the orders of the Collector confirming the sales. But such possession shall be liable to be disturbed in case the final sanction of the Member of the Board of Revenue in charge should not be accorded to the proceedings.

Consecutive Lot Number.	Name of Zillah.	Pergunnah and Mouzah.	Number of mile on which the land is situated.	Situated on which side of the Railway.	Approximate area in bighas and acres.		Land excluded from sale from each lot.		Commencement and termination of lot.	Boundaries of lot.
					B. C. C.	A. R. P.	Reasons for exclusion.	A. R. P.		
296	Patna ...	Pergunnah Azimabad, Mouzah Metahpore.	403	South ...	7 0 0	2 1 10	.....	.....	Commences on 1,130 feet of mile 403, and terminates on 3,450 feet of same, as per plan.	North—By railway fencing. South—By zemindaree land and class C land of the railway. East—By railway company's tank. West—By nullah which is the western boundary of mouzah Metahpore.
297	ditto ...	ditto ...	403	North ...	7 10 0	2 1 37	.....	.....	Commences on 1,030 of mile 403, and terminates on 3,450 feet of same, as per plan.	North—By zemindaree land. South—By railway fencing. East—By railway level crossing. West—By nullah which is the western boundary of mouzah Metahpore.
298	ditto ...	Pergunnah Azimabad, Mouzah Ayarpore.	403	South ...	5 9 0	1 3 8	Retained by the Railway Company. Occupied by Railway Company's Tank. Occupied by roads and nullahs.	1 1 12 0 0 18 0 0 15 1 2 5	Commences on 3,480 feet of mile 403, and terminates at the end of same, as per plan.	North—By railway fencing. South—By zemindaree land. East—By nullah or western boundary of mouzah Metahpore. West—By end of mile 403, as per plan.
299	ditto ...	ditto ...	403	North ...	6 1 0	2 0 0	.....	.....	ditto ...	North—By zemindaree land. South—By railway fencing. East—By nullah or western boundary of mouzah Metahpore. West—By end of mile 403, as per plan.

200	ditto ...	Pergunnahs Azimabad and Phoolwaree, Mouzahs Ayarpore and Dhakunpoora.	404	South .	8 9 7	2 3 8	.....	.....	Commences at the end of mile 403, as per plan, and terminates on 3,050 feet of mile 404.	North—By railway fencing. South—By zemindaree land. East—By end of mile 403, as per plan. West—By railway level crossing.
201	ditto ...	ditto ...	404	North	8 9 7	2 3 8	.....	.....	ditto ...	North—By zemindaree land. South—By railway fencing. East—By end of mile 403, as per plan. West—By railway level crossing.
202	ditto ..	Pergunnahs Azimabad and Phoolwaree, Mouzahs Dherachuck and Sakuddy.	404	South ...	6 2 4	2 0 3	.....	.....	Commences on 3,080 feet of mile 404, and terminates at the end of same as per plan.	North—By railway fencing. South—By zemindaree land. East—By railway level crossing. West—By end of mile 404, as per plan.
203	ditto .	ditto ..	404	North ..	6 2 4	2 0 3	Occupied by roads.	0 0 12	ditto ..	North—By zemindaree land. South—By railway fencing. East—By railway level crossing.. West—By end of mile 404, as per plan.
204	ditto	ditto .	405	South ..	7 6 5	2 1 27	.....	.....	Commences at the end of mile 404, as per plan, and terminates on 2,410 feet of mile 405.	North—By railway fencing. South—By zemindaree land. East—By end of mile 404, as per plan. West—By nullah.
205	ditto ...	ditto ...	405	North ...	7 6 5	2 1 27	.....	.....	ditto ...	North—By zemindaree land. South—By railway fencing. East—By end of mile 404, as per plan. West—By nullah.
206	ditto ..	Pergunnah Phoolwaree, Mouzahs Dheerachuck, Sadhunpoora, and Paharpore.	405	South ...	11 10 0	3 3 8	.....	.....	Commences on 2,460 feet of mile 405, and terminates at the end of same, as per plan.	North—By railway fencing. South—By zemindaree land. East—By nullah. West—By end of mile 405, as per plan.
207	ditto ...	ditto ..	405	North ...	11 9 0	3 3 6	Occupied by road and nullah.	0 1 20	ditto ..	North—By zemindaree land. South—By railway fencing. East—By nullah. West—By end of mile 405, as per plan.
208	ditto ...	Pergunnah Phoolwaree, Mouzahs Paharpoor and Phoolwaree.	406	South ...	8 16 2	2 3 26	.....	.....	Commences at the end of mile 405, as per plan, and terminates on 2,225 feet of mile 406.	North—By railway fencing. South—By zemindaree land. East—By end of mile 405, as per plan. West—By eastern boundary of lot 310.
209	ditto ...	ditto ...	406	North ...	8 11 10	2 3 14	.....	.....	ditto ...	North—By zemindaree land. South—By railway fencing. East—By end of mile 405, as per plan. West—By eastern boundary of lot 311.

Consecutive Lot Number.	Name of Zillah.	Pergunnah and Mouzah.	Number of mile on which the land is situated.	Situated on which side of the Railway.	Approximate area in beeghas and acres.		Land excluded from sale from each lot.		Commencement and termination of lot.	Boundaries of lot.
					B. C. C.	A. R. P.	Reasons for exclusion.	A. R. P.		
310	Patna ...	Pergunnah Phoolwaree, Mouzah Phoolwaree.	406	South ...	10 9 1	3 1 33	.....	.....	Commences on 2,225 feet of mile 406, and terminates at the end of same, as per plan.	North—By railway fencing. South—By zemindaree land. East—By western boundary of lot 308. West—By end of mile 406, as per plan.
311	ditto ...	ditto ...	406	North ...	11 2 0	3 2 27	Occupied by road...	0 0 8	ditto ...	North—By zemindaree land. South—By railway fencing. East—By western boundary of lot 309. West—By end of mile 406, as per plan.
312	ditto ...	Pergunnah Phoolwaree, Mouzahs Phoolwaree and Kalilpoorah.	407	South ...	5 19 1	1 3 35	.....	.....	Commences on 200 feet of mile 407, and terminates on 1,800 feet of same, as per plan.	North—By railway fencing. South—By zemindaree land. East—By land retained by the railway company. West—Ditto.
313	ditto ...	ditto ...	407	North ...	7 9 0	2 1 35	.....	.....	Commences at the end of mile 406, as per plan, and terminates on 1,925 feet of mile 407.	North—By zemindaree land. South—By railway fencing. East—By end of mile 406, as per plan. West—By railway level crossing.
314	ditto ...	Pergunnah Phoolwaree, Mouzah Kalilpoorah, and Sooadpoora.	407	South ...	11 0 0	3 2 22	.....	.....	Commences on 1,970 feet of mile 407, and terminates at the end of same, as per plan.	North—By railway fencing. South—By zemindaree land. East—By land retained by the railway company. West—By end of mile 407, as per plan.
315	ditto ..	ditto ...	407	North ...	11 7 0	3 3 0	Retained by Railway Company.	0 2 9	Commences on 1,940 feet of mile 407, and terminates at the end of same, as per plan.	North—By zemindary land. South—By railway fencing. East—By railway level crossing. West—By end of mile 407, as per plan.
316	ditto ...	Pergunnah Phoolwaree, Mouzahs Sooadpoora and Buddlepoora.	408	South ...	6 5 9	2 0 12	.....	.....	Commences at the end of mile 407, as per plan, and terminates on 1,390 feet of mile 408.	North—By railway fencing. South—By zemindaree land. East—By end of mile 407 as per plan. West—By spoil bank of canal excavated by the Irrigation Department.
317	ditto ...	Pergunnah Phoolwaree, Mouzahs Sooadpoorah and Buddlepoora.	408	North ..	6 11 5	2 0 28	.....	.....	Commences at the end of mile 407, as per plan, and terminates on 1,390 feet of mile 408.	North—By zemindaree land. South—By railway fencing. East—By end of mile 407, as per plan. West—By spoil bank of canal excavated by the Irrigation Department.

318	ditto ...	Pergunnah Phoolwaree, Mouzah Buddlepoora.	408	South ..	9 1 4	3 0 0	.....	.....	Commences on 1,790 feet of mile 408, and terminates, on 4,000 feet of same, as per plan.	North—By railway fencing. South—By zemindaree land and road. East—By spoil bank of canal excavated by the Irrigation Department. West—By railway level crossing east of Dinapore station land.
319	ditto ...	ditto ...	408	North ...	7 3 4	2 1 19	Occupied by canal and spoil bank belonging to the Irrigation Department. Occupied by siding to goods shed.	1 1 8 0 0 38 1 2 6	Commences on 1,790 feet of mile 408, and terminates on 3,740 feet of same, as per plan.	North—By zemindaree land and road. South—By railway fencing. East—By spoil bank of canal excavated by the Irrigation Department. West—By land occupied by siding to goods shed.
320	ditto ...	Pergunnah Phoolwaree, Mouzah Salimpoor, Chatra.	409	South ...	6 12 0	2 0 29	.....	.....	Commences on 1,150 feet of mile 409 and terminates on 3,050 feet of same, as per plan.	North—By railway fencing. South—By zemindaree land. East—By Dinapore station land. West—By land retained by the railway company.
321	ditto ...	ditto ...	409	North ...	6 3 10	2 0 7	.....	.....	Commences on 1,500 feet of mile 409, and terminates on 3,120 feet of same, as per plan.	North—By zemindaree land. South—By railway fencing. East—By land retained by the railway company. West—By eastern boundary of lot 323.
322	ditto ...	Pergunnah Phoolwaree, Mouzahs Salimpoor, Chatra, and Sararee.	409	South ..	7 16 0	2 2 13	.....	.....	Commences on 3,150 feet of mile 409, and terminates at the end of same, as per plan.	North—By railway fencing. South—By zemindaree land. East—By land retained by the railway company. West—By end of mile 409, as per plan.
323	ditto ...	ditto ...	409	North ...	8 5 10	2 2 38	Retained by Railway Company. Occupied by permanent way meterials and enclosed by fencing.	0 0 20 0 1 8 0 1 28	Commences on 3,120 feet of mile 409, and terminates at the end of same, as per plan.	North—By zemindaree land. South—By railway fencing. East—By western boundary of lot 321. West—By end of mile 409, as per plan.
324	ditto ...	Pergunnah Phoolwaree, Mouzah Sararee.	410	South ...	9 0 0	2 3 36	.....	.....	Commences at the end of mile 409, as per plan, and terminates on 2,460 feet of mile 410.	North—By railway fencing. South—By zemindaree land. East—By end of mile 409, as per plan. West—By eastern boundary of lot 326.
325	ditto ...	ditto ...	410	North ...	9 8 0	3 0 18	.....	.....	Commences at the end of mile 409 as per plan, and terminates on 2,550 feet of mile 410.	North—By zemindaree land. South—By railway fencing. East—By end of mile 409, as per plan. West—By eastern boundary of lot 327.

Consecutive Lot Number.	Name of Zillah.	Pergunnah and Mouzah.	Number of mile on which the land is situated.	Situated on which side of the Railway.	Approximate area in bigahs and acres. B. C. C.	Approximate area in bigahs and acres. A. R. P.	Land excluded from sale from each lot. Reasons for exclusion.	Land excluded from sale from each lot. A. R. P.	Commencement and termination of lot.	Boundaries of lot.
326	Patna ...	Pergunnah Phoolwaree, Mouzahs Sararee and Gourgama.	410	South ...	8 0 0	2 2 23	Retained by Railway Company.	0 0 25	Commences on 2,460 feet of mile 410, and terminates on 3,960 feet of same, as per plan.	North—By railway fencing. South—By zemindaree land. East—By western boundary of lot 324. West—By nullah.
327	ditto ...	Pergunnah Phoolwaree, Mouzah Sararee.	410	North ...	9 1 8	3 0 0	.....	.....	Commences on 2,550 feet of mile 410, and terminates on 3,900 feet of same, as per plan.	North—By public thoroughfare. South—By railway fencing. East—By western boundary of lot 325. West—By village road.
328	ditto ...	Pergunnah Phoolwaree, Mouzahs Gourgama and Cotia.	410	South ...	5 10 0	1 3 11	.....	.....	Commences on 4,000 feet of mile 410, and terminates at the end of same, as per plan.	North—By railway fencing. South—By zemindaree land. East—By land retained by the railway company. West—By end of mile 410, as per plan.
329	ditto ...	ditto ...	410	North ...	6 0 0	1 3 38	Occupied by road...	1 3 12	Commences on 3,950 feet of mile 410, and terminates at the end of same, as per plan.	North—By zemindaree land. South—By railway fencing. East—By village road. West—By end of mile 410, as per plan.
330	ditto ...	Pergunnah Phoolwaree, Mouzahs Cotia and Munpoora.	411	South ...	12 5 0	4 0 8	Retained by Railway Company.	0 0 25	Commences at the end of mile 410, as per plan, and terminates on 2,570 feet of mile 411.	North—By railway fencing. South—By zemindaree land. East—By end of mile 410, as per plan. West—By land retained by the railway company.
331	ditto ...	ditto ...	411	North ...	13 5 0	4 1 21	.....	.....	Commences at the end of mile 410, as per plan, and terminates on 2,670 feet of mile 411.	North—By zemindaree land. South—By railway fencing. East—By end of mile 410, as per plan. West—By eastern boundary of lot 333.
332	ditto ...	Pergunnah Phoolwaree, Mouzah Dureapore.	411	South ...	12 16 0	4 0 37	Retained by Railway Company.	0 1 7	Commences on 2,770 feet of mile 411, and terminates at the end of same as per plan.	North—By railway fencing. South—By zemindaree land. East—By land retained by railway company. West—By end of mile 411, as per plan.
333	ditto ...	ditto ...	411	North ..	13 13 10	4 2 4	Retained by Railway Company between lots 330 and 332. Occupied by road...	0 1 2 0 0 20	Commences on 2,670 feet of mile 411, and terminates at the end of same, as per plan.	North—By zemindaree land. South—By railway fencing. East—By western boundary of lot 331. West—By end of mile 411, as per plan.

334	ditto ...	Pergunnahs Phoolwaree and Muneer, Mouzahs Dureapore and Neora.	412	South ...	10	2	5	3	1	15	.....	.....	Commences at the end of mile 411, as per plan, and terminates on 1,900 feet of mile 412.	North—By railway fencing. South—By zemindaree land. East—By end of mile 411, as per plan. West—By railway level crossing.
335	ditto ...	ditto ...	412	North ...	13	2	8	4	1	14	.....	.....	ditto ...	North—By zemindaree land. South—By railway fencing. East—By end of mile 411, as per plan West—By railway level crossing.
336	ditto ...	Pergunnahs Phoolwaree and Muneer, Mouzahs Neora, Goorhena, and Koosehree.	412	South ...	14	12	0	4	3	12	.....	.....	Commences on 1,920 feet of mile 412, and terminates at the end of same, as per plan	North—By railway fencing. South—By zemindaree land. East—By railway level crossing. West—By end of mile 412, as per plan.
337	ditto ..	ditto ...	412	North ...	10	12	0	3	2	1	Occupied by road...	0 0 6	ditto ...	North—By zemindaree land. South—By railway fencing. East—By railway level crossing. West—By end of mile 412, as per plan.
338	ditto ...	Pergunnah Muneer, Mouzah Koosehree.	413	South ...	8	2	0	2	2	29	Retained by Railway Company.	0 0 22	Commences at the end of mile 412, as per plan, and terminates on 2,020 feet of mile 413.	North—By railway fencing. South—By zemindaree land. East—By end of mile 412, as per plan. West—By railway level crossing.
339	ditto ...	ditto ...	413	North ...	12	2	10	4	0	2	.....	.....	ditto ..	North—By zemindaree land. South—By railway fencing. East—By end of mile 412, as per plan. West—By railway level crossing.
340	ditto ...	Pergunnah Muneer, Mouzahs Koosehree and Purnea.	413	South ...	15	16	11	5	0	35	.....	.....	Commences on 2,045 feet of mile 413, and terminates at the end of same, as per plan.	North—By railway fencing. South—By zemindaree land. East—By railway level crossing. West—By end of mile 413, as per plan.
341	ditto ...	ditto ...	413	North ...	12	0	0	3	3	35	Occupied by road...	0 0 5	ditto ...	North—By zemindaree land. South—By railway fencing. East—By railway level crossing. West—By end of mile 413, as per plan.
342	ditto ...	Pergunnah Muneer, Mouzahs Purnea and Mirzapore.	414	South ...	12	5	0	4	0	8	Retained by Railway Company.	0 1 28	Commences at the end of mile 413, as per plan, and terminates on 2,620 feet of mile 414	North—By railway fencing. South—By zemindaree land. East—By end of mile 413, as per plan. West—By railway level crossing.
343	ditto ...	ditto ...	414	North ...	13	10	0	4	1	34	.....	.....	ditto ..	North—By zemindaree land. South—By railway fencing. East—By end of mile 413, as per plan. West—By railway level crossing.

Consecutive Lot Number.	Name of Zillah.	Pergunnah and Mouzah.	Number of mile on which the land is situated.	Situated on which side of the Railway.	Approximate area in beighas and acres.		Land excluded from sale from each lot.		Commencement and termination of lot.	Boundaries of lot.
					B. C. C.	A. R. P.	Reasons for exclusion.	A. R. P.		
344	Patna ...	Pergunnah Muneer, Mouzahs Mukdoompore and Jeyteepore.	414	South ...	19 7 0	6 1 24	Retained by Railway Company.	0 1 18	Commences on 2,645 feet of mile 414, and terminates at the end of same, as per plan.	North—By railway fencing. South—By zemindary land. East—By railway level crossing. West—By end of mile 414, as per plan.
345	ditto ...	Pergunnah Muneer, Mouzahs Mirzapore, Madhoorampore, Koosla and Jyteepore.	414	North ...	15 8 0	5 0 15	Occupied by road.	0 0 7	ditto ..	North—By zemindary land. South—By railway fencing. East—By railway level crossing. West—By end of mile 414, as per plan.
346	ditto ...	Pergunnah Muneer, Mouzahs Jyteepore.	415	South ...	11 16 12	3 3 26	Retained by Railway Company.	0 1 39	Commences at the end of mile 414, as per plan, and terminates on 2,450 feet of mile 415.	North—By railway fencing. South—By zemindary land. East—By end of mile 414, as per plan. West—By eastern boundary of lot 348.
347	ditto ...	ditto ...	415	North ...	11 16 4	3 3 25	.....	.....	ditto ...	North—By zemindary land. South—By railway fencing. East—By end of mile 414, as per plan. West—By eastern boundary of lot 349.
348	ditto ...	Pergunnah Muneer, Mouzahs Jyteepore and Sreechundpore.	415	South ...	13 19 0	4 2 18	.....	.....	Commences on 2,450 feet of mile 415, and terminates at the end of same, as per plan.	North—By railway fencing. South—By zemindaree land. East—By western boundary of lot 346. West—By end of mile 415 as per plan.
349	ditto ...	ditto ...	415	North ...	13 7 0	4 1 26	.....	.....	ditto ...	North—By zemindaree land. South—By railway fencing. East—By western boundary of lot 347. West—By end of mile 415, as per plan.
350	ditto ...	Pergunnah Muneer, Mouzahs Sreechundpore and Bussowar.	416	South ...	7 9 8	2 1 36	Retained by Railway Company.	0 0 38	Commences at the end of mile 415, as per plan, and terminates on 1,430, feet of mile 416.	North—By railway fencing. South—By zemindaree land. East—By end of mile 415, as per plan. West—By land retained by the railway company.
351	ditto ...	ditto ...	416	North ...	8 5 8	2 2 38	.....	.....	Commences at the end of mile 415, as per plan, and terminates on 1,430 feet of mile 416.	North—By zemindaree land. South—By railway fencing. East—By end of mile 415, as per plan. West—By eastern boundary of lot 353.

352	ditto ...	Pergunnah Muneer, Mouzah Bussowar.	416	South ...	8 15 0	2 3 23	Retained by Railway Company.	0 0 26	Commences on 1,530 feet of mile 416, and terminates on 3,130 feet of same, as per plan.	North—By railway fencing. South—By zemindaree land. East—By land retained by the railway company. West—By ditto.
353	ditto ...	ditto ...	416	North ...	10 3 0	3 1 17	.....	.....	Commences on 1,430 feet of mile 416, and terminates on 3,160 feet of same, as per plan.	North—By zemindaree land. South—By railway fencing. East—By western boundary of lot 351. West—By nullah.
354	ditto ...	Pergunnah Muneer, Mouzahs Bussowar, Dichut Chuck, and Sumseera.	416	South ...	8 19 4	2 3 34	Retained by Railway Company.	0 1 1	Commences on 3,260 feet of mile 416, and terminates at the end of same, as per plan.	North—By railway fencing. South—By zemindary land. East—By land retained by railway company. West—By end of mile 416 as per plan.
355	ditto ...	ditto ...	416	North ...	9 8 8	3 0 18	Retained by Railway Company between lots 350 and 352 Ditto 352 and 354 Occupied by roads and nullahs.	0 0 29 0 0 36 0 0 20 1 0 30	Commences on 3,220 feet of mile 416, and terminates at the end of the same, as per plan.	North—By zemindary land. South—By railway fencing. East—By nullah. West—By end of mile 416 as per plan.
356	ditto ...	Pergunnah Muneer, Mouzah Sumseera.	417	South ...	7 9 0	2 1 34	.....	.....	Commences at the end of mile 416, as per plan, and terminates on 1,975 feet of mile 417.	North—By railway fencing. South—By zemindary land. East—By end of mile 416, as per plan. West—By land retained by railway company.
357	ditto ...	ditto ...	417	North ...	7 3 2	2 1 19	.....	.....	ditto ...	North—By zemindary land. South—By railway fencing. East—By end of mile 416, as per plan. West—By nullah.
358	ditto ...	Pergunnah Muneer, Mouzahs Luchmeepore, and Bissenpore.	417	South ...	12 2 12	4 0 2	.....	.....	Commences on 2,255 feet of mile 417, and terminates at the end of same, as per plan.	North—By railway fencing. South—By zemindary land. East—By nullah. West—By end of mile 417, as per plan.
359	ditto ...	Pergunnah Muneer, Mouzahs Luchmeepore and Bissenpore.	417	North ...	13 10 0	4 1 34	Retained by Railway Company. Occupied by Nullah.	0 1 8 0 2 0 0 3 8	Commences on 2,180 feet of mile 417, and terminates at the end of same, as per plan.	North—By zemindary land. South—By railway fencing. East—by nullah. West—By end of mile 417, as per plan.
360	ditto ...	Pergunnah Muneer, Mouzahs Bissenpore and Sabaspore.	418	South ...	8 7 3	2 3 2	Retained by Railway Company.	0 1 9	Commences at the end of mile 417, as per plan, and terminates on 2,260 feet of mile 418.	North—By railway fencing. South—By zemindary land. East—By end of mile 417, as per plan. West—By land retained by railway company.

Consecutive Lot Number.	Name of Zillah.	Pergunnah and Mouzah.	Number of mile on which the land is situated.	Situated on which side of the Railway.	Approximate area in bheghas and acres.		Land excluded from sale from each lot.		Commencement and termination of lot.	Boundaries of lot.
					B. C. C.	A. R. P.	Reasons for exclusion.	A. R. P.		
361	Patna ...	Pergunnah Muneer, Mouzahs Bissenpore, and Sabaspore.	418	North ...	8 15 0	2 3 23	.....	.....	Commences at the end of mile 417, as per plan, and terminates on 2,210 feet of mile 418.	North—By zemindary land. South—By railway fencing. East—By end of mile 417, as per plan. West—By eastern boundary of lot 363.
362	ditto ...	Pergunnah Muneer, Mouzahs Anumpore and Mahudeepore.	418	South ...	21 17 0	7 0 36	.....	.....	Commences on 2,680 feet of mile 418, and terminates at the end of same, as per plan.	North—By railway fencing. South—By zemindary land. East—By land retained by the railway company. West—By end of mile 418, as per plan.
363	ditto ...	ditto ...	418	North ...	14 11 10	4 3 11	Retained by Railway Company between lots 360 and 362.	0 2 14	Commences on 2,210 feet of mile 418, and terminates at the end of same, as per plan.	North—By class D land of the railway. South—By railway fencing. East—By western bounday of lot 361. West—By end of mile 418, as per plan.
364	ditto ...	Pergunnah Muneer, Mouzahs Anumpore, Mahudeepore, and Beheeta.	419	South ..	19 0 0	6 1 5	Retained by Railway Company.	0 2 18	Commences at the end of mile 418, as per plan, and terminates on 2,930 feet of mile 419.	North—By railway fencing. South—By zemindary land. East—By end of mile 418, as per plan. West—By Beheeta Station land and eastern boundary of lot 366.
365	ditto ...	ditto ..	419	North ...	10 12 12	3 2 3	.....	.....	ditto ...	North—By class D land of the railway. South—By railway fencing. East—By end of mile 418, as per plan. West—By Beheeta Station land
366	ditto ...	Pergunnah Muneer, Mouzah Beheeta.	419	South ...	3 5 0	1 0 12	.....	.....	Commences on 2,930 feet of mile 419, and terminates at the end of same, as per plan.	North—By railway fencing. South—By zemindary land. East—By western boundary of lot 364. West—By end of mile 419, as per plan.
367	ditto ...	ditto ...	419	North ...	4 18 0	1 2 19	.....	.....	ditto ...	North—By zemindary land. South—By class D land of the railway. East—By ditto. West—By end of mile 419, as per plan.
368	ditto ...	Pergunnah Muneer, Mouzah Beheeta.	420	South ...	11 3 0	3 2 30	.....	.....	Commences on 25 feet of mile 420, and terminates on 1,420 feet of same, as per plan.	North—By railway fencing. South—By zemindary land. East—By railway level crossing. West—By land retained by the railway company.

369	ditto	...	ditto	...	420	North ...	5 8 0	1 3 6	.....	.....	ditto ...	North—By class D land of the railway. South—By railway fencing. East—By railway level crossing. West—By east boundary of lot 371.
370	ditto	...	ditto	...	420	South ...	18 10 8	6 0 20	.....	.....	Commences on 1,620 feet of mile 420, and terminates on 4,160 feet of same, as per plan.	North—By railway fencing. South—By zemindary land. East—By land retained by the railway company. West ditto.
371	ditto	...	ditto		420	North ...	11 3 8	3 2 31	.....	.....	Commences on 1,420 feet of mile 420, and terminates on 4,160 feet of same, as per plan.	North—By class D land of the railway. South—By railway fencing. East—By western boundary of lot 369. West—By eastern boundary of lot 373.
372	ditto	...	Pergunnah Muneer, Mouzahs Bagourpore and Dalourpore.		420	South ...	6 3 8	2 0 7	.....	.....	Commences on 4,580 feet of mile 420, and terminates at the end of same, as per plan.	North—By railway fencing. South—By zemindary land. East—By land retained by the railway company. West—By end of mile 420, as per plan.
373	ditto	...	ditto		420	North ...	5 11 8	1 3 15	Retained by Railway Company. Occupied by road	1 1 9 0 0 8 1 1 17	Commences on 4,160 feet of mile 420, and terminates at the end of same, as per plan.	North—By class D land of the railway. South—By railway fencing East—By western boundary of lot 371. West—By end of mile 420, as per plan.
374	ditto	..	Pergunnah Muneer, Mouzah Dalourpore.		421	South ...	18 16 11	6 0 36	Retained by Railway Company.	1 0 29	Commences at the end of mile 420, as per plan, and terminates on 2,800 feet of 421.	North—By railway fencing. South—By zemindary land. East—By end of mile 420, as per plan. West—By railway level crossing.
375	ditto	...	Pergunnah Muneer. Mouzah Doomree and Dalourpore.		421	North ...	12 3 4	4 0 3	.....	.....	ditto ...	North—By class D land of the railway. South—By railway fencing. East—By end of mile 420, as per plan. West—By railway level crossing.
376	ditto	...	Pergunnah Muneer, Mouzah Dalourpore.		421	South ...	9 15 4	3 0 37	Retained by Railway Company.	0 0 37	Commences on 2,830 feet of mile 421, and terminates on 5,160 feet of same, as per plan.	North—By railway fencing. South—By zemindary land. East—By railway level crossing. West—By land retained by the railway company.
377	ditto	...	ditto		421	North ...	10 8 4	3 1 31	Occupied by Nullah.	0 1 20	Commences on 2,830 feet of mile 421, and terminates at the end of same, as per plan.	North—By zemindary land. South—By railway fencing. East—By railway level crossing. West—By end of mile 421, as per plan.

Consecutive Lot Number.	Name of Zillah.	Pergunnah and Mouzah.	Number of mile on which the land is situated.	Situated on which side of the Railway.	Approximate area in bigahs and acres.		Land excluded from sale from each lot.		Commencement and termination of lot.	Boundaries of lot.
					B. C. C.	A. R. P.	Reasons for exclusion.	A. R. P.		
378	Patna ...	Pergunnah Muneer, Mouzahs Delourpore and Doulutpore.	422	South ...	9 18 12	3 1 6	Retained by Railway Company.	0 3 14	Commences on 385 feet of mile 422, and terminates on 1,925 feet of same, as per plan.	North—By railway fencing. South—By zemindary land. East—By land retained by the railway company. West—By land retained by the railway company
379	ditto ...	ditto ...	422	North ...	13 15 12	4 2 9	.....	.....	Commences at the end of mile 421, as per plan, and terminates on 2,260 feet of mile 422.	North—By zemindary land. South—By railway fencing. East—By end of mile 421, as per plan. West—By nullah.
380	ditto ...	Pergunnah Muneer, Mouzahs Dureapore and Paulee.	422	South ...	17 5 4	5 2 33	.....	.....	Commences on 2,525 feet of mile 422, and terminates at the end of same, as per plan.	North—By railway fencing. South—By zemindary land. East—By land retained by the railway company. West—By end of mile 422, as per plan.
381	ditto ...	ditto ...	422	North ...	18 15 8	6 0 33	Retained by Railway Company between lots 378 and 380. Occupied by nullah between lots 379 and 381.	1 1 0 0 0 30 1 1 30	Commences on 2,335 feet of mile 422, and terminates at the end of same, as per plan.	North—By zemindary land. South—By railway fencing. East—By nullah. West—By end of mile 422, as per plan.
382	ditto ...	Pergunnah Muneer, Mouzah Paulee.	423	South ...	20 8 0	6 3 0	Retained by Railway Company.	1 1 4	Commences at the end of mile 422, as per plan, and terminates on 3,000 feet of mile 423.	North—By railway fencing. South—By zemindary land. East—By end of mile 422, as per plan. West—By land retained by the railway company.
383	ditto ...	ditto ...	423	North ...	26 10 0	8 3 1	.....	.....	ditto ..	North—By zemindary land. South—By railway fencing. East—By end of mile 422, as per plan. West—By eastern boundary of lot 385.
384	ditto ...	Pergunnah Muneer, Mouzah Perreo.	423	South ...	21 15 0	7 0 31	Retained by Railway Company.	0 3 13	Commences on 3,300 feet of mile 423 and terminates at the end of same, as per plan.	North—By railway fencing. South—By zemindary land. East—By land retained by railway company. West—By end of mile 423, as per plan.

385	ditto ...	ditto ...	423	North ...	24	16	0	8	0	32	Retained by Railway Company between lots 382 and 384.	0 3 18	ditto ...	North—By zemindary land. South—By railway fencing. East—By western boundary of lot 383. West—By end of mile 423, as per plan.
386	ditto ...	ditto ...	424	South ...	14	16	0	4	3	23	.....	.....	Commences at the end of mile 423, as per plan, and terminates on 1,400 feet of mile 424.	North—By railway fencing. South—By zemindary land. East—By end of mile 423, as per plan. West—By river Soane.
387	ditto ...	ditto ...	424	North ...	9	12	8	3	0	29	.....	.....	Commences at the end of mile 423, as per plan, and terminates on 900 feet of mile 424.	North—By zemindary land. South—By railway fencing. East—By end of mile 423, as per plan. West—By permanent land of the railway.

MONGHYR, RAILWAY DEPUTY COLLECTOR'S OFFICE, the August 1874.

W. HEYSHAM, *Offg. Railway Deputy Collector.*

اشتہار نامہ کچہري ريلوے ڈپوٹي کلکٹري اجلاس مسٹر وليم هشم صاحب ريلوے ڈپوٹي کلکٹر مقام مونگير

اس تحريرکي روسے سبهونکو واقف کيا جاتا هي‌که ضلع پٹنه‌کے علاقه مين سرکار بهادرکے خريده ني‌کلاس زمين يعني جو زمين ريلوے‌کمپني کو رسته تيارکرنيکے وقت ديا گيا تها وهي‌سب زمين ريلوے کمپني کا اور درکار نهونيکے سبب سرکار بهادر واپس ليکر اس جانب کو فروخت کرنيکا اختيار دي هين اسواسطے بموجب اوس اختيار‌کے تفصيل کي لکهي هوئي لاٹهاے کي زمين بتاريخ ۲۳ نومبر سنه ۱۸۷۴ع مطابق ۸ اگهن سنه ۱۲۸۱ بنگله روز دوشنبه مقام باقي پور‌کے کلکٹر صاحب‌کے کچهري اس جانب‌کے اجلاس مين نيلام پر چڑهائے جائينگے اُون زمينوں کي خريدارونکو نيچے کي لکهي هوئي شرطونکے پابند هونا پڑيگا فقط

پهلي شرط—اگر تعداد زر ثمن ايک سو روپيه سے زياده نهو تو کل روپيه يکبارگي ادا کئے جائينگے فقط

دوسري شرط—اگر تعداد زر ثمن ايک سو روپيه سے زياده هو تو جسقدر روپيه مين نيلام هو اوسکا ايک چوتهائي الفور دخل کرنا پڑيگا اور اگر باقي روپيه نيلام‌کے بعد نيلام کي تاريخ سے که وه تاريخ بهي ايک روز شمار کيا جايگا پندرهوين دن‌کے دو پهر تک ادا نکئے جائين يا اگر وه روز تعطيل کا هو جس مين که دفتر بند رهے تو اوسکے بعد هي جس روز پهلے دفتر کهلے اوسکے دو پهر تک ادا نکيا جاے تو نيلام باطل هوجايگا اور جسقدر روپيه دخل هوچکے هون وه سرکار مين ضبط هو جائينگے اور وه جايداد پهر مثل پهلے نيلام‌کے اشتهار جاري هونيکے بعد نيلام پر چڑهائے جائينگے اور اوسکا جوکهم خريدار باقيدار کو اوٹهانا پڑيگا فقط

تيسري شرط—وه سب زمين سب سے زياده قيمت کي بولي بولنے والون کو بطور لاخراج‌کے دئے جائينگے فقط

چوتهي شرط—صاحب کلکٹر‌کے احکام متضمن بحالي نيلام‌کے پهنچنے پر خريدارون کو دخل دلايا جايگا مگر جس صورت مين که وه صاحب ممبر بورڈ اف ريونيو جو اسکام‌کے متعهد هون اون کارروائيون کي سنعه منظوري ناطق نه بخشين تو اوس دخيلکاري مين فتور آئيگا فقط

لاٹ نمبر	نام ضلع	نام موضع وپرگنه	اندر زمين واقع هي اون ميلون کي تعداد جنکے	ريلوے‌کے کس طرف واقع هي	تخميني موازي لاٹ بحساب بيگهه اور ايکر: بيگهه	کٹهه	چهٹانک	ايکر	رود	پول	وه زمين جو هرلاٹ مين نيلام سے مستثنی کي گاي هي: خارج هونيکي وجوه	ايکر	رود	پول	لاٹ کي شروع اور انتها	لاٹ کي چوحدي
۲۹۶	ضلع پٹنه	پرگنه عظيم‌اباد موضع مبٹها پور	۴۰۳	دکهن	۷	۰	۰	۲	۱	۱	....		....		۴۰۳ ميل‌کے ۱۱۳۰ فٹ سے شروع اور اُسيکے ۳۴۵۰ فٹ تک ختم	اوتر ريلوي کا گهراو دکهن زمينداري زمين ريلوي‌کمپني‌کا سي‌کلاس زمين پورب ريلوي کمپني کا تالاب پچهم نالا جوکه مبٹا پورموضع‌کے پچهم سيوانه مين هي
۲۹۷	ايضا	پرگنه ايضا موضع ايضا	۴۰۳	اوتر	۷	۱۰	۰	۲	۱	۳۷	....		....		۴۰۳ ميل‌کے ۱۰۳۰ فٹ سے شروع اور اوسيکے ۳۴۵۰ فٹ تک ختم	اوتر زمينداري زمين دکهن ريلوي کا گهراو پورب ريلوي لوالکوا سنگ پچهم نالا جوکه مبٹاپورموضع‌کے پچهم سيوانه مين هي
۲۹۸	ايضا	پرگنه ايضا موضع ايارپور	۴۰۳	دکهن	۵	۹	۰	۱	۳	۸	ريلوي‌کمپني‌کے رکها هوا زمين ريلوي‌کمپني‌کا تالاب کا شامل نالا و رسته	۱ ۰ ۰ ۰ ۱	۱ ۰ ۰ ۰ ۲	۱۲ ۱۸ ۱۵ ۵ ۵	۴۰۳ ميل‌کے ۳۴۸۰ فٹ سے شروع اور اُسيکے اخير تک ختم	اوتر ريلوي کا گهراو دکهن زمينداري زمين پورب نالا يا که مبٹه پور موضع‌کے سيوانه پچهم ۴۰۳ ميل‌کے اخير مطابق نقشه

۲۹۹	ایضا	ایضا	۴۰۳	اوتر	۶	۱	۰	۲	۰	۰	....	....			ایضا			اوتر زمینداري زمین دکھن ریلوے کا گھراو پورب نالا یا کہ میڈھ پور موضع کے میونہ پچھم ۴۰۳ میل کے اخیر مطابق نقشہ
۳۰۰	یضا	ایضا و پھلواري موضع ایار پور و ھیکنپورہ	۴۰۴	دکھن	۸	۹	۷	۲	۳	۸	....	....			۴۰۳ میل کے اخیر سے شروع اور ۴۰۴ میل کے ۳۰۵۰ فٹ تک ختم مطابق نقشہ			اوتر ریلوے کا گھراو دکھن زمینداري زمین پورب ۴۰۳ میل کے اخیر مطابق نقشہ پچھم ریلوي لوالگرا سنگ
۳۰۱	ایضا	ایضا	۴۰۴	اوتر	۸	۹	۷	۲	۳	۸	....	....			ایضا			اوتر زمینداری زمین دکھن ریلوے کا گھراو پورب ۴۰۳ میل کے اخیر مطابق نقشہ پچھم ریلوی لوالگراسنگ
۳۰۲	ایضا	پرگنہ ایضا موضع دھیرا چک و سکڑي	۴۰۴	دکھن	۶	۲	۴	۲	۰	۳	....	....			۴۰۴ میل کے ۳۰۸۰ فٹ سے شروع اور اوسی کے اخیر تک ختم مطابق نقشہ			اوتر ریلوے کا گھراو دکھن زمینداري زمین پورب ریلوي لوالگراسنگ پچھم ۴۰۴ میل کے اخیر مطابق نقشہ
۳۰۳	ایضا	ایضا	۴۰۴	اوتر	۶	۲	۴	۳	۰	۳	رستہ	....	۰	۰	ایضا		۱۲	اوتر زمینداري زمین دکھن ریلوے کا گھراو پورب ریلوي لوالگراسنگ پچھم ۴۰۴ میل کے اخیر مطابق نقشہ
۳۰۴	ایضا	ایضا	۴۰۵	دکھن	۷	۶	۵	۹	۱	۲۷	....	....			۴۰۴ میل کے اخیر سے شروع اور ۴۰۵ میل کے ۲۴۱۰ فٹ تک ختم مطابق نقشہ			اوتر ریلوے کا گھراو دکھن زمینداري زمین پورب ۴۰۴ میل کے اخیر مطابق نقشہ پچھم نالا
۳۰۵	ایضا	ایضا	۴۰۵	اوتر	۷	۶	۵	۲	۱	۲۷	....	....			ایضا			اوتر زمینداري زمین دکھن ریلوے کا گھراو پورب ۴۰۴ میل کے اخیر مطابق نقشہ پچھم نالا
۳۰۶	ایضا	پرگنہ پھلواري موضع و پھیراچک و سادھنپورہ و پھاز پور	۴۰۵	دکھن	۱۱	۱۰	۰	۳	۳	۸	....	....			۴۰۵ میل کے ۲۴۶۰ فٹ سے شروع اور اوسي کے اخیر تک ختم مطابق نقشہ			اوتر ریلوي کا گھراو دکھن زمینداري زمین پورب نالا پچھم ۴۰۵ میل کے اخیر مطابق نقشہ

لاٹ نمبر	نام ضلع	نام پرگنہ و موضع	اندر زمین واقع ہی یا اوپر زمین واقع ہی	تعداد چک	ریلوے کے کنارے	تخمیني موزي لاٹ بحساب بیگھہ اور ایکر					وہ زمین جو ہر لاٹ مین نیلام سے مستثني کي گئي ہي			لاٹ کي شروع اور انتہا	لاٹ کي چوحدي
						بیگھہ	کٹھہ	چھٹانک	ایکر	رود	پول	خارج ہونیکي وجوہ	ایکر	رود	پول		
۳۰۷	ضلع پٹنہ	پرگنہ بھولواري و موضع پھیرا چک رسادھن پورو پہاڑپور		۴۰۵	ارتر	۱۱	۹	۰	۳	۳	۶	رستہ و نالا	۰	۱	۲۰	۴۰۵ میل ے ۲۴۶۰ فٹ سے شروع اور اُسیکے اخیر تک ختم مطابق نقشہ	اوترزمینداري زمین دکھن ریلوي کا گھراو پورب نالا پچھم ۴۰۵ میل ے اخیر مطابق نقشہ
۳۰۸	ایضا	پرگنہ ایضا موضع پہاڑ پورو بھولواري		۴۰۶	دکھن	۸	۱۶	۲	۲	۳	۲۶	....		.....		۴۰۵ میل ے اخیر سے شروع اور ۴۰۶ میل ے ۲۲۲۵ فٹ تک ختم	اوتر ریلوي کا گھراو دکھن زمینداري زمین پورب ۴۰۵ میل ے اخیر مطابق نقشہ پچھم ۳۱۰ نمبر لاٹ کا پورب سیوانہ
۳۰۹	ایضا	پرگنہ ایضا موضع پہاڑ پور و بھولواري		۴۰۶	اوتر	۸	۱۱	۱۰	۲	۳	۱۴	....		....		ایضا	اوترزمینداري زمین دکھن ریلوي کا گھراو پورب ۴۰۵ میل ے اخیر مطابق نقشہ پچھم ۳۱۱ نمبر لاٹ کا پورب سیوانہ
۳۱۰	ایضا	پرگنہ ایضا موضع بھولواري		۴۰۶	دکھن	۱۰	۹	۱	۳	۱	۳۳	.....		....		۴۰۶ میل ے ۲۲۲۵ فٹ سے شروع اور اوسیکے اخیر تک ختم مطابق نقشہ	اوتر ریلوي کا گھراو دکھن زمینداري زمین پورب ۳۰۸ نمبر لاٹ کا پچھم سیوانہ پچھم ۴۰۶ میل ے اخیر مطابق نقشہ
۳۱۱	ایضا	ایضا		۴۰۶	اوتر	۱۱	۲	۰	۳	۲	۲۷	رستہ	۰	۰	۸	ایضا	اوترزمینداري زمین دکھن ریلوي کا گھراو پورب ۳۰۹ نمبر لاٹ کا پچھم سیوانہ پچھم ۴۰۶ میل ے اخیر مطابق نقشہ
۳۱۲	ایضا	پرگنہ ایضا موضع ایضا و کلیلپورہ		۴۰۷	دکھن	۵	۱۹	۰	۱	۳	۳۵	....		....		۴۰۷ میل ے ۲۰۰ فٹ سے شروع اور اوسیکے ۱۸۰۰ فٹ تک ختم مطابق نقشہ	اوتر ریلوي کا گھراو دکھن زمینداري زمین پورب ریلوي کمپني کا رکھا ہوا زمین پچھم ایضا

						۷	۹	۰	۲	۱	۰۵	....	....	....	۴۰۶ میل کے اخیر سے شروع اور ۴۰۷ میل کے ۱۹۲۵ فٹ تک ختم مطابق نقشہ	اوتر زمینداري زمین دکھن ریلوي کا گھراو پورب ۴۰۶ میل کے اخیر پچھم ریلوي لوالکرا سنگ
۳۱۴	ایضا	پرگنہ پیلواري موضع کلیل پورہ و سود پورہ	۴۰۷	دکھن	۱۱	۰	۰	۳	۲	۲۲	.....	....	....	۴۰۷ میل کے ۱۹۷۰ فٹ سے شروع اور اُسیکے اخیر تک ختم مطابق نقشہ	اوتر ریلوي کا گھراو دکھن زمینداری زمین پورب ریلوی کمپنی کا رکھا ہوا زمین پچھم ۴۰۷ میل کے اخیر مطابق نقشہ
۳۱۵	ایضا	ایضا	۴۰۷	اوتر	۱۱	۷	۰	۳	۳	۰	ریلوے کمپني کا رکھا ہوا زمین	....	۰	۲	۹	۴۰۷ میل کے ۱۹۴۰ فٹ سے شروع اور اوسیکے اخیر تک ختم مطابق نقشہ	اوتر زمینداري زمین دکھن ریلوي کا گھراو پورب ریلوي لوالکراسنگ پچھم ۴۰۷ میل کے اخیر مطابق نقشہ
۳۱۶	ایضا	پرگنہ ایضا موضع سودپورہ وبادلپورہ	۴۰۸	دکھن	۶	۵	۹	۰	۲	۱۲	....	....				۴۰۷ میل کے اخیر سے شروع اور ۴۰۸ میل کے ۱۳۹۰ فٹ تک ختم مطابق نقشہ	اوتر ریلوي کا گھراو دکھن زمینداري زمین پورب ۴۰۷ میل کے اخیر پچھم اري گیشن ڈیپارٹمنٹ کا کھال کے پہاڑ
۳۱۷	ایضا	ایضا	۴۰۸	اوتر	۶	۱۱	۵	۰	۲	۲۸	....	....				ایضا	اوتر زمینداري زمین دکھن ریلوي کا گھراو پورب ۴۰۷ میل کے اخیر مطابق نقشہ پچھم اري گشن ڈیپارٹمنٹ کا کھال کے پہاڑ
۳۱۸	ایضا	پرگنہ ایضا موضع بادلپورہ	۴۰۸	دکھن	۹	۱	۴	۳	۰	۰	....	....				۴۰۸ میل کے ۱۷۹۰ فٹ سے شروع اور اوسیکے ۴۰۰۰ فٹ تک ختم مطابق نقشہ	اوتر ریلوي کا گھراو دکھن زمینداري زمین پورب اري گیشن ڈیپارٹمنٹ کا کھال کے پہاڑ پچھم ریلوے لولکراسنگ جوکہ دلا پور اسٹیشن کے زمین کے پورب واقع ہي
۳۱۹	ایضا	ایضا	۴۰۸	اوتر	۷	۳	۴	۲	۱	۱۹	....	....				۴۰۸ میل کے ۱۷۹۰ فٹ سے شروع اور اوسیکے ۳۷۳۰ فٹ تک ختم مطابق نقشہ	اوتر زمینداري زمین و رستہ دکھن ریلوي کا گھراو پورب اري گیشن ڈیپارٹمنٹ کا کھال کے پہاڑ پچھم ریلوي گودسٹر کے سیڈنگ
۳۲۰	ایضا	پرگنہ ایضا موضع سلیم پور چترا	۴۰۹	دکھن	۶	۱۲	۰	۲	۰	۲۹	....	....				۴۰۹ میل کے ۱۱۵۰ فٹ سے شروع اور اوسیکے ۳۰۵۰ فٹ تک ختم مطابق نقشہ	اوتر ریلوي کا گھراو دکھن زمینداري زمین پورب دانا پور اسٹیشن کي زمین پچھم ریلوي کمپني کا رکھا ہوا زمین

لاٹ نمبر	نام ضلع	نام پرگنه و موضع	اون میلونکی تعداد جنکے اندر زمین واقع هی	ریلوے کے کسطرف واقع هی	تخمیني موازي لاٹ بحساب بیگهه اور ایکر					وه زمین جو هر لاٹ مین نیلام سے مستثني کي گئي هی			لاٹ کي شروع اور انتها	لاٹ کي چوحدي
					بیگهه	کٹهه	چهٹانک	ایکر	رود	پیرچ	رود	ایکر		
۳۲۱	ضلع پٹنه	پرگنه ایضا موضع سلیم پور چترا	۴۰۹	اوتر	۶	۳	۱۷	۲	۰	۷	....	خارج هوئیکي وجوه	۴۰۹ میل کے ۱۵۰۰ فٹ سے شروع اور اُسیکے ۳۱۲۰ فٹ تک ختم مطابق نقشه	اوتر زمینداري زمین دکهن ریلوي کا گهراو پورب ریلوے کمپني کا رکها هوا زمین پچهم ۳۲۳ نمبر لاٹ کا پورب سیوانه
۳۲۲	ایضا	پرگنه ایضا موضع ایضا وسربري	۴۰۹	دکهن	۷	۱۶	۷	۲	۲	۱۳	....	....	۴۰۹ میل کے ۳۱۵۰ فٹ سے شروع اور اُسیکے اخیر تک ختم مطابق نقشه	اوتر ریلوي کا گهراو دکهن زمینداری زمین پورب ریلوے کمپني کا رکها هوا زمین پچهم ۴۰۹ میل کے اخیر مطابق نقشه
۳۲۳	ایضا	ایضا	۴۰۹	اوتر	۸	۵	۱۷	۲	۲	۳۸	۲۰ . ۸ ۲۸	. . . .	ریلوي کمپني کا رکها هوا زمین تالاب کے گهراو کے اندر ریلوي کے دخلي زمین	۴۰۹ میل کے ۳۱۲۰ فٹ سے شروع اور اوسیکے اخیر تک ختم مطابق نقشه	اوتر زمینداري زمین دکهن ریلوي کا گهراو پورب ۳۲۱ نمبر لاٹ کا پچهم سیوانه پچهم ۴۰۹ میل کے اخیر مطابق نقشه
۳۲۴	ایضا	پرگنه ایضا موضع سربري	۴۱۰	دکهن	۹	۰	۰	۲	۳	۳۶	....	....	۴۰۹ میل کے اخیر سے شروع اور ۴۱۰ میل کے ۲۴۶۰ فٹ تک ختم مطابق نقشه	اوتر ریلوي کا گهراو دکهن زمینداري زمین پورب ۴۰۹ میل کے اخیر مطابق نقشه پچهم ۳۲۶ نمبر لاٹ کا پورب سیوانه
۳۲۵	ایضا	ایضا	۴۱۰	اوتر	۹	۸	۰	۳	۰	۱۸	....	....	۴۰۹ میل کے اخیر سے شروع اور ۴۱۰ میل کے ۲۲۵۰ فٹ تک ختم مطابق نقشه	اوتر زمینداري زمین دکهن ریلوي کا گهراو پورب ۴۰۹ میل کے اخیر مطابق نقشه پچهم ۳۲۹ نمبر لاٹ کا پورب سیوانه
۳۲۶	ایضا	پرگنه ایضا موضع سربري و گورگها	۴۱۰	دکهن	۸	۰	۰	۲	۲	۲۳	۲۵	-	ریلوي کمپني کا رکها هوا زمین	۴۱۰ میل کے ۲۴۶۰ فٹ سے شروع اور اوسیکے ۳۹۶۰ فٹ تک ختم مطابق نقشه	اوتر ریلوي کا گهراو دکهن زمینداري زمین پورب ۳۲۴ نمبر لاٹ کا پچهم سیوانه پچهم نالا

۳۲۷	ایضا	پرگنه ایضا	۴۱۰	اوتر	۹	۱	۸	۳	۰	۰	.....	.....			۴۱۰ میل کے ۲۵۵۰ فٹ سے شروع اور اوسیکے ۳۹۰۰ فٹ تک ختم مطابق نقشه	اوتر سرکاري رستہ دکھن ریلوے کا گھراو پورب ۳۲۵ نمبرلات کا پچھم سیوانه پچھم رستہ
۳۲۸	ایضا	پرگنه ایضا موضع گورگما و کوٹیا	۴۱۰	دکھن	۵	۱۰	۰	۱	۲	۱۱	.....	.....			۴۱۰ میل کے ۴۰۰۰ فٹ سے شروع اور اوسیکے اخیر تک ختم مطابق نقشه	اوتر ریلوے کا گھراو دکھن زمینداري زمین پورب ریلوے کمپني کا رکھا هوا زمین پچھم ۴۱۰ میل کے اخیر مطابق نقشه
۳۲۹	ایضا	ایضا	۴۱۰	اوتر	۶	۰	۰	۱	۳	۳۸	رستہ	۱	۳	۱۲	۴۱۰ میل کے ۳۹۵۰ فٹ سے شروع اور اوسیکے اخیر تک ختم مطابق نقشه	اوتر زمینداري زمین دکھن ریلوے کا گھراو پورب رستہ پچھم ۴۱۰ میل کے اخیر مطابق نقشه
۳۳۰	ایضا	پرگنه ایضا موضع کوٹیا و منپوره	۴۱۱	دکھن	۱۲	۵	۰	۴	۰	۸	ریلوي کمپني کا رکھا هوا زمین	۰	۰	۲۵	۴۱۰ میل کے اخیر سے شروع اور ۴۱۱ میل کے ۲۵۷۰ فٹ تک ختم مطابق نقشه	اوتر ریلوے کا گھراو دکھن زمینداري زمین پورب ۴۱۰ میل کے اخیر مطابق نقشه پچھم ریلوي کمپني کا رکھا هوا زمین
۳۳۱	ایضا	ایضا	۴۱۱	اوتر	۱۲	۵	۰	۴	۱	۲۱	....				۴۱۰ میل کے اخیر سے شروع اور ۴۱۱ میل کے ۲۶۷۰ فٹ تک ختم مطابق نقشه	اوتر زمینداري زمین دکھن ریلوے کا گھراو پورب ۴۱۰ میل کے اخیر مطابق نقشه پچھم ۳۳۳ نمبرلات کا پورب سیوانه
۳۳۲	ایضا	پرگنه ایضا موضع دریا پور	۴۱۱	دکھن	۱۲	۱۶	۰	۴	۰	۴۷	ریلوي کمپني کا رکھا هوا زمین	۰	۱	۷	۴۱۱ میل کے ۲۷۷۰ فٹ سے شروع اور اوسیکے اخیر تک ختم مطابق نقشه	اوتر ریلوے کا گھراو دکھن زمینداري زمین پورب ریلوي کمپني کا رکھا هوا زمین پچھم ۴۱۱ میل کے اخیر مطابق نقشه
۳۳۳	ایضا	ایضا	۴۱۱	اوتر	۱۳	۱۳	۱۰	۴	۲	۴	۳۳۰ ۳۳۲ نمبرلات کا درمیاني ریلوي کمپني کا رکھا هوا زمین رستہ	۰	۱	۲	۴۱۱ میل کے ۲۶۷۰ فٹ سے شروع اور اوسیکے اخیر تک ختم مطابق نقشه	اوتر زمینداري زمین دکھن ریلوے کا گھراو پورب ۳۳۱ نمبرلات کا پچھم سیوانه پچھم ۴۱۱ میل کے اخیر مطابق نقشه
۳۳۴	ایضا	پرگنه ایضا و صدیر موضع دریا پور و نیورا	۴۱۲	دکھن	۱۰	۲	۵	۳	۱	۱۵	.....	۰	۰	۲۰	۴۱۱ میل کے اخیر سے شروع اور ۴۱۲ میل کے ۱۹۰۰ فٹ تک ختم مطابق نقشه	اوتر ریلوي کا گھراو دکھن زمینداري زمین پورب ۴۱۱ میل کے اخیر مطابق نقشه پچھم ریلوي لوالکراسنگ

لات نمبر	نام ضلع	نام پرگنه اور موضع	اندر زمین واقع هی اون میدارکی تعداد جنکے	ریلوے کے کنارے واقع هی	تخمیني موازي لات بحساب بیگهه اور ایکر						وه زمین جو هر لات مین نیلام سے مستثني کي گئي هي				لات کي شروع اور انتها	لات کي چوحدي
					بیگهه	کٹهه	چهٹانک	ایکر	رود	پول	خارج هونیکي وجوه	ایکر	رود	پول		
۳۳۵	ضلع پٹنه	پرگنه بهولواري و صبیر موضع دریاپور ویوارا	۴۱۲	اوتر	۱۳	۲	۸	۴	۱	۱۴	.....	.....			۴۱۱ میل کے اخیر سے شروع اور ۴۱۲ میل کے ۱۹۰۰ فٹ تک ختم مطابق نقشه	اوتر زمینداري زمین دکهن ریلوي کا گهراو پورب ۴۱۱ میل کے اخیر مطابق نقشه پچهم ریلوي لوالکراسنگ
۳۳۶	ایضا	پرگنه ایضا موضع بیوارا و گورهنا و کوشیري	۴۱۲	دکهن	۱۴	۱۲	۰	۴	۳	۱۲	.....	.....			۴۱۲ میل کے ۱۹۲۰ فٹ سے شروع اور اوسیکے اخیر تک ختم مطابق نقشه	اوتر ریلوي کا گهراو دکهن زمینداري زمین پورب ریلوے لوالکرا سنگ پچهم ۴۱۲ میل کے اخیر مطابق نقشه
۳۳۷	ایضا	ایضا	۴۱۲	اوتر	۱۰	۱۲	۰	۳	۲	۱	رسته	۰	۰	۶	ایضا	اوتر زمینداري زمین دکهن ریلوي کا گهراو پورب ریلوي لوالکراسنگ پچهم ۴۱۲ میل کے اخیر مطابق نقشه
۳۳۸	ایضا	پرگنه صبیر موضع کوشیر	۴۱۳	دکهن	۸	۲	۰	۲	۲	۲۹	ریلوے کمپني کا رکها هوا زمین	۰	۰	۲۲	۴۱۲ میل کے اخیر سے شروع اور ۴۱۳ میل کے ۲۰۲۰ فٹ تک ختم مطابق نقشه	اوتر ریلوي کا گهراو دکهن زمینداري زمین پورب ۴۱۲ میل کے اخیر مطابق نقشه پچهم ریلوي لوالکرا سنگ
۳۳۹	ایضا	ایضا	۴۱۳	اوتر	۱۲	۲	۱۰	۴	۰	۲	....	....			ایضا	اوتر زمینداري زمین دکهن ریلوي کا گهراو پورب ۴۱۲ میل کے اخیر مطابق نقشه پچهم ریلوے لوالکرا سنگ
۳۴۰	ایضا	پرگنه ایضا موضع کوشیري و پرنیا	۴۱۳	دکهن	۱۵	۱۶	۱۱	۵	۰	۳۸	....	.....		۰	۴۱۳ میل کے ۲۰۴۵ فٹه سے شروع اور اوسیکے اخیر تک ختم مطابق نقشه	اوتر ریلوي کا گهراو دکهن زمینداري زمین پورب ریلوے لوالکرا سنگ پچهم ۴۱۳ میل کے اخیر مطابق نقشه

۳۴۱	ایضا	پرگنه مدیر صوضع کوشبری و پونیا	۴۱۳	اوتر	۱۲	۰	۰	۳	۳	۳۵	رسته	۰	۰	۰	۵	۳۱۳ میل کے ۲۰۴۵ فٹ سے شروع اور اوسیکے اخیر تک ختم مطابق نقشه اوتر زمینداري زمین دکھن ریلوي کا گھراو پورب ریلوي لوالکراسنگ پچھم ۴۱۲ میل کے اخیر مطابق نقشه
۳۴۲	ایضا	پرگنه ایضا صوضع ایضا و صوضا پور	۴۱۴	دکھن	۱۲	۵	۰	۴	۰	۸	ریلوے کمپني کا رکھا هوا زمین	۰	۱	۲۸		۴۱۳ میل کے اخیر سے شروع اور ۴۱۴ میل کے ۲۶۲۰ فٹ تک ختم مطابق نقشه اوتر ریلوي کا گھراو دکھن زمینداري زمین پورب ۴۱۳ میل کے اخیر مطابق نقشه پچھم ریلوي لوالکراسنگ
۳۴۳	ایضا	ایضا	۴۱۴	اوتر	۱۳	۱۰	۰	۳	۱	۳۴	....		....			ایضا اوتر زمینداري زمین دکھن ریلوي کا گھراو پورب ۴۱۳ میل کے اخیر مطابق نقشه پچھم ریلوي لوالکراسنگ
۳۴۴	ایضا	صوضع محدوم پور وزیقي پور	۴۱۴	دکھن	۱۹	۷	۰	۶	۱	۲۴	ریلوے کمپني کا رکھا هوا زمین	۰	۱	۱۸		۴۱۴ میل کے ۲۶۴۵ فٹ سے شروع اور اوسیکے اخیر تک ختم مطابق نقشه اوتر ریلوي کا گھراو دکھن زمینداري زمین پورب ریلوے لوالکراسنگ پچھم ۴۱۴ میل کے اخیر مطابق نقشه
۳۴۵	ایضا	پرگنه ایضا صوضع صوضا پور و صادهورام پور و کوسلا و چیتي پور	۴۱۴	اوتر	۱۵	۸	۰	۵	۰	۱۵	رسته	۰	۰	۷		ایضا اوتر زمینداري زمین دکھن ریلوي کا گھراو پورب ریلوے لوالکراسنگ پچھم ۴۱۴ میل کے اخیر مطابق نقشه
۳۴۶	ایضا	پرگنه ایضا صوضع چیتي پور	۴۱۵	دکھن	۱۱	۱۶	۱۲	۳	۳	۲۶	ریلوے کمپني کا رکھا هوا زمین	۰	۱	۳۹		۴۱۴ میل کے اخیر سے شروع اور ۴۱۵ میل کے ۲۴۵۰ فٹ تک ختم مطابق نقشه اوتر ریلوي کا گھراو دکھن زمینداري زمین پورب ۴۱۴ میل کے اخیر مطابق نقشه پچھم ۳۴۸ نمبر لاٹ کا پورب سیوانه
۳۴۷	ایضا	ایضا	۴۱۵	اوتر	۱۱	۱۶	۴	۳	۳	۲۵	....		....			ایضا اوتر زمینداري زمین دکھن ریلوي کا گھراو پورب ۴۱۴ میل کے اخیر مطابق نقشه پچھم ۳۴۹ نمبر کا لاٹ پورب سیوانه
۳۴۸	ایضا	پرگنه ایضا صوضع ایضا و سوي چاندپور	۴۱۵	دکھن	۱۳	۱۹	۰	۴	۲	۱۸	....		....			۴۱۵ میل کے ۲۴۵۰ فٹ سے شروع اور اوسیکے اخیر تک ختم مطابق نقشه اوتر ریلوي کا گھراو دکھن زمینداری زمین پورب ۳۴۶ نمبر لاٹ کا پچھم سیوانه پچھم ۴۱۵ میل کے اخیر مطابق نقشه

لاٹ نمبر	نام ضلع	نام پرگنہ و موضع	اندر زمین واقع ہی اون میلوں کی تعداد جنکے	ریلوے کے کنارے	تخمینی موازی لاٹ بحساب بیگھہ اور ایکر: بیگھہ	کٹھہ	چھٹانک	ایکر	رود	پرچ	وہ زمین جو ہر لاٹ مین نیلام سے مستثنی کی گئی ہی: خارج ہونیکی وجوہ	ایکر	رود	پرچ	لاٹ کی شروع اور انتہا	لاٹ کی چوحدی
۳۴۹	ضلع پٹنہ	پرگنہ مدیر موضع چیتی پور وسری چند پور	۴۱۵	اوتر	۱۳	۷	۰	۴	۱	۲۶	....		....		۴۱۵ میل کے ۲۴۵۰ فٹ سے شروع اور اوسی کے اخیر تک ختم مطابق نقشہ	اوتر زمینداری زمین دکھن ریلوے کا گھراو پورب ۳۴۷ نمبر لاٹ کا پچھم سیوانہ پچھم ۴۱۵ میل کے اخیر مطابق نقشہ
۳۵۰	ایضا	پرگنہ ایضا موضع چیتی پور نشوار	۴۱۶	دکھن	۷	۹	۸	۲	۱	۳۶	ریلوے کمپنی کا رکھا ہوا زمین	-	:		۴۱۵ میل کے اخیر سے شروع اور ۴۱۶ میل کے ۱۴۳۰ فٹ تک ختم مطابق نقشہ	اوتر ریلوے کا گھراو دکھن زمینداری زمین پورب ۴۱۵ میل کے اخیر مطابق نقشہ پچھم ریلوے کمپنی کا رکھا ہوا زمین
۳۵۱	ایضا	ایضا	۴۱۶	اوتر	۸	۵	۸	۲	۲	۳۸	....		....			اوتر زمینداری زمین دکھن ریلوے کا گھراو پورب ۴۱۵ میل کے اخیر مطابق نقشہ پچھم ۳۵۳ نمبر لاٹ کا پورب سیوانہ
۳۵۲	ایضا	پرگنہ ایضا موضع نشوار	۴۱۶	دکھن	۸	۱۵	۰	۲	۳	۲۳	ریلوے کمپنی کا رکھا ہوا زمین	-	۰	۲۶	۴۱۶ میل کے ۱۵۳۰ فٹ سے شروع اور اوسیکے ۳۱۳۰ فٹ تک ختم مطابق نقشہ	اوتر ریلوے کا گھراو دکھن زمینداری زمین پورب ریلوے کمپنی کا رکھا ہوا زمین پچھم ایضا
۳۵۳	ایضا	ایضا	۴۱۶	اوتر	۱۰	۳	۰	۳	۱	۱۷	....		....		۴۱۶ میل کے ۱۴۳۰ فٹ سے شروع اور اوسی کے ۳۱۶۰ فٹ تک ختم مطابق نقشہ	اوتر زمینداری زمین دکھن ریلوی کا گھراو پورب ۳۵۱ نمبر لاٹ کا پچھم سیوانہ پچھم نالا
۳۵۴	ایضا	پرگنہ ایضا موضع نشوار و دیچھوت چک و شمشیر	۴۱۶	دکھن	۸	[illegible]	۴	۲	۳	۳۴	ریلوے کمپنی کا رکھا ہوا زمین	-	۱	۱	۴۱۶ میل کے ۳۲۰ فٹ سے شروع اور اوسیکے اخیر تک ختم مطابق نقشہ	اوتر ریلوے کا گھراو دکھن زمینداری زمین پورب ریلوے کمپنی کا رکھا ہوا زمین پچھم ۴۱۶ میل کے اخیر مطابق نقشہ

[illegible]	ایضا	[illegible]	[illegible]	[illegible]	[illegible]	[illegible]	[illegible]	[illegible]	[illegible]	[illegible]	[illegible]	[illegible]	[illegible]	[illegible]	[illegible]	[illegible]	[illegible]	[illegible]	[illegible]
														۳۵۰ ۳۵۲ نمبر لات کا درمیاني ریلوے کمپني کا رکھا هوا زمین	۱۸	۰	۳	۸	۴۱۶ میل کے ۲۲۲۰ فٹ سے شروع اور املیکے اخیر تک ختم مطابق نقشه	اوتر زمینداري زمین دکھن ریلوي کا گھراو پورب نالا پچھم ۴۱۶ میل کے اخیر مطابق نقشه
														۳۵۲ ۳۵۴ نمبر لات کا درمیاني ریلوي کا رکھا هوا زمین	۰ ۰ ۱	۰ ۰ ۰	۰ ۰ ۰	۲۹ ۳۶ ۲۰ ۳۰	
														رسته و نالا					
۳۵۶	ایضا	پرگنه ایضا موضع شمشیرا	دکھن	۴۱۷	۷	۹	۰	۲	۱	۳۴	....								۴۱۶ میل کے اخیر سے شروع اور ۴۱۷ میل کے ۱۹۷۵ فٹ تک ختم مطابق نقشه
۳۵۷	ایضا	ایضا	اوتر	۴۱۷	۷	۳	۲	۲	۱	۱۹	....								ایضا
۳۵۸	ایضا	مدیر موضع لچھمي پور و بیسپور	دکھن	۴۱۷	۱۲	۲	۱۲	۴	۰	۲	....								۴۱۷ میل کے ۲۲۵۵ فٹ سے شروع اور اوسیکے اخیر تک ختم مطابق نقشه
۳۵۹	ایضا	ایضا	اوتر	۴۱۷	۱۳	۱۰	۰	۴	۱	۳۴	ریلوي کمپني کا رکھا هوا زمین نالا	۰ ۰ ۰	۱ ۲ ۳	۸ ۰ ۸					۴۱۷ میل کے ۲۱۸۰ فٹ سے شروع اور اوسیکے اخیر تک ختم مطابق نقشه
۳۶۰	ایضا	پرگنه ایضا موضع بیدسور و شباشپور	دکھن	۴۱۸	۸	۷	۳	۲	۳	۲	ریلوي کمپني کا رکھا هوا زمین	۰	۱	۹					۴۱۷ میل کے اخیر سے شروع اور ۴۱۸ میل کے ۲۲۶۰ فٹ تک ختم مطابق نقشه
۳۶۱	ایضا	ایضا	اوتر	۴۱۸	۸	۱۵	۰	۲	۳	۲۳	....								اوتر زمینداري زمین دکھن ریلوي کمپني کا رکھا هوا زمین ۴۱۷ میل کے اخیر سے شروع اور ۴۱۸ میل کے ۲۲۱۰ فٹ تک ختم مطابق نقشه
۳۶۲	ایضا	پرگنه ایضا موضع احمدپور و مهدیپور	دکھن	۴۱۸	۲۱	۱۷	۰	۷	۰	۳۶	....								اوتر زمینداري زمین دکھن ریلوي کا گھراو پورب ۴۱۷ میل کے اخیر پچھم ۳۶۳ نمبر لات کا پورب سیوانه ۴۱۸ میل کے ۲۶۸۰ فٹ سے شروع اور اوسیکے اخیر تک ختم مطابق نقشه
																			اوتر ریلوي کا گھراو دکھن زمینداري زمین پورب ریلوي کمپني کا رکھا هوا زمین پچھم ۴۱۸ میل کے اخیر مطابق نقشه

لات نمبر	نام ضلع	نام پرگنه و موضع	لات میں جو مبارکی تعداد جنکے اندر زمین واقع ہی	ریلوے کے کسطرف واقع ہی	تخمیني موازي لات بحساب بیگھه اور ایکر						وہ زمین جو ہر لات میں نیلام سے مستثنی کي گئي ہی				لات کي شروع اور انتہا	لات کي چوحدي
					بیگھه	کٹھه	چھٹانک	ایکر	رود	پیل	خارج ہونیکي وجوہ	ایکر	رود	پیل		
۳۷۷	ضلع پٹنه	پرگنه صنیر موضع دلاورپور	۴۲۱	اوتر	۱۰	۸	۴	۳	۱	۳۱	نالا	۰	۱	۲۰	۴۲۱ میل کے ۲۸۳۰ فٹ سے شروع اور اوسیکے اخیر تک ختم	اوتر زمینداري زمین دکھن ریلوے کا گھراو پورب ریلوي لوالکرا سنگ پچھم ۴۲۱ میل کے اخیر مطابق نقشه
۳۷۸	ایضا	پرگنه ایضا موضع دلاور پور و دولتپور	۴۲۲	دکھن	۹	۱۸	۱۲	۳	۱	۶	ریلوي کمپني کا رکھا ہوا زمین	۰	۳	۱۴	۴۲۲ میل کے ۳۸۵ فٹ سے شروع اور اوسیکے ۱۹۲۵ فٹ تک ختم مطابق نقشه	اوتر ریلوے کا گھراو دکھن زمینداري زمین پورب ریلوي کمپني کا رکھا ہوا زمین پچھم ایضا
۳۷۹	ایضا	ایضا	۴۲۲	اوتر	۱۳	۱۵	۱۲	۴	۲	۹	.....		.....		۴۲۱ میل کے اخیر سے شروع اور ۴۲۲ میل کے ۲۲۶۰ فٹ تک ختم	اوتر زمینداري زمین دکھن ریلوے کا گھراو پورب ۴۲۱ میل کے اخیر مطابق نقشه پچھم نالا
۳۸۰	ایضا	پرگنه ایضا موضع دریا پور و پالي	۴۲۲	دکھن	۱۷	۵	۴	۵	۲	۳۳	.....		.....		۴۲۲ میل کے ۲۵۲۵ فٹ سے شروع اور اوسیکے اخیر تک ختم مطابق نقشه	اوتر ریلوے کا گھراو دکھن زمینداري زمین پورب ریلوي کمپني کا رکھا ہوا زمین پچھم ۴۲۲ میل کے اخیر مطابق نقشه
۳۸۱	ایضا	ایضا	۴۲۲	اوتر	۱۸	۱۵	۸	۶	۰	۳۳	۳۷۸ ۳۸۰ نمبر لات کا درمیاني ریلوي کمپني کا رکھا زمین ۳۷۹ ۳۸۱ نمبر لات کا درمیاني نالا ریلوي کمپني کا رکھا ہوا زمین	۰ ۰ ۰	۱ ۰ ۱	۱ ۳۰ ۳۰	۴۲۲ میل کے ۲۳۳۵ فٹ سے شروع اور اوسیکے اخیر تک ختم	اوتر زمینداري زمین دکھن ریلوے کا گھراو پورب نالا پچھم ۴۲۲ میل کے اخیر مطابق نقشه
۳۸۲	ایضا	پرگنه ایضا موضع پالي	۴۲۳	دکھن	۰	۸	۰	۶	۳	۰		۱	۱	۴	۴۲۲ میل کے اخیر سے شروع اور ۴۲۳ میل کے ۳۰۰۰ فٹ تک ختم مطابق نقشه	اوتر ریلوے کا گھراو دکھن زمینداري زمین پورب ۴۲۲ میل کے اخیر مطابق نقشه پچھم ریلوي کمپني کا رکھا ہوا زمین

۳۸۳	ایضا	ایضا	۴۲۳	اوتر	۲۶	۱۰	۰	۸	۳	۱	....	....	ایضا	ارتر زمینداري زمین دکھن ریلوي کا گھراو پورب ۴۲۲ میل کے اخیر مطابق نقشہ پچھم ۳۸۵ نمبر لاٹ کا پورب سیونہ
۳۸۴	ایضا	پرگنہ ایضا موضع پریو	۴۲۳	دکھن	۲۱	۱۵	۰	۷	۰	۳۱	ریلوي کمپني کا رکھا ہوا زمین	۰	۳	۱۳	۴۲۳ میل کے ۲۳۰۰ فٹ سے شروع اور اوسیکے اخیر تک ختم مطابق نقشہ	ارتر ریلوي کا گھراو دکھن زمینداري زمین پورب ریلوي کمپني کا رکھا ہوا زمین پچھم ۴۲۳ میل کے اخیر
۳۸۵	ایضا	ایضا	۴۲۳	ارتر	۲۴	۱۶	۰	۸	۰	۳۲	۳۸۲ ۳۸۴ نمبر لاٹ کا درمیاني ریلوے کمپني کا رکھا ہوا زمین		۳	۱۸	۴۲۳ میل کے ۳۰۰۰ فٹ سے شروع اور اوسیکے اخیر تک ختم مطابق نقشہ	ارتر زمینداري زمین دکھن ریلوي کا گھراو پورب ۳۸۳ نمبر لاٹ کا پچھم سیونہ پچھم ۴۲۳ میل کے اخیر مطابق نقشہ
۳۸۶	ایضا	ایضا	۴۲۴	دکھن	۱۴	۱۶	۰	۴	۳	۲۳	.....		.....		۴۲۳ میل کے اخیر سے شروع اور ۴۲۴ میل کے ۱۴۰۰ فٹ تک ختم مطابق نقشہ	ارتر ریلوي کا گھراو دکھن زمینداري زمین پورب ۴۲۳ میل کے اخیر مطابق نقشہ پچھم شون ندي
۳۸۷	ایضا	ایضا	۴۲۴	ارتر	۹	۱۲	۸	۳	۰	۲۹	....		....		۴۲۳ میل کے اخیر سے شروع اور ۴۲۴ میل کے ۹۰۰ فٹ تک ختم مطابق نقشہ	ارتر زمینداري زمین دکھن ریلوي کا گھراو پورب ۴۲۳ میل کے اخیر مطابق نقشہ پچھم ریلوی کا دایمین زمین

W. HEYSHAM,
ریلوي ڈیپوٹي کلکٹر صلع مونگیر

LAND SALE NOTICES.

NOTICE is hereby given, under Section 6, Act XI of 1859, that the undermentioned Estates in the District of Balasore, will be put up to public and unreserved sale at the Collector's Office of that district, on the 30th day of November 1874, for arrears of revenue and other demands, which by the Regulations and Acts in force, are directed to be realized in the same manner as arrears of revenue, due on the 28th day April 1866, and 8th November 1866.

Towji No.	Name of the Mehal and Pergunnah.	Sudder Jumma.	Arrears.	Names of the proprietors.	REMARKS.
		Rs. A. P.			
387	Nudiraon Pergunnah Byang.	952 2 0	For April kist Rs. ... 476 1 0 For November kist Rs. ... 476 1 0 Total Rs. ... 952 2 0	Kanungoi Huribur Huri Chundun.	The proprietor having failed to carry out the conditions under which the instalments of revenue in question were suspended by Government, such revenue is to be realized by sale of his estate.

BALASORE COLLECTORATE, the 28th October 1874. T. NORMAN, *Acting Collector.*

ବାକୀ ରାଜସ୍ୱ ଶକାଶ ନୀଲାମର ବିଜ୍ଞାପନ ।

ଏହାଦ୍ୱାରା ସମ୍ବାଦ ଦିଆ ଯାଉଅଛି ଏବେ ସନ ୧୮୫୯ ସାଲ ଆ ୧୧ ନମ୍ବର ଆଇନୁସାରେ ବାଲେସର ଜିଲା ମଧ୍ୟବର୍ତ୍ତୀ ଚଳ ଲେଖିତ ମହାଲ ସନ ୧୮୭୭ ସାଲ ଅପ୍ରେଲ ମାସ ତା ୨୮ ରୁଖ ଓ ନଭେମ୍ବର ମାସ ତା ୮ ରାଖ କିସ୍ତି ବାବତ ବାକୀ ରାଜସ୍ୱ ଏବଂ ଅନ୍ୟାନ୍ୟ ଦାବୀ କାଜାଖି ଶାଲର ଅଜ ଏବଂ ଅବଷ୍ଟ ଅନୁସାରେ ବାକୀ ରାଜସ୍ୱ ନ ଥାଏ ଆଦାଏ କରାଜାଇ ପାରିବ ତାହା ଆଦାଏ କାରଣ ସନ ୧୮୭୪ ସାଲ ନଭେମ୍ବର ମାସ ତା ୩୦ ରୁଖରେ ଏ ଜିଲାର କାଲେକ୍ଟର ସାହେବଙ୍କ କଚେରିରେ ବନା ଉଜରରେ ପ୍ରକାଶ୍ୟ ନୀଲାମ କରାଯିବ ।। ତା ୨୮ ରୁଖ ମାହ ଅକ୍ଟୋବର ସନ ୧୮୭୪ ମସିହା ।

ଚତୁରାଙ୍ଗର ନମ୍ବର	ପ୍ରଗନା ଓଲଦେ ହାଲର ନାମ	ସଦର ଜମା	ବାକୀ	ମାଲିକର ନାମ	ମନ୍ତବ୍ୟ ।
୩୮୭	ତାଃ ନଦୀଆଁ ପ୍ରାଃ କସ୍ବାଙ୍ଗ	୫ ୯୪୪/ ୵	ଅପ୍ରେଲ କିସ୍ତିର ୫ ୪୭୭/ ନଭେମ୍ବର କିସ୍ତିର, ୫ ୪୭୭/	କାନୁନଗୋ ହରିବର ହରିଚନ୍ଦ୍ର	ଜମିଦାରଙ୍କୁ ଯେଉଁ ସାଲରେ ଉପର ଲେଖିତ କିସ୍ତିମାନଙ୍କ ରାଜସ୍ୱ ଗଭର୍ଣ୍ଣମେଣ୍ଟଙ୍କୁ ମାଫ ଦିଆ ଭବ ଶକାଶ ମୌକୁଫ ଥିଲା ସେ ସାଲ ଅନୁସାରେ ଜମିଦାର କାର୍ଯ୍ୟ ନ କରିବାରୁ ଉକ୍ତ ରାଜସ୍ୱ ଉହାର ମାହାଲ ନୀଲାମଦ୍ୱାରାରେ ଆଦାଏ କରା ଯାଉ ।

T. NORMAN, *Acting Collector.*

NOTICE is hereby given, under Section 6, Act XI of 1859, that the undermentioned Estate in the district of Jessore will be put up to public and unreserved sale at the Collector's Office of that district, on Monday, the 28th December 1874, for arrears of revenue and other demands, which, by the Regulations and Acts in force, are directed to be realized in the same manner as arrears of revenue due on the 28th day of September 1874.

Class II.—Temporarily-settled Estate.

No. 58.—Abadkari right of Pergunnah Chandkhally in Soonderbuns; recorded proprietor Woomanath Chowdhary; farming lease to 1294 B.S.; sudder jumma, including road fund, Rs. 1,484-15-0; will be sold for arrears of Government revenue, Rs. 944-15-0.

JESSORE COLLECTORATE, the 10th November 1874. A. SMITH, *Collector.*

NOTICE is hereby given, under Section 6, Act XI of 1859, that the undermentioned Estates, in the district of 24-Pergunnahs, will be put up to public and unreserved sale at the Collector's Office of that district, on the 18th day of December 1874, for arrears of revenue and other demands, which, by the Regulations and Acts in force, are directed to be realized in the same manner as arrears of revenue, due on the 28th day of September 1874.

TO BE SOLD FOR ARREARS OF GOVERNMENT REVENUE.

Class I.—Permanently-settled Estates.

No. 90.—Kismut pergunnah Magoorah, kismut Kulsa, &c.; recorded proprietor Moonshee Mahomed Ameer; sudder jumma Rs. 616.

No. 112.—Kismut pergunnah Mooragachia, kismut Talunda, &c.; recorded proprietor Moonshee Mahomed Ameer; sudder jumma Rs. 1,611-13-3¾.

No. 410.—Kismut Azimabad, mouza Aukhra Baria, &c.; recorded proprietor Moonshee Mahomed Ameer; sudder jumma Rs. 4,371-1-10.

TO BE SOLD FOR ARREARS OF GOVERNMENT REVENUE.

Class II.—Temporarily-settled Estates.

No. 967.—Pergunnah Bunseepore, Chuck Soonderbariah, &c.; recorded proprietor Lokenath Bhunj, &c.; sudder jumma Rs. 1,435; Road Cess Rs. 14-5-0.

No. 1392.—Lot No. 163, Taurush Hillgunge; recorded proprietor Syud Ajgur Ali; present sudder jumma Rs. 493-12-0, progressing to Rs. 1,975 in 1358 B.S. A case is pending for resumption of the estate under the Soonderbun rules.

TO BE SOLD FOR ARREARS OF GOVERNMENT REVENUE.

Class I.—Permanently-settled Estate.—Istumurary Jummah.

No. 2369.—Pergunnah Dantia, kismut Dantia, &c.; recorded proprietor Joygopal Paul Chowdry, &c.; sudder jumma of the entire estate is Rs. 47,322-5-6¼, excluding the share of which separate account has been opened, the share of Joygopal Chowdry, &c., bearing sudder jumma Rs. 27,560-14-5¾, will be sold for arrears of Government revenue, Rs. 18-1-11¾.

The November 1874. F. B. PEACOCK, *Collector.*

Notice

Is hereby given that the land specified in the Schedule hereunto annexed, and of which the plan is open to inspection at the Office of the Deputy Commissioner of Nowgong, Assam, will be sold by Public Auction, at the Office of the said Deputy Commissioner, at 12 o'clock, on the 15th January 1875, unless meantime the sale is stopped or postponed in consequence of claims or objections under Act XXIII of 1863 (to provide for the adjudication of claims to waste lands), or owing to any other cause.

For the conditions of sale, see the detailed notice, copies of which may be obtained on application to the Deputy Commissioner of Nowgong, Assam.

SCHEDULE.

A lot of waste land, consisting of about 674 acres, situated in mouzah Singimari, in the district of Nowgong, Assam, and bounded as follows:—

North.—A line drawn from a pillar marked F on the south-east to a pillar G on the north-west, intersecting a hill called Danchara Parbat, at a distance of 442 yards. From pillar G to pillar H on the north-west, intersecting the said hill, at a distance of 594 yards. From pillar H to pillar I on the north-west, at a distance of 420¾ yards. From pillar I to pillar J on the north-west, at a distance of 330 yards; and from pillar J to pillar K on the west, at a distance of 275 yards.

South.—By a line drawn from a pillar marked N on the north-west to a pillar O on the south-east, intersecting part of a holla (ravine), at a distance of 660 yards. From pillar O to pillar P on the south-east, intersecting part of the said holla, at a distance of 495 yards; and from pillar P to pillar A on the north-east, at a distance of 275 yards.

East.—By a line drawn from a pillar marked A on the north-west to a pillar B on the north-east, at a distance of 275 yards. From a pillar B to pillar C on the north-east, at a distance of 275 yards. From pillar C to pillar D on the north-east, at a distance of 236¼ yards. From pillar D to pillar E on the north, at a distance of 442 yards; and from pillar E to pillar F on the north, intersecting the hill called Danchara Parbat, at a distance of 453¼ yards.

West.—By a line drawn from a pillar marked K on the north to a pillar L on the south, at a distance of 522¼ yards. From pillar L to pillar M on the south-east, intersecting a hill called Rangpung Parbat, at a distance of 968 yards. From pillar M to pillar N on the south-east, at a distance of 517 yards.

NOTE.—The pillars are marked A to P on the plan of the land filed in the Office of the Deputy Commissioner.

J. F. SHERER, *Lieut.-Col., Deputy Commr.*

NOWGONG, ASSAM, the 29th August 1874.

Notice

Is hereby given that the land specified in the Schedule hereunto annexed, and of which the plan is open to inspection at the Office of the Deputy Commissioner of Nowgong, Assam, will be sold by public auction at the Office of the said Deputy Commissioner at 12 o'clock, on the 2nd February 1875, unless meantime the sale is stopped or postponed in consequence of claims or objections under Act XXIII of 1863 (to provide for the adjudication of claims to waste lands), or owing to any other cause.

For the conditions of sale see the detailed notice, copies of which may be obtained on application to the Deputy Commissioner of Nowgong, Assam.

Schedule.

A lot of waste land, consisting of about 324·72 acres, in mouzah Jungthung, in the district of Nowgong.

Boundaries.

North.—By a line drawn from a pillar marked A on the west to a pillar B on the east, along the bank of a stream called Dejoo Nuddee, at a distance of 140 yards. From pillar B to a pillar C on the north-east, along the bank of the said stream, at a distance of 280 yards. From pillar C to a pillar D on the north-east, along the bank of the said stream, at a distance of 200 yards. From pillar D to a pillar E on the east, at a distance of 740 yards. From pillar E to a pillar F, and a poma tree on the east, at a distance of 100 yards.

South.—By a line drawn from a pillar marked G, and an ow tree on the north-east, to a pillar H and a bhelew tree on the south-west, at a distance of 273½ yards. From pillar H to a pillar I and a poma tree on the west, at a distance of 333½ yards. From pillar I to a pillar J on the west, at a distance of 106⅔ yards. From pillar J to a pillar K on the west, at a distance of 80 yards. From pillar K to a pillar L on the north-west, at a distance of 223½ yards. From pillar L to a pillar M on the west, at a distance of 486⅔ yards.

West.—By a line drawn from pillar M to a pillar A on the north-west, at a distance of 90 yards.

East.—By a line from a pillar marked F on the north to a pillar G on the south, at a distance of 240 yards.

Note.—The pillars are marked A to M on the map filed in the Office of the Deputy Commissioner of Nowgong.

NOWGONG, ASSAM, the 5th October 1874. J. SHERER, *Deputy Commr.*

Notice

Is hereby given that the land specified in the Schedule hereunto annexed, and of which the plan is open to inspection at the Durrung Deputy Commissioner's Office, will be sold by public auction at the Deputy Commissioner's Office, at 11 o'clock, on the 12th day of February 1875, unless meantime the sale is stopped or postponed in consequence of claims or objections under Act XXIII of 1863 (to provide for the adjudication of claims to waste lands), or owing to any other cause.

For the conditions of sale see the detailed notice, copies of which may be obtained on application to the Deputy Commissioner.

SCHEDULE.

A lot of waste land consisting of 101,387 acres, situated in mouzah Jhaprabari, in the sub-division of Mungledye, zillah Durrung, and bounded as follows:—

East—By a line from pillar A to pillar B, along the Takarajuli road, bearing 359°, and measuring 30 chains and 15 feet.

North—By a line from pillar B to pillar C, bearing 270°, and measuring 162 chains.

West—By a line from pillar C to pillar D, parallel to the eastern boundary, bearing 185°, and measuring 30 chains and 15 feet.

South—By a line from pillar D to pillar A, parallel to the northern boundary, and along the northern boundary of the Hatigurh tea garden, bearing 93°, and measuring 160 chains.

M. O. BOYD, *Offg. Depy. Commissioner.*

ZILLAH DURRUNG, DEPY. COMMR.'S OFFICE, TEZPORE, the 9th October 1874.

Notice

Is hereby given that the land specified in the Schedule hereunto annexed, and of which the plan is open to inspection at the Durrung Deputy Commissioner's Office, will be sold by public auction at the Deputy Commissioner's Office at 11 o'clock, on the 12th day of February 1875, unless meantime the sale is stopped or postponed in consequence of claims or objections under Act XXIII of 1863 (to provide for the adjudication of claims to waste lands) or owing to any other cause.

For the conditions of sale see the detailed notice, copies of which may be obtained on application to the Deputy Commissioner.

SCHEDULE.

A lot of waste land consisting of 382 acres, situated in mouzah Jhaprabari, in the sub-division of Mungledye, zillah Durrung, and bounded as follows:—

West, a line running from pillar A to pillar B, along the eastern boundary of the Thakrajuli tea garden, bearing 350°, and measuring 134 chains 6 feet; from pillar B to pillar

C, along a road bearing 258° and measuring 36 chains; and from pillar C to pillar D, along a road bearing 360°, and measuring 140 chains and 24 feet.

North—A line from pillar D to pillar E, bearing 93°, and measuring 15 chains 12 feet; and from pillar E to pillar F, bearing 115°, and measuring 102 chains and 12 feet.

East—A line from pillar F to pillar G, bearing 167°, and measuring 102 chains.

South—A line from pillar G to pillar A, bearing 211°, and measuring 148 chains.

M. O. BOYD, *Offg. Depy. Commissioner.*

ZILLAH DURRUNG, DEPY. COMMR.'S OFFICE, TEZPORE, the 9th October 1874.

Commissioners for making Improvements in the Port of Calcutta.

NOTICE.

UNDER SECTION 69 OF ACT V (B.C.) OF 1870.

THE following Packages, landed at the Jetties from the undermentioned ships, have been removed to the Commissioners' Import Warehouse, where they remain at the risk and expense of the owners. If not cleared within two months from the date stated against each item, they will be sold under Section 72 of the said Act.

Date of removal to Import Warehouse.	No., Mark, and Description.	Consignees.	Ships.
1874.			
Nov. 14th ...	3 Cases, [366] A. B. & Co.	... Order	... S. S. Africa.
„ 14th ...	9 Cases, [149] A. B. & Co.	... „	... Ditto.
„ 14th ...	1 Case, [365] A. B. & Co.	... „	... Ditto.
„ 14th ...	4 Cases, [A]	... „	... Ditto.
„ 14th ...	2 Casks, [B C D]	... Bhuggobutty Churn Dutt	... Ditto.
„ 14th ...	45 Kegs, [B T C L]	... Order	... Ditto.
„ 14th ...	1 Case, C M A L M	... „	... Ditto.
„ 14th ...	7 Cases, C C & H	... „	... Ditto.
„ 14th ...	1 Case, [C. P. & Co.] Madras	Cutler, Palmer & Co.	Ditto.
„ 14th ...	1 Case, [12]	... Order	... Ditto.
„ 14th ...	16 Casks, D C M	... „	... Ditto.
„ 14th ...	2 Cases, [12] E D J	... „	... Ditto.
„ 14th ...	3 Cases, E J S, Moulmain	... „	... Ditto.
„ 14th ...	2 Cases, [G] C S	... Grindlay & Co.	... Ditto.
„ 14th ...	3 Packages, [G]	... Order	... Ditto.
„ 14th ...	1 Case, [G C S] J. H. & Co.	... „	... Ditto.
„ 14th ...	6 Casks, G. C. D. & Co.	... „	... Ditto.
„ 14th ...	5 Bundles woodwork, H	... „	... Ditto.
„ 14th ...	30 Packages, [G] [A]	... „	... Ditto.
„ 14th ...	2 Cases, [J. & Co.] C	... „	... Ditto.
„ 14th ..	2 Cases, [J N E] N. B. R. & Co.	„	... Ditto.
„ 14th ...	1 Case, [J N E] G W P W M L	... „	... Ditto.
„ 14th ...	1 Case, Col. J. H. Jenkins	... Addressed	... Ditto.
„ 14th ...	1 Cask, [J N F] J W T & L S	Order	... Ditto.
„ 14th ...	1 Case, [J W] B Colombo	. „	... Ditto.
„ 14th ...	1 Case, [J J C]	... „	... Ditto.
„ 14th ...	2 Packages, [J N E] 10 H B C & S	... „	... Ditto.
„ 14th ...	160 Kegs, [J N E] W L D & J	... „	... Ditto.
„ 14th ...	20 Coils Wire, [J N E] T W R J N	... „	... Ditto.
„ 14th ...	4 Packages, [J N E] S C P J & H G	... „	... Ditto.
„ 14th ...	1 Cask, [J N E] H N P W M L	„ ... „	... Ditto. ... Ditto.
„ 14th ...	1 Case, [M. S. & Co.] E. T. B. & Co.	... „	... Ditto.
„ 14th ...	1 Case, [140] M. C. & Co.	... „	... Ditto.
„ 14th ...	1 Bundle Pipes, M K C	... „	... Ditto.
„ 14th ...	1 Case, [N. L. & Co., A]	... „	... Ditto.
„ 14th ...	2 Packages, no mark	... „	... Ditto.
„ 14th ...	50 Kegs, [B. N. R. & Co.]	... „	... Ditto.
„ 14th ...	1 Case, D. C. I. C. & Co.	... „	... Ditto.
„ 14th ...	1 Case, W. Peel, Esq.	... Addressed	... Ditto.
„ 14th ...	21 Packages, [R G] E.T.B.& Co.	... Order	... Ditto.

Date of removal to Import Warehouse.	No., Mark, and Description.	Consignees.	Ships.
1874.			
Nov. 11th ...	1 Bale, [R B] Rangoon ...	Order ...	S. S. Africa.
„ 11th ...	1 Case, [28] R B ...	„ ...	Ditto.
„ 11th ...	2 Packages, H. M. Studdy ...	Addressed ...	Ditto.
„ 11th ...	2 Cases, S. J. & Co. ...	Order ...	Ditto.
„ 11th ...	1 Case, Dr. Standiford ...	Addressed ..	Ditto.
„ 11th ...	1 Case, M. C. Twyman ...	„ ...	Ditto.
„ 11th ...	2 Cases, [81] P C P, W. H. & Co.	Order ...	Ditto.
„ 11th ...	3 Cases, [132] A K, W. H. & Co.	„ ...	Ditto.
„ 11th ...	2 Cases, [2535] W L H C ...	„ ...	Ditto.
„ 11th ...	1 Case, W L M C... ...	„ ...	Ditto.
„ 11th ...	2 Cases, W. M. & Co. ...	„ ...	Ditto.
„ 11th ...	6 Casks, [161] W D, W. H. & Co.	„ ...	Ditto.
„ 11th ..	1 Case, [221] Y Y M ...	„ ...	Ditto.
„ 11th ...	1 Sample Parcel, [P D] C & [D D] C ...	Playfair, Duncan & Co., Addressed ...	Ditto.
„ 11th ...	1 Sample Parcel [C] or ...	G. Wyllie & Co., addressed ...	Ditto.
„ 11th ...	2 Cases, [216] Y M S R, or no mark ...	Order ...	Ditto.
„ 11th ...	2 Cases, [P P P P] ..	„ ...	Ditto.
„ 10th ...	8 Packages, K. T. & Co., Y M	„ ...	S.S. Queen Victoria.
„ 10th ...	3 Pieces Round Iron, no mark ..	„ ...	Ditto.
„ 14th ...	1 Case, B L D ...	„ ...	City of Carthage.
„ 14th ...	2 Bales, B. M. & Co. ...	Tarreney Churn Bose	Ditto.
„ 14th ...	4 Cases, B M A ...	R. Macallister & Co.	Ditto.
„ 14th ...	1 Casting, B C M ...	Order ...	Ditto.
„ 14th ...	1 Case, [C] T 74 ...	Kerr, Tarruck & Co....	Ditto.
„ 14th ...	1 Cask, [D D & S] ..	Order ...	Ditto.
„ 14th ...	27 Bundles Pipe, [C D D & S] ...	„ ...	Ditto.
„ 14th ...	3 Cases, G. W. W. & Co. ...	F. T. Brook & Co. ...	Ditto.
„ 14th ...	6 Bales, [J N F C] ...	J. Nicol, Fleming & Co.	Ditto.
„ 14th ...	6 Cases, [L N R D] W C S K	Order ...	Ditto.
„ 14th ...	1 Case, L S .	„ ...	Ditto.
„ 14th ...	2 Cases, [L M S L] W C S K	„ ...	Ditto.
„ 14th ...	1 Case, M C S L ...	J. Macklican ...	Ditto.
„ 14th ...	2 Cases, N M C S K C ...	Order ...	Ditto.
„ 14th ...	1 Case, no mark ...	„ ...	Ditto.
„ 14th ...	1 Case, O. J. M. & Co., P B ...	R. Macallister & Co.	Ditto.
„ 14th ...	1 Case, T B or O J M ...	Ditto ...	Ditto.
„ 14th ...	1 Cask, [P K C] ...	Order ...	Ditto.
„ 14th ...	1 Case, S K C ...	„ ...	Ditto.
„ 14th ...	2 Cases, [crow's foot 180] State Railway Northern Bengal	„ ...	Ditto.
„ 14th ...	3 Cases, S. K. & Co., S. L. & Co.	„ ...	Ditto.
„ 14th ...	4 Pipes [crow's foot 180] State Railway Northern Bengal...	„ ...	Ditto.
„ 14th ...	1 Case, [T D D] ...	„ ...	Ditto.
„ 14th ...	1 Case, [W C M] ...	„ ...	Ditto.
„ 14th ...	1 Sample Parcel ...	Kerr, Tarruck & Co.	Ditto.
„ 14th ...	1 Sample Parcel, [M] W C ...	Order ...	Ditto.
„ 14th ...	1 Sample Percel, ...	B. Schiller & Co. ...	Ditto.
„ 14th ...	1 Sample Percel [341] W L H C ...	Order ...	Ditto.
„ 14th ...	1 Sample, Truss [J V S] A T ...	„ ...	Ditto.
„ 14th ...	1 Sample ...	Tamvaco & Co ...	Ditto.
„ 14th ...	1 Sample ...	M. C. Joakim ...	S. S. Duke of Devonshire.
„ 14th ...	1 Case, [156] A. B. & Co. ...	Order ...	Duke of Argyll.
„ 14th ...	3 Cases, [168] A. B. & Co. ...	„ ...	Ditto.
„ 14th ...	5 Packages, [126] A., B. & Co.	„ ...	Ditto.
„ 14th ...	7 Cases, Captain John Butler, B S C	Addressed ...	Ditto.
„ 14th ...	1 Case, [C] ...	Order ...	Ditto.
„ 14th ...	2 Bales, C H A ..	C. Nephew & Co. ...	Ditto.
„ 14th ...	4 Cases, [H C H] A. B. & Co.	Order ...	Ditto.

Date of removal to Import Warehouse. 1874.	No., Mark, and Description.	Consignees.	Ships.
Nov. 14th ...	5 Cases, [512] J. O. & Co.	... Order	... Duke of Argyll.
„ 14th ...	1 Case, [J. S & Co.] C	... Young, Gray & Co...	Ditto.
„ 14th ...	4 Cases, [J. L. & Co.]	... Order	... Ditto.
„ 14th ...	2 Cases, N. G. N. & Co.	... „	... Ditto.
„ 14th ...	1 Cask, no mark	... „	... Ditto.
„ 14th ...	3 Cases, [P]	... „	... Ditto.
„ 14th ...	7 Cases, L. C. Probyn	... Addressed	... Ditto.
„ 14th ...	13 Cases, [R N] A. B. & Co.	... Order	... Ditto.
„ 14th ...	7 Packages, [& R A] D T W	... M. Lyall & Co.	... Ditto.
„ 14th ...	1 Bale, S H & H J	... F. Muir & Co.	... Ditto.
„ 14th ...	8 Cases, S P D	... Order	... Ditto.
„ 14th ...	3 Cases, [T B C]	... „	... Ditto.
„ 14th ...	2 Packages, T J C L	... „	... Ditto.
„ 14th ...	9 Packages [W T J]	... „	... Ditto.
„ 14th ...	1 Case, [37] A. T. & Co.	... Jessop & Co.	... Ditto.
„ 14th ...	1 Case, [B M G]	... Order	... Ditto.
„ 14th ...	2 Casks, B C D	... „	... Ditto.
„ 14th ...	1 Case, [D] G C	... Graham & Co.	... Ditto.
„ 14th ...	1 Cask, [D] G	... W. Magor & Co.	... Ditto.
„ 14th ...	5 Cases, D & T I W	... M. Lyall & Co.	... Ditto.
„ 14th ...	2 Cases, H M C	... H. Miller & Co.	... Ditto.
„ 14th ...	1 Bale, crow's foot 180, Police Department	... Addressed	... Ditto.
„ 14th ...	1 Case, J S	... Order	... Ditto.
„ 14th ...	2 Cases, [J. D. & Co.]	... „	... Ditto.
„ 14th ...	1 Case, A Manson, 73rd Regiment, Cawnpore	... Addressed	... Ditto.
„ 14th ...	50 Kegs, M L B	... Order	... Ditto.
„ 14th ...	3 Cases, Margaret's Hope	... Addressed	... Ditto.
„ 14th ...	2 Cases, M H R B	... Begg, Dunlop & Co.	Ditto.
„ 14th ...	3 Cases, [28] N L	... Order	... Ditto.
„ 14th ...	5 Packages, [P M & S] E. T. B. & Co.	... „	... Ditto.
„ 14th ...	2 Cases, [626] R B	... „	... Ditto.
„ 14th ...	2 Cases, [200] R B	... „	... Ditto.
„ 14th ...	1 Case, [S S V]	... „	... Ditto.
„ 14th ...	1 Case, S J T	... S. J. Tucker	... Ditto.
„ 14th ...	1 Cask, [T M]	... Begg, Dunlop & Co.	Ditto.
„ 14th ...	28 Packages, T R	... Order	... Ditto.
„ 14th ...	10 Casks, [U O I] J. L. & Co.	... „	... Ditto.
„ 14th ...	47 Cases, W A M P B	... „	... Ditto.
„ 14th ...	1 Case, Colonel Wiseman Clark	... Addressed	... Ditto.
„ 14th ...	3 Cases, [166] A. B. & Co.	... Order	... Ditto.
„ 14th ...	3 Cases, [121] A. B. & Co.	... „	... Ditto.
„ 14th ...	3 Cases, [31] A. B. & Co.	... „	... Ditto.
„ 14th ...	1 Case, F. Cary	... Addressed	... Ditto.
„ 14th ...	2 Cases, G C S	... Order	... Ditto.
„ 14th ...	2 Cases, [H. T. B] A B	... „	... Ditto.
„ 14th ...	1 Case, [117] J E G	... „	... Ditto.
„ 14th ...	5 Packages, [J. D. & Co.]	... „	... Ditto.
„ 14th ...	1 Case, [J B C]	... Lloyd & Co.	... Ditto.
„ 14th ...	1 Case, J S	... Order	... Ditto.
„ 14th ...	1 Case, [311] L. H. & Co.	... „	... Ditto.
„ 14th ...	1 Case, [314] L. H. & Co., Colombo	... „	... Ditto.
„ 14th ...	5 Casks, [L & Co] G H	... „	... Ditto.
„ 14th ...	1 Case, [308] L. H. & Co.	... „	... Ditto.
„ 14th ...	1 Case, A. Manson, Esq.	... Addressed	... Ditto.
„ 14th ...	2 Cases, M R H B	... Order	... Ditto.
„ 14th ...	1 Package, Margaret's Hope	... Addressed	... Ditto.
„ 14th ...	1 Case, [M] R	... Order	... Ditto.
„ 14th ...	1 Case, [M]	... Lyall, Rennie & Co	... Ditto.
„ 14th ...	3 Cases, P. S. & Co.	... Order	... Ditto.
„ 14th ...	1 Case, [73] S E C	... „	... Ditto.
„ 14th ...	1 Bale, [T] P	... „	... Ditto
„ 14th ...	1 Case, [T B C] M S	... Lloyd & Co.	... Ditto

Date of removal to Import Warehouse.	No., Mark, and Description.	Consignees.	Ships.
1874.			
Nov. 14th ...	1 Sample Parcel, S H & H T or [T] P.	Order ...	Duke of Argyll.
„ 14th ...	1 Sample Parcel, Peel, Jacob & Co.	Addressed ...	Ditto.
„ 14th ...	1 Sample Parcel, Fornaro Bros.	Ditto ...	Ditto.
„ 14th ...	1 Case, S P D ...	Order ...	Ditto.
„ 12th ...	1 Case, [B L D L] W C S K ...	„ ...	S.S. City of Poonah
„ 12th ...	3 Kegs, [B] B N ...	„ ...	Ditto.
„ 12th ...	7 Cases, B M A, G. C. & Co.	R. Macallister ...	Ditto.
„ 12th ...	1 Case, [C] S E ...	T. E. Thomson & Co.	Ditto.
„ 12th ...	1 Cask, [C] B C ...	Order ...	Ditto.
„ 12th ...	1 Box, W. Christie ...	Addressed ...	Ditto.
„ 12th ...	1 Bale, [G E] ...	J. Nicol, Fleming & Co. ...	Ditto.
„ 12th ...	1 Bale, [G] ...	Ditto ...	Ditto.
„ 12th ...	1 Case, [G] F M ...	Ditto ...	Ditto.
„ 12th ...	16 Cases, [H S] ...	Order ...	Ditto.
„ 12th ...	15 Cases, [H E] ...	„ ...	Ditto.
„ 12th ...	3 Cases, [H M B D] W C S K	„ ...	Ditto.
„ 12th ...	2 Bundles Steel [J N E] S S T J S	„ ...	Ditto.
„ 12th ...	1 Bale [E J U C] S H & H J ...	„ ...	Ditto.
„ 12th ...	4 Casks, J S ...	„ ...	Ditto.
„ 12th ...	9 Kegs, J S ...	„ ...	Ditto.
„ 12th ...	1 Case, [J N E] P G S & B ...	„ ...	Ditto.
„ 12th ...	1 Cask, J. C. & Co. ...	„ ...	Ditto.
„ 12th ...	1 Case, [K N C] ...	„ ...	Ditto.
„ 12th ...	3 Rolls Lead Sheets, K. T. & Co. G ...	„ ...	Ditto.
„ 12th ...	5 Cases, [L M S L] W C S K...	„ ...	Ditto.
„ 12th ...	1 Case, L G ...	„ ...	Ditto.
„ 12th ...	1 Case, M. N. Macdonald, Esq., care of Gisborne & Co. ...	Addressed ...	Ditto.
„ 12th ...	1 Case, M C S L ...	Order ...	Ditto.
„ 12th ...	1 Case, [N] J. H. & Co. ...	„ ...	Ditto.
„ 12th ...	1 Crate, O J M C, R. M. & Co.	„ ...	Ditto.
„ 12th ...	1 Case, S H & H J ...	F. Muir & Co. ...	Ditto.
„ 12th ...	1 Case, Col. Sherriff, 42nd Regiment, A L G, Gowhatty, Assam ...	Addressed ...	Ditto.
„ 12th ...	2 Cases, C S K C ...	Order ...	Ditto.
„ 12th ...	1 Cask, [S] S C W A M ...	„ ...	Ditto.
„ 15th ...	12 Cases, [T] W Morrison ...	Addressed ...	Ditto.
„ 12th ...	1 Case, James Simmons, Agra ...	„ ...	Ditto.
„ 12th ...	2 S. Parcel, [G] ...	Order ...	Ditto.
„ 12th ...	1 S. Truss [M S J T] J. M. or M. Mackenzie & Co. ...	Addressed ...	Ditto.
„ 13th ...	1 Sample Parcel, S N K ...	Order ...	Ditto.
„ 13th ...	1 Sample Parcel, [M C] ...	„ ...	Ditto.
„ 13th ...	1 Sample Parcel, [F E] or A. Yule & Co. ...	Addressed ...	Ditto.
„ 13th ...	9 Cases, H. M. & Co. ...	Order ...	Ditto.
„ 13th ...	1 Sample Truss, [Z] W ...	„ ...	Ditto.
„ 13th ...	2 Sample Cases, [S L K M] ...	„ ...	Ditto.
„ 13th ...	1 Sample Parcel, [A S B C] S K	„ ...	Ditto.
„ 13th ...	1 Sample Parcel, [S] S. D. & Co.	„ ...	Ditto.
„ 13th ...	1 Sample Parcel, [D] G S ...	„ ...	Ditto.
„ 13th ...	1 Case, [805] T. T. & Co. ...	„ ...	Ditto.
„ 13th ...	2 Cases, B M A ...	„ ...	Ditto.
„ 13th ...	1 Case, [G C S] ...	„ ...	Ditto.
„ 13th ...	1 Sample, H. M. & Co. ...	„ ...	Ditto.
„ 13th ...	1 Casting, [B & R M] ...	„ ...	Ditto.
„ 13th ...	1 Case, [C] S C ...	T. E Thomson & Co.	Ditto.
„ 13th ...	1 Case, C B F ...	R. Macallister ...	Ditto.
„ 13th ...	2 Cases, H. M. & Co. ...	Order ...	Ditto.
„ 13th ...	3 Cases, [B G] ...	„ ...	City of Mecca.

Date of removal to Import Warehouse.	Number, Mark, and Description.	Consignees.	Ships.
1874.			
Nov. 13th ...	1 Case, B M A Calcutta, G. C. & Co.	Order ...	City of Mecca.
„ 13th ...	1 Case, B M A ...	„ ...	Ditto.
„ 13th ...	9 Kegs, [J N F] N & M ...	„ ...	Ditto.
„ 13th ...	1 Cask, [J N F] W S N ...	J. Nicol, Fleming & Co.	Ditto.
„ 13th ...	4 Cases, [L M S L] W C S K...	Order ...	Ditto.
„ 13th ...	2 Cases, [L N R D] W C S K	S. Khannah ...	Ditto.
„ 13th ...	29 Kegs, [N C D] or R V ...	Order ...	Ditto.
„ 13th ...	1 Case, O. J. M. & Co., T. B. & Co. ...	R. Macallister & Co.	Ditto.
„ 13th ...	48 Kegs, R V ...	Order ...	Ditto.
„ 13th ...	1 Sample, Rajah Sir Dunkur Rao, Dholepore ...	„ ...	Ditto.
„ 13th ...	1 Sample, [B S T] or [G S H]	„ ...	Ditto.
„ 13th ...	1 Sample, [B S C] ...	„ ...	Ditto.
„ 13th ...	1 Sample, [S G S] ...	„ ...	Ditto.
„ 13th ...	1 Sample, B W W ...	„ ...	Ditto.
„ 13th ...	3 Samples, [S 4 K M] ...	„ ...	Ditto.
„ 13th ...	1 Case, G L C ...	„ ...	Ditto.
„ 14th ...	2 Samples, [S K M] ...	„ ...	Ditto.
„ 14th ...	1 Bar Iron H & A ...	„ ...	Ditto.
„ 14th ...	3 Pieces Round Iron ...	„ ...	Ditto.
„ 14th ...	4 Bars Iron, no mark ..	„ ...	Ditto.
„ 14th ...	5 Barrels, no mark ...	„ ...	Jeanie Douglas.

CALCUTTA, the 14th November 1874. (439—1) W. DUFF BRUCE, *Vice-Chairman.*

Notice.

List of Unclaimed Packages on the Custom House Wharf.

Mark or Number of Packages.	Ships.
2 Cases, [A. L & Co.]	... Asia.
1 Bale, [B C L]	... Ditto.
27 Cases, [S D] & Co.	... Meinam.
2 Bales ... } No mark, may possibly have been C M	... Electra.
1 Bag ... }	
30 Pieces redwood, no mark	... Ditto.

N.B.—The above will be sold if not cleared within the 21st of November 1874.

1 Case, H M S Calcutta	... Meinam.
156 Packages, C M B	... China.
1 Case, Mrs. Manook, care of Mrs. Owen, Park Street, Calcutta	... Kashgar.
1 Package, [B] H C, A. G. & Co.	... Ditto.
1 Case, I H	... Indus.
1 Box, Neg. Elias, Junr., Esq., Foreign Office, Calcutta	... Ditto.
1 Case, L. N. & Co. A P	... Ditto.

N.B.—The above will be sold if not cleared within the 28th of November 1874.

1 Case ... } [C] SC, Calcutta	... John Tennant.
1 Cask ... }	
1 Cask, J L C Calcutta	... Ditto.
2 Cases, [A]	... Roma.
1 Case, O & C	... Dacca.

N.B.—The above, landed under the Act, will be sold if not cleared within the 17th of January 1875.

T. B. LANE, *Offg. Collector of Customs.*

CALCUTTA CUSTOMS, the 14th November 1874.

Notice.

THE Singbhoom Annual Fair will be held as usual at Chaibassa during the last fortnight in December 1874. C. H. GARBATT, *Offg. Dy. Commr., Singbhoom.*

CHAIBASSA, the 7th November 1874.

LOST CURRENCY NOTES.

THE following Currency Notes of the Government of India, Calcutta Circle, are stated to have been lost, and payment of their value has been claimed by the persons whose names are placed against the numbers; any other person having these Notes in his possession, or claiming a right to them, is warned to communicate at once with the undersigned:—

Notes wholly lost or destroyed.

Register No.	No. of Notes.	Value.	Name of Claimant.
		Rs.	
7239	A/18 36926	1,000	A. Bambridge.
7240	L/10 16181	50	A. H. Eckford.
7249	L/10 23344	50	Mr. R. Reid.
7250	L/50 28048	100	A. Younan.
	,, 27002	100	
7253	L/11 22380	5	Bindabun Chunder Bhuttacharjee.
	L/36 76867	20	
7257	A/18 49551	1,000	Cally Persaud Dooba.
	L/8 14464	100	
	L/50 40120	100	
	A/18 35513	50	
	L/40 24662	50	
7261	L/17 40803	5	Raj Chunder Banerjee.
7264	L/10 95171	50	Bahadoor Sing, Pertaub Sing, and Rai Dhunput Sing, Bahadoor.
7267	L/68 92806 to ,, 92900	20 each	Messrs. Gillanders, Arbuthnot and Co.
7270	L/50 55537	100	The Superintendent, 1st Division, Town Police, Calcutta.
	,, 52845	100	
7275	L/43 67410	20	The Offg. Post-Master-General, Bengal.
7285	L/68 54356	100	Jodoonauth Banerjee.
7299	L/10 37386	10	Nundo Lal Dutt.
	L/17 86780	20	
	,, 86777	20	
7300	L/10 44704	100	Mr. A. J. Avall.
7305	L/43 44954	20	Modun Gopaul Ghose.
	L/38 33477	10	
7306	L/40 12135	10	Obhoy Churn Mitter.
	,, 73095	10	
	,, 34863	10	
7307	L/19 08008	50	Captain Roberts.
7311	L/40 79301 to ,, 79367 and ,, 79371 to ,, 79400	Rs. 10 each	W. Reid, Esq., Police Compound, Calcutta.
7314	L/50 46908	100	Shib Chunder Mullick.
	,, 49509	100	
7317	L/43 53993	20	Oemes Chunder Mukerjee.
	L/17 43689	5	
	L/43 75185	20	
	,, 75186	20	

Notes partially lost or destroyed.

7235	L/16 41383	5	Mutty Lall Mullick.
	,, 41342		
7236	L/68 11622	20	Modho Persaud Augurwallah.
	A/18 89347	20	
	L/7 77446	10	
	L/7 63504		
7237	A/10 52342	500	Kartick Chunder Sen.
7238	L/18 40430	10	Nana Obajee.
7243	L/16 67140	5	Mrs. Louisa Carlton.
	L/3 27419	10	
7244	L/7 63218	10	Edujee Byranjee.
	L/7 49582		
7245	L/16 82792	5	Umbica Churn Sen.

Notes partially lost or destroyed.

Register No.	No. of Notes.	Value.	Name of Claimant.
		Rs.	
7246	L/86 65180	20	Preonath Haldar.
7248	L/15 82683	5	D. N. Reid.
7251	A/85 58671	500	Gobind Chunder Sen.
7255	L/38 81653	100	Kashy Nath Chowdry.
	,, 93723	100	
7256	L/32 89326	10	The Officiating Post-Master-General, Allahabad.
7263	L/17 28003 to ,, 28020	5 each	Mabad Buksh.
7268	L/37 90959	20	The Auditor, Calcutta and South-Eastern Railway, Calcutta.
7269	A/76 47224	1,000	Messrs. Mackinnon, Mackenzie and Co.
	,, 47468	1,000	
	,, 56074	1,000	
	,, 56824	1,000	
7271	L/8 91842	10	Moonee Lal.
7272	L/65 25546	50	F. H. Pellew.
	L/60 51503	10	
	,, 51501	10	
	,, 51502	10	
7273	A/88 90204	100	Jodonath Chowdhory.
	,, 64680	100	
	A/40 34291	100	
	A/18 08442	100	
7274	A/93 93450	50	Mrs. A. Clarke.
7276	L/14 30690	20	Bachoolal Roy.
	,, 36689	20	
7277	L/35 88726	100	Chunder Coomer Mookerjee.
7278	L/35 05794	100	Shaik Gamooh.
	,, 15131	100	
	L/19 71377	50	
7279	L/11 82740	5	A. Andrew.
7280	L/87 09087	20	M. Gumdoo Chitty.
	L/48 01947	20	
7281	L/37 51965	20	Aughajan Khan.
7282	A/86 87397	10	W. F. Raban.
	L/8 26255	10	
7283	L/33 40029	10	Dhyan Dass.
7286	A/65 88484	50	Abdool Aziz.
7287	L/16 50879 ,, 50881	5	Hem Chunder Bhuttacharjee.
7288	L/13 70290 ,, 70292	20	Dewkee Tenary.
7289	L/60 05546	10	K. C. Mitter.
	L/11 40575	5	
7290	A/90 82902 ,, 82901	20	Dwarka Nath Seal.
7291	A/66 42052	10	Sukaram Hamunt
7294	L/46 49901 ,, 49910	20	V. Verlinden, Esq.
7295	A/86 58019 ,, 58016	20	Degamber Sen.
7296	L/80 29636 ,, 29639	10	Messrs. Harold and Co.
7297	A/96 47400	20	Sidheswar Bondyopadhya.
7298	A/8 05029	20	Agent, Tudor Company.
	,, 08606	20	
	,, 18825	20	
	A/7 28761	10	
7301	L/46 07716	50	Furdoonjee Pooverjee.
	,, 07713	50	
7303	L/86 80159 ,, 00868	20	Nanick Chund.
7304	L/80 10036	100	Balmocund.
	,, 10037	100	

Notes partially lost or destroyed.

Register No.	No. of Notes.	Value.	Name of Claimant.
		Rs.	
7308	L/15 50537	50	J. Lemarchand, Esq.
7309	A/94 94958	20	Gossain Dass Seal.
	„ 94956		
	A/90 98394	20	
	„ 98393		
7310	L/86 25408	10	H. W. Paul, Esq.
	„ 25406		
7312	L/41 69319	20	Pran Keishun Das.
	„ 10636	20	
7313	L/8 75439	100	Beg Raj Jotha Ram.
	„ 75454	100	
7315	L/30 12155	100	T. Chrestien, Esq.
	„ 17067	100	
	„ 29186	100	
	„ 44789	100	
	„ 46751	100	
7316	A/98 28376	10	Ram Gopaul Dutt.
	L/11 33527	5	
7319	L/17 45225	5	Chunder Shekur Gupta.
	„ 45224		
7320	L/15 77061	5	C. H. Des Vœux, Lieut., 37th Regiment.
	„ 77067		

PAPER CURRENCY DEPARTMENT,
The 16th November 1874.

L. BERKELEY,
Asst. Commr. of Paper Currency.

Nuddea Rivers.

Weekly Water Report showing the least depth of water in the Bagiruthee, Matabhanga, and Jellinghee Rivers, for the week ending Friday, the 13th November 1874.

Names of Rivers.	Least depth of water. Ft.	In.	REMARKS.
BHAGIRUTHEE.			
Entrance below Chourasia	12	6	
Thence to Noorpore Junction, 6 miles	3	6	
„ to Jungipore, 9 miles	6	6	
From Jungipore to Berhampore, 47 miles	7	0	
From Berhampore to Cutwa, 50 miles	6	9	
From Cutwa to Nuddea, 46 miles	10	3	
MATABANGAH.			
Entrance from the Ganges	6	9	
Tatarparah	4	6	
From Tatarparah to Hat Bolia	7	0	
From Hat Bolia to Cut No. 1	19	6	
From Cut No. 1 to Boalmaree	8	6	
From Boalmaree to Alickdeah	12	0	
From Alickdeah to Kissengunge	12	6	
JELLINGHEE.			
Entrance	2	0	

Height of water on gauge at Berhampore on the 16th November 1874, above zero, 10 feet 5¾ inches.

T. H. WICKES, C.E., *Exe. Engr., Nuddea Rivers Division.*

BERHAMPORE, the 16th November 1874.

Wanted,

FOR the Executive Engineer's Office, Rungpore Special Division—

1 Head Clerk, salary Rs. 80 per month.
1 2nd Clerk, „ „ 50 „
1 Cashier, „ „ 50 „
1 Draftsman, „ „ 45 „

The cashier will have to deposit Rs. 200 as security.

Apply to Executive Engineer, Rungpore Special Divn.

RUNGPORE, the 30th October 1874.

Notice

Is hereby given that the Bank of Bengal, General Treasury, and Public Debt Office, will be closed on Wednesday, the 18th, and Thursday, the 19th instant, on account of the Hindoo festival "Joggodhattry Poojah," in conformity with Government Notification No. 3464, of 29th October 1867.

By order of the Directors,
R. HARDIE, *Secretary and Treasurer.*

BANK OF BENGAL, CALCUTTA, the 11th November 1874. (433—1)

Fort Gloster Jute Manufacturing Company, "Limited."

NOTICE is hereby given that the fourth and last call of fifteen rupees per share, on the contributory shares in this Company, has been made, and is to be paid to the undersigned at the Registered Office of the Company, No. 4, Bankshall Street, on Tuesday, the 1st December 1874.

By order of the Directors,

The 6th November 1874. (432—*f.n.*) R. MACALLISTER AND CO., *Managing Agents.*

Oriental Jute Manufacturing Company, "Limited."

NOTICE OF CALL.

NOTICE is hereby given that a call of twenty rupees per share, on the contributory shares in this Company, has been made, and is to be paid to the undersigned at the Registered Office of the Company, No. 4, Bankshall Street, on Thursday, the 3rd December 1874.

By order of the Directors,
R. MACALLISTER AND CO., *Managing Agents.*

No. 4, BANKSHALL STREET, the 11th November 1874. (434—*f.n.*)

Oriental Jute Manufacturing Company, "Limited."

THE first Ordinary General Meeting of the Shareholders of this Company will be held at the Registered Office, No. 4, Bankshall Street, on Saturday, the 5th day of December next, at noon, to appoint an auditor and to transact such other business as may be brought before the meeting.

By order of the Directors,
R. MACALLISTER AND CO., *Managing Agents.*

CALCUTTA, the 14th November 1874. (441—*f.n.*)

Bowreah Cotton Mills Company, "Limited."

NOTICE OF CALL.

NOTICE is hereby given that a call of Rs. 25 per share on the contributory shares in this Company (being the fourth and last call) has been made, and is to be paid to the undersigned at the Registered Office of the Company, No. 4, Bankshall Street, on Wednesday, the 9th of December 1874.

By order of the Directors,
R. MACALLISTER AND CO., *Secretaries.*

No. 4, BANKSHALL STREET, the 9th November 1874. (431—*f.n.*)

Budge-Budge Jute Mills Company, Limited.

NOTICE is hereby given that an Extraordinary General Meeting of the Shareholders will be held at the Registered Office of the Company, No. 7, Clive Row, Calcutta, at noon, on Wednesday, 2nd December, proximo, for the purpose of confirming the resolution passed at the Extraordinary General Meeting held to-day.

By order of the Directors,
ANDREW, YULE & CO., *Agents.*

CALCUTTA, 11th November 1874. (142—3)

Great Eastern Hotel Wine and General Purveying Company, "Limited."

NOTICE is hereby given that the Twenty-fifth Half-yearly Ordinary General Meeting of Shareholders will be held at the Registered Office of the Company, Nos. 1, 2, and 3, Old Court House Street, Calcutta, on Saturday, the 28th November 1874, at 3 o'clock P.M., to receive the Director's report, and an *ad-interim* statement of accounts for the half-year ending 31st August last, and for the transaction of such other business as may be brought before the meeting.

By order of the Directors,

The 27th October 1874. (415—5) A. CUMMING, *Secretary.*

The Bengal Coal Company, "Limited."

THE Half-yearly General Meeting of the Shareholders of the Company will be held at the Registered Office of the Company, No. 27, Dalhousie Square, Calcutta, at 11 o'clock A.M., on Saturday, the 12th December next.

By order of the Directors,

CALCUTTA, the 7th November 1874. (429—5) T. M. ROBINSON, *Managing Director.*

R. Scott Thomson and Company, "Limited."

THE Twenty-third Half-yearly Ordinary General Meeting of Shareholders will be held at the Registered Office of the Company, 15, Government Place, on Saturday, the 21st November 1874, at noon, for the purpose of declaring an *ad-interim* Dividend for the half-year ended 30th September last.

By order of the Directors,

The 30th October 1874. (423—3) JNO. FRED. HAMER, *Secretary.*

Chandypore Tea Company, "Limited."

AN Extraordinary General Meeting of Shareholders will be held at the Registered Office of the Company, No. 104, Clive Street, on Monday, the 23rd current, at 3 o'clock P.M., to receive the report of the Directors and declare an *ad-interim* dividend.

BORRADAILE, SCHILLE AND CO., *Secretaries.*

CALCUTTA, the 14th November 1874. (438—1)

Statement of the Affairs of the Bank of Bengal for the week ending 10th November 1874.

LIABILITIES.		Rs.	A.	P.
Proprietors' capital, paid-up		2,20,00,000	0	0
Reserve Fund		16,07,462	7	9
General Treasury Balance at Head Office	Rs. 1,57,05,923 5 10	3,23,89,894	5	3
General Treasury Balance at Branches "	1,66,83,970 15 5			
Other Deposits at Head Office and Branches		2,78,60,481	3	6
Bank Post Bills, &c.		3,25,401	13	0
Sundries		7,35,480	5	0
Total ...		8,49,18,720	2	6

ASSETS.		Rs.	A.	P.
Government Securities		1,84,16,416	4	0
Loans on Government Securities, &c., at Head Office and Branches		81,25,944	5	1
Accounts of credit on Government Securities, &c., at Head Office and Branches		33,55,151	10	10
Mercantile Bills discounted at Head Office and Branches		1,76,08,806	2	8
Dead Stock		10,73,755	10	0
Stamps		12,260	13	0
Balances with other banks		6,11,560	4	11
Sundries		34,397	13	2
Bullion		7,92,521	3	5
		5,00,30,834	8	1
Cash and Currency Notes at Head Office	Rs. 1,29,97,860 11 2	3,48,87,885	15	5
Cash and Currency Notes at Branches ...	" 2,18,90,025 4 3			
Total ...		8,49,18,720	2	6

By order of the Directors,

BANK OF BENGAL, *Calcutta, the 12th November 1874.*

J. GORDON, *Chief Accountant & Deputy Secretary.*

R. HARDIE, *Secretary & Treasurer.*

(135—1)

Notice.

A Special Meeting of the Justices of the Peace for the Town of Calcutta will be held at the Town Hall, on Thursday, the 26th November 1874, at 11 o'clock A.M.

BUSINESS TO BE BROUGHT FORWARD.

1. The Chairman to submit for consideration letter from Government of Bengal regarding proposal of the Justices to grant to Mr. Macallister the franchise for laying Tramway through the town, and the report of the Tramway Committee on the said letter.

At the close of the Special Meeting the adjourned quarterly meeting will be held, when the business left unfinished at the meeting held on the 5th November 1874 will be brought forward.

1. The Chairman to move, under Section 36 of Act VI of 1863, and Section 10 of Act VI of 1866, that—

1st.—*The house-rate* be fixed for 1875 at 10 per centum on the assessed annual value of all houses, buildings, lands, and huts.

2nd.—*Licenses* on trades and callings, at the rates specified in Schedule B of Act VI of 1863.

3rd.—*Licenses for carriages, horses, ponies, and mules,* at the rates specified in Schedule A of Act VI of 1863.

4th.—*Registration of carts, hackeries, and other wheeled vehicles* without springs, per half-year Rs. 4, and a fee of 4 annas for every register of transfer.

O. C. DUTT,

The 17th November 1874. *Vice-Chairman of the Justices, for Secretary.*

(443—1)

On Account of the Concerned, damaged by sea water.

Ex. S. S. Navarino.

To be sold at the Exchange Commercial Sale Rooms, on Friday next, the 20th current,
[S C R] C D K 12-18—7 Cases of Files. MACKENZIE, LYALL AND CO.
THE EXCHANGE, 13th November 1874. (436—1)

Notice.

LOST OR STOLEN.

THE upper half of the Government Promissory Note No. 022887 of 4 per cent. of 1854, for Rs. 5,000, standing in name of J. W. Hoggan, and last endorsed to the National Bank of India, Limited. Payment of the above note, and interest thereupon, have been stopped at the Public Debt Office, Bank of Bengal, and application is to be made for the issue of duplicate in favor of the proprietor. J. LONGMUIR, *Manager.*

CALCUTTA, the 11th November 1874. (437—3)

Destroyed by White-ants,

THE following Government Promissory Notes standing in the names of the holders noted against the numbers, but not endorsed to others:—

No. 016138	of 1854-55	at 4 per cent.,	for	Rs. 1,000	Holder, Obhoy Churn Bhuttacharjee.
„ 009231	of 1854-55	at „	„	„ 1,000	
„ 091703/73533	of 1842-43	at „	„	„ 1,000	Holder, Annada Churn Bhuttacharjee.
„ 008379/16403	of 1854-55	at „	„	„ 500	
„ 18856	of 1843	at „	„	„ 500	
„ 006752	of 1835-36	at „	„	„ 1,100	Holder, Rakhal Chunder Bhuttacharjee.
„ 016140	of 1854-55	at „	„	„ 500	
„ 11275	of 1835-36	at „	„	„ 500	Holder, Tara Churn Bhuttacharjee.

(440—3) RAJ COOMAR MOOKERJEE.

Publications for Sale at the Bengal Secretariat Press.

THE BENGAL ADMINISTRATION REPORT FOR 1872-73, *price*... Rs. 7 8 0
MAP OF BENGAL, 1873, *price*, if taken with the Report ... ... „ 1 0 0
Ditto, separately .. .. „ 2 0 0

Rules for the Sale of Waste Lands, *price* 4 *annas.*

Act VII (B.C.) of 1873 (Labor Districts Emigration), the Government Resolution thereon, and the Rules and Forms under the Act, bound up together in pamphlet form 8 annas per copy, or, including postage .. .. Rs. 0 10 0

Papers Regarding the Tea Industry in Bengal, *price* Rs. 3.

Report on the Cultivation of, and Trade in, Jute in Bengal, and on Indian Fibres available for the Manufacture of Paper, with map. By HEM CHUNDER KERR, Deputy Magistrate on special duty. Price ... ... Rs. 8 0 0

A Report on the District of Jessore: its Antiquities, its History, and its Commerce. (Second Edition, Revised and Corrected). By J. WESTLAND, ESQ., C.S., late Magistrate and Collector of Jessore. Price ... ... Rs. 3 0 0

Selection of Papers regarding the Hill Tracts between Assam and Burmah, and on the Upper Brahmapooter. Price ... ... Rs. 5 0 0

Selections from Divisional and District Annual Administration Reports, 1872-73, with the Government Resolutions on them. Price ... ... Rs. 5 0 0

Progressive Colloquial Exercises in the Lushai Dialect of the Dzo or Kuki Language. With Vocabularies and Popular Tales (notated). By Captain THOMAS HERBERT LEWIN, B.S.C., Deputy Commissioner, Chittagong Hills. Price ... ... Rs. 6 0 0

Selections from the Supplement to the *Calcutta Gazette*, 1871 *to* 1874. Price Rs. 2-8.

NOW READY.

THE Quarterly Civil List for Bengal, corrected up to the 1st of October 1874. Price Rs. 3, postage 8 ans.

Apply to E. M. LEWIS, Bengal Secretariat Press, 28, Chowringhee Road, Calcutta.

Rates of Subscription to the Calcutta Gazette

FROM 1ST JANUARY 1872.

Payable in advance.

For one year without postage .. .. .. Rs. 15 0 0
Ditto with postage .. .. .. „ 20 0 0

When Postage Stamps are remitted in payment of subscription, half an anna in the rupee should be added for discount.

☞ The following books may be had from the Office of Superintendent, Government Printing, No. 8, Hastings Street. No orders can be attended to, unless accompanied by a remittance. When postage stamps are forwarded, one anna additional should be sent for every Rupee's worth of stamp for discount in exchanging them for cash. Service labels are not received.

Books required on the public service are only supplied when authorized by the Department under whose orders they are published.

Just published.

Army List.—New Number.

The Official Quarterly Army List of H. M.'s Forces in Bengal, to which is appended the Civil Service Gradation List, corrected up to 1st October 1874. *Price Rs.* 4; *packing and postage,* 8 *annas.*

Rules for the Qualification, Admission, and Enrolment of Pleaders and Mooktears in Mofussil Courts. *Price* 4 *annas; by post,* 5 *annas.*

Rules for Admission of Vakeels in the High Court. *Price* 4 *annas; by post,* 5 *annas.*

New authorized edition corrected up to 1*st December* 1873; *royal* 8*vo., limp covers, with every alternate page blank for entering notes and alterations.*

The Civil Pension Code. *Price, Re.* 1-4; *packing and postage,* 4 *as.*
The Civil Leave Code. *Price, Re.* 1; *packing and postage,* 3 *as.*
The Acting Allowance Code. *Price, As.* 8; *packing and postage,* 2 *as.; or*
The Three Codes bound in one vol. *Price, Rs.* 2-8; *packing and postage* 8 *as.*

A Report on the Expedition to Western Yunan *viâ* Bhamo. By John Anderson, M.D., Medical Officer and Naturalist to the Expedition. *Price Rs.* 8.

Report of the Commissioners appointed by the Government of India to inquire into the Origin, Nature, &c., of Indian Cattle Plagues. With Appendices, Calcutta, 1871. Fol. pp. xxx and 999. with Maps. *Price Rs.* 10; *packing,* 4 *annas.*

Selections from Unpublished Records of Government for the years 1748 to 1767 inclusive. Relating mainly to the social condition of Bengal. With a Map of Calcutta in 1784. By the Rev. J. Long, Member of the Government Record Commission. *Price Rs.* 5; *packing and postage* 1 *Re. extra.*

Selections from Calcutta Gazettes of the years 1816 to 1823 inclusive, showing the political and social condition of the English in India upwards of fifty years ago. By Hugh David Sandeman, C.S., Accountant-General, Bengal, and Member of the Record Commission. *Volume I, Rs.* 3, *and Volumes II, III, IV, and V, at Rs.* 5 *each; packing and postage Re.* 1 *extra.*

Revised (Indian) Army Regulations, Regulations and Orders for the Army of the Bengal Presidency. Published by authority. Royal 8vo., cloth boards. *Price, Rs.* 4; *packing and postage, Re.* 1. *Interleaved copy, Rs.* 5; *packing and postage, Re.* 1-12.

Book of Forms referred to in the above. Foolscap folio, enclosed in stiff covers. *Price, Rs.* 2; *packing and postage, Re.* 1-8.

Report on the Fresh Water Fish and Fisheries of India and Burma. By Surgeon-Major Francis Day, F.L.S. & F.Z.S., Inspector-General of Fisheries in India. *Price Rs.* 2; *packing and postage,* 10 *annas extra.*

Public Works Department Classified List and Distribution Return of Establishment, corrected up to 1st April 1874. *Price Rs.* 2; *packing and postage,* 4 *annas.*

The Thanatophidia of India, being a description of the venomous snakes of the Indian Peninsula, with an account of the influence of their poison on life, and a series of experiments. By J. Fayrer, M.D., C.S.I., F.R.S.E., Honorary Physician to the Queen, Surgeon-Major, Her Majesty's Bengal Army, Professor of Surgery and Senior Surgeon in the Calcutta Medical College and its Hospital, Fellow of the University of Calcutta, and late President of the Asiatic Society of Bengal. *Price Rs.* 80 *per copy; packing and postage, Rs.* 2-4.

The older Statutes in force in India, edited, with Notes and an Index, by Whitley Stokes, Esq. *Price Rs.* 5; *packing and postage,* 3 *annas.*

A collection of Statutes relating to India passed between the years 1855 and 1870, both inclusive, being a Supplement to the Law relating to India and the East India Company, fifth edition, edited, with an Index to the Statutes relating to India not expressly repealed in August 1867, by Whitley Stokes, Esq. *Price Rs.* 10; *packing and postage,* 12 *annas.*

Vocabulary of Ordnance Stores, for adoption throughout British India: prepared, under the orders of the Government of India, by Ensign J. Tanner, Deputy Assistant Commissary, Bengal Ordnance Department, and rated in the Office of the Examiner of Ordnance Accounts, Fort William. *Price Rs.* 6; *packing and postage, Re.* 1-8 *extra.*

The Hymns of the Rig-Veda, in the Samhita and Pada Text, by Professor F. Max Müller, M.A., in two Volumes. *Price Rs.* 24; *packing and postage, Re.* 1-12.

*** The Rig-Veda, the oldest book of Indian literature, has very properly been made one of the principal class-books for those who study Sanskrit in the schools and colleges in India, and though at present a scholar-like knowledge of the Vedic hymns is in the examinations required of the more advanced students only, yet, as soon as editions, translations, grammars, and dictionaries shall have rendered the study of these ancient documents more accessible, I doubt not that the time will come when no one in India will call himself a Sanskrit scholar who cannot construe the hymns of the ancient Rishis of his country.—*Extract from Preface.*

The Acts of the Government of India from 1854 to date, with Indexes and lists of titles, each separately available.

In Two Vols., foolscap folio.

Correspondence relating to the Famine in Bengal and Behar, from October 1873 to May 1st, 1874. *Price Rs.* 2-8 *per vol.; packing and postage Re.* 1-4 *extra per vol.*

CONTENTS:—Vol. I, the principal official correspondence relating to the Famine. Vol. II, Special Narratives and Minutes by the Hon'ble Sir R. Temple, K.C.S.I., Lieutenant-Governor of Bengal.

Report on the production of Tobacco in India, by J. E O'Connor. *Price, Re.* 1-8; *packing and postage*; 8 *annas.*

Note on Lac, by J. E. O'Connor. Revised edition. *Price,* 8 *annas; packing and postage,* 3 *annas.*

Office of Superintendent of Government Printing, No. 8, Hastings Street, Calcutta.

New Criminal Procedure Code.

OFFICERS under the Bengal Government, who wish to have copies of the New Criminal Procedure Code *for sale,* are requested to apply to the Superintendent of Government Printing, Calcutta.

For Sale.

AT the Meteorological Office, No. 22, Chowringhee, the following official publications:—

Meteorological Report of 1867	Rs. 0	12	per copy.
Ditto ditto 1868	,, 1	8	,,
Ditto ditto 1869	,, 2	4	,,
Ditto ditto 1870	,, 2	6	,,
Ditto ditto 1871	,, 2	8	,,
Ditto ditto 1872	,, 3	0	,,
Ditto ditto 1873	,, 3	0	,,
Administration Report of 1870-71	,, 0	4	,,
Ditto ditto 1871-72	,, 0	4	,,
Ditto ditto 1872-73	,, 0	4	,,
Ditto ditto 1873-74	,, 0	4	,,
A table of the average monthly and annual rainfall at 98 Stations in Northern India	,, 0	4	,,

The above are also to be obtained at the same prices at Messrs. Thacker, Spink & Co., No. 5, Government Place.

HENRY F. BLANFORD, *Meteorological Reporter to the Govt. of Bengal.*

CALCUTTA, the 22nd September 1873.

Postal Notices.

SEA OVERLAND MAILS.

For	Box closes at	Date.	Per Steamer.
Madras, Ceylon, and intermediate ports ...	7 P.M. ...	18th Nov. 1874.	*Ethiopia.*
Ceylon and Madras ...	7 ,, ...	18th ,, ,,	*P. & O. S. S. Australia.*
Chittagong, Akyab, Kyouk Phyoo, Sandoway, Bassein, and Straits.	7 ,, ...	19th ,, ,,	*Moulmein.*
Rangoon and Moulmein ...	7 ,, ...	20th ,, ,,	*Agra.*
Persian Gulf ...	7 ,, ...	24th ,, ,,	*From Bombay.*
Mails for France, Foreign Europe, *viâ* France, the intermediate Ports, Mauritius, and China.	7 ,, ...	23rd ,, ,,	*Meinam.*

The next Overland Mail, *viâ* Bombay, will close at the General Post Office on Friday, the 20th November 1874, by which mails for Mauritius, St. Denis, Reunion, Zanzibar, Mozambique, Delagoa Bay, Natal, Cape of Good Hope, the Comoro Islands, and Madagascar can be forwarded.

2. Book-post and pattern packets must be posted on the 19th November 1874.

N.B.—The Letter-Box will close at 7 P.M. precisely, after which hour Overland letters, fully prepaid, and bearing extra postage stamp of two (2) annas on each cover, will be received up to 7-30 P.M., or bearing an extra postage stamp of four (4) annas on each cover, up to 8 P.M., and after 8 up to 9 P.M., by a Post Office Clerk at the East Indian Railway Station, Armenian Ghât.

CALCUTTA, the 17th November 1874. M. PERCY, *Offg. Post-Master.*

[REGISTERED No. 29.]

No. 47 of 1874.

The Calcutta Gazette.

WEDNESDAY, NOVEMBER 25, 1874.

CONTENTS.

	Page.
PART I.—Orders and Notifications by the Lt.-Governor of Bengal, the High Court, Government Treasury, &c.	1703—1729
PART II.—Advertisements	2339—2356
PART III.—Acts of the Bengal Council	Nil.
PART IV.—Bills of the Bengal Council	Nil.
PART V.—Acts of the Legislative Council of India ...	Nil.
PART VI.—Bills of the Legislative Council of India ...	Nil.
SUPPLEMENT No. 47	3489—3516

PART I.

Orders and Notifications by the Lieut.-Governor of Bengal, the High Court, Government Treasury, &c.

NOTICE.

THE following order, issued by the Military Secretary to the Viceroy, is republished for general information:—

Notification.—Calcutta, the 20th November 1874.—His Excellency the Viceroy and Governor-General will leave Calcutta on Wednesday, the 25th November 1874, for Tirhoot.

His Excellency will visit Sonepore, Chaprá, Mathárí, Muzaffarpur, Darbhangá, and Barh, and return to Calcutta about the 4th of December 1874.

RIVERS THOMPSON,
Secy. to the Govt. of Bengal.

ORDERS BY THE LIEUTENANT-GOVERNOR OF BENGAL.

REVENUE AND GENERAL DEPARTMENTS.

No. 3248C.S.

GENERAL.—*The 20th November* 1874.—Baboo Bunkim Chunder Chatterjee, Deputy Magistrate and Deputy Collector, Maldah, is vested with the powers of a Collector under Act X of 1870 for the purpose of acquiring lands in that district.

The 21st November 1874.—Baboo Tarini Churn Mitter, Deputy Magistrate and Deputy Collector, in charge of the Tumlook Division of the Midnapore District, is allowed leave for one month, under Section 21, Chapter VI of the Civil Leave Code.

Mr. William Dunbar Blyth, who has been recently appointed to be a member of the Bengal Civil Service, is appointed to be an Assistant Magistrate and Collector in the Rajshahye Division, and is posted to Dinagepore

Mr. Robert Carstairs, who has been recently appointed to be a member of the Bengal Civil Service, is appointed to be an Assistant Magistrate and Collector in the Chittagong Division, and is posted to Tipperah.

The 23rd November 1874.—Mr. Charles Campbell Quinn, C.S., is allowed subsidiary leave for twenty days, with effect from the 10th October last, to enable him to join his appointment on his return from furlough.

Baboo Koylash Chunder Chatterjee, Sub-Deputy Collector, on settlement duty in Midnapore, is permitted to avail himself of the leave granted to him under orders of the 12th October last from the 20th, instead of from the 14th idem, as previously notified.

Mr. Maurice Power, Head Assistant, Bengal Secretariat, reported his return from furlough on the 14th instant, and is allowed subsidiary leave for two days from that date to enable him to join his appointment.

Mr. Frederick Hubert McLaughlin, C.S., is allowed eighteen days' subsidiary leave from the 10th instant, to enable him to join his appointment on his return from furlough.

Baboo Sita Kant Mookerjee, Deputy Magistrate and Deputy Collector, Maldah, is allowed leave for three months, under Section 21, Chapter VI of the Civil Leave Code, with effect from the 15th December next.

Baboo Bhoobuneshur Sing, Deputy Magistrate and Deputy Collector, Rajshahye, is transferred to Maldah.

The following notification is published in substitution of the one dated the 13th October last, which appeared in the *Calcutta Gazette* of the 14th idem :—

Mr. Frederick William Voysey Peterson, C.S., is allowed subsidiary leave for a period not exceeding thirty days from the 27th September 1874, to enable him to join his appointment on his return from furlough.

The 24th November 1874.—The leave of absence for one month granted to Baboo Mednipershad Singh, Deputy Magistrate and Deputy Collector, Shahabad, under orders of the 3rd October last, is cancelled at his own request.

Mr. Robert Douglas Hare, Extra Assistant Commissioner, on relief duty in Manbhoom, reverted to his substantive appointment in that district on the 15th instant.

Mr. Frank Hunter Barrow, Assistant Magistrate and Collector, Bhagulpore, is vested with the powers of a Magistrate under Section 85, Act VII of 1871 (Emigration Act).

In supersession of the orders of the 5th October last, appointing Mr. T. J. Mendes to be a Sub-Deputy Collector of the First Grade in Nuddea, that officer is permitted to revert to his substantive appointment as an Inspector of Police in Rajshahye.

The following notification is published for the one dated the 7th instant, which appeared in the *Calcutta Gazette* of the 11th idem :—

Mr. Richard Herbert Greaves, C.S., is allowed subsidiary leave for a period not exceeding thirty days, with effect from the 1st November 1874, to enable him to join his appointment on his return from furlough.

Mr. Lancelot Hare, Assistant Magistrate and Collector, Bankoora, is transferred to Dacca.

Mr. Daniel Walter McMullen Testro, B.A., returned from furlough on the 11th instant, is appointed to be an Assistant Magistrate and Collector in Bankoora, and to act as Magistrate and Deputy Collector of the First Grade.

The following officers are appointed to act in the First Grade of Joint-Magistrates and Deputy Collectors :—

Mr. Andrew William Cochran.
" Henry Granville Sharp, B.A.
" Charles Deslandes Church Winter.

The following officers are appointed to act in the Second Grade of Joint-Magistrates and Deputy Collectors :—

Mr. Richard Herbert Greaves.
" James Pratt, M.A.

Mr. John Delabere Gael, who has been recently appointed to be a member of the Bengal Civil Service, is appointed to be an Assistant Magistrate and Collector in the Presidency Division, and is posted to the 24-Pergunnahs.

Baboo Shama Churn Mitra, Sub-Deputy Collector, Jumoi, is allowed leave of absence for fifteen days, under Section 21, Chapter VI of the Civil Leave Code, with effect from the 16th November 1874.

The following gentlemen, who have been recently appointed to be members of the Bengal Civil Service, are appointed to be Assistant Magistrates and Collectors in the Burdwan and Rajshahye Divisions respectively, and are posted to the districts mentioned, viz.—

Mr. David Norton	...	...	...	Midnapore.
„ Francis Henry Harding		...	...	Moorshedabad.

POLICE.—*The 23rd November* 1874.—The following notification is published in substitution of the one dated the 11th September last, which appeared in the *Calcutta Gazette* of the 4th instant:—

Mr. James Patch, District Superintendent of Police, is allowed subsidiary leave for a period not exceeding thirty days from the 5th September last, to enable him to join his appointment on his return from furlough.

The 24th November 1874.—The following District Superintendents of Police are posted to the districts mentioned opposite the name of each:—

Mr. Francis Thomas Platts	...	...	...	Maldah.
„ Robert Hamilton Grant Irvine	...	...	...	Shahabad.
„ John Masters ...	...	...	...	Jessore.
„ William Henry Cornish	...	...	...	Bankoora.

Mr. William John Kilby, Assistant Superintendent of Police, just returned from furlough, is appointed to act, until further orders, as District Superintendent of Police, Pubna.

Mr. Alexander Vansittart Knyvett, Assistant Superintendent of Police, Patna, is transferred to Shahabad.

The following notification is published in substitution of the one dated the 10th instant, published in the *Calcutta Gazette* of the 11th idem:—

Mr. Henry William John Bamber is allowed subsidiary leave for twenty-one days from the 14th October last, to enable him to join his appointment on his return from furlough.

EDUCATION.—*The 23rd November* 1874.—Dr. Juggobundo Bose, Teacher of Materia Medica, Sealdah Campbell Medical School, is allowed leave for three months, under Section 21, Chapter VI of the Civil Leave Code.

MEDICAL.—*The 20th November* 1874.—The following gentlemen are appointed to be members of the Committee for the management of the Charitable Dispensary, just established at Hajeepore, in Tirhoot:—

The Sub-Divisional Officer ...
„ Sub-Deputy Opium Agent ... } *Ex officio.*
„ Sub-Registrar ...
Iltaf Ali Khan.
Moulvie Smadullah.
Ram Tohal Lal.

The 23rd November 1874.—Mr. Henry Christopher Connolly, Medical Officer, Bankoora, is allowed leave for one month, under Section 21, Chapter VI of the Civil Leave Code.

The 24th November 1874.—Assistant Surgeon Brojendro Coomer Dutt, attached to the Sub-division and Dispensary at Mudhoobunnee, is allowed leave for three months, under Section 3, Supplement F of the Civil Leave Code, with effect from the date on which he may be relieved.

Assistant Surgeon Bijoy Gobind Chowdry, attached to the Tirhoot State Railway, is appointed temporarily to have medical charge of the Sub-division and Dispensary at Mudhoobunnee.

Assistant Surgeon Mokhoda Churn Sein, temporarily attached to the Mayo Native Hospital, is appointed to have medical charge of the outpost of Demagree, in the Chittagong Hill Tracts.

The services of Assistant Surgeon Ram Lall Banerjee, a supernumerary at the Presidency, are placed at the disposal of the Governors of the Mayo Native Hospital.

MUNICIPAL.—*The 24th November* 1874.—The Sanitary Commissioner to the Government of Bengal is appointed *ex-officio* a member of all Municipalities at the head-quarters of districts.

ERRATA.—The following erratum is published in substitution of the one dated the 3rd instant, published in the *Calcutta Gazette* of the 4th idem:—

For "Mr. P. Dubas," *read* "Mr. R. Dubus."

In the orders of the 17th November 1874, published in the *Calcutta Gazette* of the 18th idem—

For "Baboo Omullo Churn Mullick, Acting Deputy Magistrate and Deputy Collector, Purneah, is allowed an extension of the leave granted to him," &c., *read* "Baboo Omullo Churn Mullick, Acting Deputy Magistrate and Deputy Collector, Purneah, is allowed an extension for one month of the leave granted to him," &c.

In the orders of the 17th November, published in the *Calcutta Gazette* of the 18th idem—

For "Mr. A. H. Turnbull, Sub-Deputy Opium Agent, Ghazeepore, is allowed leave, &c., with effect from the 21st December 1874," *read* "Mr. A. H. Turnbull, Sub-Deputy Opium Agent, Ghazeepore, is allowed leave, &c., with effect from the 1st December 1874."

RIVERS THOMPSON,
Secy. to the Govt. of Bengal.

NOTIFICATION.

The 24th November 1874.

(1) In continuation of the Notification dated the 17th instant, published in the *Calcutta Gazette* of the 18th idem, the following officers, who were declared in that Notification to have passed in Law by the Higher Standard, are now declared to have passed in the subjects mentioned:—

Name.	Now declared to have passed in	Subject to examination in
Baboo Gouri Sunker Biswas	Bengali and Hindustani.	Nil.
„ Mohanund Gupta, B.A.	Bengali ...	Hindustani at option.
„ Shoshee Bhooshan Dutt, B.A.... ...	Ditto ...	Hindustani.
„ Shama Churn Das	Ditto ...	Ditto.

(2.) Baboo Janoky Nath Mozoomdar is declared to have passed in Bengali by the Lower Standard. He is liable to examination in Law by that Standard.

RIVERS THOMPSON,
Secretary to the Govt. of Bengal.

NOTIFICATION.

The 23rd November 1874.—Dr. W. Robson, Assistant Professor, Presidency College, having passed by the High Proficiency Standard in Sanskrit, at the examination held on the 5th October last, is allowed, under the rules for encouraging the study of oriental languages among the graded European officers of the Bengal Educational Service, to draw the authorised donation of Rs. 2,000.

RIVERS THOMPSON,
Secy. to the Govt. of Bengal.

The following Notification, issued by the Government of the North-Western Provinces, is republished for general information:—

No. 1046*A*.—*Notification.—Police Department.—The* 16*th November* 1874.—*Appointment.*—Mr. Marcus Burgh Rochfort, Assistant Inspector-General, Railway Police, Bengal, to have the powers of an Assistant Inspector-General, Railway Police, North-Western Provinces, over that portion of the East Indian Railway line which runs through the North-Western Provinces, with effect from the 1st September 1874.

RIVERS THOMPSON,
Secy. to the Govt. of Bengal.

NOTIFICATION.

The 17th November 1874.—The Lieutenant-Governor is pleased to direct the following re-arrangement of the district boundaries and assimilation of jurisdictions in the Bhagulpore and Monghyr districts.

2. The villages, as per following table, are transferred from the fiscal jurisdiction of Bhagulpore to that of Monghyr, in the civil and criminal jurisdiction of which latter district they are already situated :—

List showing the Transfer of Jurisdiction as regards certain Villages in the District of Bhagulpore.

Number.	Names of Villages.	Plan number.	Names of districts in which at present situated as regards the different jurisdictions.			Districts to which now transferred, and as regards what jurisdiction.			REMARKS
			Civil.	Criminal.	Fiscal.	Civil.	Criminal.	Fiscal.	
	Pergh. Sukerabadee.								
1	Ithuree	99							
2	Ithuree	100							
3	Bagha	8							
4	Bagha	50							
5	Budail	8							
6	Budail	55							
7	Budail	58							
8	Bhadowrah	8							
9	Bhadowrah	50							
10	Bhagulpora Kalan ...	8							
11	Bhagulpora Kalan ...	50							
12	Bohra	4							
13	Bohra	50							
14	Bohra	8							
15	Bagudda	8							
16	Bahadurpore ...	52							
17	Bhutgaon	8							
18	Bikrampore	47							
19	Byjnathpore	144							
20	Bassee Chuck ...	79							
21	Bassee Chuck ...	81							
22	Bassee Chuck ...	91							
23	Bassee Chuck ...	92							
24	Pudhur	8							
25	Pudhur	41							
26	Pudhur	44							
27	Pudhur	74							
28	Pireya	58							
29	Patum	101							
30	Pursotimpore ...	72							
31	Tahawergunge ...	108							
32	Toolseepore	8							
33	Toolseepore	24							
34	Jafragunge	99	Monghyr...	Monghyr ...	Bhagulpore	Monghyr ...	Monghyr...	Monghyr ...	
35	Jafragunge	108							
36	Jehangirah Chuck ...	83							
37	Jawahirpore... ...	13							
38	Chainpore	8							
39	Khanda Chuck ...	15							
40	Khundeya	8							
41	Khundowladeeh ...	8							
42	Khundwa	8							
43	Khurung Sengunge ...	99							
44	Khurung Sengunge ...	108							
45	Dhole Paharce ...	60							
46	Rajdhan	97							
47	Rampore Kalan ...	99							
48	Rampore Kalan ...	100							
49	Rampore Kalan ...	105							
50	Rampore Kalan ...	107							
51	Sagra	8							
52	Sagra	50							
53	Ghalempore... ...	8							
54	Ghalempore... ..	50							
55	Kalyanpore	8							
56	Kalyanpore	50							
57	Kutuhra	8							
58	Kutuhra	50							
59	Koorherea	8							
60	Koorherea	50							
61	Kumarpore	8							
62	Kumarpore	58							
63	Goburda	139							
64	Goorhea Pakhor ..	8							
65	Gorukhpore	8							
66	Gorukhpore ..	50							
67	Gungapershad ...	45	Bhagulpore	Bhagulpore	Bhagulpore	Bhagulpore	Bhagulpore	Bhagulpore of Jehangira.	
68	Gurnea	99							
69	Gurhea	108							
70	Lukhunpore ...	22	Monghyr	Monghyr ...	Bhagulpore	Monghyr ...	Monghyr ...	Monghyr ...	
71	Luchmee Chuck ...	77							
72	Madhodeeh	94							

Number.	Names of Villages.	Plan number	Names of districts in which at present situated as regards the different jurisdictions.			Districts to which now transferred and as regards what jurisdiction.			REMARKS.
			Civil.	Criminal.	Fiscal.	Civil.	Criminal.	Fiscal.	
	Pergunnah Suborabadee.								
73	Madhodeeh	95							
74	Mahdaha	8							
75	Mahdaha	50							
76	Mahdaha	99							
77	Manpore	20							
78	Mahomedabad ...	99							
79	Mahomedabad ...	100							
80	Mahomedabad ...	101	Monghyr	Monghyr...	Bhagulpore	Monghyr ...	Monghyr ...	Monghyr.	
81	Mahomedabad ...	105							
82	Mahomedabad ...	108							
83	Moheshpore... ...	80							
84	Moheshpore... ...	107							
85	Mohunpore	108							
86	Mudla	8							
87	Moula Chuck ...	108							
88	Muddenpore ...	36							
89	Musdi	...	Bhagulpore	Bhagulpore	Bhagulpore	Bhagulpore	Bhagulpore	Bhagulpore of Jehangira.	
90	Naki	8							
91	Naki	50							
92	Nowgaeen	8							
93	Nugduha	122							
94	Nugduha	123	Monghyr	Monghyr ...	Bhagulpore	Monghyr ...	Monghyr ...	Monghyr.	
95	Nurpur	8							
96	Nurpur	10							
97	Nurpur	11							
98	Nurpur	49							
99	Nurpur	150							
	Pergh. Luckhunpore.								
1	Adras	65							
2	Afzoonpore	97	Monghyr	Monghyr ...	Bhagulpore	Monghyr ...	Monghyr ..	Monghyr.	
3	Ameenabad	85							
4	Belaree	124	Bhagulpore	Bhagulpore	Bhagulpore	Bhagulpore	Bhagulpore	Bhagulpore.	
5	Belaree	114							
6	Belaree	129	Monghyr	Monghyr ...	Bhagulpore	Monghyr ...	Monghyr ...	Monghyr.	
7	Budurkha	68							
8	Punsullah	29	Bhagulpore	Bhagulpore	Bhagulpore	Bhagulpore	Bhagulpore	Bhagulpore.	
9	Purootimpore ...	57	Bhagulpore	Monghyr ...	Bhagulpore	Monghyr ...	Monghyr ...	Monghyr.	
10	Tegra	125							
11	Tegra	127	Bhagulpore	Bhagulpore	Bhagulpore	Bhagulpore	Bhagulpore	Bhagulpore.	
12	Tegra	132							
13	Tegra	137							
14	Joradhee	79	Monghyr	Monghyr .	Bhagulpore	Monghyr ...	Monghyr ...	Monghyr.	
15	Joradhee	82							
16	Hurbunspur ...	17	Bhagulpore	Bhagulpore	Bhagulpore	Bhagulpore	Bhagulpore	Bhagulpore.	
17	Rungaon	94							
18	Rungaon	95							
19	Sadpur	30							
20	Sadpur	31							
21	Sadpur	33							
22	Sojna	85							
23	Sulkhooree	88							
24	Sulkhooree	101							
25	Sulkhooree, ...	103							
26	Syadpur	97	Monghyr...	Monghyr ...	Bhagulpore	Monghyr ...	Monghyr ...	Monghyr.	
27	Syadpur	99							
28	Madhopur	31							
29	Madhopur	33							
30	Madhopur	34							
31	Maldeh Azazi Mulna Chuck	100							
32	Manikpore Mushrikul	97							
33	Mohunpore	86							
34	Musoodunpore ...	32							
35	Musoodunpore ...	146							
	Pergunnah Sahros.								
1	Sukoree	281							
2	Bareghutta Tikoree ...	292							
3	Badsor	297							
4	Chundki	266							
5	Helli Chuk	165							
6	Helli Chuk	216							
7	Helli Chuk	217							
8	Rampore Beraen Urf Ram Narayunpore ...	212	Monghyr...	Monghyr ...	Bhagulpore	Monghyr ...	Monghyr ...	Monghyr ..	
9	Rasulpore	248							
	Suswa	217							
	Suthna	234							
	Suthna	243							
	Kathour	346							
	Khugrawan Begumpore	272							
	Lohrah	277							
	Mokunpore	363							

Number.	Names of Villages.	Plan number.	Names of districts in which at present situated as regards the different jurisdictions.			Districts to which now transferred and as regards what jurisdiction.			REMARKS.
			Civil.	Criminal.	Fiscal.	Civil.	Criminal.	Fiscal.	
	Pergunnah Kherki.								
1	Bikrumpore Aynia ...	25	Monghyr .	Monghyr ...	Bhagulpore	Monghyr ...	Monghyr ...	Monghyr.	
2	Bikrumpore Aynia ...	104							
3	Bikrumpore Aynia ...	108							
	Pergunnah Singhole.								
1	Boodhowli Kitta ...	1	Monghyr...	Monghyr ...	Bhagulpore	Monghyr ...	Monghyr ...	Monghyr.	
2	Boodhowli Kitta ...	10							
3	Boodhowli Kitta .	17							
4	Bhoodhowli Kitta Urf Dhunker	9							
5	Bhoodhowli Kitta Urf Dhunker ...	12							
6	Bhoodhowli Kitta Urf Dhunker ...	16							
7	Bhoodhowli Monsooma Hasal Chuck ..	14							
8	Bhoodhowli Urf Umba	3							
9	Singhowl Urf Kawaya	4							
10	Singhowl Nowgaon ..	6							
11	Singhowl Urf Nowgaon	13							
12	Khyra ...	19							
13	Milik Arazi Kusba ...	2							
14	Majheawan	7							
15	Majheawan	8							
16	Majheawan	18							
17	Majheawan	20							
	Pergunnah Dhurhurah.								
1	Danealpur	49	Monghyr...	Monghyr ...	Bhagulpore	Monghyr ...	Monghyr ...	Monghyr.	
1	Danealpur	53							
	Pergunnah Purbatpara.								
1	Atwalpore	19	Monghyr	Monghyr .	Bhagulpore	Monghyr ...	Monghyr ...	Monghyr.	
2	Bhagalpurah ...	7							
3	Bhagalpurah ...	11							
4	Bhagalpurah ...	16							
5	Bhagalpurah ...	19							
6	Barowna with Kitta Amoree and Gopalee Chuck and Boonda Chuck	13							
7	Barowna	17							
8	Puchrookee	10							
9	Horai Chuck ...	38							
10	Horai Chuck ...	54							
11	Doohna	89							
	Gopah Chuck ...	1							
	Lukra	112							

List of Villages to the south-west of, or intersected by, the Chord Line.

	Pergunnah Chandun Kutooria.								
1	Futehpur Dakhlee of Mouzah Kalianpur ...	44	Bhagulpore	Bhagulpore	Bhagulpore	Monghyr ...	Monghyr ...	Monghyr.	
2	Kitta Koodimatard Dakhlee of Mouzah Kalianpore ...	45							
3	Bero	47							
4	Kitta Mochna Taree ...	...							
5	Jumoonee Bahour ...	63							
6	Jumoonee Sursuta ...	47							
7	Jumoonee Mohunpur...	47							
8	Mouzah Kardah ...	46							
9	Kitta Tinkona ...	..							
10	Pania Taree ...	...							
11	Algheree Dakhlee of mouzah Pahar Toree	43							
12	Dakhlee of mouzah Bhundra	43							
13	Kitta Lubdiha Dakhlee, of mouzah Bero ...	47							
14	Kitta Khona Dakhlee Dakhlee ditto ...	47							
15	Mouzah Kalianpur Bidoh	44							
16	Bussuntpore ...	44							
17	Ditto Pear Pharreegalee	45							
18	Kitta Salta ..	43							

H. L. DAMPIER,
Secy. to the Govt. of Bengal.

[Second Publication.]

NOTIFICATION.

The 16th November 1874.—It is hereby notified that the declaration (published in the *Gazette* of the 6th August 1873) in respect of the plot of land in the village of Azimgunge, pergunnah Assudnagore, zillah Moorshedabad, required for the site of a Post Office, is cancelled.

H. L. DAMPIER,
Secy. to the Govt. of Bengal.

[Third Publication.]

NOTIFICATION.

The 7th November 1874.—It is hereby notified that, under the provisions of Section 11, Act VII of 1864, the Lieutenant-Governor of Bengal is pleased to exclude Chitpore, the terminus of the Eastern Bengal Railway, from the ring-fence defined in clause 4 of the notification of the 22nd February 1869, and to declare it a place within the limits of the operation of the salt law. He is also pleased to notify the following modification in the list of pass stations contained in the said notification:—

In the place of the words "Sealdah, at the termini of the Eastern Bengal and Calcutta and South-Eastern Railways," substitute the words, "Chitpore, at the terminus of the Eastern Bengal Railway."

H. L. DAMPIER,
Secy. to the Govt. of Bengal.

[Third Publication.]

ROAD CESS NOTIFICATION.

RAJSHAHYE DISTRICT.

The 7th November 1874.—It is notified, under Section 75 of Act X (B.C.) of 1871 (The District Road Cess Act), that the Road Cess Committee of the Rajshahye district have, under Section 74 of the Act, determined to levy the cesses under that Act for the cess year beginning on the 1st October 1874 at the following rates, being three-fourths of the maximum rates, and the said rates are published accordingly:—

I. Four and a half pie, or a pice and a half, on every rupee of the annual value of lands under Part II of the Act.

II. The following rates on non-agricultural houses and shops estimated to be of the present value of—

				Yearly Cess. Rs.	A.	P.
Not less than Rs.	100,	but less than Rs.	500	0	12	0
"	500,	"	1,000	2	4	0
"	1,000,	"	2,000	3	6	0

Not less than Rs. 2,000 and upwards, Rs. 2-4 for every Rs. 1,000 or part thereof of the estimated present value.

Shops and buildings used for purposes of trade, whose estimated present value is more than Rs. 25 and less than Rs. 100, to pay a yearly tax of twelve annas.

H. L. DAMPIER,
Secy. to the Govt. of Bengal.

[Third Publication.]

ROAD CESS NOTIFICATION.

DISTRICT OF MANBHOOM.

The 7th November 1874.—It is notified, under Section 75 of Act X (B.C.) (The District Road Cess Act), that the Road Cess Committee of the district of Manbhoom have, under Section 74 of the Act, determined to levy the cesses under that Act for the cess year beginning on the 1st of October 1874 at the following rates, being the maximum rates, and the said rates are published accordingly:—

I. Six pie, or two pice, on every rupee of the annual value of lands under Part II of the Act.

II. The following rates on non-agricultural houses and shops estimated to be of the present value of—

				Yearly Cess. Rs.	A.	P.
Not less than Rs.	100,	but less than Rs.	500	1	0	0
"	500,	"	1,000	3	0	0
"	1,000,	"	2,000	4	8	0

Not less than Rs. 2,000 and upwards, Rs. 3 for every Rs. 1,000 or part thereof of the estimated present value.

Shops and buildings used for purposes of trade, whose estimated present value is more than Rs. 25 and less than Rs. 100, to pay a yearly tax of one rupee.

H. L. DAMPIER,
Secy. to the Govt. of Bengal.

[First Publication.]

DECLARATION.

The 23rd November 1874.—Whereas it appears to the Lieutenant-Governor of Bengal that land is required to be taken up by Government at the public expense for a public purpose, viz. for an encamping ground for troops in the village of Raj Baili Dugrua, pergunnah Havli, zillah Purneah, it is hereby declared that for the above purpose a piece of land measuring, more or less, 100 beeghas of standard measurement, bounded on the north by mâl lands of Dugrua village, on the south by the Government lands attached to the Ganges and Darjeeling road, on the east by the small nullah known by the name of the Bishnah Dhar, and on the west by the cultivated lands of village Bodhbati, in the occupation of Rajah Lila Nunda Sing, is required within the aforesaid village of Raj Baili Dugrua, pergunnah Havli, zillah Purneah.

This declaration is made under the provisions of Section 6 of Act X of 1870 to all whom it may concern.

H. L. DAMPIER,
Secy. to the Govt. of Bengal.

[First Publication.]

DECLARATION.

The 23rd November 1874.—Whereas it appears to the Lieutenant-Governor of Bengal that land is required to be taken up by Government at the expense of the District Road Committee, Fureedpore, for a public purpose, viz. for the construction and repair of part of the Rajbari road starting from Chandpore to Kallyanpore, in pergunnahs Nasibsahi and Kassimnagor respectively, zillah Fureedpore, it is hereby declared that for the above purpose a strip of land passing through the villages marginally noted, and measuring 10,560 yards, more or less, in length, and 26 yards 2 feet, more or less, in breadth, is required in the villages aforesaid.

Chandpore, in pergunnah Nasibsahi.
Barokhadia, in pergunnah Dhuldi.
Mahishpore, Jaypore, and Nizkandi, in pergunnah Dhuldi.
Khankhanapore, in Amirabad, taraf Khankhanapore.
Aladipore, in Dhuldi.
Ijarapara, in Rokonpore.
Dorponaranpore, in Rokonpore.
Kallyanpore, in Kassimnagor.

This declaration is made under the provisions of Section 6 of Act X of 1870 to all whom it may concern.

H. L. DAMPIER,
Secy. to the Govt. of Bengal.

[First Publication.]

DECLARATIONS.

The 24th November 1874.—Whereas it appears to the Lieutenant-Governor of Bengal that land is required to be taken by Government at the public expense for a public purpose, viz. for a road between Doomka and Jamtarrah, passing through the villages of Mohuadangul, Begaipore, Begaipore Newtola, Dudhance, Amjhar, Manka Chuck, Sukbari, Katoria, Begai, Lakerguri, Charkheta, Kadrasul, Bigkura, Paharidi, Dasodi, Bhurkunda, Forasimal, Palajuri, Nowadi, Thengandi, Bamangaon, Mohundular, Bijuathpore, Chandardi, Rampur, Dhowdaga, Dubrajpore, Jargoni, Asna, Baranosula, Raghonathpore, Rajhudi Newtola, Khongu, Sikari, Falkoria, Manpore, Opparbundhu, Barjuri, Kuramara Nowadi, Chitta, Bhairampur, Tulsidabur, Kuthara, Khairbani, Ghusi Chapati, Barataur, Patagoria, Talibad, Manickpore, Nowadi, Chinnabad, Muchinand Sirsa, district Sonthal Pergunnahs, it is hereby declared that for the above purpose a strip of land measuring, more or less, 45 miles long and 120 feet broad, is required between the aforesaid villages.

This declaration is made under the provisions of Section 6 of Act X of 1870 to all whom it may concern.

Whereas it appears to the Lieutenant-Governor of Bengal that land is required to be taken by Government at the public expense for a public purpose, viz. for a road between Jarmandi and Deogurh, passing through the villages of Jhosugaree, Baidonathpore, Moheshmarah, Koilaspore, Lehrabwa, Hendalabara, Linenogar Nowadih, Sirsa, Bansdiha, Bank, Ghormara, Mulgaghar, Boliadih, Dummerkan, Chowpo, Ramsinghrai Jote, Agoi, Chalakurum, Kotana Kherukdiha, Nowaree, Nargunge, Taljhuri, Koosma, Buhanga, Joredihа, Choorudiha, Ambapaghu, Pathree, Berajpore, Jamna, Jarmandi Harrihurpore, and Saharamara, district Sonthal Pergunnahs, it is hereby declared for the above purpose a strip of land measuring, more or less, 26 miles long and 120 feet broad, is required between the aforesaid villages.

This declaration is made under the provisions of Section 6 of Act X of 1870 to all whom it may concern.

Whereas it appears to the Lieutenant-Governor of Bengal that land is required to be taken by Government at the public expense for a public purpose, viz. for a road between Godda and Hunsdiha, passing through the villages of Mukhapore, Khejurmoh, Hurrearee, Hunsdiha, Paraya, Kathorri, Punsia, Bhutdiha, and Latha, district Sonthal Pergunnahs, it is hereby declared that for the above purpose a strip of land measuring, more or less, 31 miles long and 120 feet broad, is required between the aforesaid villages.

This declaration is made under the provisions of Section 6 of Act X of 1870 to all whom it may concern.

Whereas it appears to the Lieutenant-Governor of Bengal that land is required to be taken by Government at the public expense for a public purpose, viz. for a road between Godda and Burahat, passing through the villages of Rowtarah, Jamjeri, Pipra, Luckhunpaharree, Doie, Pertabpore Simrah, Mohagaon, Lohundia, Dhemupore, Mosudunpore, Pathergama, Sebpore, Pursa, Gurgunda, Niskara Gumerhia, and Boskope, district Sonthal Pergunnahs, it is hereby declared that for the above purpose a strip of land measuring, more or less, 84 miles long and 120 feet broad, is required between the aforesaid villages.

This declaration is made under the provisions of Section 6 of Act X of 1870 to all whom it may concern.

G. TOYNBEE,
for Offg. Secy. to the Govt. of Bengal.

[Second Publication.]

DECLARATION.

The 4th November 1874.—Whereas it appears to the Lieutenant-Governor of Bengal that land is likely to be required to be taken by Government at the public expense for a public purpose, viz. for a road from Kamra to Audee, in the villages of Kamra, Dooroora-Gourbazar, and Koondol, pergunnah Dore Mouressor, Lalbazar, pergunnah Nooni, Dukhin-gram, pergunnah Muzkoory, and Hatia, pergunnah Shahazadpore, in zillah Beerbhoom, it is hereby declared that for the above purpose a piece of land measuring, more or less, 10 miles in length, and 40 feet average breadth, is required within the aforesaid villages.

This declaration is made under the provisions of Section 4 of Act X of 1870 to all whom it may concern.

G. TOYNBEE,
for Offg. Secy. to the Govt. of Bengal.

[Second Publication.]

DECLARATION.

The 4th November 1874.—Whereas it appears to the Lieutenant-Governor of Bengal that land is likely to be required to be taken by Government at the public expense for a public purpose, viz. for a road from Mahomedbazar to Mollarpore, in the villages of Mahomedbazar, Kootea, Raypore, Roghoonathpore, and Dencha, pergunnah Nooni, Gunria Pergunnah Dore Mouressor, Gopalnogore, Gonpore, Modian, and Mollorpore, pergunnah Mollorpore, zillah Beerbhoom, it is hereby declared that for the above purpose a piece of land measuring, more or less, 12 miles in length and 40 feet average breadth, is required within the aforesaid villages.

This declaration is made under the provisions of Section 4 of Act X of 1870 to all whom it may concern.

G. TOYNBEE,
for Offg. Secy. to the Govt. of Bengal.

[Second Publication.]

DECLARATION.

The 16th November 1874.—Whereas it appears to the Lieutenant-Governor of Bengal that land is required to be taken by Government at the public expense for a public purpose, viz. for the Eastern Bengal Railway, in the village of Koolchara, pergunnah Shahajial, zillah Nuddea, it is hereby declared that four pieces of land, as per boundaries specified below, measuring, more or less, 44 beeghas 3 kottahs and 7 chittacks of standard measurement, are required in the aforesaid village of Koolchara:—

No. 1.—Bounded on the north by lands in the occupation of the Company, and by the lands of Moden Gopal Ghose, Gopal Shek, and Adam Sirdar; on the south by lands belonging to Enatulla Biswas, Shitol Ghose, and Moden Gopal Ghose; on the east by the Eria-Jole, and on the west by lands in the occupation of the Company.

No. 2.—Bounded on the north by lands in the occupation of the Company, and by the lands of Moden Gopal Ghose, Bishonath Ghose, Sonai Mundul, Mohesh Ghose, Moden Biswas, and Beram Biswas; on the south by Moden Gopal Ghose, Ishur Ghose, Ferdelna Koosham Bibee, Ali Ghose, and Beram Biswas; on the east by lands in the occupation of the Company; and on the west by Nobogunga Jole.

No. 3.—Bounded on the north by the lands of Adam Sirdar and Kishta Ghose; on the south by the lands of Adam Sardar and Jonai Biswas; on the east by the lands of Azim Mundul, Goushu Mundul, and Koosham Bibee; and on the west by lands occupied by the Company.

No. 4.—Bounded on the north by the lands of Beram Biswas, Ali Ghose, and Tiluck Ghose; on the south by the lands of Bishonath Ghose; on the east by the lands of the Company; and on the west by the lands of Beram Biswas, Khodabux, and Shonai Mundul.

This declaration is made under the provisions of Section 6 of Act X of 1870 to all whom it may concern.

H. L. DAMPIER,
Secy. to the Govt. of Bengal.

No. 848.—The undermentioned gentlemen of Her Majesty's Bengal Civil Servi reported their arrival at the places and on the dates specified opposite to their names :—

Mr. H. Savage,—Calcutta, the 23rd ultimo.
„ J. Kennedy,—Calcutta, the 23rd ultimo.

* * * * * * *

No. 366.—*The* 20*th November* 1874.—*Ecclesiastical.*—The following list of Chaplain belonging to the Bengal Establishment, absent on furlough or special leave on the 30t September last, is published for general information :—

No.	Name.	Rank.	Date of commencement of furlough or special leave.	Date of expiry furlough or special leave.
		FURLOUGH.		
1	Revd. F. W. Robberds, B.A.	Senior Chaplain ..	Dec. 1, 1872 ...	Nov. 30, 1
2	„ H. W. Crofton, B.A.	Ditto ...	May 12, 1873 ...	May 11, 1
3	„ W. D. Cowley, M.A.	Ditto ...	June 6, 1873 ..	Jan. 5, 1
4	„ J. Richards, M.A.	Ditto ...	Nov. 17, 1873 ...	Nov. 16, 1
5	„ W. Spencer, D.D.	Ditto ...	Mar. 29, 1874 ...	Mar. 28, 1
6	„ J. F. A. Gavin, M.A.	Ditto ...	April 19, 1874 ...	April 18, 1
7	„ F. Crombie, M.A.*	Junior Chaplain...	Nov. 4, 1871 ...	Nov. 3, 1
8	„ A. Eschelbach	Ditto ..	April 1, 1873 ...	Mar. 31, 1
9	„ J. Spear, M.A.	Ditto ...	April 14, 1873 ...	Dec. 31, 1
10	„ P. J. Nicolas, M.A.	Ditto ...	June 1, 1873 .	Oct. 31, 1
11	„ H. J. Mathow, M.A.	Ditto ...	Feb. 27, 1874 ...	Feb. 26, 1
12	„ E. M. Beasley	Ditto ...	May 30, 1874 ...	Oct. 25, 1
13	„ G. T. Carruthers, M.A.†	Ditto ...	Not reported.	.....
		SPECIAL LEAVE. *Nil.*		

* Has been permitted to retire from the 4th November 1874.
† Obtained furlough for two years. Made over charge of his Chaplaincy on the 28th March 1874.

Total absent	13
Sanctioned number of Chaplains in the Bengal Presidency	90
Percentage of absentees	14·4

The following order, issued by the Government of India in the Department of Revenue Agriculture, and Commerce, is republished for general information :—

No. 942.—*Fort William, the* 14*th November* 1874.—*Notification.*—*Land Revenue and Settlement.*—In exercise of the power conferred by Act XII of 1874, Section 2, the Governor-General in Council is pleased to delegate to the Chief Commissioner of Assam, for the purpose of being exercised within the District of Sylhet, the following powers heretofore vested in or exercisable by the Board of Revenue for the Lower Provinces :—

(*a.*) The powers under the Rules for the sale of waste lands published in Part I of the *Calcutta Gazette* of the 4th February 1874.

(*b.*) The powers which under or by virtue of Bengal Act IV of 1870 (to consolidate and amend the law relating to the Court of Wards within the Provinces under the control of the Lieutenant-Governor of Bengal) were vested in or exercisable by the Board.

(*c.*) The powers vested in or exercisable by the Board under Act XX of 1865 (an Act to amend the law relating to Pleaders and Mukhtars).

(*d.*) The powers vested in or exercisable by the Board under all the Rules made before the 2nd February 1874, under which waste land grants are held in the Province of Assam.

The following order, issued by the Government of India in the Financial Department, is republished for general information :—

No. 6694.—*Fort William, the* 19*th November* 1874.—*Notifications.*—*Leave and Allowances.*—The Governor-General in Council is pleased to sanction the insertion of the following as Rule under Section 25 (*b*) of the Acting Allowance Code :—

A Commissionership of a Division is a Judicial office within the meaning of Section 25 (*b*).

No. 6711.—*The* 20*th November* 1874.—The Governor-General in Council directs that the following be inserted as Rule 2 under Section 1 of the Civil Leave Code :—

2.* If an officer who has completed the term of service when by ordinary rules he would be compelled to retire, as, for example, a Covenanted Civil Servant under Section 8 of Supplement A to the Civil Pension Code, or a chaplain under Section 4 of Supplement C to the same Code, is granted an extension of service, the only leave admissible to him during such extension is privilege leave under Chapter VI.

The Governor-General in Council also directs that the following be inserted as a footnote under the foregoing rule :—

* Applies to all Officers in Civil employ.

Qualification of candidates.

2. Any man of full age who is a resident within municipal limits, or within three miles thereof, who is himself a rate-payer, who can read and write, and who has never been convicted of a non-bailable offence, may be proposed for election.

3. The municipal jurisdiction of Serampore shall be divided into three quarters or wards, which shall return members as follows:—

In Serampore, with Chattra and Bulbubpore	..	9
„ Konnagar	..	3
„ Risherah and Mohesh	..	3
Total	..	15

Notice of candidature

4. Any two rate-payers may nominate a candidate and may inform the sub-divisional officer of his candidature on any date not later than the last day of February. The sub-divisional officer shall ascertain if the candidate accepts the nomination and is qualified under the rules; and if so, he shall notify such candidature at the sub-divisional cutcherry, and at one or more police-stations and school-houses in the town, as he may see fit. Such notification shall state the name, residence, and qualification of the candidate.

Objection against candidates.

5. If any rate payer object to the eligibility of any candidate, he may, on some date not later than the 6th March, notify such objection in writing to the sub-divisional officer, who shall hear and finally decide any question of eligibility. On the 10th March the final list of candidates shall be notified at the sub-divisional cutcherry, and in at least one conspicuous place in each quarter.

Election sub-committee of Commissioners.

6. The Municipal Commissioners shall appoint a sub-committee of three of their number to assist the sub-divisional officer in carrying out the following rules regarding elections.

Time and place of polling.

The sub-divisional officer shall decide on what day, not later than the 25th March, and at what places in the town, the poll shall be held; and he shall notify such decision at the sub-divisional cutcherry, and in at least one place in each quarter.

List of electors.

7. As soon as possible after the publication of these rules, the sub-divisional officer shall prepare a list of all the persons who paid any rate on houses or lands in each ward during the year ending on the 31st December next preceding. A copy of the list shall be exposed to view at the sub-divisional and at the municipal office, and a copy of so much of the list as relates to each quarter in some police-station, school-house, or other accessible public place in each quarter of the town. All persons mentioned in the list shall be entitled to a vote in the election of Municipal Commissioners for the ward.

Number of votes.

8. No rate-payer shall have a vote for more than one person or in more than one ward.

Recording of votes.

9. Votes shall be recorded by such polling clerks as may be appointed by the Chairman of the Commissioners. There shall be at least one polling clerk for each polling place, who shall stay at the polling place for such hours as the sub-divisional officer may fix on the day of the poll. Each rate-payer who desires to record his vote shall attend at the polling place, and shall state his name and residence; the polling clerk shall verify from the list of voters of the quarter whether the intending voter is entitled to a vote for that quarter; and if he is so entitled, he shall record his vote against the rate-payer's name in the list of electors for the ward. The election sub-committee of the Commissioners shall, acting under the sub-divisional officer's instructions, make such arrangements as they may see fit for identifying voters in cases of doubt, and in any case of doubt as to the validity of a vote, or as to the identity of a voter, the decision of the sub-committee and the sub-divisional officer shall be final.

Identification of voters.

Scrutiny of poll registers.

10. At sunset on the day of the poll, the poll shall be closed, and the registers of the polling clerks shall be scrutinised by the sub-divisional officer and the election sub-committee, whose decision upon any doubtful points shall be final. The candidates who may stand highest on the poll of their quarter shall be declared to be duly elected.

Membership to commence.

11. The result of the poll shall be notified at the sub-divisional cutcherry and in each ward, and shall be reported to Government for publication in the *Gazette*. The candidates declared to be duly elected shall hold office from the 1st April next succeeding the day of their election.

Cost of municipal elections.

12. The cost of erecting temporary sheds, of paying polling clerks, or taking any other necessary action under these rules, shall be paid by the Commissioners out of the municipal fund.

RIVERS THOMPSON,
Secy. to the Govt. of Bengal.

[First Publication.]

NOTIFICATION.

The 21st November 1874.—The following revised rules connected with the departmental examinations of junior members of the Covenanted Civil Service, the Subordinate Executive Service, the Non-Regulation Commission, Police, &c., have been sanctioned by the Lieutenant-Governor, and are published for general information:—

1. All Assistant Magistrates, Assistant and Extra Assistant Commissioners, Deputy Magistrates and Collectors, Assistant Superintendents of Police, and others to whom these rules may be applicable, who may have been more than six months on duty, shall, and those who have been less than six months on duty may, at their option, be subjected to half-yearly departmental examinations, and shall be required to pass according to the standard, or the standards of examination which may be applicable to them, respectively, in each subject according to the rules hereinafter set forth.

2. To direct and control these half-yearly departmental examinations, there shall be a Central Examination Committee appointed by Government. It shall consist of a President, and of as many members (of whom one shall be Secretary) as the Government may think proper to appoint from time to time.

3. The examinations may be held, in the Regulation Provinces, at any station which is the head-quarters of a Divisional Commissioner, and at any other station where there is a Zillah Judge.

4. For the Non-Regulation Provinces the examinations may be held at the following stations, and at any other stations where the Commissioners may, in communication with the Central Examination Committee, think it necessary to hold Committees for examination:—

For Chota Nagpore, at Ranchee.
For Cooch Behar, at Darjeeling or Julpigoree.
For Sonthal Pergunnahs, at Bhagulpore.
For Chittagong Hill Tracts, at Chittagong.

5. Each Divisional Commissioner should notify, at least one month before the date of examination, at how many stations in his division examinations are to be held, and for the officers of what districts each shall be held. If a Divisional Commissioner has only a very few examinees, and if the means of locomotion are easy, he will probably have only one or two centres of examination in his division. For remote or inaccessible districts, he might have special examinations. For instance, the Presidency Division and Midnapore District examinees could all come in to Alipore, and the rest of the Burdwan Division men to Hooghly, or all to the Presidency. The Commissioners of Rajshahye and Dacca would probably decide to have two, three, or more centres of examination. The Commissioners of the Chittagong, Bhagulpore, and Orissa Divisions, would probably want only one; the Commissioner of Chota Nagpore two; and the Commissioner of Patna either one or two centres of examination. But in all divisions the Lieutenant-Governor would leave it to each Commissioner to decide for each examination.

6. The Central Examination Committee are authorized to sanction, on sufficient cause being shown, the appearance of an officer for examination at a station other than that at which under ordinary circumstances he would be required to present himself.

7. At the several stations at which it may be determined that examinations are to be held, Local Committees shall be formed, who shall conduct the examinations under the instructions of the Central Committee, with whom they will correspond on all matters relating to the examinations.

8. The Local Committee at each station, which is the head-quarters of a Commissioner, shall consist of the Commissioner, the Collector (or Deputy Commissioner), and a Native civil officer to be selected by the Commissioner In the absence of the Commissioner, or Collector, the Judge (or Judicial Commissioner) shall take his place on the Committee. At the other stations the Committee shall consist of the Judge, the Collector, and any native officer to be selected by the Judge. At the stations in the Non-Regulation Provinces, which are not the head-quarters of the Commissioner, and at which there is no Judicial Commissioner, the Deputy Commissioner shall form a Committee with one or two other officers to be selected by him in communication, if necessary, with the Commissioner of the division.

9. The Government will on every occasion fix, in communication with the Central Committee, the days for the half-yearly examination, which shall be the same for every district. The first half-yearly examination will usually be held in the month of April, May, or June, and the second in the month of October, November, or December.

10. It shall be the duty of the Central Committee to prepare beforehand, for each examination, sets of questions to be put to the examinees; to forward a sufficient number of copies of each of such sets to the President of each Local Committee in a sealed packet, which shall not be opened until the moment of examination; to determine the order in which the

examinations in each paper and subject shall be held; and to arrange all other details for the conduct of the examinations. The Central Committee, from time to time, shall lay down such rules as may appear to them best for the guidance of the Local Committees, in order to ensure a fair and uniform method of fixing the degree of attainment upon each point of examination which the several officers examined may reach.

11. The Local Committee shall superintend the written examinations of the examinees only so far as may be necessary to ensure the conduct of them with proper strictness. They shall not examine the written answers, but shall forward them to the Central Committee with a report, which shall be furnished by the District Officer and Commissioner under whom the examinee has been employed, as to his official character, qualifications, and the work done by him during the preceding six months, as well as a paper of marks which they shall assign to candidates for conversation, in which branch their decision shall be final. The Central Committee, after taking all the reports into consideration, and perusing all the examination papers, shall report to Government the names of such officers as, in their opinion, have come up to the requirements according to one or other of the standards in force, noticing especially, in the order of their merit, those who may have passed with distinction. They shall also report the names of those who, in their opinion, have succeeded in passing in one or more of the subjects, as well as of those who have failed altogether.

12. There shall be two standards of examination in Law and Languages: the First or the Lower and the Second or the Higher Standard. As regards languages, the papers and marks for each standard shall for the present be kept distinct.

13. The only language in which officers generally shall be required to pass by the Lower Standard shall be the vernacular of the district in which they may be serving, and the principal object of the examination shall be to test the proficiency, for practical purposes, of the examinee in such language.

14. Lithographed copies of at least two documents, written in different running hands, shall be forwarded by the Central Committee to each Local Committee; and the examinees shall be required, within a limited time, to be fixed by the Central Committee, to transcribe the papers set into Roman character, and also to give an intelligible written translation thereof in English, provided they know that language. Native officers who do not know English will be required only to translate these documents. The Local Committee shall forward the transcripts and translations for the final decision of the Central Committee as to the number of marks to be awarded. An English judgment, or other official paper, to be furnished by the Central Committee, must be translated by the examinee into the vernacular without assistance. The examinee must also dictate off-hand, with some fluency, the translation into the vernacular of an English report, or other official paper, also to be furnished by the Central Committee, whereof the translation shall be written down exactly as dictated. He must then be tested in conversation with two or three natives, in such manner and to such extent as shall suffice to satisfy the Committee as to the degree of his power of understanding natives of different classes, and of making himself understood by them, both in common conversation and in the usual course of office business. An examinee must pass successfully through every step of this branch of the examination, in order to qualify himself according to the First Standard. The translation must be substantially correct in meaning, and intelligible to a native, tolerably correct in grammar and spelling, and free from any very bad errors of idiom. The dictated paper must in like manner be intelligible and substantially correct.

15. The next object of the First or Lower Standard of examination shall be to test the examinee's practical acquaintance with the Criminal Codes, and his general knowledge of certain of the more important local laws, regulations, and rules. One paper shall be prepared specially for this examination, which shall be confined to the Criminal Codes, and for which the use of books shall be allowed. The questions must not be such as can be answered by copying a passage from a book; they must be such as shall thoroughly test the intelligent knowledge of the examinees in understanding the bearing of facts, and knowing where to look for the law and how to apply it. Another paper shall be prepared, consisting of questions on the local laws, regulations, and rules enumerated in Appendix I below. These must be answered without the aid of books. The whole of this paper shall be equally available to the candidates for the Lower and the Higher Standards of examination, but the number of marks required for passing shall be less in the case of examinees by the Lower than in that of those by the Higher Standard of examination.

16. In the examination by the Higher Standard it shall be necessary for the examinee to pass in both the required vernacular languages—ordinarily Bengali and Urdu. The standard of examination shall be similar in its nature to the first, but more difficult in degree. In the vernacular portion of it the papers selected as tests should be of a more difficult description of office papers; the translation, dictation, and conversation should be fluent, generally correct, and readily intelligible; and the examinee should be tested in his power of explaining himself clearly, and with sufficient propriety, in the vernacular, in an argument or topic of some difficulty, such as may occur in official business. The questions as of law and practice should be selected from the whole field of the duties of a Magistrate and Collector. All examinees will be required to pass in two papers. The nature of the one, in answering the questions in which the use of books will not be allowed, has already been explained in paragraph 15. The other paper, for which the use of books will be allowed, will contain questions on the

local laws, regulations, and rules set forth in Appendix II. The examinees should have all the Acts, Regulations, and Circulars, but the questions should be confined as much as possible to cases commonly arising in the ordinary routine of a Magistrate and Collector, or of a Police Superintendent's office. They should consist almost entirely of stating certain facts of probable occurrence in real practice, and requiring the examinee to find and apply the law applicable to the facts.

17. Covenanted Civil Servants may pass by the Lower or the Higher Standard in either or both the languages whenever they can. They must pass the examination in "local laws, regulations, and rules," and in both languages, by the Higher Standard. They will be required to pass by the Lower Standard in languages only, and will not be subject to any restrictions in respect of the order of passing the different language-tests in the Higher Standard.

18. Covenanted Civil Servants must always pass by the Higher Standard in Bengali, and those who have not so passed in Hindustani will have no claim to full powers or to the full pay of Rs. 500, and cannot have powers or promotion in a Hindustani district, although the higher powers may be conferred on them in a Bengali district, if the public service requires it.

19. All officers other than Covenanted Civil Servants will be required to pass fully both the Lower and the Higher Standards of examination, with the following exceptions:—

20. Officers who, after passing in the higher grade the preliminary examination for admission into the Subordinate Executive Service held in 1873, or subsequently received appointments in that service, will be subject to no further examination except the Higher Standard departmental examination, and the opium laws examination for those candidates who are appointed to the Opium Department without having taken the opium papers. Candidates who passed at the Subordinate Executive Service examination held in 1872 are exempted from examination by the Lower Standard in the vernacular only. They will, however, be required to pass in Law by that standard.

21. Natives of Hindustan serving in Behar and Hazareebagh shall not be required to pass in Bengali, but it will be optional with them to do so, and those who do pass will be eligible for service and promotion in Bengal as well as in Behar.

22. Officers other than natives of Hindustan will not be required to pass in Hindustani, but may do so, and will then be eligible for service and promotion in Behar and Hazareebagh as well as in Bengal.

23. These exemptions are not applicable to officers in the Police, who must pass in both Bengali and Hindustani as now, unless specially exempted.

24. All native officers in the Subordinate Executive Service, in the Non-Regulation Commission, and in the Police, will be strictly examined in their own vernacular, the object of the examination being to test their thorough competency to conduct the correspondence and other ordinary business of their offices with their own hands.

25. In case a candidate, allowed by Government for any special reason to present himself for examination by the Higher Standard in Law or Languages before passing the Lower, fail to pass the Higher Standard in either subject, the Central Examination Committee shall have full authority to decide whether he has done sufficiently well to entitle him to be passed by the Lower Standard.

26. Officers who succeed in passing by either standard, either (*a*) in Law or (*b*) in either of the languages, shall not again be required to present himself for examination by the same standard in the subject in which he was successful, but only in those in which he failed.

27. The marks to be assigned to each branch of the examination, the proportion required for passing by the different standards, and the time allowed for each paper, are set forth in Appendix III. Uniformity must be rigidly enforced in the time allowed for each subject, whether in Law or Language.

28. A civil officer who has passed according to the First Standard of examination, and who has exercised the powers of a Magistrate of the Third Class for six months, shall usually be vested with the powers of a Magistrate of the Second Class described in Sections 20, 24 of the Code of Criminal Procedure (Act X of 1872), provided he is certified by the Commissioner to be fully competent to exercise them. Assistant Magistrates and Assistant Commissioners will also then be vested with the powers of a Deputy Collector.

29. An officer, however, who shall have passed by the Lower Standard in the Criminal Codes and in the language of his district, may be vested with the powers of a Magistrate of the Second Class, on the Commissioner of the division submitting a recommendation to that effect, provided he has had not less than six months' experience in his Magisterial duties.

30. An officer who has passed according to the Second Standard shall be eligible to be vested with the powers of a Magistrate of the First Class, but not until he shall have exercised the powers of a Magistrate of the Second Class for at least six months.

31. An officer who has passed in Law and in the language of his district according to the Second Standard, may also be vested with the powers of a Magistrate of the First Class, subject to the condition of his having exercised the powers of a Magistrate of the Second Class for six months, but he shall not be entitled to any promotion or increase of pay until he has passed fully by the Second Standard. He shall exercise the powers of a Magistrate of the First Class so long only as he is employed in a district where the language in which he has passed is the vernacular.

32. Assistant Magistrates and Assistant Commissioners on first appointment draw only Rs. 400 a month. On passing the Lower Standard of examination they shall be allowed an increase of Rs. 50 a month, provided they have exercised the powers of a Magistrate of the Third Class for six months at least; and on passing fully the Higher Standard and being invested with the powers of a Magistrate of the First Class, they will receive a second increase of Rs. 50, provided they have also exercised the powers of a Magistrate of the Second Class for not less than six months.

33. Officers attending these examinations will be allowed travelling allowance according to the ordinary rates of such allowances prevailing in the services to which they respectively belong. Covenanted Civil Servants and Military Officers in civil employ will draw travelling allowance for attending examinations on three occasions for each standard. Uncovenanted Officers will draw such allowances on two occasions only.

34. No application from any junior officer liable to examination, for privilege leave or leave on private affairs, will be entertained, if the following half-yearly examinations fall due before the expiry of the leave applied for, unless the application specifies that the applicant will attend the examination.

35. If such leave is applied for, and the application from such an officer is submitted to Government, it should be stated that he is liable to pass an examination, and that the next examination will be held within the period of the leave applied for. This will enable the Lieutenant-Governor to decide whether, for the reasons stated, the leave should be granted; and if so, with what conditions.

36. It is the duty of District Officers to look to the practical training of the young officers placed under them, from their first entering into official life till they acquire a practical experience in their duties, and qualify themselves for the exercise of higher powers by passing the prescribed examinations. District Officers are expected to take active interest in the well-being of the young men placed under them by exercising due supervision over their studies, by holding periodical examinations to test their qualifications and official knowledge, and by any other means which may seem to them to be expedient for the purpose.

SPECIAL RULES.

1. Officers in Orissa must pass in Uriya as their first language.

2. For the future no officer who did not on the 4th May 1874 hold the substantive rank of a District Magistrate shall be promoted to that substantive rank in a district of Orissa until he has passed in Uriya by the Higher Standard; and the same condition as to Bengali will govern the promotion of an officer transferred from Orissa to a Bengali-speaking district. From these conditions, however, all officers who on the 4th May 1874 were of 12 years' standing (from the date of commencement of civil service) in Bengal are exempt.

3. Military Officers in civil employ under this Government, who would ordinarily be subject to examination in Urdu, shall not be required to pass in that language by either the First or the Second Standard of the departmental examinations, if they have previously passed by the Higher Standard according to the tests for the Examination of Military Officers in that language, laid down in G. G. O. No. 734, dated 9th September 1864, and G. G. O. No. 294, dated 24th March 1866.

4. For Police Officers the examination for the Lower Standard shall consist of the language of the district in which they are employed, and of the papers in Criminal Codes prepared for Executive Officers. The examination for the Higher Standard shall be in both the Bengali and Urdu languages, and in a special paper which must be prepared in Criminal Law only, including the Salt, Excise and Opium Laws, to be answered without books.

5. Police Officers employed in Orissa must pass in Uriya as their first language.

6. All Police Officers are required to pass in Bengali according to the Second Standard, and until they so pass they will not be considered eligible for transfer out of Bengal Proper.

7. Police Officers transferred to the executive service, or who desire such transfer, will be required to pass the same tests as those prescribed above for officers of the Subordinate Executive Service, subject to the exception noted below.

8. When an officer so circumstanced has already passed by either standard in a language, the pass will be accepted as sufficient to that degree.

9. Such officers who have passed in Law by the Lower Standard (as hitherto required for the Police) will still be required to pass for the Lower Standard in the general papers of local laws, &c., but they will be exempted from examination in the Criminal Codes prescribed for the Lower Standard, if they desire to avail themselves of the exemption. But if any such officer elects to pass the examination in the Codes, such pass will be taken into account in his favor.

10. Such officers who have passed by the Higher Police Standard in Law will still be required to pass in both law papers prescribed in paragraph 16 above, the word "law" being now used in a much broader sense to cover revenue and general law.

11. Candidates for admission into the Opium Department will continue to be examined according to the rules laid down in G. O. No. 1157G, of 28th October 1872. It will therefore only be in exceptional cases that after admission any such candidate will be required to appear at the departmental examinations to which the above rules refer.

APPENDIX I.

Local Laws, Regulations, and Rules, in which the Examination will be without the aid of Books.

Regulations I, VIII, and XLVIII of 1793, and XII of 1817.
Regulations I and II of 1819.
Regulation VIII of 1819.
Regulations VII of 1822, IX and XI of 1825, and IX of 1833.
Acts IX of 1847, XXXI of 1858, and IV (B.C.) of 1868.
Act XX of 1856.
Act XI of 1859.
Acts VII (B.C.) of 1868 and VIII (B.C.) of 1869.
Acts XXI of 1856* and XXIII of 1860.*
Act V of 1861.
Act X of 1870.
Act VIII of 1871.*
Bengal Council Act X of 1871.*
Bengal Council Acts III of 1864 and VI of 1868, with amending Acts.

APPENDIX II.

In which the Examination will be with the aid of Books.

All Acts of the Government of India, Bengal Regulations, and Bengal Acts so far as they are unrepealed; Circulars of Bengal Government, the High Court, and the Board of Revenue, of the Inspectors-General of Police, Jails, and Registration.

APPENDIX III.

Table showing the subjects for Examination by each standard, the maximum number of marks assigned to each, the minimum number required for passing, and the time to be allowed.

Subjects of Examination.	Maximum marks.		Passing marks.		Time.
	Lower Standard.	Higher Standard.	Lower Standard	Higher Standard.	
Criminal Codes with books	160	.....	100	.....	Three hours.
General Law Paper without books—¾ of questions being Revenue, and ¼ Non-Revenue	160	160	60	90	Ditto.
Paper with books to include all Laws	.. ..	160	.. ...	90	Four hours.
Language of the District—					
Transliteration ... ... } One paper ... {	20	20	10	10	} One-and-a-half hours.
Translation from Vernacular .. } One paper ... {	20	20	10	10	} One-and-a-half hours.
" " English	20	20	10	10	Two hours.
Dictation from English	20	20	10	10	Half an hour.
Conversation	20	20	10	10	Ten minutes.
Other Language—					
The same as above, but for Higher Standard only.					

N. B. As to the laws which are marked thus,* a knowledge of the principles and general scheme of the law will be sufficient. Acquaintance with the executive details and other particulars will not be required.

RIVERS THOMPSON,
Secy. to the Govt. of Bengal.

[Second Publication.]

NOTIFICATION.

The 11th November 1874.—In supersession of the Notification of the 13th May 1869 (published in the *Calcutta Gazette* of the 19th idem), it is hereby notified that the boundaries of the town of Balasore, in the district of Balasore, for the purposes of Act VI (B.C.) of 1868, are as follow :—

North.—The southern slope of the distillery road, from the Orissa Trunk Road to the boundary of the Manikhamb village; thence the western boundary of that village to the Nuniajuri river; thence the Nuniajuri river to its junction with the Burabhalong river; thence the Burabhalong river.

East.—The French settlement.

South.—A line drawn from the south-west corner of the French settlement to the Chandipore road at the entrance to Sunhut, and thence along the revenue boundaries of the following villages :—

Sunhut.	Makalpore.	Krushnaraipore.
Mansing Bazar.	Byramnagar.	Parhuahpada.

West.—The Orissa Trunk Road.

RIVERS THOMPSON,
Secy. to the Govt. of Bengal.

[Second Publication.]

NOTIFICATION.

The 13th November 1874.—The Lieutenant-Governor is pleased to direct the substitution of the following for Rule 78 of the Rules regulating labor transport under Act VII (B.C.) of 1873, published in the *Calcutta Gazette* of the 21st January 1874. The new rule will come into operation on the 1st January 1875.

Rule 78.—Emigrants and their dependents, if any, whether under the Act or not, proceeding to a labor district, shall not be embarked on a vessel carrying more than twenty persons without a pass from the Embarkation Agent, which pass, however, shall not be granted until the Medical Inspector has thoroughly satisfied himself, in the first instance by simple inspection, of their freedom from any serious communicable disease, or anything else which would render them disagreeable or dangerous to others on board; and further, by careful medical observation for a period of fully *four* clear days, or 96 hours of their freedom from latent cholera. For the purposes of such medical observation, the Medical Inspector shall require the persons interested in such emigrants and their dependents to establish suitable *observation depôts*, distinct and apart from the *embarkation depôts* of licensed contractors, and shall in regard to them exercise the same powers as are vested in him in connection with the control and supervision of embarkation depôts.

RIVERS THOMPSON,
Secy. to the Govt. of Bengal.

[Third Publication.]

NOTIFICATION.

The 10th November 1874.—Under the power vested in him by Section 2, Act II (B.C.) of 1867 (an Act for the punishment of public gambling, and the keeping of common gaming-houses), the Lieutenant-Governor has been pleased, in continuation of the Notification dated 13th May 1872, to extend the provisions of Section 11 of the said Act to the following towns in the 24-Pergunnahs:—

I.—The remaining portion of the South Suburban Town, consisting of the undermentioned villages:—(1) Taligunj; (2) Borobazar; (3) Russa; (4) Chandpore; (5) Arrankpore; (6) Dhakuriah; (7) Uluberiah; (8) Badiadangah; (9) Topsea; (10) Tiljullah; (11) Bundial; (12) Dattabad; (13) Dukhin Tengra; (14) Arapota; (15) Koostea; (16) Poonjo, Taligunj; (17) Etalghatta; (18) Pootoori; (19) Sodepore; (20) Bistoopore; (21) Kanaipore; (22) Shabpore; (23) Santushbati Behala; (24) Borisha; (25) Sursoonah; (26) Shokerbazar; (27) Dukhin Behala; (28) Thakur-pukur; (29) Garriah; (30) Barhus; (31) Rajpore; (32) Harinavi, (33) Malancha; (34) Podra.

II.—The North Suburban Town, comprising the following villages:—(1) Barhanager; (2) Bonhoogly; (3) Nowpara; (4) Arreadah; (5) Kamarhati; (6) Basdebpore; (7) Bailghurriah; (8) Palpora; (9) Dakhinesar; (10) Nowda.

III.—The town of Kadihabi, consisting of the following villages:—(1) Nimta; (2) Birati; (3) Gowripore; including Bazar, and (4) Kadihati.

IV.—The town of Bagjullah, consisting of the following villages:—(1) Digla; (2) Dum-Dum house; (3) Bagjullah; (4) Satgachi; (5) Sir John Horsford's state; (6) the portion of Etalgacha called Hospital Gowkhanna.

V.—The town of Baraset, bounded on the north by the villages of Salpukuriah and Shiti; on the east by the road from the Taki road to Shiti, the eastern boundary of the village of Kooberpore, and the dry bed of the Suntee Nadi; on the south by the southern boundary of the village of Mohessurpore; on the west by the western boundaries of the villages of Digheriah and Kootooshi, the south-west boundary of Rhedoypore, the south-west and north-west boundaries of the villages of Harrihurpore, the north-west boundary of Persadpore, and the western boundaries of the villages of Bonomalipore and Palpukuria.

VI.—The town of Satkhira, the limits of which were laid down in the maps of the survey sanctioned by Government and notified in the *Calcutta Gazette* of the 18th June 1856.

VII.—The town of Barripore, consisting of *Barripore*, including the villages of Brahmanporah, Garowanpara, Surripara, Kamarpara, Baraipara, Boisnobpara, Mundulpara, Khankipara, and the Bazar only, and of *Susan*, including Brahmunpara only.

In each case the limits of the towns for the purposes of this Act will be the same as those for the purposes of Act VI of 1868.

RIVERS THOMPSON,
Secy. to the Govt. of Bengal.

PUBLIC WORKS DEPARTMENT.—BENGAL.

ESTABLISHMENT.

The 20th November 1874.

No. 402.—*Declaration under Section* 6 *of Act X of* 1870 *of the Government of India, in supersession of Declaration published, under date the* 1*st May* 1874, *in orders of Judicial Department, at page* 833 *of Calcutta Gazette of* 6*th idem.*—Whereas it appears to the Lieutenant-Governor of Bengal that land is required to taken by Government at the public expense for a public purpose, viz. for the construction of a Lock-up at Begooserai sub-division, in mouzah Begooserai, Mokimpore, pergunnah Bullea, zillah Monghyr, it is hereby declared that for the above purpose a plot of land measuring, more or less, 1 beegha 19 cottahs and 16 dhoors, bounded on the north by Moonsif's cutcherry, south by police thana of Begooserai, east by sub-divisional cutcherry, west by Khusroo Tantie's Jote, is required within the aforesaid mouzah.

2. This declaration is made under the provisions of Section 6 of Act X of 1870 to all whom it may concern.

The 21*st November* 1874.

No. 403.—*Leave of Absence.*—Mr. L. O'Toole, Assistant Engineer, Second Grade, attached to the Dinagepore Special Division, is allowed privilege leave from the 8th September to the 20th October 1874, under Section 12, Supplement F of the Civil Leave Code, in addition to that already granted* to him.

* Bengal Government (Public Works Department) Notification No. 310, dated the 9th September 1874.

No. 404.—*Posting.*—Mr. A. G. Bremner, Assistant Engineer, Third Grade, is posted to the Fourth Calcutta Division.

No. 405.—*Transfer.*—Baboo Ramnath Bhuttacharjee, Overseer, Second Grade, from the Hazareebagh to the Lohardugga District.

No. 406.—*Appointment.*—Corporal E. Hughes, Probationary Overseer, First Grade, attached to the Gya District, is permanently appointed to that Grade.

No. 407.—*Notification.*—Baboo Hemchunder Biswas, Supervisor, First Grade, joined the Third Calcutta Division on the 12th November 1874, before noon.

The 23*rd November* 1874.

No. 408.—The following order, issued by the Government of India, Public Works Department, is republished for information :—

No. 613.—*The* 20*th November* 1874.—Major G. S. Hills, R.E., on return from furlough, is re-appointed to the Public Works Department as an Executive Engineer, First Grade, and posted to Bengal in the Provincial Establishment.

No. 409.—*Appointment.*—Major G. S. Hills, R.E., Executive Engineer, First Grade, to officiate as Executive Engineer of the Bhagulpore District as a temporary measure, or until further orders.

No. 410.—*Leave of Absence.*—Mr. J. Caldwell, Supervisor, First Grade, attached to the Darjeeling and Julpigoree District, is allowed sick leave on Medical Certificate from the 7th July to the 14th August 1874, under Supplement F, Section 3 of the Civil Leave Code, in addition to that already granted† to him.

Bengal Government (Public Works Department) Notification No. 286, dated the 17th August 1874.

J. E. T. NICOLLS, *Colonel*, R.E.,
Secretary to the Govt. of Bengal,
Public Works Department.

IRRIGATION.

ESTABLISHMENT.—NOTIFICATIONS.

The 23*rd November* 1874.

No. 393.—*Transfers.*—Mr. N. E. Jennings, Assistant Engineer, First Grade, from the Arrah to the Eastern Sone Division, which he joined on the afternoon of the 10th instant.

No. 394.—Baboo Kristo Chunder Banerjee, Overseer, First Grade, from the Kurmanassa to the Arrah Division, which he joined on the forenoon of the 10th instant.

No. 395.—*Notifications.*—Baboo Heralal Mitter, Assistant Engineer, First Grade, Dehree Division, availed himself, on the forenoon of the 7th instant, of the leave granted him in the orders marginally noted.

Notification No. 350, dated 12th October 1874.

No. 396.—Baboo Kally Kristo Dutt, Probationary Overseer, Third Grade, Kurmanassa Division, availed himself, on the forenoon of the 8th instant, of one month's leave without pay granted him on the 9th ultimo.

No. 397.—The following notification of the Government of India, Public Works Department, is republished for information :—

No. 615, *dated* 20*th November* 1874.—Lieutenant W. T. Shone, R.E., Assistant Engineer, Second Grade, made over charge of the duties of Assistant Secretary to the Government of India in the Public Works Department, Establishment Branch, to Mr. E. E. Oliver, on the forenoon of the 17th November 1874, and is transferred from the Bengal Irrigation Branch to the Punjab Irrigation Branch.

No. 398.—Baboo Mohesh Chandra Bose, Assistant Engineer, First Grade, Cossye Division, availed himself, on the forenoon of the 15th ultimo, of the three weeks' privilege leave granted him in the orders marginally noted, and returned to duty on the afternoon of the 4th instant.

Notification No. 349, dated 12th October 1874.

No. 399.—Mr. F. B. Pemberton, Executive Engineer, Third Grade, Puri Survey Division, availed himself, on the forenoon of the 28th October 1874, of the privilege leave granted him in the orders marginally noted.

Notification No. 369, dated 31st October 1874.

No. 400.—*Leave.*—Mr. R. J. Beckwith, Overseer, First Grade, Kurmanassa Division, is granted fifteen days' leave without pay, under Section 9, Supplement F of the Civil Leave Code, in extension of the leave granted him in the orders marginally noted.

Notification No. 348, dated 12th October 1874.

G. A. SEARLE, *Lt.-Col.*, R.C.,
for Offg. Jt.-Secy. to the Govt. of Bengal,
in the P.W.D., Irrigation Branch.

HIGH COURT NOTICE.

Orders by the High Court of Judicature at Fort William in Bengal.

NOTIFICATION.

LEAVE OF ABSENCE.

The 24th November 1874.—Baboo Brojo Behary Shome, B.L., Additional Moonsif of Jessore, is allowed leave of absence for a fortnight, from the 24th November 1874 to the 8th December next, in extension of that granted to him by Court's order No. 2552, dated the 22nd September 1874, under Section 21, Chapter VI of the Civil Leave Code.

TRANSFERS OF MOONSIFS.

The 24th November 1874.—Baboo Huro Gobind Mookerjee, B.L., Additional Moonsif in the district of the 24-Pergunnahs, posted at Diamond Harbour, is transferred to Baraset as Second Moonsif there, *vice* Moulvie Dubeerooddeen Ahmed, deceased.

Baboo Chunder Prosunno Dutt, Moonsif of Jajpore, in the district of Cuttack, is transferred to Balasore, in the same district.

Baboo Judoonath Dass, B.L., Additional Moonsif in the district of Jessore, is transferred to Jajpore, in the district of Cuttack.

By order, &c.,

HIGH COURT, *the 24th November* 1874. H. J. S. COTTON, *Offg. Registrar.*

Circular Orders by the High Court of Judicature at Fort William in Bengal.

Circular Order No. 23.

Dated Calcutta, the 2nd October 1874.

HIGH COURT.
ENGLISH DEPARTMENT.
Civil.

WITH reference to Circular Order No. 18, dated 4th August 1873, it is requested that all Small Cause Court Judges, when submitting their annual scale of contingent charges to the High Court for sanction, will furnish full details of the items composing the heads Office Expenses and Miscellaneous.

2. In cases where the officer submitting the estimate is a Subordinate Judge vested with Small Cause Court powers, charges on account of Punkahpullers should be budgeted for by the Subordinate Judge.

By order of the High Court.

H. J. S. COTTON, *Offg. Registrar.*

Sheriff's Office, the 28th September 1874.

NOTICE is hereby given that the Ninth Criminal Sessions of the year 1874 of the High Court of Judicature at Fort William in Bengal, for the Town of Calcutta and Factory of Fort William and the places subordinate thereto, will be holden at the Court-House, in the Town of Calcutta, on Monday, the thirtieth day of November next, at 11 o'clock in the forenoon, and so on from day to day until the said Session be over. And it is hereby proclaimed that all persons who will prosecute any of the prisoners to be brought up for trial at the said Session be then and there to prosecute.

M. RUSTOMJEE, *Sheriff.*

শরিফ আফিস, সন ১৮৭৪ সাল ২৮ সেপ্টেম্বর।

সকলকে সমাচার দেওয়া যাইতেছে যে সুবে বাঙ্গলার ফোর্ট উইলিয়ম দুর্গের অধীন শহর কলিকাতার ও অন্যান্য স্থানের ফৌজদারী বিচার নিষ্পত্তি জন্য আগামি সন ১৮৭৪ সালের ৩০ নবেম্বর সোমবার বেলা ১১ ঘটিকার সময় এবং যে পর্য্যন্ত সেশিয়ানের কার্য্য শেষ না হয় প্রতিদিন উক্ত সময়ে কলিকাতার হাই কোর্টের আপন আদালত ঘরে সন ১৮৭৪ সালের নবম ক্রিমিনেল সেশিয়ান বসিবেক এবং এতদ্দ্বারা প্রচার করা যাইতেছে যে, যে সকল ব্যক্তি কোন কয়েদীর বিরুদ্ধে ফৌজদারী মিছিল করিবেক তাহারা উক্ত স্থানে উক্ত সময়ে হাজির থাকিয়া মোকদ্দমা করে ইতি।

M. RUSTOMJEE, *Sheriff.*

NOTIFICATION.

UNDER Section 14 of Act XI of 1865, notice is hereby given that subject to the orders of Government, the Judge of the Small Cause Courts of Dacca and Moonsheegunge will sit at the Moonsheegunge Court on the 30th of November and 1st of December 1874.

PORESHNATH BANERJEE, *Offg. Judge.*

DACCA SMALL CAUSE COURT, the 17th November 1874

TREASURY NOTICES.

MR. F. H. BARROW, COVENANTED DEPUTY COLLECTOR, has been placed in charge of the treasury at Bhagulpore, and has been authorized to draw bills on all other treasuries.

By order of the Commissioner,

S. P. CHATTERJEE, *Personal Asst. to the Commr*

MR. T. E. DEMPSTER, Extra Assistant Commissioner of the Sonthal Pergunnahs, has been placed in charge of the treasury at Doomka, and has been authorized to draw bills on all other treasuries.

S. P. CHATTERJEE, *Personal Asst. to the Commr., S. P.*

BABOO AUTUL CHUNDER CHATTERJEE, Deputy Collector, resumed charge of Balasore Treasury on the 30th October 1874, and was authorised to draw bills on other treasuries from that date.

By order,

K. C. GHOSE, *Persl. Asst. to Commr.*

COMMR.'S OFFICE, ORISSA DIVISION, Cuttack, the 17th November 1874.

EDUCATIONAL NOTICE.

THE undermentioned candidates have passed the examination in Surveying and Physical Geography, held, in accordance with the Junior Scholarship Rules in the Chittagong Division, on the 3rd October 1874 :—

FIRST DIVISION.

In order of Merit.

Names of successful Candidates from the districts of the Chittagong Division.	Schools.
1. Akhil Chandra Dé	Chittagong Zillah School.
2. Mohendra Chandra Das	Comillah ditto.
3. Jagat Bandhu Datta	Noakholly ditto.
4. Gobinda Chandra Das	Comillah ditto.
5. Sarat Chandra Basu	Noakholly ditto.
6. Dvarika Nath Basu	Ditto ditto.
7. Jaganmohun Sirkar	Mogaltoli Aided School in Comillah.
8. Biresvar Das	Chittagong Zillah School.
9. Haris Chandra Das	Ditto.
10. Ananga Chandra Datta	Ditto.
11. Nazir Ul Hoq	Ditto.

SECOND DIVISION.

School by School.

12. Purna Chandra Datta	Albert Institution, Chittagong.
13. Saroda Prosad Sen	Comillah Zillah School.
14. Bepin Chandra Deb	Ditto.
15. Prosanna Kumar Sen	Ditto.
16. Krishno Kumar Bhadra	Ditto.
17. Atul Chandra Chottopadya	Ditto.
18. Pran Hari Sen	Mogaltoli School, Comilla.
19 Kumidini Kanta Shom	Noakholly Zillah School.
20. Kalla Chand Mitra	Ditto.

A. W. C.

NOTIFICATION.

Fort William, the 13th October 1874.

BURMAH.		MADRAS.	
2-maund bags ...	2,11,500	2-maund bags ...	69,750
1 " " ...	35,000		

No. 1.—NOTICE is hereby given that sales by public auction of the Government rice marginally noted will be held at the opium sale-rooms near the Office of the Board of Revenue, as follows:—

	BURMAH.		MADRAS.
	About one-maund bags.	About two-maund bags.	About two-maund bags.
On Monday the 16th November	.....	62,000	18,000
" " 7th December	20,000	59,250	12,250
On Tuesday the 29th December	.....	80,000	.....
On Monday the 18th January 1875	15,000	10,250	39,500
	35,000	2,11,500	69,750

The following are the conditions of the sale:—

1. The sale shall commence at the hour of 11 A.M. of the day fixed, and shall not be continued after the hour of 5 P.M.

2. Each lot shall contain 1,000 bags, of an average weight, as ascertained by examining and weighing, in the presence of intending purchasers, a percentage of at least 100 bags of each description of rice, on days (at least ten days previous to day of sale) to be fixed by public advertisement. The average nett weight thus ascertained will be declared at time of sale, and will also be notified in the *Exchange Gazette* for two days previously.

3. The bids must advance Rs. 10 at a time.

4. Intending purchasers will have an opportunity of inspecting samples of the rice at the office of the undersigned on any day previous to the sale, between the hours of 11 A.M. and 3 P.M., and of examining its quality and condition in the godowns on the days to be fixed by public advertisement for testing the average weight of the bags to be sold.

5. A currency note for Rs. 100 shall be taken as a deposit on each lot from the purchaser in the sale-room, before the lot is registered in the sale-book, and such note shall be considered part of the 20 per cent. deposit referred to in paragraph 6.

6. A deposit of 20 per cent. of the price of the rice purchased must be paid into the Bank of Bengal by each purchaser as a deposit the day after the sale.

7. Within three days after making the deposit of 20 per cent., the remainder of the price must be paid into the Bank of Bengal, or the first deposits will be forfeited.

8. Payment in full may be made at any time within four days after the sale.

9. Application for delivery orders are to be made to the undersigned, and such orders will be issued according to priority of application; but no delivery order shall be issued, or application for the same be entertained or recorded, until the full amount of purchase-money shall have been paid. Delivery orders shall specify the dates on which delivery is to be taken, and these dates will be fixed, as far as practicable, with reference to the wishes of purchasers; but rice not taken delivery of on the date or dates named in the order, shall remain in the godown until all subsequent orders of same sale shall have been satisfied; nor shall the purchaser have any claim upon Government in respect of such delayed delivery.

10. Delivery in full must be taken within thirty days of date of sale, or the amount deposited shall be forfeited.

11. The buyer must satisfy himself in every respect as to the quality, description, and weight of the rice before the day of sale. No subsequent complaints or reclamations will be admitted.

12. The Officer superintending the sale on the part of Government is empowered to reject at his discretion the bid of any individual, unless such individual shall, on demand, tender at the time a deposit, either in Government of India Notes, Bank of Bengal receipts, or Government securities, of a sum equal to 20 per cent. of his bid.

13. Any further information respecting weight, description, or quality of the rice advertised for sale, that may be desired, will be furnished on application to the undersigned.

14. The undersigned reserves to himself the right of altering the dates of sales should circumstances render it expedient, and of withdrawing any unsold lot.

39, STRAND, CALCUTTA,
The 13th October 1874.

J. GRAHAM, *Major, on Special Duty.*

OPIUM NOTIFICATION.

No. 1112B.

NOTICE is hereby given that the Twelfth or last Sale of Opium, the provision of 1872-73, will be held at the Government Opium Sale-Room, No. 2, Bankshall Street, on Thursday, the 3rd December 1874, at 11 A.M., and will comprise 3,750 chests, viz.—

	Chests.
Behar Opium	2,185
Benares „	1,565
Total ...	3,750

2. The general conditions of the sale now advertised will be the same as usual; they may be ascertained by reference to the Notification issued on the 8th November 1873, and published in the *Government* and *Exchange Gazettes*, or on personal application at the Office of the Board of Revenue.

3. The latest dates for deposit and clearance will be the 8th and 18th December respectively, that is to say, no Bank of Bengal Receipts, Government Promissory Notes, or other public Securities, that may be tendered for deposit in redemption of Promissory Notes given by purchasers in the Sale-room, will be received after 4 P.M. of Tuesday, the 8th December 1874, and no Bank of Bengal Receipts in full payment of lots will be accepted after 4 P.M. of Friday, the 18th December 1874.

By order of the Member in charge,
W. H. GRIMLEY, *Offg. Secretary.*

BOARD OF REVENUE, L. P., FORT WILLIAM, the 27th October 1874.

OPIUM NOTIFICATION.

No. 1199B.

BEHAR.	Chests.	Chests.
Reserve of 1872-73 ...	534	
Supply from 1873-74...	25,266	
		25,800
BENARES.		
Reserve of 1872-73 ...	260	
Supply from 1873-74...	18,940	
		19,200
Total ...		45,000

NOTICE is hereby given that the Provision Opium to be brought forward for sale by public auction in the year 1875, will consist of 25,800 chests of Behar and 19,200 chests of Benares Opium, being of the two seasons 1872-73 and 1873-74, in the proportions marginally noted. The sales will be held on or about the dates specified below. The Member in charge of the Opium Department, however, reserves to himself the right of altering these dates should circumtances render it expedient to do so.

DATES.	Behar, about Chests.	Benares, about Chests.	Total, about Chests.
On or about Monday, 4th Jan. 1875 ...	2,150	1,600	3,750
On or about Thursday, 4th Feb. „ ...	2,150	1,600	3,750
On or about Thursday, 4th Mar. „ ...	2,150	1,600	3,750
On or about Monday, 5th April „ ...	2,150	1,600	3,750
On or about Wednesday, 5th May „ ...	2,150	1,600	3,750
On or about Friday, 4th June „ ...	2,150	1,600	3,750
On or about Wednesday, 7th July „ ...	2,150	1,600	3,750
On or about Thursday, 5th Aug. „ ...	2,150	1,600	3,750
On or about Monday, 6th Sep. „ ...	2,150	1,600	3,750
On or about Friday, 1st Oct. „ ...	2,150	1,600	3,750
On or about Thursday, 4th Nov. „ ...	2,150	1,600	3,750
On or about Friday, 3rd Dec. „ ...	2,150	1,600	3,750
Total ...	25,800	19,200	45,000

The following are the conditions of sale:—

1. The Opium will be sold for exportation by sea only, and no certificate will be granted except to cover such export.

2. The Opium will be ordinarily offered for sale at an upset price of Rs. 800 per chest, and sold to the highest bidder above that price, except under the circumstances for which provision is made by Clause 12 of these Conditions of Sale. The bids must advance by Rs. 5 at a time.

3. The sale shall commence at the hour of 11 A.M. of the day fixed by previous notification, and shall not be continued after the hour of 5 P.M.; but if at that hour any of the lots advertized for sale shall remain unsold, the sale may, at the discretion of the Member in charge, be resumed on the next day following (not being Sunday or a public holiday), at the hour of 11 A.M., and so on until the whole of the remaining lots are disposed of; or, if

the whole quantity advertized shall not be sold on the day appointed, the Member in charge may dispose of the lots which remain on hand at a future sale.

4. Each lot shall contain five chests.

5. A Promissory Note for a sum, calculated according to the scale noted in the margin, shall be taken as a deposit on each lot from the purchaser in the sale-room, and before the lot is registered in the sale book, and all such Promissory Notes shall be redeemed on the part of the purchasers at this Office by Bank of Bengal receipts, or by substitution of other public securities of the Government of India, on or before 4 o'clock in the afternoon of the fifth day after the sale: or on the other hand, failing such redemption by the time aforesaid, then the lot or lots for which no Bank of Bengal receipts, or deposit of other public securities as aforesaid shall have been delivered in, shall be resold at such time or times and under such conditions of re-sale as the Member in charge shall see fit; and all losses and expenses whatsoever attending such re-sale shall be borne and paid by the defaulters, whilst any profit accruing from such re-sale shall be forfeited to Government.

DEPOSIT.

When the amount bid is less than Rs. 1,200 per chest, Rs. 200 per chest.
On bids of Rs. 1,200 and upwards, but less than Rs. 1,600 per chest, Rs. 300 per chest.
On bids of Rs. 1,600 and upwards, but less than Rs. 2,000 per chest, Rs. 400 per chest.
And so on, Rs. 100 being added to the deposit for every bid additional, to the extent of Rs. 400.

6. The Promissory Notes taken on the day of sale under the last-mentioned condition, if remaining unredeemed at 4 o'clock of the fifth day following the day of sale, will be placed in the hands of the Solicitor to the Government for realization in such manner as to him shall seem fit.

7. No tender of money, Bank of Bengal receipts, or public securities, on account of Opium upon which the prescribed deposit may not have been made before 4 o'clock of the fifth day following the day of sale, will be afterwards accepted.

8. The Opium advertised for sale shall be paid for not later than by 4 o'clock of the fifteenth day from the day of sale, and in case any lots of such Opium shall not be so paid for and adjusted, then the cash deposit made under the fifth Condition or any public securities that may have been deposited on account of such lots or chests, shall be forfeited, and the Opium shall be disposed of on account of Government at such time and in such manner as the Member in charge shall think fit, and the first purchaser shall further be required to make good any loss or difference of price between that obtained at the re-sale and the amount at which the Opium was first purchased, forfeiting all advantages that may arise from such re-sale.

9. Purchasers taking out certificates or orders for the delivery of Opium after making full payment as above prescribed, shall have the option of naming the number of lots of their purchase, which they may desire to be included in each certificate or order; and it is to be clearly understood that the certificates or orders so taken out shall be considered final, and not afterwards changeable for other certificates or orders authorizing the delivery of single lots, or of a different number of lots or chests, whether more or less, than the number of lots or chests originally required to be included in each certificate or order.

10. No deposit of public securities under the fifth of the present Conditions will be received in this Office except from the party recorded as the purchaser in the sale book or his authorized Agent. The receipt for deposit of public securities will be granted only in the name of such purchaser, and the securities so deposited will be returned when payment in full has been made by the said purchaser or his order.

11. The officer superintending the sale on the part of the Government is empowered to reject, at his discretion, the bid of any individual, unless such individual shall, on demand, tender at the time a deposit either in Government of India Notes, Bank of Bengal Receipts, or Government Securities, a sum equal to the amount for which a Promissory Note would otherwise be taken under the fifth of these Conditions.

12. With a view to prevent fictitious biddings designed to obstruct the sale, it is hereby notified that the officer of Government superintending the sale shall be competent, at any time during the sale, to withdraw any unsold lot, and immediately to put it up again for sale at a maximum upset price, diminishing the same gradually until a bid is obtained, and the first *bonâ fide* bidder for a lot after it has been offered for sale in the mode here described shall be held and declared to be the purchaser of the said lot, and the officer of Government superintending the sale shall also be competent to dispose, in the same manner, of as many of the subsequent lots as he may think proper, provided always that no lot shall be sold below the minimum price of Rs. 800 specified in the second of these Conditions.

13. The purchaser of any lot shall have the option of naming and purchasing in immediate succession, at the same price and under the same conditions, any number of lots of the same agency Opium not exceeding altogether twenty-five lots, provided always that there remain a sufficient number of lots of the Opium to complete the said twenty-five.

14. In the event of any dispute or difference touching or concerning any matter or question arising out of the sale of the Opium included in this notification, or adjustment of the account thereof, the same shall and may be tried and decided in the High Court of Judicature at Fort William in Bengal.

15. The following papers will be exhibited for inspection on the day of sale, or may be seen previously to that date by personal application at the Office of the Board of Revenue:—No. 1, certificate of the Opium advertized for sale; No. 2, report of the examination of such Opium.

16. The public are hereby informed that, in providing the investment of the Behar and Benares Opium for the year 1873-74, the same precautions have been taken as those which have been observed during past years—to have the drug procured and sent down in a pure state, to have only the prescribed quantity of leaves used in forming the cakes, and to have the due proportion of Opium put into each cake. An account of the weight of the drug when packed at Behar and Benares, and a statement of the average weight of the chests, indiscriminately taken for the purpose of comparison from the despatches on arrival at Calcutta, may be seen on personal application at the Office of the Board of Revenue.

17. Any further information respecting weight or quality of the Opium advertized for sale that may be desired by parties connected with the trade will, as heretofore, be furnished to them on personal application at the Office of the Board of Revenue. But, in accordance with established usage, under no circumstances will the Member in charge entertain or recognize any claim to compensation for loss from any alleged deficiency of weight, abstraction of Opium, or adulteration of the drug, which may be preferred on reference to chests after the sale and delivery of the Opium for shipment.

18. It is hereby further notified that under the 6th Article of the Convention between Great Britain and France, dated the 7th March 1815, quoted below, the Agents in India of the French Government, or persons duly appointed by them, are entitled to demand that out of the quantities of Behar and Benares Opium declared as above for sale at the twelve sales of the year 1875, there shall be delivered to them, at the average of the particular sale or sales to which the Opium so applied for may belong, a quantity not exceeding in the aggregate 300 chests, and the Agents of the French Government must make requisition specifying the quantity of Opium required by them at any particular sale, within thirty days from the advertisement of such intended sale, provided however that the Agents of the French Government may make such requisition for the whole quantity within thirty days from the publication of this notification. If the Agent of the French Government shall not make the requisition for Opium within the time above mentioned, the entire quantity of about 45,000 chests of Behar and Benares, as above estimated, will be brought to sale in the usual manner; and if they shall make application for a quantity of Opium to be delivered to them out of the quantity advertized for sale at each or any of the twelve sales above mentioned, but shall not pay for it within the prescribed period of payment, the Government of Bengal reserves to itself the right of disposing of the Opium which the French Authorities may so fail to pay for, either by increasing the quantity reserved at the sale next ensuing the date of payment, or by selling it at a sale to be held expressly for the purpose.

	Chests.
Behar	25,800
Benares	19,200
Total	45,000

Article of the Convention above referred to.

Article VI.—"With regard to the trade in Opium, it is agreed between the high contracting parties that at each of the periodical sales of that article, there shall be reserved for the French Government, and delivered upon requisition duly made by the Agents of His Most Christian Majesty, or by the persons duly appointed by them, the number of chests so supplied for, provided that such supply shall not exceed three hundred chests in each year, and the price for the same shall be determined by the average rate at which Opium shall have been sold at every such periodical sale, it being understood that if the quantity of Opium applied for at any one time shall not be taken on account of the French Government by the Agents of His Most Christian Majesty within the usual period of delivery, the quantity so applied for shall nevertheless be considered as so much in reduction of the three hundred chests hereinbefore mentioned. The requisitions for Opium, as aforesaid, are to be addressed to the Governor-General at Calcutta within thirty days after notice of the intended sales shall have been published in the *Government Gazette*."—By order of the Member in charge.

W. H. GRIMLEY, *Offg. Secretary.*

BOARD OF REVENUE, FORT WILLIAM, the 16th November 1874.

Statement showing the importation of Salt (private property) in bond and afloat on the River Hooghly, subject to Customs Duty, on the 16th November 1874.

	Government golas.	Private golas.	Afloat.	Total.
	Mds.	Mds.	Mds.	Mds.
Liverpool Pungah...	1,96,372	.....	2,33,694	4,30,066
Bombay Kurkutch	3,07,800	.....	90,799	4,88,599
Madras „	1,27,172	.....	.....	1,27,172
Arabian and Persian Gulfs, Kurkutch and Muscat Rock	1,07,016	.....	1,74,865	2,81,881
Total ...	8,28,360	.....	4,99,358	13,27,718

By order of the Board of Revenue, L. P.,

T. B. LANE, *Offg. Collector of Customs.*

CALCUTTA CUSTOM HOUSE, the 21st November 1874.

The Calcutta Gazette.

WEDNESDAY, NOVEMBER 25, 1874.

PART II.

Advertisements.

[N.B.—Advertisements, Notices, &c., intended for insertion in this part of the Gazette cannot be received after Noon on Monday.]

ADVERTISEMENTS OF SALE.

NOTICE is hereby given that the proprietory right of Government to the undermentioned estate, situate in the district of Burdwan, will be put to sale at the Burdwan Collectorate on the 25th November 1874, corresponding with 10th Agrahan 1281 B.S.

The purchasers of this estate will be subject to the following conditions:—

1st.—If the amount of purchase-money do not exceed Rs. 100, the whole amount to be paid down at once.

2nd—If the amount of purchase-money exceed Rs. 100, one-fourth of the amount bid to be immediately deposited. If the balance be not paid by noon of the 15th day after the sale, reckoning the day of sale as one, or if that day be a close holiday, then by the noon of the first succeeding office day, the sale to be cancelled, the sum deposited being forfeited to Government, and the estate to be again put up for sale at the risk of the defaulting purchaser after issue of advertisement as in the case of original sale.

3rd.—The estate will be sold revenue free to the highest bidder above the upset price.

No. in statement of Govt. estates.	No on the District Roll.	Name of estate and pergunnah.	Approximate area in acres.	Upset price.	REMARKS.
			A. R. P.	Rs. A. P.	
62	2,700	Horrirampore, *alias* Moshidpore ..	2 2 23	10 0 0	

E. W. WHINFIELD, *Offg. Collector.*

BURDWAN COLLECTORATE, the 30th September 1874.

LAND SALE NOTICES.

NOTICE is hereby given, under Section 6, Act XI of 1859, that the undermentioned Estates in the District of Balasore, will be put up to public and unreserved sale at the Collector's Office of that district, on the 30th day of November 1874, for arrears of revenue and other demands, which by the Regulations and Acts in force, are directed to be realized in the same manner as arrears of revenue, due on the 28th day April 1866, and 8th November 1866.

Towji No.	Name of the Mehal and Pergunnah.	Sudder Jumma.	Arrears.	Names of the proprietors.	REMARKS.
		Rs. A. P.			
387	Nudigaon Pergunnah Byang.	952 2 0	For April kist Rs. ... 476 1 0 For November kist Rs. ... 476 1 0 Total Rs. ... 952 2 0	Kanungoi Hurihur Huri Chundun.	The proprietor having failed to carry out the conditions under which the instalments of revenue in question were suspended by Government, such revenue is to be realized by sale of his estate.

BALASORE COLLECTORATE, the 28th October 1874. T. NORMAN, *Acting Collector.*

ବାକୀ ରାଜସ୍ୱ ଶକାଶ ନୀଲାମର ବିଜ୍ଞାପନ ।

ଏହାଦ୍ୱାରା ସମ୍ବାଦ ଦିଆ ଯାଉଅଛି ଏବେ ସନ ୧୮୫୯ ସାଲ ଆ ୧୧ ନମ୍ବର ଧାରାନୁସାରେ ବାଲେଶ୍ୱର ଜିଲା ମଧ୍ୟବର୍ତ୍ତୀ ଉଲ ଲେଖିତ ମହାଲ ସନ ୧୮୭୭ ସାଲ ଅପ୍ରେଲ ମାସ ତା ୨୮ ରୁଖ ଓ ନଭେମ୍ବର ମାସ ତା ୮ ରୁଖ କିସ୍ତି ବାବତ ବାକୀ ରାଜସ୍ୱ ଏବଂ ଅନ୍ୟାନ୍ୟ ଦାବୀ ଜାଜାମ୍ବି ଶାଲର ଅନ୍ନ ଏବଂ ଅଜଟ ଅନୁସାରେ ବାକୀ ରାଜସ୍ୱ ନ ଥାଏ ଅଦାଏ କରାଜାଇ ପାରିବ ତାହା ଅଦାଏ କାରଣ ସନ ୧୮୭୪ ସାଲ ନଭେମ୍ବର ମାସ ତା ୩୦ ରୁଖରେ ଏ ଜିଲାର କାଲେକ୍ଟର ସାହେବଙ୍କ କଚେରିରେ ବନା ଉଜରରେ ପ୍ରକାଶ୍ୟ ନୀଲାମ କରାଯିବ ।। ତା ୨୮ ରୁଖ ମାହ ଅକ୍ଟୋବର ସନ ୧୮୭୪ ମସିହା ।

ଚଡ଼ାଙ୍କର ନମ୍ବର	ପ୍ରଗନା ଓଲଦେ ହାଲର ନାମ	ସଦର ଜମା	ବାକୀ	ମାଲିକର ନାମ	ମନ୍ତବ୍ୟ ।
୩୮୭	ଭାଃ ଜଦୀଆଁ ପ୍ରାଃ ବସ୍ୱାଙ୍ଗ	୫ ୯୫୬ ୵	ଅପ୍ରେଲ କିସ୍ତିର ୫ ୪୭୭/ ନଭେମ୍ବର କିସ୍ତିର, ୫ ୪୭୭/	କାନୁନଗୋ ହରିହର ହରିଚନ୍ଦ	ଜମିଦାରଙ୍କୁ ଯେଉଁ ସାଲରେ ଉପର ଲେଖିତ କିସ୍ତିମାନଙ୍କ ରାଜସ୍ୱ ଗବର୍ଣ୍ଣମେଣ୍ଟରୁ ମାଫ ଦିଆ ଯିବ ଶକାଶ ମୌକୁଫ ହେଲା ସେ ସାଲ ଅନୁସାରେ ଜମିଦାର କାର୍ଯ୍ୟ ନ କରିବାରୁ ଉକ୍ତ ରାଜସ୍ୱ ଉହାର ମାହାଲ ନୀଲାମଦ୍ୱାରା ଅଦାଏ କରା ଯିବ ।

T. NORMAN, *Acting Collector.*

NOTICE is hereby given, under Section 6, Act XI of 1859, that the undermentioned Estate in the district of Jessore will be put up to public and unreserved sale at the Collector's Office of that district, on Monday, the 28th December 1874, for arrears of revenue and other demands, which, by the Regulations and Acts in force, are directed to be realized in the same manner as arrears of revenue due on the 28th day of September 1874.

Class II.—Temporarily-settled Estate.

No. 58.—Abadkari right of Pergunnah Chandkhally in Soonderbuns; recorded proprietor Woomanath Chowdhury; farming lease to 1294 B.S.; sudder jumma, including road fund, Rs. 1,484-15-0; will be sold for arrears of Government revenue, Rs. 944-15-0.

JESSORE COLLECTORATE, the 10th November 1874. A. SMITH, *Collector.*

NOTICE is hereby given, under Section 6, Act XI of 1859, that the undermentioned Estates, in the district of 24-Pergunnahs, will be put up to public and unreserved sale at the Collector's Office of that district, on the 18th day of December 1874, for arrears of revenue and other demands, which, by the Regulations and Acts in force, are directed to be realized in the same manner as arrears of revenue, due on the 28th day of September 1874.

TO BE SOLD FOR ARREARS OF GOVERNMENT REVENUE.

Class I.—Permanently-settled Estates.

No. 90.—Kismut pergunnah Magoorah, kismut Kulsa, &c.; recorded proprietor Moonshee Mahomed Ameer; sudder jumma Rs. 616.

No. 112.—Kismut pergunnah Mooragachia, kismut Talunda, &c.; recorded proprietor Moonshee Mahomed Ameer; sudder jumma Rs. 1,611-13-3¾.

No. 410.—Kismut Azimabad, mouza Aukhra Baria, &c.; recorded proprietor Moonshee Mahomed Ameer; sudder jumma Rs. 4,371-1-10.

TO BE SOLD FOR ARREARS OF GOVERNMENT REVENUE.

Class II.—Temporarily-settled Estates.

No. 967.—Pergunnah Bunseepore, Chuck Soonderbariah, &c.; recorded proprietor Lokenath Bhunj, &c.; sudder jumma Rs. 1,435; Road Cess Rs. 14-5-0.

No. 1392.—Lot No. 163, Taurush Hillgunge; recorded proprietor Syud Ajgur Ali; present sudder jumma Rs. 493-12-0, progressing to Rs. 1,975 in 1358 B.S. A case is pending for resumption of the estate under the Soonderbun rules.

TO BE SOLD FOR ARREARS OF GOVERNMENT REVENUE.

Class I.—Permanently-settled Estate.—Istumurary Jummah.

No. 2369.—Pergunnah Dantia, kismut Dantia, &c.; recorded proprietor Joygopal Paul Chowdry, &c.; sudder jumma of the entire estate is Rs. 47,322-5-6¼, excluding the share of which separate account has been opened, the share of Joygopal Chowdry, &c., bearing sudder jumma Rs. 27,560-14-5¾, will be sold for arrears of Government revenue, Rs. 18-1-11¾.

The November 1874. F. B. PEACOCK, *Collector.*

NOTICE is hereby given, under Section 6, Act XI of 1859, that the undermentioned Estates in the District of Chittagong, will be put up to public and unreserved sale at the Collector's Office of that District, on the 6th day of January 1875, for arrears of revenue and other demands, which by the Regulations and Acts in force, are directed to be realized in the same manner as arrears of revenue, due on the 25th day of September 1874.

CLASS I.—PERMANENTLY-SETTLED ESTATE.

For arrears of revenue.

No. 39.—Taraf Ali Rohollah; recorded proprietor Gope Mohon Ghose; sudder jumma Rs. 994-0-6.

For arrears of revenue.

No. 51.—Taraf Alear Khan; recorded proprietors Shahamot Ali, Akbar Ali Khan, and others; sudder jumma of the entire estate Rs. 1,606-0-9. The share of Akbar Ali Khan only, bearing sudder jumma Rs. 811-6-3, will be sold, the remaining proprietors having opened separate accounts under Act XI of 1859.

For arrears of revenue.

No. 1238.—Taraf Inos Jop; recorded proprietors Adhoo Khan, Goloke Chandra Chowdry, and others; sudder jumma Rs. 2,272-7-6. The share of Goloke Chandra Chowdry only, bearing sudder jumma Rs. 381-8-6, will be sold, the remaining proprietors having opened separate accounts under Act XI of 1859.

For arrears of revenue.

No. 1868.—Kismat Mahomed Diam Nazir, Asmatoollah, and Amirnissa Baboit, Taraf Vrigooram Kanongoe; recorded proprietors Mobarik Ali Chowdry and others; sudder jumma Rs. 840-5-3. The entire estate will be sold.

For arrears of revenue.

No. 2933.—Taraf Sacheeram Kanongoe; recorded proprietors Iton and others; sudder jumma of the entire estate Rs. 826-14-3. Shares of Soojat Ali and Bisheshory, bearing sudder jumma Rs. 1-10-6, will be sold, the remaining proprietors having opened separate accounts under Act XI of 1859.

For arrears of revenue.

No. 3113.—Taraf Sheremost Khan; recorded proprietors Akbar Ali Khan and others; sudder jumma of the entire estate Rs. 527-6-6. Shares of Akbar Ali Khan, Dewan Bibi, Jinnut Ali Khan, Ram Shoonder Sen, bearing sudder jumma Rs. 361-12-6, will be sold, the remaining proprietors having opened separate accounts under Act XI of 1859.

J. C. VERSAY, *Offg. Collector.*

NOTICE is hereby given, under Section 6, Act XI of 1859, that the undermentioned estates, in the District of Mymensingh, will be put up to public and unreserved sale at the Collector's Office of that District on Thursday, the 14th January 1875, corresponding with 2nd Magh 1281 B.S, for arrears of revenue and other demands which, by the Regulations and Acts in force, are directed to be realized in the same manner as arrears of revenue due on the 28th September 1874.

Number on Towjee.	Name of Mohal and Pergunnah.	Names of Proprietors.	Government revenue of estate.	Amount of arrears for which the estate is to be sold.	REMARKS.
			Rs. A. P.	Rs. A. P.	
5021	Chur Kalikapur, Ramsunkerpore, Pergunnah Berdakhad.	Raj Narian Roy ...	721 11 0	98 8 0	
6179	Jowar Juggutchur, Pergunnah Berdakhad.	Hur Kishor Audhicary and Kali Bhoirub Roy.	754 8 0	4 6 0	14 annas share of Kali Boirab Roy will be sold on default of payment.

J. PRATT, *Asst. Collr. in charge.*

MYMENSINGH COLLECTOR'S OFFICE, the 17th November 1874.

NOTICE is hereby given, under Sections 6 of Act XI of 1859, that the undermentioned estates, in the district of Dacca, will be put up to public and unreserved sale at the Collector's Office of that district on the 23rd December 1874, for arrears of revenue and other demands which, by the Regulations and Acts in force, are directed to be realized in the same manner as arrears of revenue due on the 28th September 1874.

No. on Towjee.	Names of Mehals and Pergunnahs.	Names of Proprietors.	Government revenue of entire estate.	Government revenue of the share to be sold.	Amount of arrears for which the estate is to be sold.	REMARKS.
			Rs. A. P.	Rs. A. P.	Rs. A. P.	
168	Mehal Hoojooree, Kharijs, Pergunnah Rajnagar, Moodafut; Hissa, Kebulram Sein, Chakley, Roypoor; Gour Soonder Rai, auction purchaser.	Manick Chand Bysak, Sonatun Bysak, for himself and guardian of Hurry Mohun and Kistot hunder Bysak, minors; Syam Chand, Juggonnath, Kristo Doss, Koonjo Behary, Goburdhun, Sadhoo Churn, Gobind Churn Bysak, and Chytun Kisto Bysak.	1,231 9 0	76 15 6¾	9 10 3¼	One anna share of Chytun Kisto Bysak, which was seperated under Act XI of 1859, will be sold for arrears of revenue.
519	Mehal Hoojooree, Talook Meer Syed Mahomed, Moodafut, Syed Ali Khan, Hissa, 15a. 10g. 2c. 2k.; proprietor, Syam Chand Bysak, and Hissa 9g. 1c. 1k.; proprietor, Manick Chand Bysak.	Syam Chand, Manick Chand Bysak, and Juggunnath, Sonatun, Kisto Dass, Koonjo Behary, Goburdhun, Sadhoo Churn, Gobind Churn Bysak, and Chytun Kisto Bysak.	5,129 9 8½	320 9 7½	62 1 4½	Ditto.

DACCA COLLECTORATE, the 16th November 1874. D. R. LYALL, *Offg Collector.*

Notice

Is hereby given that the land specified in the Schedule hereunto annexed, and of which the plan is open to inspection at the Durrung Deputy Commissioner's Office, will be sold by public auction at the Deputy Commissioner's Office, at 11 o'clock, on the 12th day of February 1875, unless meantime the sale is stopped or postponed in consequence of claims or objections under Act XXIII of 1863 (to provide for the adjudication of claims to waste lands), or owing to any other cause.

For the conditions of sale see the detailed notice, copies of which may be obtained on application to the Deputy Commissioner.

SCHEDULE.

A lot of waste land consisting of 101,387 acres, situated in mouzah Jhaprabari, in the sub-division of Mungledye, zillah Durrung, and bounded as follows:—

East—By a line from pillar A to pillar B, along the Takarajuli road, bearing 359°, and measuring 30 chains and 15 feet.

North—By a line from pillar B to pillar C, bearing 270°, and measuring 162 chains.

West—By a line from pillar C to pillar D, parallel to the eastern boundary, bearing 185°, and measuring 30 chains and 15 feet.

South—By a line from pillar D to pillar A, parallel to the northern boundary, and along the northern boundary of the Hatigurh tea garden, bearing 93°, and measuring 160 chains.

M. O. BOYD, *Offg. Depy. Commissioner.*

ZILLAH DURRUNG, DEPY. COMMR.'S OFFICE, TEZPORE, the 9th October 1874.

Notice

Is hereby given that the land specified in the Schedule hereunto annexed, and of which the plan is open to inspection at the Durrung Deputy Commissioner's Office, will be sold by public auction at the Deputy Commissioner's Office at 11 o'clock, on the 12th day of February 1875, unless meantime the sale is stopped or postponed in consequence of claims or objections under Act XXIII of 1863 (to provide for the adjudication of claims to waste lands) or owing to any other cause.

For the conditions of sale see the detailed notice, copies of which may be obtained on application to the Deputy Commissioner.

SCHEDULE.

A lot of waste land consisting of 382 acres, situated in mouzah Jhaprabari, in the sub-division of Mungledye, zillah Durrung, and bounded as follows:—

West, a line running from pillar A to pillar B, along the eastern boundary of the Thakrajuli tea garden, bearing 350°, and measuring 134 chains 6 feet; from pillar B to pillar C, along a road bearing 258° and measuring 36 chains; and from pillar C to pillar D, along a road bearing 360°, and measuring 140 chains and 24 feet.

North—A line from pillar D to pillar E, bearing 93°, and measuring 15 chains 12 feet; and from pillar E to pillar F, bearing 115°, and measuring 102 chains and 12 feet.

East—A line from pillar F to pillar G, bearing 167°, and measuring 102 chains.

South—A line from pillar G to pillar A, bearing 211°, and measuring 148 chains.

M. O. BOYD, *Offg. Depy. Commissioner.*

ZILLAH DURRUNG, DEPY. COMMR.'S OFFICE, TEZPORE, the 9th October 1874.

Notice

Is hereby given that the land specified in the Schedule hereunto annexed, and of which the plan is open to inspection at the Office of the Deputy Commissioner of Nowgong, Assam, will be sold by Public Auction, at the Office of the said Deputy Commissioner, at 12 o'clock, on the 15th January 1875, unless meantime the sale is stopped or postponed in consequence of claims or objections under Act XXIII of 1863 (to provide for the adjudication of claims to waste lands), or owing to any other cause.

For the conditions of sale, see the detailed notice, copies of which may be obtained on application to the Deputy Commissioner of Nowgong, Assam.

SCHEDULE.

A lot of waste land, consisting of about 674 acres, situated in mouzah Singimari, in the district of Nowgong, Assam, and bounded as follows:—

North.—A line drawn from a pillar marked F on the south-east to a pillar G on the north-west, intersecting a hill called Danchara Parbat, at a distance of 442 yards. From pillar G to pillar H on the north-west, intersecting the said hill, at a distance of 594 yards. From pillar H to pillar I on the north-west, at a distance of 420¾ yards. From pillar I to pillar J on the north-west, at a distance of 330 yards; and from pillar J to pillar K on the west, at a distance of 275 yards.

South.—By a line drawn from a pillar marked N on the north-west to a pillar O on the south-east, intersecting part of a holla (ravine), at a distance of 660 yards. From pillar O to pillar P on the south-east, intersecting part of the said holla, at a distance of 495 yards; and from pillar P to pillar A on the north-east, at a distance of 275 yards.

East.—By a line drawn from a pillar marked A on the north-west to a pillar B on the north-east, at a distance of 275 yards. From a pillar B to pillar C on the north-east, at a distance of 275 yards. From pillar C to pillar D on the north-east, at a distance of 236½ yards. From pillar D to pillar E on the north, at a distance of 442 yards; and from pillar E to pillar F on the north, intersecting the hill called Danchara Parbat, at a distance of 453½ yards.

West.—By a line drawn from a pillar marked K on the north to a pillar L on the south, at a distance of 522½ yards. From pillar L to pillar M on the south-east, intersecting a hill called Rangpung Parbat, at a distance of 968 yards. From pillar M to pillar N on the south-east, at a distance of 517 yards.

NOTE.—The pillars are marked A to P on the plan of the land filed in the Office of the Deputy Commissioner.

J. F. SHERER, *Lieut.-Col., Deputy Commr.*

NOWGONG, ASSAM, the 20th August 1874.

Notice.

THE Singbhoom Annual Fair will be held as usual at Chaibassa during the last fortnight in December 1874.

C. H. GARBETT, *Offg. Dy. Commr., Singbhoom.*

CHAIBASSA, the 7th November 1874.

Commissioners for making Improvements in the Port of Calcutta.

NOTICE.

UNDER SECTION 69 OF ACT V (B.C.) OF 1870.

THE following Packages, landed at the Jetties from the undermentioned ships, have been removed to the Commissioners' Import Warehouse, where they remain at the risk and expense of the owners. If not cleared within two months from the date stated against each item, they will be sold under Section 72 of the said Act.

Date of removal to Import Warehouse.	No., Mark, and Description.	Consignees.	Ships.
1874.			
Nov. 20th ...	4 Cases, [J N F] S. F. & Co. ...	Order ...	S. S. Hindoo.
„ 20th ...	3 Cases, [37] A. J. & Co. ...	„ ...	Ditto.
„ 20th ...	1 Case, [A J] H. S. K. & Co. ...	„ ...	Ditto.
„ 20th ...	1 Package, B. H. H. & Co. ...	„ ...	Ditto.
„ 20th ...	1 Case, [B K] ...	„ ...	Ditto.
„ 20th ...	1 Case, Mrs. Beamish ...	Addressed ...	Ditto.
„ 20th ...	8 Cases, [B. I. S. N. Co] ...	M. Mackenzie & Co.	Ditto.
„ 20th ...	1 Case, C S B S, H. J. K. & Co.	Order ...	Ditto.
„ 20th ...	1 Case, [C] S S ...	„ ...	Ditto.
„ 20th ...	4 Cases, D. & Co., F ...	„ ...	Ditto.
„ 20th ...	9 Cases, E D, care of C. C. & Co., J. T. & Co. ...	Colvin, Cowie & Co.	Ditto.
„ 20th ...	2 Cases, [92] E D J ...	Order ...	Ditto.
„ 20th ...	1 Case, E G ...	„ ...	Ditto.
„ 20th ...	1 Cask, E R or no mark ...	„ ...	Ditto.
„ 20th ...	1 Case, [131] E D J ...	„ ...	Ditto.
„ 20th ...	15 Cases, G. & Co. ...	„ ...	Ditto.
„ 20th ...	1 Case, [H. G. & Co.,] C & B ...	„ ...	Ditto.
„ 20th ...	1 Case, [H K 56] ...	„ ...	Ditto.
„ 20th ...	1 Package, [H G M K] ...	Anglo Indian Carrying Co. ...	Ditto.
„ 20th ...	15 Plates Iron, no mark or [F] ...	J. Nicol, Fleming & Co. ...	Ditto.
„ 20th ...	13 Plates Iorn, [N] ...	Ditto ...	Ditto.
„ 20th ...	3 Plates Iron, no mark ...	Ditto ...	Ditto.
„ 20th ...	8 Bundles Iron [N] ...	Ditto ...	Ditto.
„ 20th ...	15 Packages, J. T. & Co. ...	Order ...	Ditto.
„ 20th ...	7 Casks, [J N F] S. F. & Co. ...	„ ...	Ditto.
„ 20th ...	6 Packages, [J J C] ...	„ ...	Ditto.
„ 20th ...	6 Packages, Revd. E. Jermyn ...	Addressed ...	Ditto.
„ 20th ...	1 Case, H H [J N E] P W M L	Order ...	Ditto.
„ 20th ...	1 Case, A. C. Kite or Lute, Bengal Civil Service, Hazipore.	Addressed ...	Ditto.
„ 20th ...	4 Cases, W. Lambe, or no mark	Ditto ...	Ditto.
„ 20th ...	1 Case, R. T. Lethbridge ...	Ditto ...	Ditto.
„ 20th ...	30 Kegs, M K ...	Order ...	Ditto.
„ 20th ...	5 Casks, [M C D] ...	„ ...	Ditto.
„ 20th ...	9 Casks, no mark or [M] W P & Co.	„ ...	Ditto.
„ 20th ...	2 Casks, no mark ...	„ ...	Ditto.
„ 20th ...	11 Casks, no mark or [J A S] ...	„ ...	Ditto.
„ 20th ...	1 Case, E. Newman, Quarter-Master Sergeant, C. Battery, 19th Brigade.	Addressed ...	Ditto.
„ 21st ...	1 Case, [P & S] S P ...	Grindlay & Co. ...	Ditto.
„ 21st ...	5 Cases, [Q] J D D C ...	Order ...	Ditto.
„ 21st ...	50 Kegs, [154] R. R. W. H. & Co.	„ ...	Ditto.
„ 21st ...	1 Cask, R A T ...	„ ...	Ditto.
„ 21st ...	1 Case, R D D ...	„ ...	Ditto.
„ 21st ...	16 Packages, G. M. Shircore & Sons ...	Addressed ...	Ditto.
„ 21st ...	25 Kegs, T N R ...	Order ...	Ditto.
„ 21st ...	1 Case, T. J. & Co. ...	„ ...	Ditto.
„ 21st ...	1 Case, Thacker, Spink & Co. ...	Addressed ...	Ditto.
„ 21st ...	25 Kegs, [182] W C M W. H. & Co. ...	Order ...	Ditto.
„ 21st ...	2 Cases, [W C M] ...	„ ...	Ditto.
„ 21st ...	10 Cases, W. T. Williamson ...	Addressed ...	Ditto.

Date of removal to Import Warehouse. 1874.	No., Mark, and Description.	Consignees.	Ships.
Nov. 21st ...	1 Case, F. Wyer, Esq., Maldah, care of G. Arbuthnot & Co.	Addressed ...	S. S. Hindoo.
„ 21st ...	1 Sample Parcel, [H] ...	Order ...	Ditto.
„ 21st ...	1 Sample Parcel, Messrs. Futteram & Co., Cawnpore ...	Addressed ...	Ditto.
„ 21st ...	1 Case, no mark ...	Order ...	Ditto.
„ 21st ...	2 Casks, [N C D] ...	„ ...	Ditto.
„ 17th ...	9 Cases, [O] G A ...	„ ...	Ethiopia.
„ 17th ...	2 Bundles Rod Iron, M or no mark ...	„ ...	Kate Kellock.
„ 17th ...	1 Bundle leather [G. C. M. & Co.]	„ ...	Ditto.
„ 17th ...	6 Packages, Margaret's Hope ...	Begg, Dunlop & Co.	Duke of Argyll.
„ 17th ...	5 Crates, [T M] ...	Order ...	Ditto.
„ 16th ...	5 Cases, [121] A. B. & Co. ...	„ ...	Duke of Devonshire.
„ 16th ...	3 Cases, [164] ...	„ ...	Ditto.
„ 16th ...	1 Case, [415] ...	„ ...	Ditto.
„ 16th ...	2 Cases, [78] ...	„ ...	Ditto.
„ 16th ...	2 Cases, [286] ...	„ ...	Ditto.
„ 16th ...	2 Cases, [320] ...	„ ...	Ditto.
„ 16th ...	2 Cases, [108] ...	„ ...	Ditto.
„ 16th ...	1 Case, [B M] C ...	„ ...	Ditto.
„ 16th ...	2 Cases, [C] M D ...	„ ...	Ditto.
„ 16th ...	55 Kegs, C C B ...	„ ...	Ditto.
„ 16th ...	5 Packages, [D D] ...	„ ...	Ditto.
„ 16th ...	2 Cases, [12] E D J ...	„ ...	Ditto.
„ 16th ...	2 Cases, [G & Co.] ...	„ ...	Ditto.
„ 16th ...	2 Casks, [H N L & B M] ...	„ ...	Ditto.
„ 16th ..	3 Cases, [511] J. O. & Co. ...	„ ...	Ditto.
„ 16th ...	8 Cases, [509] J. O. & Co. ...	„ ...	Ditto.
„ 16th ...	2 Cases, [489] J. O. & Co. ...	„ ...	Ditto.
„ 16th ...	2 Cases, [516] ...	„ ...	Ditto.
„ 16th ...	26 Packages, L S & G S ...	„ ...	Ditto.
„ 16th ...	1 Cask, no mark or Calcutta ...	„ ...	Ditto.
„ 16th ...	43 Packages, [P] ...	„ ...	Ditto.
„ 16th ...	2 Cases, R D ...	„ ...	Ditto.
„ 16th ...	2 Cases, [R M G] ...	„ ...	Ditto.
„ 16th ...	2 Casks, [470] R B ...	„ ...	Ditto.
„ 16th ...	2 Casks, [28] R B ...	„ ...	Ditto.
„ 16th ...	3 Cases, [R] ...	„ ...	Ditto.
„ 16th ...	1 Case, [T W] 1 1 ...	„ ...	Ditto.
„ 16th ...	11 Cases, W. Waterfield ...	Addressed ...	Ditto.
16th ...	40 Kegs, [168] S. W. H. & Co....	Order ...	Ditto.
[illegible] ...	1 Case, W A M P B ...	„ ...	Ditto.
[illegible]	1 Sample case, [511] J. O. & Co.	„ ...	Ditto.
„ [illegible]	1 Sample Parcel, Ewing & Co. ...	Addressed ..	Ditto.
„ 16th ...	1 Sample Parcel, McDarmid Greenshields.	Ditto ...	Ditto.
„ 21st ...	2 Drums, H M ...	Order ...	S. S. Viceroy.
„ 21st ...	20 Drums, [J] ...	„ ...	Ditto.
„ 21st ...	3 Drums, J. A. & Co. ...	„ ...	Ditto.
„ 20th ...	1 Case, B R G, N. P. & Co. ...	„ ...	S. S. Scindia.
„ 20th ..	4 Cases, B S C M, N. P. & Co.	„ ...	Ditto.
„ 20th ...	1 Cask, G D K, N. P. & Co. ...	„ ...	Ditto.
„ 20th ...	1 Case, C W W E ...	Grindlay & Co. ...	Ditto.
„ 20th ...	1 Case, B K or E R or C. W. Bagshaw, care of Beg, Dunlop & Co. ...	Addressed ...	Ditto.
„ 20th ...	2 Cases, G. H. Grant, Esq., care of Grindlay and Co. ...	Ditto ...	Ditto.
„ 20th ...	1 Case, J. Henry, Esq., care of Gisborne & Co. ...	Ditto ...	Ditto.
„ 20th ...	1 Case, [J. S. & Co., G] ...	Young, Gray & Co....	Ditto.
„ 20th ...	10 Cases, L & T ...	B. H. Huchting & Co.	Ditto.
„ 20th ...	1 Case, M P H ...	G. Arbuthnot & Co.	Ditto.
„ 20th ...	1 Case, N P W Madras ...	Hurrydas Dutt ...	Ditto.
„ 20th ...	1 Cask, no mark ...	Order ...	Ditto.
„ 20th ...	2 Kegs, [N G D] ...	Kerr, Tarruck & Co.	Ditto.

Date of removal to Import Warehouse. 1874.	Number, Mark, and Description.	Consignees	Ships.
Nov. 20th ...	1 Case, [468] R B ...	Order ...	S. S. Scindia.
„ 20th ...	20 Bags, R M or no mark ...	Mayapa Setty ...	Ditto.
„ 20th ...	50 Kegs, [200] R B ...	Order ...	Ditto.
„ 20th ...	1 Cask, [S] ...	„ ...	Ditto.
„ 20th ...	2 Casks, [S. S. & Co.] ...	Smith, Staniatreet ...	Ditto.
„ 20th ...	11 Cases, [W M L] ...	S. Lawrie & Co. ...	Ditto.
„ 20th ...	1 Sample Parcel, H & H ...	B H. Huchting & Co.	Ditto.
„ 20th ...	2 Bundles Flat Bars H D ...	Hurry Das Dutt & Co.	Ditto.
„ 20th ...	1 Bundle Nail Rod, 111 in red ...	Petumber, Pyne & Co.	Ditto.
„ 20th ...	5 Bars Iron, A M or no mark ...	M. N. Dutt ...	Ditto.
„ 20th ...	22 Kegs, H D D, N. P. & Co. ...	Hurry Dass Dutt & Co. ...	Ditto.
„ 19th ...	1 Case, [A] E B ...	W. Magor & Co. ...	S. S. Africa.
„ 19th ...	20 Cases, [J N F] C P ...	Order ...	Ditto.
„ 19th ...	19 Packages, [J N F] J & H C...	„ ...	Ditto.
„ 19th ...	1 Case, M P S L ...	F. T. Brooks & Co. ..	Ditto.
„ 19th ...	5 Cases, no mark ...	Order ...	Ditto.
„ 19th ...	3 Cases, [276] Y M M ...	J. Nicol, Fleming & Co.	Ditto.
„ 19th ...	1 Case, [231] ...	Order ...	Ditto.
„ 17th ...	4 Casks, [B. D. & Co.] F. T. B. & Co. ...	„ ...	Ship Media.
„ 17th ...	2 Packages, [C] ...	T. E. Thomson & Co.	Ditto.
„ 17th ...	1 Case, [D C R] F T. B. & Co.	Order ...	Ditto.
„ 17th ...	1 Case, [G R] F. T. B. & Co. ...	„ ...	Ditto.
„ 17th ...	2 Packages, [H E S] ...	„ ...	Ditto.
„ 17th ...	1 Cask, [H L S] ...	„ ...	Ditto.
„ 17th ...	4 Cases, [38 J] ...	„ ...	Ditto.
„ 17th ...	1 Case, [K C] F. T. B. & Co. ...	„ ...	Ditto.
„ 17th ...	6 Casks, [M] F. T. B. & Co. ...	„ ...	Ditto.
„ 17th ...	2 Casks, [M N M] C ...	„ ...	Ditto.
„ 17th ...	2 Packages, [148] M. C. & Co.	„ ...	Ditto.
„ 17th ...	1 Case, no mark or [117] M. C. & Co.	„ ...	Ditto.
„ 17th ...	1 Package, no mark ...	„ ...	Ditto.
„ 17th ...	1 Cask, [S] ...	„ ...	Ditto.
„ 17th ...	50 Cases, [40] S. D. & Co. ...	„ ...	Ditto.
„ 17th ...	4 Cases, Hon'ble W. Tulloch ...	Addressed ...	Ditto.
„ 17th ...	4 Casks, S C D or no mark ...	Surroop Chand Dass	Star of Albion.
„ 17th ...	3 Cases, [B N G P] A. B. & Co.	Order ...	Ditto.
„ 17th ...	1 Cask, [855] 2 S C & B or no mark.	G. C. Shaw ...	Ditto.
„ 17th ...	17 Casks, [D S. & Co.] M ...	Dwarki Nath Sein & Co.	Ditto.
„ 17th ...	20 Kegs, [D R] F. T. B. & Co....	Order ...	Ditto.
„ 17th ...	1 Cask, [855] ...	G C. Shaw ...	Ditto.
„ 17th ...	2 Cases, F. C. & Co. ...	L. Rennie & Co. ...	Ditto.
„ 17th ...	556 Bundles Hoop Iron, M or no mark.	Order ...	Ditto.
„ 17th ...	2 Plates Iron, no mark ...	„ ...	Ditto.
„ 17th ...	569 Flat Bars, no mark or XXI in white	„ ...	Ditto.
„ 17th ...	3 Cases, [497] J. O. & Co. ...	„ ...	Ditto.
„ 17th ...	7 Packages, [481] ...	„ ...	Ditto.
„ 17th ...	1 Cask, [469] ...	„ ...	Ditto.
„ 17th ...	2 Cases, [502] ...	„ ...	Ditto.
„ 17th ...	1 Case, [488] ...	„ ...	Ditto.
„ 17th ...	1 Crate, [519] ...	„ ...	Ditto.
„ 17th ...	8 Casks, [4 B] J. L. & Co. ...	„ ...	Ditto.
„ 17th ...	2 Casks, K L D ...	„ ...	Ditto.
„ 17th ...	3 Kegs, L S & G S ...	„ ...	Ditto.
„ 17th ...	1 Case, M C J C ...	M. C. Joakim ...	Ditto.
„ 17th ...	5 Cases, [M] F. T. B. & Co. ...	Order ...	Ditto.
„ 17th ...	1 Cask, no mark or W. N. & Co.	„ ...	Ditto.
„ 17th ...	2 Casks, no mark ...	„ ...	Ditto.
„ 17th ...	22 Bars Iron, no mark ...	„ ...	Ditto.
„ 17th ...	1 Cask, [R. & Co.] N. S. or no mark.	„ ...	Ditto.

CALCUTTA, the 21st November 1874. (445—1) W. DUFF BRUCE, *Vice-Chairman.*

No. 118A.

From—The Auditors of the Accounts of the Commissioners for making Improvements in the Port of Calcutta,

To—The Commissioners for making Improvements in the Port of Calcutta.

GENTLEMEN,

WE have the honor to report that we have examined your cash and store accounts for the half-year ending the 30th September, and have found them to be correct.

2. The following statement exhibits your financial operation during the half-year :—

DESCRIPTION OF ITEMS.	Wharves and Jetties and Strand Bank Division.			River Division.			Total.		
RECEIPTS.	Rs.	A.	P.	Rs.	A.	P.	Rs.	A.	P.
Net earnings	1,68,354	12	8	.....			1,68,354	12	8
„ loans or debt incurred	6,04,100	0	0	.....			6,04,100	0	0
Interest on Government Securities for Chuttoolaul's Bathing Ghât	2,178	3	7	.....			2,178	3	7
Marine block	.. ...			56,425	14	0	56,425	14	0
Cash balance reduced ...	.....			2,160	15	2	2,160	15	2
Total	7,74,633	0	3	58,586	13	2	8,33,219	13	5
EXPENDITURE.									
Capital outlay	6,12,960	0	2	.....			6,12,960	0	2
Debt liquidated	53,600	8	0	.....			53,600	8	0
Investment for depreciation fund	.....			25,562	8	0	25,562	8	0
Net earnings, loss on	.....			5,393	5	2	5,393	5	2
Deposits refunded	102	4	6	76	0	0	178	4	6
Depreciation	.....			27,555	0	0	27,555	0	0
Cash balance increased ...	1,07,970	3	7	.....			1,07,970	3	7
Total ...	7,74,633	0	3	58,586	13	2	8,33,219	13	5

Your financial position on the 30th September, as described in your books, may be stated as follows :—

PARTICULARS.	Wharves, Jetties, and Strand Bank.			Port Proper.			Total.		
LIABILITIES.	Rs.	A.	P.	Rs.	A.	P.	Rs.	A.	P.
Capital debt	.....			17,65,000	0	0	17,65,000	0	0
Loan from Government	27,86,731	8	0	.....			27,86,731	8	0
Net earnings	13,90,347	5	9	5,35,633	11	8	19,25,981	1	5
Government contribution for new road north of Aheereetollah Ghât	37,292	0	0	.....			37,292	0	0
Deposits	4,267	4	6	164	10	0	4,431	14	6
Bathing Ghât to memory of Chuttoolaul	1,13,351	7	3	.....			1,13,351	7	3
Total	43,31,989	9	6	23,00,798	5	8	66,32,787	15	2
ASSETS.									
Value of block	40,96,432	14	7	18,33,720	9	1	59,30,153	7	8
Reserve fund	10,175	0	0	3,64,250	0	0	3,74,425	0	0
Investment for depreciation fund	.....			80,912	8	0	80,912	8	0
Ditto Bathing Ghât	1,09,121	6	0	.....			1,09,121	6	0
Cash balance ...	1,16,260	4	11	21,915	4	7	1,38,175	9	6
Total	43,31,989	0	0	23,00,798	5	8	66,32,787	15	2

We have the honor to be,
GENTLEMEN,
Your obedient servants,

(Sd.) H. A. MANGLES,
Officiating Comptroller-General.

(Sd.) G. W. CLIVE, LL.D.,
Assistant to Comptroller-General.

COMPTROLLER-GENERAL'S OFFICE,
The 10th November 1874.

Published in accordance with the provisions of Section 53, Act V (B.C.) of 1870.

By order of the Commissioners,
G. H. SIMMONS, *Secretary.*

(446—1)

Notice.

List of Unclaimed Packages on the Custom House Wharf.

Mark or Number of Packages.	Ships.
156 Packages, C M B	... China.
1 Package, [B] H C, A. G. & Co.	... Kashgar.
1 Case, I H	... Indus.
1 Box, Neg. Elias, Junr., Esq., Foreign Office, Calcutta	... Ditto.
1 Case, L. N. & Co. A P	... Ditto.
1 Jar, no mark	... Unkown.

N.B.—The above will be sold if not cleared within the 28th of November 1874.

1 Case ... } 1 Cask ... } [C] SC, Calcutta	... John Tennant.
1 Cask, J L C	... Ditto.
1 Parcel, [M]	... Ditto.
2 Cases, [A]	... Roma.

N.B.—The above, landed under the Act, will be sold if not cleared within the 17th of January 1875.

T. B. LANE, *Offg. Collector of Customs.*

CALCUTTA CUSTOMS, the 21st November 1874.

Notice.

UNDER orders of the Collector of Customs, Messrs. Mackenzie, Lyall and Co. will sell by public auction, at the Exchange Commercial Sale Rooms, at noon, on Friday, the 28th November 1874—

Ex Dacca.

[C. G. & Co.] 14-21, } F. T. B. & Co. ... } Eight Cases Writing Slates,

taken over under Section 27 of Act VI of 1863.

CALCUTTA CUSTOM HOUSE, the 24th November 1874.

Nuddea Rivers.

Weekly Water Report showing the least depth of water in the Bagiruthee, Matabhanga, and Jellinghee Rivers, for the week ending Friday, the 20th November 1874.

Names of Rivers.	Least depth of water. Ft.	In.	REMARKS.
BHAGIRUTHEE.			
Entrance below Chourasia	10	3	
Thence to Noorpore Junction, 6 miles	3	3	
„ to Jungipore, 9 miles	5	9	
From Jungipore to Berhampore, 47 miles	5	6	
From Berhampore to Cutwa, 50 miles	3	0	
From Cutwa to Nuddea, 46 miles	7	0	
MATABANGAH.			
Entrance from the Ganges	5	0	
Tatarparah	3	6	
From Tatarparah to Hat Bolia	5	0	
From Hat Bolia to Cut No. 1	17	4	
From Cut No. 1 to Boalmaree	6	6	
From Boalmaree to Alickdeah	6	4	
From Alickdeah to Kissengunge	7	3	
JELLINGHEE.			
Entrance	1	0	

Height of water on gauge at Berhampore on the 23rd November 1874, above zero, 8 feet 7 inches.

T. H. WICKES, C.E., *Exe. Engr., Nuddea Rivers Division.*

BERHAMPORE, the 23rd November 1874.

MAPS OF THE SURVEY OF INDIA,

Published at the Office of the Surveyor-General of India, Calcutta, for the Quarter ending 30th September 1874.

Agents in Calcutta—MESSRS. THACKER, SPINK & CO.

Local Agents:

Allahabad—CURATOR OF GOVT. BOOKS.
Nagpore—CURATOR OF GOVT. BOOKS.
Simla—MESSRS. COTTON AND MORRIS, Commission Agents.
Bombay—MESSRS THACKER, VINING & CO.
Lahore—MR. W. BALL, BOOKSELLER AND STATIONER.

N B.—Maps are not sold at the Office of the Surveyor-General of India, Calcutta, but applications for maps on payment should be made to Agents This Department only issues maps, *free of charge*, on the Public Service. It is particularly requested that the nearest local Agent as above be first applied to for any map required on the Public Service before indenting on this Department. The cost of postage of parcels must be borne by applicants themselves, as also such incidental charges as may be incurred at their request for mounting and binding maps. The best maps are invariably supplied in lieu of those asked for, which may not be available, and lists of all newly-published maps are periodically notified in the *Gazettes of India* and of local Governments.

DESCRIPTION.	Size.	Price of Map unmounted per sheet or copy	
		Uncolored.	Colored
		Rs. As.	Rs. As.
GENERAL MAPS.			
Scale 8 Miles = 1 Inch.			
Kooch Behar Division, skeleton	Imperial	.....	1 0
Western Bengal, Sheet No. 11	Ditto.	1 0	1 4
Presidency Division	Atlas.	.....	1 0
Bhootan, Preliminary Map	Double Elephant.	.....	1 8
Assam, Northern Frontier (Duffla Expedition reduced Map)	Double Royal.	.....	1 0
Scale 4 Miles = 1 Inch.			
Indian Atlas, Quarter Sheets, Nos 44A S E, 63A S W, 64 N W, and 71 S W, 93 N E, (skeleton) ...	½ Sheet Atlas.	0 12	0 14
Assam, Northern Frontier, (Duffla Expedition Map) ...	3 Sheets of D. R.	.....	1 8
DISTRICT MAPS			
Scale 4 Miles = 1 Inch.			
Julpigoree, skeleton	Atlas.	.....	0 4
Jessore	Antiquarian.	1 0	1 4
24-Pergunnahs	Atlas.	1 0	1 4
Rajshahye	Imperial.	0 8	0 10
Nuddeah	Atlas.	1 0	1 4
Lohardugga, skeleton	4 Sheets of Atlas.	.....	1 0
Kooch Behar, skeleton	Super-Royal.	.....	0 4
Darjeeling	Double Royal.	1 0	1 4
Bograh	Super Royal.	0 8	0 10
REVENUE SURVEY MAPS.			
Scale 1 Mile = 1 Inch.			
Oudh, Sheet No. 23	2 Sheets S Royal.	1 8	1 12
District Bhagulpore, Sheets Nos. 5, 7, 8, 9, 10, 11 & 12 ...	Double Royal.	1 8	1 12
" Lohardugga, Sheets Nos. 11, 14 & 15 ...	Ditto.	1 8	1 12
" Bareilly, Sheet No. 10 ...	Ditto.	1 8	1 12
" Nimar, Sheets Nos. 1, 2, 3, 4, 8, 9, 10, 11 & 12 (2nd edition)	Double Elephant.	1 8	1 12
" Chanda, Sheet No. 7	Double Royal.	1 8	1 12
" Luckimpoor, Sheets Nos. 1, 2, 3, 4, 5, 6, 7, 8, 9, 10, 11, 12, 13, 14 & 15 ...	Double Elephant.	1 8	1 12
" Derah Ghazi Khan, Sheets Nos. 8, 13, 14, 15, 16, 17, 18, 19 and 20	Ditto.	1 8	1 12
" Darjeeling, Sheet No. 2	Ditto.	1 8	1 12
TOPOGRAPHICAL SURVEY MAPS.			
Scale 1 Mile = 1 Inch.			
Central Provinces & V. Agency, Sheets Nos. 25, 26, & 49	Double Elephant.	1 0	1 4
Chota Nagpore Sheets Nos. 21 & 22 ...	Ditto.	1 0	1 4
Ganjam & Orissa, Sheets Nos. 45 & 59	Ditto.	1 0	1 4
Scale 2 Miles = 1 Inch.			
Ganjam & Orissa, Sheets Nos. 12, 13, 14, 15 & 15a ...	Ditto.	1 0	1 4
CANTONMENT, CITY, AND CIVIL STATION PLANS.			
Scale 1 Mile = 16 Inches.			
Chinsurah Cantonment & Environs, in 19 Sheets ...	19 Shts. Impl.	9 8	12 0
Scale 1 Mile = 6 Inches.			
Derah Ghazi Khan, Cantonment & Environs	2 Sheets of Atlas.	2 0	2 8
Kurnal Cantonment, City & Environ	2 Sheets of D. R.	2 0	2 8

SURVEYOR-GENERAL'S OFFICE, Calcutta, 29th October 1874.

J. O. N. JAMES,
Assistant Surveyor-General.

LOST CURRENCY NOTES.

THE following Currency Notes of the Government of India, Calcutta Circle, are stated to have been lost, and payment of their value has been claimed by the persons whose names are placed against the numbers; any other person having these Notes in his possession, or claiming a right to them, is warned to communicate at once with the undersigned:—

Notes wholly lost or destroyed.

Register No.	No. of Notes.	Value.	Name of Claimant.
		Rs.	
7285	L/38 54356	100	Jodoonauth Banerjee.
7299	L/88 37386	10	Nundo Lal Dutt.
	L/87 86780	20	
	,, 86777	20	
7300	L/80 44704	100	Mr. A. J. Avall.
7305	L/45 44954	20	Modun Gopaul Ghose.
	L/86 33477	10	
7306	L/60 12135	10	Obhoy Churn Mitter.
	,, 73095	10	
	,, 34863	10	
7307	L/10 08008	50	Captain Roberts.
7311	L/60 79301 to ,, 79367 and ,, 79371 to ,, 79400	Rs. 10 each	W. Reid, Esq., Police Compound, Calcutta.
7314	L/80 46908	100	Shib Chunder Mullick.
	,, 49509	100	
7317	L/45 53993	20	Oemes Chunder Mukerjee.
	L/17 43689	5	
	L/78 75185	20	
	,, 75186	20	
7325	L/80 28977	100	Bhoobun Mohun Mullick.
	,, 34052	100	
7327	L/68 75785	20	The Deputy Director-General of Post Offices in India.
7328	L/80 28733	100	Doorgadass Roy.
	L/38 36904	50	
7329	L/80 27066	100	Sham Lal Banerjee.
7330	L/34 60030	10	Koilas Chunder Laha.
7331	L/68 19201	20	Denonath Bose.
7339	L/7 54802	20	The Officiating Postmaster-General, Bengal.

Notes partially lost or destroyed.

7286	A/18 88484	50	Abdool Aziz.
7287	L/18 50879	5	Hem Chunder Bhuttacharjee.
	,, 50881		
7288	L/12 70290	20	Dewkee Teuary.
	,, 70292		
7289	L/60 05546	10	K. C. Mitter.
	L/11 40575	5	
7290	A/93 82902	20	Dwarka Nath Seal.
	,, 82901		
7291	A/66 42052	10	Sukaram Hamunt.
7294	L/68 49901	20	V. Verlinden, Esq.
	,, 49910		
7295	A/98 58019	20	Degamber Sen.
	,, 58016		
7296	L/88 29636	10	Messrs. Harold and Co.
	,, 29639		
7297	A/98 47400	20	Sidheswar Bondyopadhya.
7298	A/6 05029	20	Agent, Tudor Company.
	,, 08606	20	
	,, 18825	20	
	A/7 28761	10	
7301	L/68 07716	50	Furdoonjee Pooverjee.
	,, 07713	50	

Notes partially lost or destroyed.

Register No.	No. of Notes.	Value.	Name of Claimant.
		Rs.	
7303	L/50 80159	20	Nanick Chund.
	,, 00868		
7304	L/50 10036	100	Balmocund.
	,, 10037	100	
7308	L/18 50537	50	J. Lemarchand, Esq.
7309	A/94 94958	20	Gossain Dass Seal.
	,, 94956		
	A/99 98394	20	
	,, 98393		
7310	L/86 25408	10	H. W. Paul, Esq.
	,, 25406		
7312	L/45 69319	20	Pran Keishun Das.
	,, 10636	20	
7313	L/8 75439	100	Beg Raj Jotha Ram.
	,, 75454	100	
7315	L/50 12155	100	T. Chrestien, Esq.
	,, 17067	100	
	,, 29186	100	
	,, 44789	100	
	,, 46751	100	
7316	A/96 28376	10	Ram Gopaul Dutt.
	L/11 33527	5	
7319	L/17 45225	5	Chunder Shekur Gupta.
	,, 45224		
7320	L/16 77061	5	C. H. Des Vœux, Lieut., 37th Regiment.
	,, 77067		
7322	L/34 43678	10	Mr. W. Gray.
	L/38 45450	10	
	L/30 96134	10	
7323	L/45 15500	50	Mr. C. W. Kinloch.
7324	L/18 92366	20	Messrs. Gistorue and Co.
	L/8 75750	10	
7326	L/45 18537	20	Roma Nath Dhur.
7332	A/98 96328	50	Syed Hosain Shah.
7333	A/98 27195	10	Messrs. James Monteith and Co.
7334	L/8 85396	10	Kally Prosunno Banerjee.
7335	L/16 69998	5	Surendra Nauth Roy.
7337	L/38 55071	20	Burham Dew Narain.

PAPER CURRENCY DEPARTMENT,
The 23rd November 1874.

L. BERKELEY,
Asst. Commr. of Paper Currency.

Statement of the Affairs of the Bank of Bengal for the week ending 16th November 1874.

LIABILITIES.		Rs. A. P.	ASSETS.	Rs. A. P.
Proprietors' capital, paid-up ...		2,20,00,000 0 0	Government Securities ...	1,84,35,615 0 0
Reserve Fund ...		16,07,402 7 9	Loans on Government Securities, &c., at Head Office and Branches ...	79,40,144 5 1
General Treasury Balance at Head Office	Rs. 1,48,56,788 12 4	3,06,62,961 11 8	Accounts of credit on Government Securities, &c., at Head Office and Branches	32,61,548 0 6
General Treasury Balance at Branches	,, 1,58,06,172 15 4		Mercantile Bills discounted at Head Office and Branches ...	1,70,86,576 8 3
Other Deposits at Head Office and Branches ...		2,61,09,177 9 1	Dead Stock ...	10,76,174 7 0
Bank Post Bills, &c. ...		3,49,699 14 3	Stamps ...	13,414 13 0
Sundries ...		7,42,085 5 11	Balances with other banks ...	6,77,386 7 1
			Sundries ...	34,784 5 8
			Bullion ...	6,92,521 3 5
				4,92,18,165 2 0
			Cash and Currency Notes at Head Office ...	Rs. 1,14,57,849 0 6
			Cash and Currency Notes at Branches ...	,, 2,07,95,312 5 2
				3,22,53,161 14 8
Total ...		8,14,71,327 0 8	Total ...	8,14,71,327 0 8

By order of the Directors,

BANK OF BENGAL,
Calcutta, the 20th November 1874.

J. GORDON,
Chief Accountant & Deputy Secretary.

R. HARDIE,
Secretary & Treasurer.

(149—1)

Fort Gloster Jute Manufacturing Company, "Limited."

NOTICE is hereby given that the fourth and last call of fifteen rupees per share, on the contributory shares in this Company, has been made, and is to be paid to the undersigned at the Registered Office of the Company, No. 4, Bankshall Street, on Tuesday, the 1st December 1874.

By order of the Directors,

The 6th November 1874. (432—*f.n.*) R. MACALLISTER AND CO., *Managing Agents.*

Oriental Jute Manufacturing Company, "Limited."

NOTICE OF CALL.

NOTICE is hereby given that a call of twenty rupees per share, on the contributory shares in this Company, has been made, and is to be paid to the undersigned at the Registered Office of the Company, No. 4, Bankshall Street, on Thursday, the 3rd December 1874.

By order of the Directors,

R. MACALLISTER AND CO., *Managing Agents.*

No. 4, BANKSHALL STREET, the 11th November 1874. (434—*f.n.*)

Oriental Jute Manufacturing Company, "Limited."

THE first Ordinary General Meeting of the Shareholders of this Company will be held at the Registered Office, No. 4, Bankshall Street, on Saturday, the 5th day of December next, at noon, to appoint an auditor and to transact such other business as may be brought before the meeting.

By order of the Directors,

R. MACALLISTER AND CO., *Managing Agents.*

CALCUTTA, the 14th November 1874. (441—*f.n.*)

Bowreah Cotton Mills Company, "Limited."

NOTICE OF CALL.

NOTICE is hereby given that a call of Rs. 25 per share on the contributory shares in this Company (being the fourth and last call) has been made, and is to be paid to the undersigned at the Registered Office of the Company, No. 4, Bankshall Street, on Wednesday, the 9th of December 1874.

By order of the Directors,

R. MACALLISTER AND CO., *Secretaries.*

No. 4, BANKSHALL STREET, the 9th November 1874. (431—*f.n.*)

Great Eastern Hotel Wine and General Purveying Company, "Limited."

NOTICE is hereby given that the Twenty-fifth Half-yearly Ordinary General Meeting of Shareholders will be held at the Registered Office of the Company, Nos. 1, 2, and 3, Old Court House Street, Calcutta, on Saturday, the 28th November 1874, at 3 o'clock P.M., to receive the Director's report, and an *ad-interim* statement of accounts for the half-year ending 31st August last, and for the transaction of such other business as may be brought before the meeting.

By order of the Directors,

The 27th October 1874. (415—5) A. CUMMING, *Secretary.*

The Bengal Coal Company, "Limited."

THE Half-yearly General Meeting of the Shareholders of the Company will be held at the Registered Office of the Company, No. 27, Dalhousie Square, Calcutta, at 11 o'clock A.M., on Saturday, the 12th December next.

By order of the Directors,

CALCUTTA, the 7th November 1874. (429—5) T. M. ROBINSON, *Managing Director.*

Budge-Budge Jute Mills Company, Limited.

NOTICE is hereby given that an Extraordinary General Meeting of the Shareholders will be held at the Registered Office of the Company, No. 7, Clive Row, Calcutta, at noon, on Wednesday, 2nd December, proximo, for the purpose of confirming the resolution passed at the Extraordinary General Meeting held to-day.

By order of the Directors,

ANDREW YULE & CO., *Agents.*

CALCUTTA, 11th November 1874. (442—3)

Chandypore Tea Company, "Limited."

WARRANTS for an *ad-interim* dividend of 5 per cent., or Rupees twenty-five per share, payable on 25th instant, will be delivered to shareholders on presentation of their scrip.

BORRADAILE, SCHILLER AND CO., *Secretaries.*

CALCUTTA, the 23rd November 1874. (448—1)

Bengal Civil Fund.

NOTICE.—The Half-yearly General Meeting of Subscribers to the Bengal Civil Fund will be held at the Town Hall, on Wednesday, the 27th January next, at 4½ P.M., for the election of Managers for the ensuing year, and for the consideration of any other business which may be brought forward.

By order of the Managers,

C. F. Office, the 16th November 1874. (444—1) W. VERNER, *Offg. Secretary.*

Notice.

MR. A. KRIEG has been authorized to sign our firm per procuration.

(447—3) GRAF AND BANZIGER.

PURSUANT TO A DECREE of the High Court of Judicature at Fort William in Bengal in its Original Civil Jurisdiction, made in suit No. 78 of 1874 (wherein Chunderoomar Chowdry is plaintiff and Muddoosoodun Chowdry and others are defendants), and dated the twenty-seventh day of July last, the creditors of Bholanauth Chowdry, late of Comboolatollah, in Calcutta, who died in the month of October, one thousand eight hundred and sixty-three, are, on or before Thursday, the twenty-sixth day of November, one thousand eight hundred and seventy-four, to come in and prove their debts or claims before the Honorable Mr. Justice Pontifex, one of the Judges of the said Court, at the Court House, or in default thereof they will be peremptorily excluded from the benefit of the said decree. Saturday, the fifth day of December, one thousand eight hundred and seventy-four, at eleven o'clock in the forenoon, at the said High Court, is appointed for hearing and adjudicating upon the said claims.

R. BELCHAMBERS, *Registrar.*

ROGERS AND REMFRY, *Plaintiff's Attorneys.*

CALCUTTA HIGH COURT, ORIGINAL JURISDICTION, the 16th day of September 1874. (376—3)

Notice.

LOST OR STOLEN.

THE upper half of the Government Promissory Note No. 022887 of 4 per cent. of 1854, for Rs. 5,000, standing in name of J. W. Hoggan, and last endorsed to the National Bank of India, Limited. Payment of the above note, and interest thereupon, have been stopped at the Public Debt Office, Bank of Bengal, and application is to be made for the issue of duplicate in favor of the proprietor.

J. LONGMUIR, *Manager.*

CALCUTTA, the 11th November 1874. (437—3)

Destroyed by White-ants,

THE following Government Promissory Notes standing in the names of the holders noted against the numbers, but not endorsed to others:—

No.	016138	of 1854-55	at 4 per cent.,	for Rs.	1,000	Holder, Obhoy Churn Bhuttacharjee.
"	009231	of 1854-55	at "	"	" 1,000	
"	051705 / 13333	of 1842-43	at "	"	" 1,000	Holder, Annada Churn Bhuttacharjee.
"	008279 / 15493	of 1854-55	at "	"	" 500	
"	18856	of 1843	at "	"	" 500	
"	006752	of 1835-36	at "	"	" 1,100	Holder, Rakhal Chunder Bhuttacharjee.
"	016140	of 1854-55	at "	"	" 500	
"	11275	of 1835-36	at "	"	" 500	Holder, Tara Churn Bhuttacharjee.

(440—3) RAJ COOMAR MOOKERJEE.

Central Provinces' Gazetteer.

EDITION OF 1870 in one VOL.

A LIMITED number of the above work, strongly bound in cloth, octavo size, for sale at Rs. 12 per vol., exclusive of postage charge. Apply to—

MESSRS. THACKER, VINING, *Bombay,*
MESSRS. THACKER, SPINK & CO., *Calcutta,* or
SUPDT., CHIEF COMMR.'S OFFICE, *Nagpúr.*

☞ The following books may be had from the Office of Superintendent, Government Printing, No. 8, Hastings Street. No orders can be attended to, unless accompanied by a remittance. When postage stamps are forwarded, one anna additional should be sent for every Rupee's worth of stamp for discount in exchanging them for cash. Service labels are not received.

Books required on the public service are only supplied when authorized by the Department under whose orders they are published.

Army List.

The Official Quarterly Army List of H. M.'s Forces in Bengal, to which is appended the Civil Service Gradation List, corrected up to 1st October 1874. *Price Rs. 4; packing and postage, 8 annas.*

Rules for the Qualification, Admission, and Enrolment of Pleaders and Mooktears in Mofussil Courts. *Price 4 annas; by post, 5 annas.*

Rules for Admission of Vakeels in the High Court. *Price 4 annas; by post, 5 annas.*

New authorized edition corrected up to 1st December 1873; royal 8vo., limp covers, with every alternate page blank for entering notes and alterations.

The Civil Pension Code. *Price, Re. 1-4; packing and postage, 4 as.*

The Civil Leave Code. *Price, Re. 1; packing and postage, 3 as.*

The Acting Allowance Code. *Price, As. 8; packing and postage, 2 as.; or*

The Three Codes bound in one vol. *Price, Rs. 2-8; packing and postage 8 as.*

A Report on the Expedition to Western Yunan *viâ* Bhamo. By John Anderson, M.D., Medical Officer and Naturalist to the Expedition. *Price Rs. 8.*

Report of the Commissioners appointed by the Government of India to inquire into the Origin, Nature, &c., of Indian Cattle Plagues. With Appendices, Calcutta, 1871. Fol. pp. xxx and 999, with Maps. *Price Rs. 10; packing, 4 annas.*

Selections from Unpublished Records of Government for the years 1748 to 1767 inclusive. Relating mainly to the social condition of Bengal. With a Map of Calcutta in 1784. By the Rev. J. Long, Member of the Government Record Commission. *Price Rs. 5; packing and postage 1 Re. extra.*

Selections from Calcutta Gazettes of the years 1816 to 1823 inclusive, showing the political and social condition of the English in India upwards of fifty years ago. By Hugh David Sandeman, C.S., Accountant-General, Bengal, and Member of the Record Commission. *Volume I, Rs. 3, and Volumes II, III, IV, and V, at Rs. 5 each; packing and postage Re. 1 extra*

Revised (Indian) Army Regulations, Regulations and Orders for the Army of the Bengal Presidency. Published by authority. Royal 8vo., cloth boards. *Price, Rs. 4; packing and postage, Re. 1. Interleaved copy, Rs. 5; packing and postage, Re. 1-12.*

Book of Forms referred to in the above. Foolscap folio, enclosed in stiff covers. *Price, Rs. 2; packing and postage, Re. 1-8.*

Report on the Fresh Water Fish and Fisheries of India and Burma. By Surgeon-Major Francis Day, F.L.S. & F.Z.S., Inspector-General of Fisheries in India. *Price Rs. 2; packing and postage, 10 annas extra.*

Public Works Department Classified List and Distribution Return of Establishment, corrected up to 1st April 1874. *Price Rs. 2; packing and postage, 4 annas*

The Thanatophidia of India, being a description of the venomous snakes of the Indian Peninsula, with an account of the influence of their poison on life, and a series of experiments. By J. Fayrer, M.D., C.S.I., F.R.S.E., Honorary Physician to the Queen. Surgeon-Major, Her Majesty's Bengal Army, Professor of Surgery and Senior Surgeon in the Calcutta Medical College and its Hospital, Fellow of the University of Calcutta, and late President of the Asiatic Society of Bengal. *Price Rs. 80 per copy; packing and postage, Rs. 2-4.*

The older Statutes in force in India, edited, with Notes and an Index, by Whitley Stokes, Esq. *Price Rs. 5; packing and postage, 3 annas.*

A collection of Statutes relating to India passed between the years 1855 and 1870, both inclusive, being a Supplement to the Law relating to India and the East India Company, fifth edition, edited, with an Index to the Statutes relating to India not expressly repealed in August 1867, by Whitley Stokes, Esq. *Price Rs. 10; packing and postage, 12 annas.*

Vocabulary of Ordnance Stores, for adoption throughout British India: prepared, under the orders of the Government of India, by Ensign J. Tanner, Deputy Assistant Commissary, Bengal Ordnance Department, and rated in the Office of the Examiner of Ordnance Accounts, Fort William. *Price Rs. 6; packing and postage, Re. 1-8 extra.*

The Hymns of the Rig-Veda, in the Samhita and Pada Text, by Professor F. Max Muller, M.A., in two Volumes. *Price Rs. 24; packing and postage, Re. 1-12.*

*** The Rig-Veda, the oldest book of Indian literature, has very properly been made one of the principal class-books for those who study Sanskrit in the schools and colleges in India, and though at present a scholar-like knowledge of the Vedic hymns is in the examinations required of the more advanced students only, yet, as soon as editions, translations, grammars, and dictionaries shall have rendered the study of these ancient documents more accessible, I doubt not that the time will come when no one in India will call himself a Sanskrit scholar who cannot construe the hymns of the ancient Rishis of his country.—*Extract from Preface.*

The Acts of the Government of India from 1854 to date, with Indexes and lists of titles, each separately available.

In Two Vols, foolscap folio.

Correspondence relating to the Famine in Bengal and Behar, from October 1873 to May 1st, 1874. *Price Rs. 2-8 per vol.; packing and postage Re. 1-4 extra per vol.*

CONTENTS:—Vol. I, the principal official correspondence relating to the Famine. Vol. II, Special Narratives and Minutes by the Hon'ble Sir R. Temple, K.C.S.I., Lieutenant-Governor of Bengal.

Report on the production of Tobacco in India, by J. E O'Connor. *Price, Re. 1-8; packing and postage, 8 annas.*

Note on Lac, by J. E. O'Connor. Revised edition. *Price, 8 annas; packing and postage, 3 annas.*

Cultivation of Silk in India—some account of Silk in India, especially of the various attempts to encourage and extend sericulture in that country Compiled by J. Geoghegan, Under-Secretary to the Government of India, Department of Revenue, Agriculture, and Commerce. Foolscap folio, in stiff cover. *Price Rs. 2; packing and postage 7 annas.*

Vanilla—its cultivation in India. By J. E. O'Connor. *Price 8 annas; postage 1 anna.*

Office of Superintendent of Government Printing, No. 8, Hastings Street, Calcutta.

New Criminal Procedure Code.

OFFICERS under the Bengal Government, who wish to have copies of the New Criminal Procedure Code *for sale*, are requested to apply to the Superintendent of Government Printing, Calcutta.

Publications for Sale at the Bengal Secretariat Press.

THE BENGAL ADMINISTRATION REPORT FOR 1872-73, *price*...	Rs.	7	8	0
MAP OF BENGAL, 1873, *price*, if taken with the Report	,,	1	0	0
Ditto, separately	,,	2	0	0

Rules for the Sale of Waste Lands, *price 4 annas.*

Act VII (B.C.) of 1873 (Labor Districts Emigration), the Government Resolution thereon, and the Rules and Forms under the Act, bound up together in pamphlet form 8 annas per copy, or, including postage ... ... Rs. 0 10 0

Papers Regarding the Tea Industry in Bengal, *price* Rs. 3.

Report on the Cultivation of, and Trade in, Jute in Bengal, and on Indian Fibres available for the Manufacture of Paper, with map. By HEM CHUNDER KERR, Deputy Magistrate on special duty. Price ... ... Rs. 8 0 0

A Report on the District of Jessore: its Antiquities, its History, and its Commerce. (Second Edition, Revised and Corrected). By J. WESTLAND, ESQ., C.S., late Magistrate and Collector of Jessore. Price ... ... Rs. 3 0 0

Selection of Papers regarding the Hill Tracts between Assam and Burmah, and on the Upper Brahmapooter. Price ... ... Rs. 5 0 0

Selections from Divisional and District Annual Administration Reports, 1872-73, with the Government Resolutions on them. Price ... ... Rs. 5 0 0

Progressive Colloquial Exercises in the Lushai Dialect of the Dzo or Kuki Language. With Vocabularies and Popular Tales (notated). By Captain THOMAS HERBERT LEWIN, B.S.C., Deputy Commissioner, Chittagong Hills. Price ... ... Rs. 6 0 0

Selections from the Supplement to the *Calcutta Gazette*, 1871 *to* 1874. Price Rs. 2-8.

NOW READY.

THE Quarterly Civil List for Bengal, corrected up to the 1st of October 1874. Price Rs. 3, postage 8 ans.

Apply to E. M. LEWIS, Bengal Secretariat Press, 28, Chowringhee Road, Calcutta.

Rates of Subscription to the Calcutta Gazette

FROM 1ST JANUARY 1872.

Payable in advance.

For one year without postage	Rs.	15	0	0
Ditto with postage	,,	20	0	0

When Postage Stamps are remitted in payment of subscription, half an anna in the rupee should be added for discount.

Postal Notices.

SEA OVERLAND MAILS.

For	Box closes at	Date.	Per Steamer.
Madras, Ceylon, and intermediate ports ...	7 P.M. ...	25th Nov. 1874.	*Asia.*
Chittagong, Akyab, and Kyouk Phyoo ...	7 „ ...	27th „ „	*Madras.*
Rangoon, Moulmein, Penang, Malacca, and Singapore.	7 „ ...	27th „ „	*Madura.*
Ceylon, Straits, Hong-Kong, United States of America, and the Colonies of Queensland and Victoria, *viâ* Torres' Straits. (Letters, &c., for the latter Colony must be specially superscribed.)	7 „ ...	28th „ „	*From Bombay.*
Persian Gulf ...	7 „ ...	1st Dec. „	*Ditto.*
Madras and Ceylon ...	7 „ ...	2nd „ „	*Surat.*

The next Overland Mail, *viâ* Bombay, will close at the General Post Office on Friday, the 27th November 1874, by which mails for Mauritius, St. Denis, Reunion, Natal, and Cape of Good Hope, can be forwarded.

2. Book-post and pattern packets must be posted on the 26th idem.

N.B.—The Letter-Box will close at 7 P.M. precisely, after which hour Overland letters, fully prepaid, and bearing extra postage stamp of two (2) annas on each cover, will be received up to 7-30 P.M., or bearing an extra postage stamp of four (4) annas on each cover, up to 8 P.M., and after 8 up to 9 P.M., by a Post Office Clerk at the East Indian Railway Station, Armenian Ghât.

CALCUTTA, the 24th November 1874. M. PERCY, *Offg. Post-Master.*

[REGISTERED No. 29.]

No. 48 of 1874.

The Calcutta Gazette.

WEDNESDAY, DECEMBER 2, 1874.

CONTENTS.

	Page.
PART I.—Orders and Notifications by the Lt.-Governor of Bengal, the High Court, Government Treasury, &c.	1731—1757
PART II.—Advertisements	2357—2411
PART III.—Acts of the Bengal Council	Nil.
PART IV.—Bills of the Bengal Council	Nil.
PART V.—Acts of the Legislative Council of India ...	Nil.
PART VI.—Bills of the Legislative Council of India:—	Page.
Preliminary Report of Select Committee and Amended Civil Appeals' Bill (Bengal), 1874	151
Memorial of the Rajshahye Association	154
Memorial of the British Indian Association	157
From Pleaders of the High Court, Calcutta	163
Report of Select Committee and Amended Distress Bill, 1874	165
SUPPLEMENT No. 48	3517—3536

PART I.

Orders and Notifications by the Lieut.-Governor of Bengal, the High Court, Government Treasury, &c.

ORDERS BY THE LIEUTENANT-GOVERNOR OF BENGAL.

REVENUE AND GENERAL DEPARTMENTS.

No. 3353C.S.

GENERAL.—*The 26th November* 1874.—Mr. William Vansittart Graham Tayler, Magistrate and Collector of Pubna, is allowed leave for one month, under Section 21, Chapter VI of the Civil Leave Code, with effect from the 1st December next.

Mr. Phillip Nolan is appointed to act as Magistrate and Collector of Pubna during the absence on leave of Mr Tayler, or until further orders.

Baboo Huri Mohun Sen, Deputy Magistrate and Deputy Collector, is appointed temporarily to have charge of the Tumlook Division of the Midnapore district.

The services of Lieutenant A. P. Thornton are replaced at the disposal of the Government of India, Military Department.

The 27th November 1874.—Mr. Lestock Reid Forbes, Acting Assistant Commissioner, in charge of the Palamow Division of the Lohardugga district, is allowed leave for one month, under Section 21, Chapter VI of the Civil Leave Code, with effect from the afternoon of the 9th instant.

Baboo Nil Madhub Banerjee, Civil Extra Assistant Commissioner, is appointed to have charge of the Palamow Division of the Lohardugga district during the absence on leave of Mr. L. R. Forbes, or until further orders.

The 28th November 1874.—Captain Linley Blathwayt, Assistant Commissioner, just returned from furlough, is posted to Hazareebagh.

In supersession of the orders of the 21st instant, Mr. William Dunbar Blyth, C.S., is appointed to be an Assistant Magistrate and Collector in Beerbhoom.

Mr. Frank Robert Stanley Collier, Assistant Magistrate and Collector, held charge of the office of Magistrate and Collector of the Bogra district from the 19th October to the 20th November 1874.

Mr. James Fortescue Harrison, Deputy Magistrate and Deputy Collector, reported his return from leave on medical certificate on the 23rd instant.

Mr. Behary Lal Gupta, Assistant Magistrate and Collector, on relief duty in Hooghly, is reappointed to have charge of the Diamond Harbour Division of the 24-Pergunnahs.

Baboo Romesh Chunder Mookerjee, Deputy Magistrate and Deputy Collector, in charge of Diamond Harbour sub-division, is posted to Hooghly.

The 30th November 1874.—Baboo Chunder Narain Singh, M.A., Deputy Magistrate and Deputy Collector, Bhagulpore, is vested with the powers of a Collector under Acts X (B.C.) of 1871 and X of 1870.

Mr. Harry Lee, who has been recently appointed to be a member of the Bengal Civil Service, is appointed to be an Assistant Magistrate and Collector in the Burdwan Division, and is posted to the district of Burdwan.

Mr. Andrew George Wilson, Assistant Commissioner, Hazareebagh, is appointed temporarily to have charge of the Pachumba Division of that district.

Mr. William Napier Campbell, Extra Assistant Commissioner, in charge of the Pachumba Division of the Hazareebagh district, is transferred temporarily to the Sudder Station of that district.

Mr. Henry Murray Tobin, C.S., Assistant Commissioner, Hazareebagh, is transferred to the district of Lohardugga.

Mr. Alfred Augustus Wace, Acting Joint-Magistrate and Deputy Collector, Patna, is appointed to have charge of the Tajpore Division of the Tirhoot district.

Mr. Herbert Mosley, Joint-Magistrate and Deputy Collector, on relief duty in Tirhoot, is appointed to be Joint-Magistrate and Deputy Collector of Patna.

Mr. James Fortescue Harrison, Deputy Magistrate and Deputy Collector, just returned from leave, is appointed to have charge of the Sasseram division of the Shahabad district.

Mr. Edward Stanford Andrew, Deputy Magistrate and Deputy Collector, in charge of the Sasseram division of the Shahabad district, is transferred to the Sudder Station of Chumparun.

In supersession of the orders of the 3rd instant, Mr. Henry Gillon, Assistant Magistrate and Collector, is appointed to have charge of the Narail division of the Jessore district.

Mr. David Bird Allen, Assistant Magistrate and Collector, on relief duty, is appointed to the Sudder Station of Tirhoot.

The 1st December 1874.—Baboo Umullo Churn Mullick, Acting Deputy Magistrate and Deputy Collector, Purneah, on leave, is transferred to the Rajshahye Division, and is vested with the powers of a Collector under Act X of 1870 for the purpose of acquiring land for the Northern Bengal State Railway.

Mr. Cecil Michael Wilfred Brett, who has been recently appointed to be a member of the Bengal Civil Service, is appointed to be an Assistant Magistrate and Collector in the Rajshahye Division, and is posted to the district of Dinagepore.

Mr. Frederick Beatson Taylor, who has been recently appointed to be a member of the Bengal Civil Service, is appointed to be an Assistant Magistrate and Collector in the Presidency Division, and is posted to the district of Nuddea.

Mr. Andrew William Cochran, Acting Joint-Magistrate and Deputy Collector, Midnapore, acted as Magistrate and Collector of that district, with effect from the afternoon of the 12th to the afternoon of the 25th November last.

Baboo Aunuda Prosad Ghose, Deputy Collector, Midnapore Survey, is appointed to be a Deputy Magistrate and Deputy Collector in Cuttack.

POLICE.—*The 28th November* 1874.—Mr. Frederick Wilcox is appointed to act in the Fourth Grade of District Superintendents of Police.

The 30th November 1874.—Mr. Charles Armstrong Fisher is appointed to be an Assistant Superintendent of Police in Jessore, from the date on which he might have been relieved by Mr. Cornish.

Mr. John Briscoe Birch is appointed to be an Assistant Superintendent of Police in Pubna, from the date on which he may be relieved by Mr. W. J. Kilby.

The 1st December 1874.—Mr. Henry William John Bamber is appointed to act temporarily as District Superintendent of Police, Balasore.

Mr. Francis Graves is appointed to be an Assistant Superintendent of Police in Balasore from the date on which he may be relieved by Mr. Bamber.

ECCLESIASTICAL.—*The 1st December* 1874.—The Reverend William Crawford Bromehead, M.A., Chaplain of St. John's Church and Medical College Hospital, having returned to duty in the afternoon of the 20th November 1874, the unexpired portion of the leave granted to him in the *Calcutta Gazette* of the 14th October last, is cancelled.

REGISTRATION.—*The 1st December* 1874.—Baboo Sunjeeb Chunder Chatterjee, Special Sub-Registrar of Burdwan, is allowed leave for fifteen days, under Section 21, Chapter VI of the Civil Leave Code, with effect from the 4th instant, or any other date on which he may avail himself of it.

EDUCATION.—*The 20th November* 1874.—Baboo Shurut Chunder Das, Deputy Inspector of Schools, Bogra, is transferred to Dinagepore.

Baboo Dwarka Nath Dutt, Deputy Inspector of Schools, Dinagepore, is transferred to Bogra.

The 23rd November 1874.—Baboo Peary Mohun Mookerjee, Deputy Inspector of Schools, Rajshahye, is transferred to Pubna.

Baboo Bhoobun Mohun Neogy, Deputy Inspector of Schools, Pubna, is transferred to Rajshahye.

The 30th November 1874.—Mr. Charles Deslandes Church Winter, Acting Joint-Magistrate and Deputy Collector, is appointed to be a member of the Nizamut School Committee at Moorshedabad, *vice* Mr. T. J. Murray, who has left the station.

The 1st December 1874.—The leave of absence for three months granted to Baboo Bidyadhur Das, Deputy Inspector of Schools, Tipperah, under orders of the 23rd October last, is cancelled at his own request.

MEDICAL.—*The 30th November* 1874.—The following Surgeons are appointed to do duty in the General Hospital, viz.—

Surgeon Samuel Haslett Browne.	Surgeon John Catchick Shircore.
„ Edward Mair.	„ George John Malcolm Smith.
„ James Armstrong.	„ Horace Parr Yeld.
„ Lewis Richard Dawson.	„ John Campbell Fullerton.

JAILS.—*The 30th November* 1874.—Mr. Wilfred Lucas Heeley, B.A., Inspector-General of Jails, is allowed leave for three weeks, under Section 21, Chapter VI of the Civil Leave Code, in extension of the leave granted to him under orders of the 9th October last.

OPIUM.—*The 27th November* 1874.—Mr. Stewart Douglas Jackson, Assistant Sub-Deputy Opium Agent of Monghyr, is allowed leave for three months, under Section 9, Supplement F of the Civil Leave Code, with effect from the date on which he might have availed himself of it in anticipation of sanction.

Mr. H. G. C. Clarke is appointed to act as an Assistant Sub-Deputy Opium Agent in the Behar Agency during the absence on leave of Mr. Jackson, or until further orders.

FORESTS.—*The 30th November* 1874.—Mr. J. S Gamble, B.A., Assistant Conservator of Forests, Third Grade, having completed three years' service, having passed the prescribed tests and having been reported to be fit to hold a division, has fulfilled the requirements of the rule laid down in the notification of the Government of India in the Financial Department, No. 4397 of the 20th July 1874, and is promoted to the Second Grade of the Assistant Conservators of Forests, with effect from the 18th November 1874.

ROAD CESS.—*The 25th November* 1874.—The Lieutenant-Governor is pleased to appoint under Sections 49 and 51 of Act X (B.C.) of 1871, the following gentlemen to be members of the District Road Cess Committee in the Tipperah district for the purpose of giving effect to the provisions of the Act:—

The Magistrate and Collector, Chairman ... } *Ex officio.*
The Second Covenanted Assistant to Magistrate and Collector. } *Ex officio.*
The Deputy Collector in charge of road cess work ... } *Ex officio.*
The Executive Engineer ... ... } *Ex officio.*
The District Superintendent of Police ... ... } *Ex officio.*
Munshi Aptabuddeen, Zemindar and Pleader.
Mr. Edmond Delauney, Manager of the estate of Syed Basarut Ali Chowdry.
Mr. J. P. Delauney, Zemindar.
Baboo Ishan Chandra Rai, Zemindar.
„ Hurrish Chandra Bose, Dewan of Rajah Gungamundal.
Moonshi Lal Meah, Zemindar.
Mahomed Gazi Chowdhry, Zemindar.
Baboo Nilmoney Dass, Dewan of the Rajah of Hill Tipperah.
„ Ram Doolal Roy, Zemindar.
„ Shib Chandra Aich, Zemindar and Pleader.
„ Uma Lochun Mozumdar, Zemindar.
Mr. H. L. Weathrall.

ERRATUM.—*The 26th November* 1874.—At page 49 of the Special Supplement to the *Calcutta Gazette* of the 25th November 1874, under the 24-Pergunnahs district, *for* "Baboo Narendra Krishna," *read* "Kumar Narendra Krishna."

RIVERS THOMPSON,
Secy. to the Govt. of Bengal.

[First Publication.]

NOTIFICATION.

The 20th November 1874.—The following arrangements of storm signals for the approaches to the Port of Calcutta, as well as within the port, are published for general information in supersession of this Government Marine Resolution dated 12th April 1873, which was published in the *Calcutta Gazette* of the 23rd idem.

I.—Signals for the approaches to the Port of Calcutta.

When there is bad weather in the Bay of Bengal, the following signals will be hoisted at the Flag-staff near the Light-house on Saugor Island; at Mud Point; and at the Flag-staff, Diamond Harbour, near the Telegraph Station; on receipt of instructions telegraphed from the Meteorological Office, Calcutta:—

During Day.

Name.	Shape.	Signification.
Bad weather signal.		A single cone indicates that bad weather (such as usually precedes, but is not always followed by a cyclone) is probably prevalent in the Bay.
Warning signal.		A black double cone indicates that the passage of a cyclone is probable, as a cyclonic vortex is believed to have been formed in the Bay. When this signal is up, pilots will not put to sea, unless in their judgment the local weather symptoms are such that this course is not imprudent; and unless the master, concurring in this opinion, distinctly takes upon himself the responsibility of going to sea, and gives the pilot a writing to that effect.
Danger signal.		A black drum indicates that a cyclone is probably approaching. When this signal is hoisted, masters or pilots in charge of vessels are forbidden to put to sea from Saugor, or proceed down from Diamond Harbour, and should make their vessels as snug and secure as possible.

At Night.

Bad weather signal.		Two lights in a vertical line. Cyclonic disturbance in the Bay.
Warning signal.	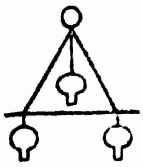	Three lights in a triangle. Cyclone probable.
Danger signal.	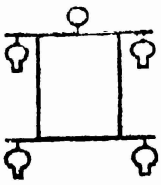	Four lights in a square. Cyclone approaching.

The following rules for the guidance of running pilots are also published for general information :—

Rules 28 *A and* 28 *B of the Rules for the Guidance of Running Pilots.*

Rule 28 *A.*—When the warning signal, as described in the notification of the 20th November 1874, is hoisted on the Flag-staff at Saugor Island near the Light-house, or at Mud Point, officers in pilotage charge of vessels will not put to sea, unless in their judgment the local weather symptoms are such that this course is not imprudent; and unless the master, concurring in this opinion, distinctly takes upon himself the responsibility of going to sea, and gives the pilot a writing to that effect.

Rule 28 *B.*—When the danger signal, as described in the notification of the 20th November 1874, is hoisted on the Flag-staff at Saugor Island near the Light-house, or at Mud Point, officers in pilotage charge of vessels shall not put to sea, but should make the vessels under their charge as snug and secure as possible; nor should they proceed below Diamond Harbour when a black drum is hoisted at the Flag-staff at that Station.

II.—Signals for the Port of Calcutta.

The following storm signals only are to be used within the limits of the Port of Calcutta, and are to be hoisted on the yard-arm of the Flag-staff near the Government Dockyard, Kidderpore, and on the yard-arm of the Flag-staff on the roof of the Sailors' Home, on the receipt of instructions from the Meteorological Office :—

During Day.

Name.	Shape.	Signification.
Warning signal.	*Double cone.*	Cyclone probable.
Danger signal.	*Drum.*	Cyclone approaching.

At Night.

Warning signal.	*Three lights in a triangle.*	Cyclone probable.
Danger signal.	*Four lights in a square.*	Cyclone approaching.

H. L. DAMPIER,
Secy. to the Govt. of Bengal.

[First Publication.]

ROAD CESS NOTIFICATION.

FUREEDPORE DISTRICT.

The 30*th November* 1874.—It is notified, under Section 75 of Act X (B.C.) of 1871 (The District Road Cess Act), that the Road Cess Committee of Fureedpore have, under Section 74 of the Act, determined to levy the cesses under that Act for the cess year beginning on the 1st of October 1874 at the following rates, being the maximum rates, and the said rates are published accordingly :—

I. Six pie, or two pice, on every rupee of the annual value of lands under Part II of the Act.

II. The following rates on non-agricultural houses and shops estimated to be of the present value of—

				Yearly Cess. Rs.	A.	P.
Not less than Rs.	100,	but less than Rs.	500	... 1	0	0
"	500,	"	1,000	... 3	0	0
"	1,000,	"	2,000	... 4	8	0

Not less than Rs. 2,000 and upwards, Rs. 3 for every Rs. 1,000 or part thereof of the estimated present value.

Shops and buildings used for purposes of trade, whose estimated present value is more than Rs. 25 and less than Rs. 100, to pay a yearly tax of one rupee.

H. L. DAMPIER,
Secy. to the Govt. of Bengal.

[Second Publication.]

NOTIFICATION.

The 21st November 1874.—The following revised rules connected with the departmental examinations of junior members of the Covenanted Civil Service, the Subordinate Executive Service, the Non-Regulation Commission, Police, &c., have been sanctioned by the Lieutenant-Governor, and are published for general information:—

1. All Assistant Magistrates, Assistant and Extra Assistant Commissioners, Deputy Magistrates and Collectors, Assistant Superintendents of Police, and others to whom these rules may be applicable, who may have been more than six months on duty, shall, and those who have been less than six months on duty may, at their option, be subjected to half-yearly departmental examinations, and shall be required to pass according to the standard, or the standards of examination which may be applicable to them, respectively, in each subject according to the rules hereinafter set forth.

2. To direct and control these half-yearly departmental examinations, there shall be a Central Examination Committee appointed by Government. It shall consist of a President, and of as many members (of whom one shall be Secretary) as the Government may think proper to appoint from time to time.

3. The examinations may be held, in the Regulation Provinces, at any station which is the head-quarters of a Divisional Commissioner, and at any other station where there is a Zillah Judge.

4. For the Non-Regulation Provinces the examinations may be held at the following stations, and at any other stations where the Commissioners may, in communication with the Central Examination Committee, think it necessary to hold Committees for examination:—

For Chota Nagpore, at Ranchee.
For Cooch Behar, at Darjeeling or Julpigoree.
For Sonthal Pergunnahs, at Bhagulpore.
For Chittagong Hill Tracts, at Chittagong.

5. Each Divisional Commissioner should notify, at least one month before the date of examination, at how many stations in his division examinations are to be held, and for the officers of what districts each shall be held. If a Divisional Commissioner has only a very few examinees, and if the means of locomotion are easy, he will probably have only one or two centres of examination in his division. For remote or inaccessible districts, he might have special examinations. For instance, the Presidency Division and Midnapore District examinees could all come in to Alipore, and the rest of the Burdwan Division men to Hooghly, or all to the Presidency. The Commissioners of Rajshahye and Dacca would probably decide to have two, three, or more centres of examination. The Commissioners of the Chittagong, Bhagulpore, and Orissa Divisions, would probably want only one; the Commissioner of Chota Nagpore two; and the Commissioner of Patna either one or two centres of examination. But in all divisions the Lieutenant-Governor would leave it to each Commissioner to decide for each examination.

6. The Central Examination Committee are authorized to sanction, on sufficient cause being shown, the appearance of an officer for examination at a station other than that at which under ordinary circumstances he would be required to present himself.

7. At the several stations at which it may be determined that examinations are to be held, Local Committees shall be formed, who shall conduct the examinations under the instructions of the Central Committee, with whom they will correspond on all matters relating to the examinations.

8. The Local Committee at each station, which is the head-quarters of a Commissioner, shall consist of the Commissioner, the Collector (or Deputy Commissioner), and a Native civil officer to be selected by the Commissioner. In the absence of the Commissioner, or Collector, the Judge (or Judicial Commissioner) shall take his place on the Committee. At the other stations the Committee shall consist of the Judge, the Collector, and any native officer to be selected by the Judge. At the stations in the Non-Regulation Provinces, which are not the head-quarters of the Commissioner, and at which there is no Judicial Commissioner, the Deputy Commissioner shall form a Committee with one or two other officers to be selected by him in communication, if necessary, with the Commissioner of the division.

9. The Government will on every occasion fix, in communication with the Central Committee, the days for the half-yearly examination, which shall be the same for every district. The first half-yearly examination will usually be held in the month of April, May, or June, and the second in the month of October, November, or December.

10. It shall be the duty of the Central Committee to prepare beforehand, for each examination, sets of questions to be put to the examinees; to forward a sufficient number of copies of each of such sets to the President of each Local Committee in a sealed packet, which shall not be opened until the moment of examination; to determine the order in which the

examinations in each paper and subject shall be held; and to arrange all other details for the conduct of the examinations. The Central Committee, from time to time, shall lay down such rules as may appear to them best for the guidance of the Local Committees, in order to ensure a fair and uniform method of fixing the degree of attainment upon each point of examination which the several officers examined may reach.

11. The Local Committee shall superintend the written examinations of the examinees only so far as may be necessary to ensure the conduct of them with proper strictness. They shall not examine the written answers, but shall forward them to the Central Committee with a report, which shall be furnished by the District Officer and Commissioner under whom the examinee has been employed, as to his official character, qualifications, and the work done by him during the preceding six months, as well as a paper of marks which they shall assign to candidates for conversation, in which branch their decision shall be final. The Central Committee, after taking all the reports into consideration, and perusing all the examination papers, shall report to Government the names of such officers as, in their opinion, have come up to the requirements according to one or other of the standards in force, noticing especially, in the order of their merit, those who may have passed with distinction. They shall also report the names of those who, in their opinion, have succeeded in passing in one or more of the subjects, as well as of those who have failed altogether.

12. There shall be two standards of examination in Law and Languages: the First or the Lower and the Second or the Higher Standard. As regards languages, the papers and marks for each standard shall for the present be kept distinct.

13. The only language in which officers generally shall be required to pass by the Lower Standard shall be the vernacular of the district in which they may be serving, and the principal object of the examination shall be to test the proficiency, for practical purposes, of the examinee in such language.

14. Lithographed copies of at least two documents, written in different running hands, shall be forwarded by the Central Committee to each Local Committee; and the examinees shall be required, within a limited time, to be fixed by the Central Committee, to transcribe the papers set into Roman character, and also to give an intelligible written translation thereof in English, provided they know that language. Native officers who do not know English will be required only to translate these documents. The Local Committee shall forward the transcripts and translations for the final decision of the Central Committee as to the number of marks to be awarded. An English judgment, or other official paper, to be furnished by the Central Committee, must be translated by the examinee into the vernacular without assistance. The examinee must also dictate off-hand, with some fluency, the translation into the vernacular of an English report, or other official paper, also to be furnished by the Central Committee, whereof the translation shall be written down exactly as dictated. He must then be tested in conversation with two or three natives, in such manner and to such extent as shall suffice to satisfy the Committee as to the degree of his power of understanding natives of different classes, and of making himself understood by them, both in common conversation and in the usual course of office business. An examinee must pass successfully through every step of this branch of the examination, in order to qualify himself according to the First Standard. The translation must be substantially correct in meaning, and intelligible to a native, tolerably correct in grammar and spelling, and free from any very bad errors of idiom. The dictated paper must in like manner be intelligible and substantially correct.

15. The next object of the First or Lower Standard of examination shall be to test the examinee's practical acquaintance with the Criminal Codes, and his general knowledge of certain of the more important local laws, regulations, and rules. One paper shall be prepared specially for this examination, which shall be confined to the Criminal Codes, and for which the use of books shall be allowed. The questions must not be such as can be answered by copying a passage from a book; they must be such as shall thoroughly test the intelligent knowledge of the examinees in understanding the bearing of facts, and knowing where to look for the law and how to apply it. Another paper shall be prepared, consisting of questions on the local laws, regulations, and rules enumerated in Appendix I below. These must be answered without the aid of books. The whole of this paper shall be equally available to the candidates for the Lower and the Higher Standards of examination, but the number of marks required for passing shall be less in the case of examinees by the Lower than in that of those by the Higher Standard of examination.

16. In the examination by the Higher Standard it shall be necessary for the examinee to pass in both the required vernacular languages—ordinarily Bengali and Urdu. The standard of examination shall be similar in its nature to the first, but more difficult in degree. In the vernacular portion of it the papers selected as tests should be of a more difficult description of office papers; the translation, dictation, and conversation should be fluent, generally correct, and readily intelligible; and the examinee should be tested in his power of explaining himself clearly, and with sufficient propriety, in the vernacular, in an argument or topic of some difficulty, such as may occur in official business. The questions of law and practice should be selected from the whole field of the duties of a Magistrate and Collector. All examinees will be required to pass in two papers. The nature of the one, in answering the questions in which the use of books will not be allowed, has already been explained in paragraph 15. The other paper, for which the use of books will be allowed, will contain questions on the

local laws, regulations, and rules set forth in Appendix II. The examinees should have all the Acts, Regulations, and Circulars, but the questions should be confined as much as possible to cases commonly arising in the ordinary routine of a Magistrate and Collector, or of a Police Superintendent's office. They should consist almost entirely of stating certain facts of probable occurrence in real practice, and requiring the examinee to find and apply the law applicable to the facts.

17. Covenanted Civil Servants may pass by the Lower or the Higher Standard in either or both the languages whenever they can. They must pass the examination in "local laws, regulations, and rules," and in both languages, by the Higher Standard. They will be required to pass by the Lower Standard in languages only, and will not be subject to any restrictions in respect of the order of passing the different language-tests in the Higher Standard.

18. Covenanted Civil Servants must always pass by the Higher Standard in Bengali, and those who have not so passed in Hindustani will have no claim to full powers or to the full pay of Rs. 500, and cannot have powers or promotion in a Hindustani district, although the higher powers may be conferred on them in a Bengali district, if the public service requires it.

19. All officers other than Covenanted Civil Servants will be required to pass fully both the Lower and the Higher Standards of examination, with the following exceptions:—

20. Officers who, after passing in the higher grade the preliminary examination for admission into the Subordinate Executive Service held in 1873, or subsequently received appointments in that service, will be subject to no further examination except the Higher Standard departmental examination, and the opium laws examination for those candidates who are appointed to the Opium Department without having taken the opium papers. Candidates who passed at the Subordinate Executive Service examination held in 1872 are exempted from examination by the Lower Standard in the vernacular only. They will, however, be required to pass in Law by that standard.

21. Natives of Hindustan serving in Behar and Hazareebagh shall not be required to pass in Bengali, but it will be optional with them to do so, and those who do pass will be eligible for service and promotion in Bengal as well as in Behar.

22. Officers other than natives of Hindustan will not be required to pass in Hindustani, but may do so, and will then be eligible for service and promotion in Behar and Hazareebagh as well as in Bengal.

23. These exemptions are not applicable to officers in the Police, who must pass in both Bengali and Hindustani as now, unless specially exempted.

24. All native officers in the Subordinate Executive Service, in the Non-Regulation Commission, and in the Police, will be strictly examined in their own vernacular, the object of the examination being to test their thorough competency to conduct the correspondence and other ordinary business of their offices with their own hands.

25. In case a candidate, allowed by Government for any special reason to present himself for examination by the Higher Standard in Law or Languages before passing the Lower, fail to pass the Higher Standard in either subject, the Central Examination Committee shall have full authority to decide whether he has done sufficiently well to entitle him to be passed by the Lower Standard.

26. An officer who succeeds in passing by either standard, either (*a*) in Law or (*b*) in either of the languages, shall not again be required to present himself for examination by the same standard in the subject in which he was successful, but only in those in which he failed.

27. The marks to be assigned to each branch of the examination, the proportion required for passing by the different standards, and the time allowed for each paper, are set forth in Appendix III. Uniformity must be rigidly enforced in the time allowed for each subject, whether in Law or Language.

28. A civil officer who has passed according to the First Standard of examination, and who has exercised the powers of a Magistrate of the Third Class for six months, shall usually be vested with the powers of a Magistrate of the Second Class described in Sections 20, 24 of the Code of Criminal Procedure (Act X of 1872), provided he is certified by the Commissioner to be fully competent to exercise them. Assistant Magistrates and Assistant Commissioners will also then be vested with the powers of a Deputy Collector.

29. An officer, however, who shall have passed by the Lower Standard in the Criminal Codes and in the language of his district, may be vested with the powers of a Magistrate of the Second Class, on the Commissioner of the division submitting a recommendation to that effect, provided he has had not less than six months' experience in his Magisterial duties.

30. An officer who has passed according to the Second Standard shall be eligible to be vested with the powers of a Magistrate of the First Class, but not until he shall have exercised the powers of a Magistrate of the Second Class for at least six months.

31. An officer who has passed in Law and in the language of his district according to the Second Standard, may also be vested with the powers of a Magistrate of the First Class, subject to the condition of his having exercised the powers of a Magistrate of the Second Class for six months, but he shall not be entitled to any promotion or increase of pay until he has passed fully by the Second Standard. He shall exercise the powers of a Magistrate of the First Class so long only as he is employed in a district where the language in which he has passed is the vernacular.

32. Assistant Magistrates and Assistant Commissioners on first appointment draw only Rs. 400 a month. On passing the Lower Standard of examination they shall be allowed an increase of Rs. 50 a month, provided they have exercised the powers of a Magistrate of the Third Class for six months at least; and on passing fully the Higher Standard and being invested with the powers of a Magistrate of the First Class, they will receive a second increase of Rs. 50, provided they have also exercised the powers of a Magistrate of the Second Class for not less than six months.

33. Officers attending these examinations will be allowed travelling allowance according to the ordinary rates of such allowances prevailing in the services to which they respectively belong. Covenanted Civil Servants and Military Officers in civil employ will draw travelling allowance for attending examinations on three occasions for each standard. Uncovenanted Officers will draw such allowances on two occasions only.

34. No application from any junior officer liable to examination, for privilege leave or leave on private affairs, will be entertained, if the following half-yearly examinations fall due before the expiry of the leave applied for, unless the application specifies that the applicant will attend the examination.

35. If such leave is applied for, and the application from such an officer is submitted to Government, it should be stated that he is liable to pass an examination, and that the next examination will be held within the period of the leave applied for. This will enable the Lieutenant-Governor to decide whether, for the reasons stated, the leave should be granted; and if so, with what conditions.

36. It is the duty of District Officers to look to the practical training of the young officers placed under them, from their first entering into official life till they acquire a practical experience in their duties, and qualify themselves for the exercise of higher powers by passing the prescribed examinations. District Officers are expected to take active interest in the well-being of the young men placed under them by exercising due supervision over their studies, by holding periodical examinations to test their qualifications and official knowledge, and by any other means which may seem to them to be expedient for the purpose.

SPECIAL RULES.

1. Officers in Orissa must pass in Uriya as their first language.

2. For the future no officer who did not on the 4th May 1874 hold the substantive rank of a District Magistrate shall be promoted to that substantive rank in a district of Orissa until he has passed in Uriya by the Higher Standard; and the same condition as to Bengali will govern the promotion of an officer transferred from Orissa to a Bengali-speaking district. From these conditions, however, all officers who on the 4th May 1874 were of 12 years' standing (from the date of commencement of civil service) in Bengal are exempt.

3. Military Officers in civil employ under this Government, who would ordinarily be subject to examination in Urdu, shall not be required to pass in that language by either the First or the Second Standard of the departmental examinations, if they have previously passed by the Higher Standard according to the tests for the Examination of Military Officers in that language, laid down in G. G. O. No. 734, dated 9th September 1864, and G. G. O. No. 294, dated 24th March 1866.

4. For Police Officers the examination for the Lower Standard shall consist of the language of the district in which they are employed, and of the papers in Criminal Codes prepared for Executive Officers. The examination for the Higher Standard shall be in both the Bengali and Urdu languages, and in a special paper which must be prepared in Criminal Law only, including the Salt, Excise and Opium Laws, to be answered without books.

5. Police Officers employed in Orissa must pass in Uriya as their first language.

6. All Police Officers are required to pass in Bengali according to the Second Standard, and until they so pass they will not be considered eligible for transfer out of Bengal Proper.

7. Police Officers transferred to the executive service, or who desire such transfer, will be required to pass the same tests as those prescribed above for officers of the Subordinate Executive Service, subject to the exception noted below.

8. When an officer so circumstanced has already passed by either standard in a language, the pass will be accepted as sufficient to that degree.

9. Such officers who have passed in Law by the Lower Standard (as hitherto required for the Police) will still be required to pass for the Lower Standard in the general papers of local laws, &c., but they will be exempted from examination in the Criminal Codes prescribed for the Lower Standard, if they desire to avail themselves of the exemption. But if any such officer elects to pass the examination in the Codes, such pass will be taken into account in his favor.

10. Such officers who have passed by the Higher Police Standard in Law will still be required to pass in both law papers prescribed in paragraph 16 above, the word "law" being now used in a much broader sense to cover revenue and general law.

11. Candidates for admission into the Opium Department will continue to be examined according to the rules laid down in G. O. No. 1157G, of 28th October 1872. It will therefore only be in exceptional cases that after admission any such candidate will be required to appear at the departmental examinations to which the above rules refer.

APPENDIX I.

Local Laws, Regulations, and Rules, in which the Examination will be without the aid of Books.

Regulations I, VIII, and XLVIII of 1793, and XII of 1817.
Regulations I and II of 1819.
Regulation VIII of 1819.
Regulations VII of 1822, IX and XI of 1825, and IX of 1833.
Acts IX of 1847, XXXI of 1858, and IV (B.C.) of 1868.
Act XX of 1856.
Act XI of 1859.
Acts VII (B.C.) of 1868 and VIII (B.C.) of 1869.
Acts XXI of 1856* and XXIII of 1860.*
Act V of 1861.
Act X of 1870.
Act VIII of 1871.*
Bengal Council Act X of 1871.*
Bengal Council Acts III of 1864 and VI of 1868, with amending Acts.

APPENDIX II.

In which the Examination will be with the aid of Books.

All Acts of the Government of India, Bengal Regulations, and Bengal Acts so far as they are unrepealed; Circulars of Bengal Government, the High Court, and the Board of Revenue, of the Inspectors-General of Police, Jails, and Registration.

APPENDIX III.

Table showing the subjects for Examination by each standard, the maximum number of marks assigned to each, the minimum number required for passing, and the time to be allowed.

Subjects of Examination.	Maximum marks.		Passing marks.		Time.
	Lower Standard.	Higher Standard.	Lower Standard	Higher Standard.	
Criminal Codes with books	160	.....	100	.....	Three hours.
General Law Paper without books—} of questions being Revenue, and } Non-Revenue	160	160	60	90	Ditto.
Paper with books to include all Laws	.....	160	.....	90	Four hours.
Language of the District—					
Transliteration ... ... } One paper ... {	20	20	10	10	} One-and-a-half hours.
Translation from Vernacular ... } One paper ... {	20	20	10	10	} One-and-a-half hours.
" " English	20	20	10	10	Two hours.
Dictation from English	20	20	10	10	Half an hour.
Conversation	20	20	10	10	Ten minutes.
Other Language—					
The same as above, but for Higher Standard only.					

N. B.—As to the laws which are marked thus,* a knowledge of the principles and general scheme of the law will be sufficient. Acquaintance with the executive details and other particulars will not be required.

RIVERS THOMPSON,
Secy. to the Govt. of Bengal.

[Third Publication.]

NOTIFICATION.

The 16th November 1874.—It is hereby notified that the declaration (published in the *Gazette* of the 6th August 1873) in respect of the plot of land in the village of Azimgunge, pergunnah Assudnagore, zillah Moorshedabad, required for the site of a Post Office, is cancelled.

H. L. DAMPIER,
Secy. to the Govt. of Bengal.

[First Publication.]

DECLARATION.

The 30th November 1874.—Whereas it appears to the Lieutenant-Governor of Bengal that land is required to be taken up by Government at the public expense for a public purpose, namely for a brick-field for the Northern Bengal State Railway, in the village of Baloogbata, pergunnah Apail, station Panchbibee, district Bogra, it is hereby declared that for the above purpose a piece of land measuring, more or less, 8*b.* 6*c.* 10*ch.* 13*g.*, standard measurement, bounded on all sides by lands of the village of Baloogbata, and situate 200 feet to the west of the line of railway, is required within that village.

This declaration is made under the provisions of Section 6 of Act X of 1870 to all whom it may concern.

G. TOYNBEE,
for Offg. Secy. to the Govt. of Bengal.

[First Publication.]

DECLARATION.

The 30th November 1874.—Whereas it appears to the Lieutenant-Governor of Bengal that land is required to be taken up by Government at the public expense for a public purpose, viz. for the construction of a road in continuation of the Calcutta Strand Bank road, and of wharves on the east bank of the river Hooghly, it is hereby declared that for the above purpose a strip of land is required bounded as follows:—

On the south by Permit Ghât, situate in the town of Calcutta; on the north by the land situate in the 24-Pergunnahs, and lately purchased by Government from Jebun Nessa Begum and others; on the west by the river Hooghly; and on the east by a line running parallel to the river Hooghly, and, more or less, 100 feet from high water-mark.

This declaration is made under the provisions of Section 6 of Act X of 1870 to all whom it may concern.

H. L. DAMPIER,
Secy. to the Govt. of Bengal.

[First Publication.]

DECLARATIONS.

The 1st December 1874.—Whereas it appears to the Lieutenant-Governor of Bengal that land is required to be taken by Government at the public expense for a public purpose, viz. for the circuit-house in the village of Manaharpore, pergunnah Meharkool, zillah Tipperah, it is hereby declared that for the above purpose a piece of land measuring, more or less, 11 beeghas 4 cottahs 14 gundas and 1 cowri, bounded on the north and west by the public road; on the east by a drain, which separates it from the Rajah of Tipperah's lands; and on the south by a tank and the Rajah's lands, is required within the aforesaid village of Manaharpore.

This declaration is made, under the provisions of Section 6 of Act X of 1870, to all whom it may concern.

Whereas it appears to the Lieutenant-Governor of Bengal that land is required to be taken by Government at the public expense for a public purpose, viz. for the Magistrate and Collector's cutcherry and other Government offices in the village of Chhotora, pergunnah Meharkool, zillah Tipperah, it is hereby declared that for the above purpose a piece of land measuring, more or less, 9 beeghas 9 gundas and 1 cowri of standard measurement, bounded on the north and west by the public road; on the south by a road and a drain which separates it from the Tipperah Rajah's land; and on the east by a tank and a line which is in continuation of the western edge of the tank towards the public road on the north, and which line separates it from the Rajah's land, is required within the aforesaid village of Chhotora.

This declaration is made, under the provisions of Section 6 of Act X of 1870, to all whom it may concern.

Whereas it appears to the Lieutenant-Governor of Bengal that land is required to be taken by Government at the public expense for a public purpose, viz. for the treasury guard in the village of Chhotora, pergunnah Meharkool, zillah Tipperah, it is hereby declared that for the above purpose a piece of land measuring, more or less, 4 cottahs 11 gundas and 8 cowries of standard measurement, bounded on the north, east, and south by the public road, and on the west by a line drawn from the south-east corner of the jail ditch to a bot-tree, and thence to the most convexing point of the public road on the south, is required within the aforesaid village of Chhotora.

This declaration is made, under the provisions of Section 6 of Act X of 1870, to all whom it may concern.

Whereas it appears to the Lieutenant-Governor of Bengal that land is required to be taken by Government at the public expense for a public purpose, viz. for the offices of the District Superintendent of Police, the Sub-Registrar, and the Municipal Office in the village of Chhotora, pergunnah Meharkool, zillah Tipperah, it is hereby declared that for the above purpose a piece of land measuring, more or less, 3 beeghas 3 cottahs 14 gundas and 1 cowri of standard measurement, bounded on the south and west by the public road; on the east by a drain, which separates it from Mr. A. Courjon's lands; and on the north by a tank and a line of trees from the south-east corner of the tank to the drain on the east, which line separates it from a piece of land of which Government is the proprietor, is required within the aforesaid village of Chhotora.

This declaration is made, under the provisions of Section 6 of Act X of 1870, to all whom it may concern.

Whereas it appears to the Lieutenant-Governor of Bengal that land is required to be taken by Government at the public expense for a public purpose, viz. for the burial ground in the village of Chhotora, pergunnah Meharkool, zillah Tipperah, it is hereby declared that for the above purpose a piece of land measuring, more or less, 17 cottahs and 14 gundas of standard measurement, bounded on the north by the public road, and on the east, south, and west by the outer edges of the pucca walls, is required within the aforesaid village of Chhotora.

This declaration is made under the provisions of Section 6 of Act X of 1870 to all whom it may concern.

H. L. DAMPIER,
Secy. to the Govt. of Bengal.

[Second Publication.]

DECLARATION.

The 23rd November 1874.—Whereas it appears to the Lieutenant-Governor of Bengal that land is required to be taken up by Government at the public expense for a public purpose, viz. for an encamping ground for troops in the village of Raj Baili Dugrua, pergunnah Havli, zillah Purneah, it is hereby declared that for the above purpose a piece of land measuring, more or less, 100 beeghas of standard measurement, bounded on the north by mâl lands of Dugrua village, on the south by the Government lands attached to the Ganges and Darjeeling road, on the east by the small nullah known by the name of the Bishnah Dhar, and on the west by the cultivated lands of village Bodhbati, in the occupation of Rajah Lila Nunda Sing, is required within the aforesaid village of Raj Baili Dugrua, pergunnah Havli, zillah Purneah.

This declaration is made under the provisions of Section 6 of Act X of 1870 to all whom it may concern.

H. L. DAMPIER,
Secy. to the Govt. of Bengal.

[Second Publication.]

DECLARATION.

The 23rd November 1874.—Whereas it appears to the Lieutenant-Governor of Bengal that land is required to be taken up by Government at the expense of the District Road Committee, Fureedpore, for a public purpose, viz. for the construction and repair of part of the Rajbari road starting from Chandpore to Kallyanpore, in pergunnahs Nasibsahi and Kassimnagor respectively, zillah Fureedpore, it is hereby declared that for the above purpose a strip of land passing through the villages marginally noted, and measuring 10,560 yards, more or less, in length, and 26 yards 2 feet, more or less, in breadth, is required in the villages aforesaid.

Chandpore, in pergunnah Nasibsahi.
Barokhadia, in pergunnah Dhuldi.
Maulishpore, Jaypore, and Nizkandi, in pergunnah Dhuldi.
Khankhanapore, in Amirabad, taraf Khankhanapore.
Aladipore, in Dhuldi.
Ijarapara, in Rokonpore.
Dorponaranpore, in Rokonpore.
Kallyanpore, in Kassimnagor.

This declaration is made under the provisions of Section 6 of Act X of 1870 to all whom it may concern.

H. L. DAMPIER,
Secy. to the Govt. of Bengal.

[Second Publication.]

DECLARATIONS.

The 24th November 1874.—Whereas it appears to the Lieutenant-Governor of Bengal that land is required to be taken by Government at the public expense for a public purpose, viz. for a road between Doomka and Jamtarrah, passing through the villages of Mohuadangul, Begaipore, Begaipore Newtola, Dudhance, Amjhar, Manka Chuck, Sukbari, Katoria, Begai, Lakerguri, Charkheta, Kadrasul, Bigkura, Paharidi, Dasodi, Bhurkunda, Forasimal, Palajuri, Nowadi, Thengandi, Bamangaon, Mohundular, Bijnathpore, Chandardi, Rampur, Dhowdaga, Dubrajpore, Jargoni, Asna, Baranosula, Raghonathpore, Rajhud, Newtola, Khongu, Sikari, Falkoria, Manpore, Opparbundhu, Barjuri, Kuramara Nowadi, Chitta, Bhairampur, Tulsidabur, Kuthara, Khairbani, Ghusi Chapati, Barataur, Patagoria, Talibad, Manickpore, Nowadi, Chinnabad, Muchinand Sirsa, district Sonthal Pergunnahs, it is hereby declared that for the above purpose a strip of land measuring, more or less, 45 miles long and 120 feet broad, is required between the aforesaid villages.

This declaration is made under the provisions of Section 6 of Act X of 1870 to all whom it may concern.

Whereas it appears to the Lieutenant-Governor of Bengal that land is required to be taken by Government at the public expense for a public purpose, viz. for a road between Jarmandi and Deogurh, passing through the villages of Jhosugaree, Baidonathpore, Mohesbmarah, Koilaspore, Lehrabwa, Hendalabara, Linenogar Nowadih, Sirsa, Bansdiha, Bank, Ghormara, Mulgaghar, Boliadih, Dummerkan, Chowpo, Ramsinghrai Jote, Agoi, Chalakurum, Kotana Kherukdiha, Nowaree, Nargunge, Taljhuri, Koosma, Buhanga, Joredihа, Choorudiha, Ambapaghu, Pathree, Berajpore, Jamna, Jarmandi Harriburpore,

and Saharamara, district Sonthal Pergunnahs, it is hereby declared for the above purpose a strip of land measuring, more or less, 26 miles long and 120 feet broad, is required between the aforesaid villages.

This declaration is made under the provisions of Section 6 of Act X of 1870 to all whom it may concern.

Whereas it appears to the Lieutenant-Governor of Bengal that land is required to be taken by Government at the public expense for a public purpose, viz. for a road between Godda and Hunsdiha, passing through the villages of Mukhapore, Khejurmoh, Hurrearee, Hunsdiha, Paraya, Kathorri, Punsia, Bhutdiha, and Latha, district Sonthal Pergunnahs, it is hereby declared that for the above purpose a strip of land measuring, more or less, 31 miles long and 120 feet broad, is required between the aforesaid villages

This declaration is made under the provisions of Section 6 of Act X of 1870 to all whom it may concern.

Whereas it appears to the Lieutenant-Governor of Bengal that land is required to be taken by Government at the public expense for a public purpose, viz. for a road between Godda and Burahat, passing through the villages of Rowtarah, Jamjeri, Pipra, Luckhunpaharree, Doie, Pertabpore Simrah, Mohagaon, Lohundia, Dhemupore, Mosudunpore, Pathergama, Sebpore, Pursa, Gurgunda, Niskara Gumerhia, and Boskope, district Sonthal Pergunnahs, it is hereby declared that for the above purpose a strip of land measuring, more or less, 34 miles long and 120 feet broad, is required between the aforesaid villages.

This declaration is made under the provisions of Section 6 of Act X of 1870 to all whom it may concern.

G. TOYNBEE,
for Offg Secy. to the Govt. of Bengal.

[Third Publication.]

DECLARATION.

The 4th November 1874.—Whereas it appears to the Lieutenant-Governor of Bengal that land is likely to be required to be taken by Government at the public expense for a public purpose, viz. for a road from Kamra to Audee, in the villages of Kamra, Dooroora-Gourbazar, and Koondol, pergunnah Doro Mouressor, Lalbazar, pergunnah Nooni, Dukhin, gram, pergunnah Muzkoory, and Hatia, pergunnah Shahazadpore, in zillah Beerbhoom, it is hereby declared that for the above purpose a piece of land measuring, more or less, 10 miles in length, and 40 feet average breadth, is required within the aforesaid villages.

This declaration is made under the provisions of Section 4 of Act X of 1870 to all whom it may concern.

G. TOYNBEE,
for Offg. Secy. to the Govt of Bengal.

[Third Publication.]

DECLARATION.

The 16th November 1874.—Whereas it appears to the Lieutenant-Governor of Bengal that land is required to be taken by Government at the public expense for a public purpose, viz. for the Eastern Bengal Railway, in the village of Koolchara, pergunnah Shahajial, zillah Nuddea, it is hereby declared that four pieces of land, as per boundaries specified below, measuring, more or less, 44 beeghas 3 kottahs and 7 chittacks of standard measurement, are required in the aforesaid village of Koolchara:—

No. 1.—Bounded on the north by lands in the occupation of the Company, and by the lands of Moden Gopal Ghose, Gopal Shek, and Adam Sirdar; on the south by lands belonging to Enatulla Biswas, Shitol Ghose, and Moden Gopal Ghose; on the east by the Eria-Jole, and on the west by lands in the occupation of the Company.

No. 2.—Bounded on the north by lands in the occupation of the Company, and by the lands of Moden Gopal Ghose, Bishonath Ghose, Sonai Mundul, Mohesh Ghose, Moden Biswas, and Beram Biswas; on the south by Moden Gopal Ghose, Ishur Ghose, Ferdelna Koosham Bibee, Ali Ghose, and Beram Biswas; on the east by lands in the occupation of the Company; and on the west by Nobogunga Jole.

No. 3.—Bounded on the north by the lands of Adam Sirdar and Kishta Ghose; on the south by the lands of Adam Sardar and Jonai Biswas; on the east by the lands of Azim Mundul, Goushu Mundul, and Koosham Bibee; and on the west by lands occupied by the Company.

No. 4.—Bounded on the north by the lands of Beram Biswas, Ali Ghose, and Tiluck Ghose; on the south by the lands of Bishonath Ghose; on the east by the lands of the Company; and on the west by the lands of Beram Biswas, Khodabux, and Shonai Mundul.

This declaration is made under the provisions of Section 6 of Act X of 1870 to all whom it may concern.

H. L. DAMPIER,
Secy. to the Govt. of Bengal.

[Third Publication.]

DECLARATION.

The 4th November 1874.—Whereas it appears to the Lieutenant-Governor of Bengal that land is likely to be required to be taken by Government at the public expense for a public purpose, viz. for a road from Mahomedbazar to Mollarpore, in the villages of Mahomedbazar, Kootea, Raypore, Roghoonathpore, and Dencha, pergunnah Nooni, Gunria Pergunnah Dore Mouressor, Gopalnogore, Gonpore. Modian, and Mollorpore, pergunnah Mollorpore, zillah Beerbhoom, it is hereby declared that for the above purpose a piece of land measuring, more or less, 12 miles in length and 40 feet average breadth, is required within the aforesaid villages.

This declaration is made under the provisions of Section 4 of Act X of 1870 to all whom it may concern.

G. TOYNBEE,
for Offg. Secy. to the Govt. of Bengal.

The following orders, issued by the Government of India in the Home Department, are republished for general information :—

No. 2859.—*Notifications.—Public.—Fort William, the 25th November* 1874.—In continuation of Home Department Notification No. 1698, dated 12th June 1874, and in the exercise of the power conferred on him by Section 2 of Act XII of 1874, the Governor-General in Council is pleased to delegate to the Chief Commissioner of Assam, for the purpose of being exercised within the District of Sylhet, the power to appoint to any Revenue jurisdiction a Deputy Collector with the powers and duties referred to in Bengal Regulation IX of 1833, Sections 17, 18, 20 to 24, both inclusive.

No. 864.—*Establishments.—The 27th November* 1874.—The Governor-General in Council is pleased to permit Mr. Hugh D. Sandeman to resign Her Majesty's Bengal Civil Service with effect from the 21st September last.

The following orders, issued by the Government of India in the Financial Department, are republished for general information :—

No. 6838.—*Notifications.—Accounts.—Fort William, the 27th November* 1874.—The Governor-General in Council is pleased to make the following appointments consequent on the retirement of Mr. H. D. Sandeman from the Bengal Civil Service :—

Mr. H. A. Mangles to be Accountant-General, Bengal, but to continue to officiate as Comptroller-General and Head Commissioner of the Department of Issue.

* * * * * * *

No. 6855.—*Separate Revenue.—Customs.—The 27th November* 1874.—In exercise of the powers conferred by Act XVIII, 1870, the Governor-General of India in Council is pleased to exempt, with effect from this date, lac dye exported from British India from the duties of Customs to which it is liable under the Indian Tariff Act, 1871.

The following orders, issued by the Government of India in the Military Department, are republished for general information :—

No. 1089.—*Fort William, the 24th November* 1874.—The undermentioned Officers are permitted to proceed to Europe on furlough on private affairs :—

* * * * * * *

Surgeon Major James Fownes Norton Wise, M.D., of the Medical Department, for one year, under Rule IX of the Regulations of 1868.

Major Robert Durie Osborn, of the Bengal Staff Corps,—for two years, under Rule IX of the Regulations of 1868.

No. 1092.—*Erratum.*—In G. G. O. No. 1076 of 1874, notifying the grant of extensions of leave to certain Officers, the following periods are to be inserted opposite to their names :—

* * * * * * *

Surgeon R. H. Stevens,—Six months, sick certificate.
Order books to be corrected accordingly.

No. 1104.—*The 26th November* 1874.—The following regimental order, issued to the Calcutta Volunteer Rifle Corps, is confirmed :—

Dated the 2nd November 1874.—Appointing Sergeant William Greenway Beveridge* to be Lieutenant, to complete the establishment.

* *Subject to the Officer passing an examination in drill.*

RIVERS THOMPSON,
Secy. to the Govt. of Bengal.

JUDICIAL DEPARTMENT.

No. 3354C.S.

The 27th November 1874.—Mr. Krishna Gobind Gupta, Assistant Magistrate and Collector, Backergunge, is vested with the powers of a Magistrate of the Second Class.

Baboo Peary Lall Sen, Assistant Surgeon at Baraset, is appointed to be an Honorary Magistrate in the district of the 24-Pergunnahs, and is vested with the powers of a Magistrate of the Third Class, *vice* Assistant Surgeon Koylash Chunder Chatterjee, who has left the district.

The 30th November 1874.—Baboo Shew Sunker Sohai is appointed to act as Moonsif of Begoo Serai, in the district of Bhagulpore, during the absence, on leave, of Moulvie Mahomed Noorool Hossein, or until further orders.

Mr. Harry Lee, who has, under separate orders of this date, been appointed to be an Assistant Magistrate and Collector in Burdwan, is vested with the powers of a Magistrate of the Third Class.

The 1st December 1874.—The following promotions of Subordinate Judges and Judges of Small Cause Courts, *vice* Mr. J. S. Bell, deceased :—

To the First Grade.

Baboo Digumber Biswas.

To the Second Grade.

Baboo Gobind Chunder Sandyal.

To the Third Grade.

Baboo Nobin Chunder Ghose.

Mr. Frederick Beatson Taylor, C.S., who has, under separate orders of this date, been appointed to be an Assistant Magistrate and Collector in the Nuddea district, is vested with the powers of a Magistrate of the Third Class.

In supersession of the orders of the 13th March 1874, Baboo Bhoobuneshur Sing, Deputy Magistrate and Deputy Collector, Maldah, is vested with the powers of a Magistrate of the Second Class.

Mr. Cecil Michael Wilfred Brett, who has, under separate orders of this date, been appointed to be an Assistant Magistrate and Collector in Dinagepore, is vested with the powers of a Magistrate of the Third Class.

RIVERS THOMPSON,
Secy. to the Govt. of Bengal.

[First Publication.]

NOTIFICATION.

The 1st December 1874.—Under Sections 2 and 5 of Act VI (B.C.) of 1868 (The District Towns' Act), it is hereby notified that from the 1st April 1875 the provisions of the Act shall be in force in the towns of Jhalokati and Nalchitti, in the district of Backergunge, within the limits specified below :—

Town of Jhalokati.

Bounded on the north by the villages of Chandkhali and Jhalokati; on the east by the Gumdham Khal; on the south by the Mohadipur river, and on the west by the village of Kefailnagar.

Town of Nalchitti.

Bounded on the north by the Nalchitti river; on the east by the lands of Khoja Khali village; on the south by the village of Nandikhali, and on the west by the police station of Nalchitti.

Under Section 21 of the Act it is hereby declared that the estimates to be prepared for the towns under Sections 14 and 15 of the Act shall be prepared as soon as possible after the 31st day of December 1874, and that the assessment to be made under the provisions of the Act shall in these towns first take effect from the 1st April 1875.

Under Section 41 the Magistrate of the district is appointed to be a permanent member and Chairman of the town committee of the towns.

RIVERS THOMPSON,
Secy. to the Govt. of Bengal.

[First Publication.]

NOTIFICATION.

The 28th November 1874.—Under Section 3 of Regulation I of 1872 (Sonthal Pergunnahs' Settlement Regulation, the Lieutenant-Governor is pleased to declare that Section 34 of Act V of 1861 shall have force and effect in the Sonthal Pergunnahs, and to direct that its provisions be enforced in the towns named below:—

Deoghur.	Modhupore.
Rohinee.	Pateole.
Keron.	

RIVERS THOMPSON,
Secy. to the Govt. of Bengal.

[First Publication.]

NOTIFICATION.

The 30th November 1874.—Under the powers vested in him by Section 3 of the Regulation styled the Sonthal Pergunnahs' Settlement Regulation, the Lieutenant-Governor is pleased to direct that Act VI of 1868 of the Bengal Council, called the District Towns' Act, shall have force and effect in the Sonthal Pergunnahs.

2. The provisions of the said Act VI (B.C.) of 1868 have been extended to the town of Deoghur, in those pergunnahs.

RIVERS THOMPSON,
Secy. to the Govt. of Bengal.

[First Publication.]

NOTIFICATION.

The 25th November 1874.—Under the provisions of Section 1 of Act IV (B.C.) of 1873, the Lieutenant-Governor is pleased to direct that from 1st of January 1875 all births and all deaths occurring within the limits of the town of Naraingunge, in the district of Dacca, shall be registered.

For the purposes of this Act, the boundaries of the said town of Naraingunge shall be the same as those specified in the Government Notification dated the 3rd March 1869, published in the *Calcutta Gazette* of the 10th idem, for the purposes of Act VI (B.C.) of 1868.

From and after 1st January 1875 the whole of Act IV (B.C.) of 1873 shall apply to the entire area above defined.

RIVERS THOMPSON,
Secy. to the Govt. of Bengal.

[Second Publication.]

NOTIFICATION.

The 21st November 1874.—*The following Revised Rules for the Election of Municipal Commissioners in the Town of Serampore, sanctioned by the Lieutenant-Governor under Section 1 of Bengal Act II of* 1873, *are published for general information. They will come into effect immediately.*

Number of elective Commissioners.

1. THERE shall be eighteen Municipal Commissioners for Serampore, of whom fifteen shall be elected by the rate-payers and three shall be appointed by the Lieutenant-Governor.

Qualification of candidates.

2. Any man of full age who is a resident within municipal limits, or within three miles thereof, who is himself a rate-payer, who can read and write, and who has never been convicted of a non-bailable offence, may be proposed for election.

3. The municipal jurisdiction of Serampore shall be divided into three quarters or wards, which shall return members as follows:—

In Serampore, with Chattra and Bullubpore ..	9
„ Konnagar	3
„ Risherah and Mohesh	3
Total ..	15

Notice of candidature.

4. Any two rate-payers may nominate a candidate and may inform the sub-divisional officer of his candidature on any date not later than the last day of February. The sub-divisional officer shall ascertain if the candidate accepts the nomination and is qualified under the rules; and if so, he shall notify such candidature at the sub-divisional cutcherry, and at one or more police-stations and school-houses in the town, as he may see fit. Such notification shall state the name, residence, and qualification of the candidate.

5. If any rate-payer object to the eligibility of any candidate, he may, on some date not later than the 6th March, notify such objection in writing to the sub-divisional officer, who shall hear and finally decide any question of eligibility. On the 10th March the final list of candidates shall be notified at the sub-divisional cutcherry, and in at least one conspicuous place in each quarter.

Objection against candidates.

6. The Municipal Commissioners shall appoint a sub-committee of three of their number to assist the sub-divisional officer in carrying out the following rules regarding elections.

Election sub-committee of Commissioners.

The sub-divisional officer shall decide on what day, not later than the 25th March, and at what places in the town, the poll shall be held; and he shall notify such decision at the sub-divisional cutcherry, and in at least one place in each quarter.

Time and place of polling.

7. As soon as possible after the publication of these rules, the sub-divisional officer shall prepare a list of all the persons who paid any rate on houses or lands in each ward during the year ending on the 31st December next preceding. A copy of the list shall be exposed to view at the sub-divisional and at the municipal office, and a copy of so much of the list as relates to each quarter in some police-station, school-house, or other accessible public place in each quarter of the town. All persons mentioned in the list shall be entitled to a vote in the election of Municipal Commissioners for the ward.

List of electors.

8. No rate-payer shall have a vote for more than one person or in more than one ward.

Number of votes.

9. Votes shall be recorded by such polling clerks as may be appointed by the Chairman of the Commissioners. There shall be at least one polling clerk for each polling place, who shall stay at the polling place for such hours as the sub-divisional officer may fix on the day of the poll. Each rate-payer who desires to record his vote shall attend at the polling place, and shall state his name and residence; the polling clerk shall verify from the list of voters of the quarter whether the intending voter is entitled to a vote for that quarter; and if he is so entitled, he shall record his vote against the rate-payer's name in the list of electors for the ward. The election sub-committee of the Commissioners shall, acting under the sub-divisional officer's instructions, make such arrangements as they may see fit for identifying voters in cases of doubt, and in any case of doubt as to the validity of a vote, or as to the identity of a voter, the decision of the sub-committee and the sub-divisional officer shall be final.

Recording of votes.

Identification of voters.

10. At sunset on the day of the poll, the poll shall be closed, and the registers of the polling clerks shall be scrutinised by the sub-divisional officer and the election sub-committee, whose decision upon any doubtful points shall be final. The candidates who may stand highest on the poll of their quarter shall be declared to be duly elected.

Scrutiny of poll registers.

11. The result of the poll shall be notified at the sub-divisional cutcherry and in each ward, and shall be reported to Government for publication in the *Gazette*. The candidates declared to be duly elected shall hold office from the 1st April next succeeding the day of their election.

Membership to commence.

12. The cost of erecting temporary sheds, of paying polling clerks, or taking any other necessary action under these rules, shall be paid by the Commissioners out of the municipal fund.

Cost of municipal elections.

RIVERS THOMPSON,
Secy. to the Govt. of Bengal.

[Third Publication.]

NOTIFICATION.

The 11th November 1874.—In supersession of the Notification of the 13th May 1869 (published in the *Calcutta Gazette* of the 19th idem), it is hereby notified that the boundaries of the town of Balasore, in the district of Balasore, for the purposes of Act VI (B.C.) of 1868, are as follow :—

North.—The southern slope of the distillery road, from the Orissa Trunk Road to the boundary of the Manikhamb village; thence the western boundary of that village to the Nuniajuri river; thence the Nuniajuri river to its junction with the Burabhalong river; thence the Burabhalong river.

East.—The French settlement.

South.—A line drawn from the south-west corner of the French settlement to the Chandipore road at the entrance to Sunhut, and thence along the revenue boundaries of the following villages :—

Sunhut.	Makalpore.	Krushnaraipore.
Mansing Bazar.	Byramnagar.	Parhuahpada.

West.—The Orissa Trunk Road.

RIVERS THOMPSON,
Secy. to the Govt. of Bengal.

[Third Publication.]

NOTIFICATION.

The 13th November 1874.—The Lieutenant-Governor is pleased to direct the substitution of the following for Rule 78 of the Rules regulating labor transport under Act VII (B.C.) of 1873, published in the *Calcutta Gazette* of the 21st January 1874. The new rule will come into operation on the 1st January 1875.

Rule 78.—Emigrants and their dependents, if any, whether under the Act or not, proceeding to a labor district, shall not be embarked on a vessel carrying more than twenty persons without a pass from the Embarkation Agent, which pass, however, shall not be granted until the Medical Inspector has thoroughly satisfied himself, in the first instance by simple inspection, of their freedom from any serious communicable disease, or anything else which would render them disagreeable or dangerous to others on board; and further, by careful medical observation for a period of fully *four* clear days, or 96 hours of their freedom from latent cholera. For the purposes of such medical observation, the Medical Inspector shall require the persons interested in such emigrants and their dependents to establish suitable *observation depôts*, distinct and apart from the *embarkation depôts* of licensed contractors, and shall in regard to them exercise the same powers as are vested in him in connection with the control and supervision of embarkation depôts.

RIVERS THOMPSON,
Secy. to the Govt. of Bengal.

[First Publication.]

DECLARATION.

The 26th November 1874.—Whereas it appears to the Lieutenant-Governor of Bengal that land is required to be taken by Government at the public expense for a public purpose, viz. for the Parki police outpost at the village of Dootkoomra, in the district of Chittagong, it is hereby declared that for the above purpose the plots of land measuring in the aggregate 1 mughi kanee, more or less, are required within the aforesaid village of Dootkoomra.

Boundaries.	Kanee.	Gundah.	Kora.
Bounded on the west and south by Amina Bibi and Hari's jote land; on the east by Gouri Charan's tank, and on the north by Hari and Hanif's ryoti land, belonging to Taraf R. D. Barros, and included in survey plot No. 1043	0	8	3
Bounded on the south by survey plot No. 1043; on the east by Gouri Charan's tank; on the north by Shumsher Ali's road; on the west by Hanif's jote land belonging to mehal Noabad, taluq Bodol Bibi, Manik Bibi, and others, and included in survey plot No. 1049	0	8	1
Bounded on the east by survey plot No. 1049; on the north by Shumsher Ali's road; on the west by Hanif's jote land, and on the south by Amina Bibi's jote land belonging to mehal Noabad, taluq Bodol Bibi, Manik Bibi, and others, and included in survey plot No. 1050			
Total ...	1	0	0

This declaration is made under the provisions of Section 6, Act X of 1870, to all whom it may concern.

RIVERS THOMPSON,
Secy. to the Govt. of Bengal.

PUBLIC WORKS DEPARTMENT.—BENGAL.

ESTABLISHMENT.

The 24th November 1874.

No. 411.—*Leave of Absence.*—Mr. J. A. Price, Assistant Engineer, Second Grade, attached to the First Calcutta Division, for three months, on medical certificate, under Supplement F, Section 3 of the Civil Leave Code, in addition to that already granted* to him.

* Bengal Government, Public Works Department, Notification No. 217, dated the 27th June 1874.

No. 412.—*Notification*—Captain F. G. Oldham, R.E., Deputy Controller of Public Works Accounts, Bengal, rejoined the Central Office of Accounts, Bengal, on the 17th November 1874, before noon.

The 26th November 1874.

No. 413.—*Leave of Absence.*—Mr. J. W. Johnson, Assistant Engineer, First Grade, Officiating Executive Engineer, Dacca district, is allowed privilege leave for one month and six days, under Chapter VI, Section 21, of the Civil Leave Code, with effect from the 24th October 1874.

No. 414.—Mr. D. Wren, Sub-Engineer, Third Grade, attached to the Purneah district, is allowed privilege leave for three months, under Supplement F, Section 12 of the above Code.

No. 415.—Baboo Harran Chunder Bose, Overseer, First Grade, attached to the North Bhagulpore Special Division, for two months, on medical certificate, under Supplement F, Section 3 of the above Code, in addition to the privilege leave already granted* to him.

* Bengal Government, Public Works Department, Notification No. 385, dated the 4th November 1874.

CIVIL BUILDINGS.

The 27th November 1874.

No. 416.—*Declaration under Section* 6 *of Act X of* 1870 *of the Government of India.*—Whereas it appears to the Lieutenant-Governor of Bengal that land is required to be taken by Government at the public expense for a public purpose, viz for the construction of a Distillery at the sub division of Moonsheegunge, in the district of Dacca, it is hereby declared that for the above purpose a piece of land measuring, more or less, 6 beeghas 8 cottahs 14 dhoors of standard measurement, bounded on the north by the khal which runs to south of the sub-divisional record-office; west by the khal to east of the school compound; and south and east by paddy-fields, is required within the aforesaid sub-division of Monsheegunge.

2. This declaration is made, under the provisions of Section 6 of Act X of 1870, to all whom it may concern.

The 30th November 1874.

No. 417.—The following order, issued by the Government of India, Military Department, is republished for information :—

No. 1108 *of* 1874.—The undermentioned Officer has reported his return from England :—
Major G. S. Hills, of the Royal Engineers,—date of arrival at Bombay, 28th October 1874 (date of departure on furlough, 18th March 1872).

The 30th November 1874.

No. 418.—The following order, issued by the Government of India, Public Works Department, is republished for information :—

No. 624, *dated the 25th November* 1874.—Mr. J. R. Bagley, Assistant Engineer, Third Grade, Central Provinces, having passed the examination prescribed in Public Works Department Code, Chapter II, Section 4, paragraphs 17—19, is promoted to the Second Grade with effect from the 1st March 1874.

J. E. T. NICOLLS, *Colonel*, R.E.,
Secretary to the Govt. of Bengal, P. W. D.

IRRIGATION.

ESTABLISHMENT.—NOTIFICATIONS.

The 30th November 1874.

No. 401.—*Transfer.*—Mr. R. J. Beckwith, Overseer, First Grade, from the Kurumnassa to the Buxar Division, which he joined on the afternoon of the 18th November 1874.

No. 402.—*Notification.*—Mr. J. P. Scotland, Assistant Engineer, Second Grade, passed the colloquial examination in Hindustance on the 28th instant.

No. 403.—*Leave.*—Baboo Nilmadhub Deb, Accountant, Third Grade, Kurumnassa Division, is granted privilege leave for three months, under Section 12, Supplement F of the Civil Leave Code.

No. 404.—Mr. S. Street, Supervisor, First Grade, Arrah Division, is granted sick leave for one month, under Section 3, Supplement F of the Civil Leave Code, with effect from 21st October 1874.

No. 405.—*Notifications.*—It is hereby notified that the Eastern Sone Survey Division has been amalgamated with the Eastern Sone Division of the Sone Circle.

No. 406.—Serjeant C. J. Clarke, Overseer, First Grade, Eastern Sone Division, having returned on the forenoon of the 20th ultimo from the one month's privilege leave granted him on the 23rd of September last, the unexpired portion of his leave is cancelled.

No. 407.—*Declaration.*—Whereas it appears to the Lieutenant-Governor of Bengal that land is required to be taken by the Government at the public expense for a public purpose, viz. for the construction of a canal to be called the Behiya Branch Canal, and of a distribution channel taking off from and running parallel to or along or near to the right side of the said canal, and of works in connection with the said Canal and distributary, it is

hereby declared that for the above purposes a strip of land measuring about 31 miles in length by from 40 to 650 feet in width, more or less, commencing from or about the 27th mile of the Arrah Canal in mouzah Danwar, pergunnah Danwar, and ending in or near mouzah Jangal Dawa, pergunnah Behiya, all in zillah Shahabad, passing through or near in pergunnah Danwar, mouzah Danwar; in pergunnah Piru, mouzahs Bihta, English Bihta, Saidanpur, Pranpur, Turarhi, Barkagañw, Bipra Dihri, Amaru-an, Bagsanda, Kush Dihra, Saidha, Nunar, Govind Dihri, Kalyanpur, Ibrahimpur, Ujain Dihri, Lahrabad, Jangal Mahal, Jamu-añw, Saniya, Bamwar, Murohi; in pergunnah Behiya, mouzahs Dalip-pur, Mitha Basauna, Jagadispur Hetampur, Tulshipur, Jangal Dawa, Jamu-añw, all in zillah Shahabad, and in all containing 825 acres, more or less, is required. The land plans of the said branch canal, right parallel distributary, and connected works, may be seen in the office of the Executive Engineer, Arrah Division, at Arrah.

This declaration is made in modification of Declaration No. 12 of the 6th January 1873, published at page 81 of the *Calcutta Gazette* of the 8th January 1873, and of declaration No. 382 of the 5th November 1874, published at pages 1664 and 1665 of the *Calcutta Gazette* of the 11th November 1874, under the provisions of Section 6, Act X of 1870, to all whom it may concern.

G. A. SEARLE, *Lt.-Col.*, R.C.,
for Offg. Jt.-Secy. to the Govt. of Bengal,
in the P.W.D., Irrigation Branch.

JAIL DEPARTMENT.

No. 10693.—*Notifications.—Alipore, the 26th November* 1874.—Surgeon Major B. Simpson took charge of the Meetapore Jail from Surgeon Major B. Smith on the forenoon of the 16th instant.

No. 10694.—Mr. J. E. A. Eyre took charge of the Bhagulpore Central Jail from Mr. J. W. Badcock on the afternoon of the 13th instant.

No. 10695.—Assistant Surgeon Koylash Chunder Chatterjee took charge of the Noakholly Jail from Baboo Udoy Chand Dutt, Civil Medical Officer, on the afternoon of the 4th instant.

No. 10838.—*The 30th November* 1874.—Mr. R. F. Rampini took charge of the Dacca Jail from D. R. Lyall on the forenoon of the 18th November 1874.

S. S. LYNCH,
Deputy Inspector-General of Jails, Bengal, in charge.

HIGH COURT NOTICES.

Orders by the High Court of Judicature at Fort William in Bengal.

NOTIFICATION.

LEAVE OF ABSENCE.

The 23rd November 1874.—The unexpired portion (one day) of the leave granted to Baboo Romanath Seal, Moonsif of Gungajulghatty, District West Burdwan, by the Court's order No. 2439, dated 15th September last, under Section 21, Chapter VI of the Civil Leave Code, is cancelled.

The privilege leave of absence for two months granted to Baboo Juggut Bundhoo Dutt, Moonsif of Noakholly, District Tipperah, by the Court's order No. 2715, dated 31st October last, under Section 21, Chapter VI of the Civil Leave Code, is cancelled.

The 27th November 1874.—The unexpired portion of the leave granted to Baboo Abinash Chunder Mitter, First Moonsif of Midnapore, by the Court's order No. 2681, dated 7th October 1874, under Section 21, Chapter VI of the Civil Leave Code, is cancelled.

Baboo Kalee Churn Chatterjee, Moonsif of Noakholly, District Tipperah, is allowed sick leave of absence for six weeks, under Section 3, Supplement F of the Civil Leave Code, in extension of the Dusserah leave granted to him by Court's order No. 2251, dated the 24th August 1874. The entire period of his leave, including Dusserah, will, under Section 14 of the above Supplement, be treated as leave on medical certificate.

Syed Shah Golam Shuruff, 1st Sudder Moonsif of Purneah, is allowed leave of absence without allowances for one month, under Section 9, Supplement F of the Civil Leave Code, in continuation of the leave granted to him by Court's order No. 2439, dated the 12th September 1874, read with No. 2474, dated 15th September 1874.

The 30th November 1874.—Moulvie Abdul Khalik, Moonsif of Bazitpore, District Mymensingh, is allowed sick leave of absence for three months, under Section 3, Supplement F of the Civil Leave Code.

Baboo Amrito Lall Paul, B.L., Second Moonsif of Satkhirah, District 24-Pergunnahs, is allowed privilege leave of absence for two months, commencing from the 15th October 1874, under Section 21, Chapter VI of the Civil Leave Code.

By order, &c,

HIGH COURT, *the 30th November* 1874. H. J. S. COTTON, *Offg. Registrar.*

High Court Original Side.

THE following Rule, made by the High Court of Judicature at Fort William in Bengal, having received the sanction of the Governor-General of India in Council, is now published.

By order,

The 27th November 1874. C. T. DAVIS, *Offg. Registrar.*

It is ordered that the following items be inserted at the end of the fifth Schedule to the Rules of the High Court which came into effect on the 9th of March 1874:—

[Process of other Courts.]

9. For serving or executing process specified in this schedule as herein provided.

10. For serving every notice, summons to a witness, and other judicial process not specified in this Schedule.

	European Bailiff. Rs. A. P.	Native Bailiff. Rs. A. P.
For each person served ...	2 0 0	1 0 0

R. COUCH.
F. B. KEMP.
LOUIS S. JACKSON.
J. B. PHEAR.
A. G. MACPHERSON.
C. PONTIFEX.

W. MARKBY.
W. AINSLIE.
E. G. BIRCH.
G. G. MORRIS.
R. C. MITTER.
W. F. MCDONELL.

Filed 22nd August 1874.

In the High Court of Judicature at Fort William in Bengal, Ordinary Original Criminal Jurisdiction.

NOTICE.

THE following dates of the Criminal Sessions for 1875 are published for general information:—

No. of Sessions.	Day of the week.	Date.
1st	Tuesday	12th January.
2nd	Monday	22nd February.
3rd	Monday	5th April.
4th	Wednesday	5th May.
5th	Monday	7th June.
6th	Monday	12th July.
7th	Thursday	12th August.
8th	Thursday	16th September.
9th	Wednesday	1st December.

By order of the Hon'ble the Chief Justice,

The 1st December 1874. C. C. MACRAE, *Clerk of the Crown.*

TREASURY NOTICE.

DEPUTY COLLECTOR BABOO BHOOBUN MOHON RAHA resumed charge of the Fureedpore Treasury on the afternoon of the 16th instant, and authorized to draw bills on other Treasuries.

F. R. COCKERELL, *Commissioner.*

DACCA COMMR.'S OFFICE, CAMP FUREEDPORE, the 24th November 1874.

NOTIFICATION.

Fort William, the 18th October 1874.

BURMAH.		MADRAS.	
2-maund bags ...	2,11,500	2-maund bags ...	69,750
1 " " ...	35,000		

No. 1.—NOTICE is hereby given that sales by public auction of the Government rice marginally noted will be held at the opium sale-rooms near the Office of the Board of Revenue, as follows:—

	BURMAH.		MADRAS.
	About one-maund bags.	About two-maund bags.	About two-maund bags.
On Monday the 16th November	.....	62,000	18,000
" " 7th December	20,000	59,250	12,250
On Tuesday the 29th December	.....	80,000	.....
On Monday the 18th January 1875	15,000	10,250	39,500
	35,000	2,11,500	69,750

The following are the conditions of the sale:—

1. The sale shall commence at the hour of 11 A.M. of the day fixed, and shall not be continued after the hour of 5 P.M.

2. Each lot shall contain 1,000 bags, of an average weight, as ascertained by examining and weighing, in the presence of intending purchasers, a percentage of at least 100 bags of each description of rice, on days (at least ten days previous to day of sale) to be fixed by public advertisement. The average nett weight thus ascertained will be declared at time of sale, and will also be notified in the *Exchange Gazette* for two days previously.

3. The bids must advance Rs. 10 at a time.

4. Intending purchasers will have an opportunity of inspecting samples of the rice at the office of the undersigned on any day previous to the sale, between the hours of 11 A.M. and 3 P.M., and of examining its quality and condition in the godowns on the days to be fixed by public advertisement for testing the average weight of the bags to be sold.

5. A currency note for Rs. 100 shall be taken as a deposit on each lot from the purchaser in the sale-room, before the lot is registered in the sale-book, and such note shall be considered part of the 20 per cent. deposit referred to in paragraph 6.

6. A deposit of 20 per cent. of the price of the rice purchased must be paid into the Bank of Bengal by each purchaser as a deposit the day after the sale.

7. Within three days after making the deposit of 20 per cent., the remainder of the price must be paid into the Bank of Bengal, or the first deposits will be forfeited.

8. Payment in full may be made at any time within four days after the sale.

9. Application for delivery orders are to be made to the undersigned, and such orders will be issued according to priority of application; but no delivery order shall be issued, or application for the same be entertained or recorded, until the full amount of purchase-money shall have been paid. Delivery orders shall specify the dates on which delivery is to be taken, and these dates will be fixed, as far as practicable, with reference to the wishes of purchasers; but rice not taken delivery of on the date or dates named in the order, shall remain in the godown until all subsequent orders of same sale shall have been satisfied; nor shall the purchaser have any claim upon Government in respect of such delayed delivery.

10. Delivery in full must be taken within thirty days of date of sale, or the amount deposited shall be forfeited.

11. The buyer must satisfy himself in every respect as to the quality, description, and weight of the rice before the day of sale. No subsequent complaints or reclamations will be admitted.

12. The Officer superintending the sale on the part of Government is empowered to reject at his discretion the bid of any individual, unless such individual shall, on demand, tender at the time a deposit, either in Government of India Notes, Bank of Bengal receipts, or Government securities, of a sum equal to 20 per cent. of his bid.

13. Any further information respecting weight, description, or quality of the rice advertised for sale, that may be desired, will be furnished on application to the undersigned.

14. The undersigned reserves to himself the right of altering the dates of sales should circumstances render it expedient, and of withdrawing any unsold lot.

39, STRAND, CALCUTTA,
The 18th October 1874.

J. GRAHAM, *Major, on Special Duty.*

OPIUM NOTIFICATION.

No. 1112B.

NOTICE is hereby given that the Twelfth or last Sale of Opium, the provision of 1872-73, will be held at the Government Opium Sale-Room, No. 2, Bankshall Street, on Thursday, the 3rd December 1874, at 11 A.M., and will comprise 3,750 chests, viz.—

	Chests.
Behar Opium	2,185
Benares „	1,565
Total ...	3,750

2. The general conditions of the sale now advertised will be the same as usual; they may be ascertained by reference to the Notification issued on the 8th November 1873, and published in the *Government* and *Exchange Gazettes*, or on personal application at the Office of the Board of Revenue.

3. The latest dates for deposit and clearance will be the 8th and 18th December respectively, that is to say, no Bank of Bengal Receipts, Government Promissory Notes, or other public Securities, that may be tendered for deposit in redemption of Promissory Notes given by purchasers in the Sale-room, will be received after 4 P.M. of Tuesday, the 8th December 1874, and no Bank of Bengal Receipts in full payment of lots will be accepted after 4 P.M. of Friday, the 18th December 1874.

By order of the Member in charge,
W. H. GRIMLEY, *Offg. Secretary.*

BOARD OF REVENUE, L. P., FORT WILLIAM, the 27th October 1874.

OPIUM NOTIFICATION.

No. 1199B.

	Chests.	Chests.
BEHAR.		
Reserve of 1872-73 ...	534	
Supply from 1873-74 ..	25,266	
		25,800
BENARES.		
Reserve of 1872-73 ...	260	
Supply from 1873-74...	18,940	
		19,200
Total ...		45,000

NOTICE is hereby given that the Provision Opium to be brought forward for sale by public auction in the year 1875, will consist of 25,800 chests of Behar and 19,200 chests of Benares Opium, being of the two seasons 1872-73 and 1873-74, in the proportions marginally noted. The sales will be held on or about the dates specified below. The Member in charge of the Opium Department, however, reserves to himself the right of altering these dates should circumtances render it expedient to do so.

DATES.	Behar, about Chests.	Benares, about Chests.	Total, about Chests.
On or about Monday, 4th Jan. 1875 ...	2,150	1,600	3,750
On or about Thursday, 4th Feb. „ ...	2,150	1,600	3,750
On or about Thursday, 4th Mar. „ ...	2,150	1,600	3,750
On or about Monday, 5th April „ ...	2,150	1,600	3,750
On or about Wednesday, 5th May „ ...	2,150	1,600	3,750
On or about Friday, 4th June „ ...	2,150	1,600	3,750
On or about Wednesday, 7th July „ ...	2,150	1,600	3,750
On or about Thursday, 5th Aug. „ ...	2,150	1,600	3,750
On or about Monday, 6th Sep. „ ...	2,150	1,600	3,750
On or about Friday, 1st Oct. „ ...	2,150	1,600	3,750
On or about Thursday, 4th Nov. „ ...	2,150	1,600	3,750
On or about Friday, 3rd Dec. „ ...	2,150	1,600	3,750
Total ...	25,800	19,200	45,000

The following are the conditions of sale:—

1. The Opium will be sold for exportation by sea only, and no certificate will be granted except to cover such export.

2. The Opium will be ordinarily offered for sale at an upset price of Rs. 800 per chest, and sold to the highest bidder above that price, except under the circumstances for which provision is made by Clause 12 of these Conditions of Sale. The bids must advance by Rs. 5 at a time.

3. The sale shall commence at the hour of 11 A.M. of the day fixed by previous notification, and shall not be continued after the hour of 5 P.M.; but if at that hour any of the lots advertized for sale shall remain unsold, the sale may, at the discretion of the Member in charge, be resumed on the next day following (not being Sunday or a public holiday), at the hour of 11 A.M., and so on until the whole of the remaining lots are disposed of; or, if

the whole quantity advertized shall not be sold on the day appointed, the Member in charge may dispose of the lots which remain on hand at a future sale.

4. Each lot shall contain five chests.

5. A Promissory Note for a sum, calculated according to the scale noted in the margin, shall be taken as a deposit on each lot from the purchaser in the sale-room, and before the lot is registered in the sale book, and all such Promissory Notes shall be redeemed on the part of the purchasers at this Office by Bank of Bengal receipts, or by substitution of other public securities of the Government of India, on or before 4 o'clock in the afternoon of the fifth day after the sale: or on the other hand, failing such redemption by the time aforesaid, then the lot or lots for which no Bank of Bengal receipts, or deposit of other public securities as aforesaid shall have been delivered in, shall be resold at such time or times and under such conditions of re-sale as the Member in charge shall see fit; and all losses and expenses whatsoever attending such re-sale shall be borne and paid by the defaulters, whilst any profit accruing from such re-sale shall be forfeited to Government.

DEPOSIT.

When the amount bid is less than Rs. 1,200 per chest, Rs. 200 per chest.

On bids of Rs. 1,200 and upwards, but less than Rs. 1,600 per chest, Rs. 300 per chest.

On bids of Rs. 1,600 and upwards, but less than Rs. 2,000 per chest, Rs. 400 per chest.

And so on, Rs. 100 being added to the deposit for every bid additional, to the extent of Rs. 400.

6. The Promissory Notes taken on the day of sale under the last-mentioned condition, if remaining unredeemed at 4 o'clock of the fifth day following the day of sale, will be placed in the hands of the Solicitor to the Government for realization in such manner as to him shall seem fit.

7. No tender of money, Bank of Bengal receipts, or public securities, on account of Opium upon which the prescribed deposit may not have been made before 4 o'clock of the fifth day following the day of sale, will be afterwards accepted.

8. The Opium advertised for sale shall be paid for not later than by 4 o'clock of the fifteenth day from the day of sale, and in case any lots of such Opium shall not be so paid for and adjusted, then the cash deposit made under the fifth Condition or any public securities that may have been deposited on account of such lots or chests, shall be forfeited, and the Opium shall be disposed of on account of Government at such time and in such manner as the Member in charge shall think fit, and the first purchaser shall further be required to make good any loss or difference of price between that obtained at the re-sale and the amount at which the Opium was first purchased, forfeiting all advantages that may arise from such re-sale.

9. Purchasers taking out certificates or orders for the delivery of Opium after making full payment as above prescribed, shall have the option of naming the number of lots of their purchase, which they may desire to be included in each certificate or order; and it is to be clearly understood that the certificates or orders so taken out shall be considered final, and not afterwards changeable for other certificates of orders authorizing the delivery of single lots, or of a different number of lots or chests, whether more or less, than the number of lots or chests originally required to be included in each certificate or order.

10. No deposit of public securities under the fifth of the present Conditions will be received in this Office except from the party recorded as the purchaser in the sale book or his anthorized Agent. The receipt for deposit of public securities will be granted only in the name of such purchaser, and the securities so deposited will be returned when payment in full has been made by the said purchaser or his order.

11. The officer superintending the sale on the part of the Government is empowered to reject, at his discretion, the bid of any individual, unless such individual shall, on demand, tender at the time a deposit either in Government of India Notes, Bank of Bengal Receipts, or Government Securities, a sum equal to the amount for which a Promissory Note would otherwise be taken under the fifth of these Conditions.

12. With a view to prevent fictitious biddings designed to obstruct the sale, it is hereby notified that the officer of Government superintending the sale shall be competent, at any time during the sale, to withdraw any unsold lot, and immediately to put it up again for sale at a maximum upset price, diminishing the same gradually until a bid is obtained, and the first *bonâ fide* bidder for a lot after it has been offered for sale in the mode here described shall be held and declared to be the purchaser of the said lot, and the officer of Government superintending the sale shall also be competent to dispose, in the same manner, of as many of the subsequent lots as he may think proper, provided always that no lot shall be sold below the minimum price of Rs. 800 specified in the second of these Conditions.

13. The purchaser of any lot shall have the option of naming and purchasing in immediate succession, at the same price and under the same conditions, any number of lots of the same agency Opium not exceeding altogether twenty-five lots, provided always that there remain a sufficient number of lots of the Opium to complete the said twenty-five.

14. In the event of any dispute or difference touching or concerning any matter or question arising out of the sale of the Opium included in this notification, or adjustment of the account thereof, the same shall and may be tried and decided in the High Court of Judicature at Fort William in Bengal.

15. The following papers will be exhibited for inspection on the day of sale, or may be seen previously to that date by personal application at the Office of the Board of Revenue:—No. 1, certificate of the Opium advertized for sale; No. 2, report of the examination of such Opium.

16. The public are hereby informed that, in providing the investment of the Behar and Benares Opium for the year 1873-74, the same precautions have been taken as those which have been observed during past years—to have the drug procured and sent down in a pure state, to have only the prescribed quantity of leaves used in forming the cakes, and to have the due proportion of Opium put into each cake. An account of the weight of the drug when packed at Behar and Benares, and a statement of the average weight of the chests, indiscriminately taken for the purpose of comparison from the despatches on arrival at Calcutta, may be seen on personal application at the Office of the Board of Revenue.

17. Any further information respecting weight or quality of the Opium advertized for sale that may be desired by parties connected with the trade will, as heretofore, be furnished to them on personal application at the Office of the Board of Revenue. But, in accordance with established usage, under no circumstances will the Member in charge entertain or recognize any claim to compensation for loss from any alleged deficiency of weight, abstraction of Opium, or adulteration of the drug, which may be preferred on reference to chests after the sale and delivery of the Opium for shipment.

18. It is hereby further notified that under the 6th Article of the Convention between Great Britain and France, dated the 7th March 1815, quoted below, the Agents in India of the French Government, or persons duly appointed by them, are entitled to demand that out of the quantities of Behar and Benares Opium declared as above for sale at the twelve sales of the year 1875, there shall be delivered to them, at the average of the particular sale or sales to which the Opium so applied for may belong, a quantity not exceeding in the aggregate 300 chests, and the Agents of the French Government must make requisition specifying the quantity of Opium required by them at any particular sale, within thirty days from the advertisement of such intended sale, provided however that the Agents of the French Government may make such requisition for the whole quantity within thirty days from the publication of this notification. If the Agent of the French Government shall not make the requisition for Opium within the time above mentioned, the entire quantity of about 45,000 chests of Behar and Benares, as above estimated, will be brought to sale in the usual manner; and if they shall make application for a quantity of Opium to be delivered to them out of the quantity advertized for sale at each or any of the twelve sales above mentioned, but shall not pay for it within the prescribed period of payment, the Government of Bengal reserves to itself the right of disposing of the Opium which the French Authorities may so fail to pay for, either by increasing the quantity reserved at the sale next ensuing the date of payment, or by selling it at a sale to be held expressly for the purpose.

	Chests.
Behar	25,800
Benares	19,200
Total	45,000

Article of the Convention above referred to.

Article VI.—"With regard to the trade in Opium, it is agreed between the high contracting parties that at each of the periodical sales of that article, there shall be reserved for the French Government, and delivered upon requisition duly made by the Agents of His Most Christian Majesty, or by the persons duly appointed by them, the number of chests so supplied for, provided that such supply shall not exceed three hundred chests in each year, and the price for the same shall be determined by the average rate at which Opium shall have been sold at every such periodical sale, it being understood that if the quantity of Opium applied for at any one time shall not be taken on account of the French Government by the Agents of His Most Christian Majesty within the usual period of delivery, the quantity so applied for shall nevertheless be considered as so much in reduction of the three hundred chests hereinbefore mentioned. The requisitions for Opium, as aforesaid, are to be addressed to the Governor-General at Calcutta within thirty days after notice of the intended sales shall have been published in the *Government Gazette*."—By order of the Member in charge.

W. H. GRIMLEY, *Offg. Secretary.*

BOARD OF REVENUE, FORT WILLIAM, the 16th November 1874.

OPIUM NOTIFICATION.

No. 1266B.

NOTICE is hereby given that the First Sale of Opium, the Provision of 1872-73, 1873-74, will be held at the Government Opium Sale-room, No. 2, Bankshall Street, on Monday, the 4th January 1875, at 11 A.M., and will comprise 3,750 chests, viz.—

	Chests. 1872-73.	Chests. 1873-74.	Total Chests.
Behar Opium	534	1,616	2,150
Benares "	260	1,340	1,600
Total ...	794	2,956	3,750

2. The general conditions of the sale now advertized will be the same as usual. They may be ascertained by reference to the Notification issued on the 16th November 1874, and published in the *Government* and *Exchange Gazettes*, or on personal application at the office of the Board of Revenue.

3. The latest dates for deposit and clearance will be the 9th and 19th January respectively, that is to say, no Bank of Bengal Receipts, Government Promissory Notes, or other public securities that may be tendered for deposit in redemption of Promissory Notes given by purchasers in the sale-room, will be received after 4 P.M. of Saturday, the 9th January 1875, and no Bank of Bengal Receipts in full payment of lots will be accepted after 4 P.M. of Tuesday, the 19th January 1875.

4. In addition to the quantity above advertised for sale, the following quantities, more or less, of Behar and Benares Opium will be brought to sale in the ensuing year on or about the dates specified below. The Member-in-Charge of the Opium Department, however, reserves to himself the right of altering these dates, should circumstances render it expedient to do so:—

DATES.			Behar, about Chests.	Benares, about Chests.	Total, about Chests.
On or about Thursday, 4th February	1875	...	2,150	1,600	3,750
On or about Thursday, 4th March	,,	...	2,150	1,600	3,750
On or about Monday, 5th April	,,	...	2,150	1,600	3,750
On or about Wednesday, 5th May	,,	...	2,150	1,600	3,750
On or about Friday, 4th June	,,	...	2,150	1,600	3,750
On or about Wednesday, 7th July	,,	...	2,150	1,600	3,750
On or about Thursday, 5th August	,,	...	2,150	1,600	3,750
On or about Monday, 6th September	,,	...	2,150	1,600	3,750
On or about Friday, 1st October	,,	...	2,150	1,600	3,750
On or about Thursday, 4th November	,,	...	2,150	1,600	3,750
On or about Friday, 3rd December.	,,	...	2,150	1,600	3,750
	Total	...	23,650	17,600	41,250

By order of the Member-in-Charge,

W. H. GRIMLEY, *Offg. Secretary.*

BOARD OF REVENUE, L. P., FORT WILLIAM, the 1st December 1874.

District.	Ports.	Quantity.	REMARKS.
		Indian Mds.	
Ganjam ...	Bavanapadu, at the Nowpadab Salt Pans ...	50,000	
Godavery ...	Coconada ...	47,600	
Kistna ...	Nizampatam ...	31,744	
Chingleput ...	Madras ...	.....	
	Ennore ...	.....	
	Covelong ...	.....	
Tanjore ...	Negapatam ...	.....	
	Katmavady ...	.....	
Tinnevelly ...	Vypaur ...	48,000*	
	Tuticorin ...	1,93,200*	
	Total ...	3,70,544	

* These quantities have been already assigned to certain merchants.

REVENUE BOARD OFFICE,
Madras, 3rd November 1874.

H. E. STOKES, *Acting Sub-Secretary.*

PUBLISHED for general information.

By order of the Member in charge,

W. H. GRIMLEY, *Offg. Secretary.*

BOARD OF REVENUE, L.P., Fort William, the 26th November 1874.

CENTRAL RELIEF FUND.

Proceedings of the 28th Meeting of the Executive Committee, Central Relief Fund, held on the 12th November 1874.

PRESENT:

The HON'BLE V. H. SCHALCH, C.S.I., *Chairman.*
The HON'BLE T. M. ROBINSON.
The HON'BLE RAJAH JOTENDRO MOHUN TAGORE.
The HON'BLE DIGUMBER MITTER.

I.—THE proceedings of meetings of the 30th September and 5th November were read and confirmed.

II.—Communications were read from the Government of India in the Department of Agriculture, Revenue, and Commerce, the Lord Mayor of London, and the Mayor of Manchester, sanctioning the proposal to appropriate surplus funds to relief of sufferers from the cyclone.

Resolved—That the Committee are prepared to grant a sum not exceeding two lakhs of rupees to the Midnapore Relief Committee for relief of those who have suffered by the cyclone, and that a remittance of one lakh be made at once for the purpose, on the understanding that the Committee will use due care to see that the amount is expended upon persons who are really suffering and necessitous. A further sum of one lakh may be sent hereafter, on its being shown that such additional expenditure is really required.

III.—The following statements and applications were laid before the meeting and grants ordered to be made:—

Statement of requirements of districts in the Patna division for October 1874, amounting to Rs. 35,200.

Application from Collector of Burdwan for three lakhs of rupees for relief up to the end of October.

Application from Collector of Hooghly for Rs. 1,24,285 for September 1874.

Application from Collector of Moorshedabad for a grant of Rs. 84,000 up to the end of October.

IV.—Read letter from the Revd. J. Neiberding, S.J., applying for aid to assist him in relieving his poor.

Resolved—That an answer be sent similar to that sent by Resolution of the 30th September to President, Society of St. Vincent de Paul.

V.—Read letter from the Revd. C. Baumann asking for aid to relieve the poor Native Christians of Kishtopore, &c., in the 24-Pergunnahs.

Resolved—That the application be forwarded to Mr. Peacock, Magistrate of the 24-Pergunnahs, for the favor of a report whether relief is required.

VI.—Read letter from Patna Commissioner, No. 2470F of 15th October, for permission to devote a portion of the relief fund towards the erection of a building at Tajpore for a hospital.

Resolved—That the application lie over till it is ascertained what surplus funds will be available.

VII.—Read letter from Patna Commissioner regarding grant for Bettiah and other dispensaries of his division.

Resolved—That the monthly grant of Rs. 500 hitherto given be made for November also.

VIII.—The following cash accounts and statements were ordered to be recorded, viz.—

Sarun, from 1st April to 31st August 1874.
Rajshahye, from commencement to end of May 1874.
Maldah, for July and August.
Moorshedabad, for July.
Rungpore, from January to July.
Hazareebagh, for September.
Lohardugga, for August.
Nuddea, for September.
Burdwan, for June, July, and August.
Beerbhoom, for August and September
Howrah, for August.
Gya, for September.

IX.—*Resolved*—That a gratuity of two months' pay be given to the officers of the Board's establishment mentioned in the memorandum of 30th September.

X.—Read letter from Chota Nagpore Commissioner, No. 27T, dated 6th November 1874, proposing distribution of balance in hand in the Hazareebagh district among the charitable dispensaries of the district.

Resolved—That the proposal be taken into consideration when the accounts are completed and the available balance is ascertained.

The Calcutta Gazette.

WEDNESDAY, DECEMBER 2, 1874.

PART II.

Advertisements.

[N.B.—Advertisements, Notices, &c., intended for insertion in this part of the Gazette cannot be received after Noon on Monday.]

NOTICE is hereby given that the undermentioned plots of land, no longer required by the Government, situated in the district of Shahabad, will be put up to sale at the Collector's Office at Arrah at 12 o'clock, on Monday, the 11th January 1875, corresponding with 28th Pous, 1281 *B.S.*

The purchasers of these plots will be subject to the following conditions :—

1st.—If the amount of purchase-money does not exceed Rs. 100, the whole amount to be paid down at once.

2nd.—If the amount of purchase-money exceeds Rs. 100, one-fourth of the amount bid to be immediately deposited. If the balance be not paid by noon of the fifteenth day after the sale, reckoning the day of sale as one, or if that day be a close holiday, then by noon of the first succeeding office day, the sale to be cancelled, the sum deposited being forfeited to Government, and the estate to be again put up for sale at the risk of the defaulting purchaser after issue of advertisement, as in the case of original sale.

3rd—The plots will be sold revenue-free to the highest bidders.

4th.—The purchasers shall be put in possession on receipt of the orders of the Collector confirming the sales. But such possession shall be liable to be disturbed in case the final sanction of the Member of the Board of Revenue in charge should not be accorded to the proceedings.

Consecutive Lot Number.	Name of Zillah.	Pergunnah and Mouzah.	Number of mile on which the land is situated.	Situated on which side of the Railway.	Approximate area in bergahs and acres.		Land excluded from sale from each lot.		Commencement and termination of lot.	Boundaries of lot.
					B. C. C.	A. R. P.	Reasons for exclusion.	A. R. P.		
1	Shahabad...	Pergunnahs Barehgaon and Arrah, Mouzahs Koelwar and Dhundeah.	425	South ..	21 16 11	7 0 35	Retained by Railway Company.	0 3 31	Commences on 500 feet of mile 425. and terminates on 2,750 feet of same, as per plan.	North—By railway fencing. South—By zemindary land. East—By class A land of the railway. West—By land retained by the Railway Company.
2	ditto ...	ditto ...	425	North ...	26 6 0	8 2 31	.....	.....	ditto ...	North—By zemindary land. South—By railway fencing. East—By class A land of the railway. West—By eastern boundary of lot 4.
3	ditto .	Pergunnah Arrah, Mouzah Dhundeah.	425	South ...	15 16 0	5 0 36	Retained by Railway Company.	0 2 24	Commences on 3,075 feet of mile 425, and terminates at the end of same, as per plan.	North—By railway fencing. South—By zemindary land. East—By land retained by the Railway Company. West—By end of mile 425, as per plan.
4	ditto ..	ditto ..	425	North ...	21 10 0	7 0 17	Retained by Railway Company between lots 1 & 3.	1 0 12	Commences on 2.750 feet of mile 425, and terminates at the end of same, as per plan.	North—By zemindary land. South—By railway fencing. East—By western boundary of lot 2. West—By end of mile 425, as per plan.
5	ditto ...	Pergunnah Arrah, Mouzahs Dhundeah and Koolureah.	426	South ...	12 0 0	3 3 35	Retained by Railway Company.	0 3 8	Commences at the end of mile 425, as per plan, and terminates on 2,640 feet of mile 426.	North—By railway fencing. South—By zemindary land. East—By end of mile 425, as per plan. West—By eastern boundary of lot 7.
6	ditto ...	ditto ...	426	North ...	12 15 0	4 0 35	.....	.....	ditto ...	North—By zemindary land. South—By railway fencing. East—By end of mile 425, as per plan. West—By eastern boundary of lot 8.

7	ditto ...	Pergunnah Arrah, Mouzahs Kooloreah, Chuckroypore, and Dhundeah.	426.	South ..	12 0 0	3 3 35	Retained by Railway Company.	0 3 11	Commences on 2,640 feet of mile 426, and terminates on 4,880 feet of same, as per plan.	North—By railway fencing. South—By zemindary land. East—By western boundary of lot 5. West—By land retained by the Railway Company.
8	ditto .	ditto ..	426	North ...	13 5 0	4 1 21	.....	.....	Commences on 2,640 feet of mile 426, and terminates at the end of same, as per plan.	North—By zemindary land. South—By railway fencing East—By western boundary of lot 6. West—By end of mile 426, as per plan.
9	ditto ...	Pergunnah Arrah, Mouzahs Dhundeeah and Sukkuddee.	427	South ...	10 18 0	3 2 17	Retained by Railway Company. Occupied by road	0 0 16 0 0 5	Commences at the end of mile 426, as per plan, and terminates on 2,700 feet of mile 427.	North—By railway fencing. South—By zemindary land. East—By end of mile 426, as per plan. West—By land retained by the Railway Company.
10	ditto ..	ditto ..	427	North ...	12 17 0	4 1 0	Occupied by road	0 0 5	Commences at the end of mile 426, as per plan, and terminates on 2,800 feet of mile 427.	North—By zemindary land. South—By railway fencing. East—By end of mile 426, as per plan. West—By nullah.
11	ditto ...	Pergunnah Arrah, Mouzahs Sukkuddee and Bhadowar.	427	South ..	11 8 0	3 3 3	.....	.....	Commences on 2,950 feet of mile 427, and terminates at the end of same, as per plan.	North—By railway fencing. South—By zemindary land. East—By land retained by the Railway Company. West—By end of mile 427, as per plan.
12	ditto ...	ditto ...	427	North ...	12 3 0	4 0 3	Retained by Railway Company between lots 9 & 11 Nullah between lots 10 & 12.	0 1 25 0 0 10	Commences on 2,840 feet of mile 427, and terminates at the end of same, as per plan.	North—By zemindary land. South—By railway fencing. East—By nullah. West—By end of mile 427, as per plan.
13	ditto ...	Pergunnah Arrah, Mouzahs Bhudowar and Umbah.	428	South ...	13 3 0	4 1 16	Retained by Railway Company.	0 1 1	Commences at the end of mile 427, as per plan, and terminates on 2,640 feet of mile 428.	North—By railway fencing. South—By zemindary land. East—By end of mile 427, as per plan. West—By eastern boundary of lot 16.
14	ditto ...	ditto ...	428	North ...	12 18 0	4 1 2	.....	.....	ditto ...	North—By zemindary land. South—By railway fencing. East—By end of mile 427, as per plan. West—By eastern boundary of lot 16.
15	ditto ...	Pergunnah Arrah, Mouzah Umbah.	428	South ..	14 5 4	4 2 35	Retained by Railway Company.	0 1 6	Commences on 2,640 feet of mile 428, and terminates at the end of same, as per plan.	North—By railway fencing. South—By zemindary land. East—By western boundary of lot 13. West—By end of mile 428, as per plan.
16	ditto ...	ditto ..	428	North ...	16 3 0	5 1 14	.....	.....	ditto ...	North—By zemindary land. South—By railway fencing. East—By western boundary of lot 14. West—By end of mile 428, as per plan.

Consecutive Lot Number.	Name of Zillah.	Pergunnah and Mouzah.	Number of mile on which the land is situated.	Situated on which side of the Railway.	Approximate area in beeghas and acres.		Land excluded from sale from each lot.		Commencement and termination of lot.	Boundaries of lot.
					B. C. C.	A. R. P.	Reasons for exclusion.	A. R. P.		
17	Shahabad...	Pergunnah Arrah, Mouzah Umbah.	429	South ...	12 17 0	4 1 0	Retained by Railway Company.	0 0 34	Commences at the end of mile 428, as per plan, and terminates on 2,400 feet of mile 429.	North—By railway fencing. South—By zemindary land. East—By end of mile 428, as per plan. West—By land retained by the Railway Company.
18	ditto ...	ditto ..	429	North ..	16 2 0	5 1 12	.....	.....	Commences at the end of mile 428, as per plan, and terminates on 2,400 feet of mile 429.	North—By zemindary land. South—By railway fencing. East—By end of mile 428, as per plan West—By eastern boundary of lot 20.
19	ditto ...	Pergunnah Arrah, Mouzah Jameera.	429	South ...	11 10 0	3 3 8	.....	.....	Commences on 3,330 feet of mile 429, and terminates at the end of the same, as per plan.	North—By railway fencing. South—By zemindary land. East—By land retained by the Railway Company. West—By end of mile 429, as per plan.
20	ditto ...	ditto ...	429	North ...	18 15 0	6 0 32	Retained by Railway Company between lots 17 and 19.	1 2 28	Commences on 2,400 feet of mile 429, and terminates at the end of same, as per plan.	North—By zemindary land. South—By railway fencing. East—By western boundary of lot 18. West—By end of mile 429, as per plan.
21	ditto ...	ditto ...	430	South ..	13 4 0	4 1 18	Retained by Railway Company.	0 2 36	Commences at the end of mile 429, as per plan, and terminates on 2,640 feet of mile 430.	North—By railway fencing. South—By zemindary land. East—By end of mile 429, as per plan. West—By eastern boundary of lot 23.
22	ditto ...	ditto ...	430	North ...	15 15 0	5 0 33	.....	.....	ditto ...	North—By zemindary land. South—By railway fencing. East—By end of mile 429, as per plan. West—By eastern boundary of lot 24.
23	ditto ...	ditto ...	430	South ...	12 0 0	3 3 35	Retained by Railway Company.	0 1 28	Commences on 2,640 feet of mile 430, and terminates at the end of same, as per plan.	North—By railway fencing. South—By zemindary land. East—By western boundary of lot 21. West—By end of mile 430, as per plan.
24	ditto ...	ditto ...	430	North ...	15 4 0	5 0 4	.....	.....	ditto ..	North—By zemindary land. South—By railway fencing. East—By western boundary of lot 22. West—By end of mile 430, as per plan.

25	ditto ...	ditto ...	431	South ...	12	1	0	3	3	37	Retained by Railway Company.	1 0 17	Commences on 410 feet of mile 431 and terminates on 2,640 feet of same, as per plan.	North—By railway fencing. South—By zemindary land. East—By land retained by Railway Company. West—By eastern boundary of lot 27.
26	ditto ...	ditto ...	431	North ...	15	1	0	4	3	36	.....	.....	Commences at the end of mile 430, as per plan, and terminates on 2,640 feet of mile 431.	North—By zemindary land. South—By railway fencing. East—By end of mile 430, as per plan. West—By eastern boundary of lot 28.
27	ditto ...	Pergunnah Mouzahs Hamidpore. Arrah, Kusba,	431	South ...	13	4	0	4	1	18	Retained by Railway Company.	0 1 18	Commences on 2,640 feet of mile 431, and terminates at the end of same, as per plan.	North—By railway fencing. South—By zemindary land. East—By western boundary of lot 25. West—By end of mile 431, as per plan.
28	ditto ...	ditto ...	431	North ...	15	8	0	5	0	15	.....	.....	ditto ...	North—By zemindary land. South—By railway fencing. East—By western boundary of lot 26. West—By end of mile 431, as per plan.
29	ditto ...	ditto ...	432	South ...	14	12	4	4	3	13	Retained by Railway Company.	0 0 36	Commences at the end of mile 431, as per plan, and terminates on 2,980 feet of mile 432.	North—By railway fencing. South—By zemindary land. East—By end of mile 431, as per plan. West—By eastern boundary of lot 31.
30	ditto ...	ditto ...	432	North ...	16	3	12	5	1	16	.....	.....	ditto ...	North—By zemindary land. South—By railway fencing. East—By end of mile 431, as per plan. West—By eastern boundary of lot 32.
31	ditto ...	Pergunnah Mouzahs Hamidpore, Buheera. Arrah, Kusba, and	432	South ...	12	5	8	4	0	9	Retained by Railway Company.	0 1 34	Commences on 2,980 feet of mile 432, and terminates on 4,790 feet of same, as per plan.	North—By railway fencing. South—By zemindary land. East—By western boundary of lot 29. West—By spoil bank of canal excavated by the Irrigation Department.
32	ditto ...	ditto ...	432	North ...	13	0	0	4	1	8	Occupied by canal and spoil bank of the Irrigation Department.	1 1 35	.....	North—By zemindary land. South—By railway fencing. East—By western boundary of lot 30. West—By spoil bank of canal excavated by the Irrigation Department.
33	ditto ...	ditto ...	433	North ...	2	8	6	0	3	8	.....	.....	Commences on 235 feet of mile 433, and terminates on 835 feet of same, as per plan.	North—By zemindary land. South—By railway fencing. East—By nullah. West—By railway level crossing.

Consecutive Lot Number.	Name of Zillah.	Pergunnah and Mouzah.	Number of mile on which the land is situated.	Situated on which side of the Railway.	Approximate area in beighas and acres.		Land excluded from sale from each lot.		Commencement and termination of lot.	Boundaries of lot.
					B. C. C.	A. R. P.	Reasons for exclusion.	A. R. P.		
34	Shahabad...	Pergunnah Arrah, Mouzahs Aunyat and Pukhree.	433	South ...	8 0 4	2 2 24	Occupied by nullah	0 0 2	Commences on 3,500 feet of mile 433, and terminates at the end of same, as per plan.	North—By railway fencing. South—By zemindary land. East—By nullah. West—By end of mile 433, as per plan.
35	ditto ...	ditto ...	433	North ..	8 12 0	2 3 15	Occupied by nullah Occupied by canal and spoil bank of the Irrigation Department. Retained by Railway Company.	0 0 2 0 2 21 3 1 0	ditto ...	North—By zemindary land. South—By railway fencing. East—By nullah. West—By end of mile 433, as per plan.
36	ditto ...	Pergunnah Arrah, Mouzah Pukhree.	434	South ...	11 3 0	3 2 30	Occupied by road ..	0 0 6	Commences at the end of mile 433, as per plan, and terminates on 2,235 feet of mile 434.	North—By railway fencing. South—By zemindary land. East—By end of mile 433, as per plan. West—By land retained by the Railway Company.
37	ditto	ditto ...	434	North ...	13 14 0	4 2 5	ditto ...	0 0 6	ditto ...	North—By zemindary land. South—By railway fencing. East—By end of mile 433, as per plan. West—By eastern boundary of lot 39.
38	ditto ...	ditto ...	434	South ..	8 12 6	2 3 16	.....	.....	Commences on 2,385 feet of mile 434, and terminates on 3,950 feet of same, as per plan.	North—By railway fencing. South—By zemindary land. East—By land retained by the Railway Company. West—By ditto.
39	ditto ...	ditto ..	434	North ...	11 10 0	3 3 8	.....	.....	Commences on 2,235 feet of mile 434, and terminates on 3,985 feet of same, as per plan,	North—By zemindary land. South—By railway fencing. East—By western boundary of lot 37. West—By nullah.
40	ditto ...	Pergunnah Arrah, Mouzah Bhulayn.	434	South ...	7 4 0	2 1 21	.....	.....	Commences on 4,030 feet of mile 434, and terminates at the end of same, as per plan.	North—By railway fencing. South—By zemindary land. East—By land retained by Railway Company. West—By end of mile 434, as per plan.
41	ditto ...	ditto ..	434	North ...	7 16 0	2 2 13	Retained by Railway Company between lots 38 and 40, and 40 and 42.	0 1 38	Commences on 4,000 feet of mile 434, and terminates at the end of same, as per plan.	North—By zemindary land. South—By railway fencing. East—By nullah. West—By end of mile 434, as per plan.

42	ditto ...	Pergunnah Arrah, Mouzahs Bhulayn and Kulleanpore.	435	South ...	8 12 12	2 3 17	Retained by Railway Company.	0 0 31	Commences at the end of mile 434, as per plan, and terminates on 1,650 feet of mile 435.	North—By railway fencing. South—By zemindary land. East—By end of mile 434, as per plan. West—By land retained by the Railway Company.
43	ditto ...	ditto	435	North ...	9 19 0	3 1 6	.....	.....	ditto ...	North—By zemindary land. South—By railway fencing. East—By end of mile 434, as per plan. West—By eastern boundary of lot 45.
44	ditto ...	Pergunnah Arrah, Mouzahs Kulleanpore and Chorace.	435	South ...	11 10 4	3 3 9	.....	.....	Commences on 1,700 feet of mile 435, and terminates on 3,780 feet of same, as per plan.	North—By railway fencing. South—By zemindary land. East—By land retained by the Railway Company. West—By eastern boundary of lot 46.
45	ditto ...	ditto ...	435	North ...	13 16 0	4 2 10	.....	.....	Commences on 1,650 feet of mile 435, and terminates on 3,780 feet of same, as per plan.	North—By zemindary land. South—By railway fencing. East—By western boundary of lot 43. West—By eastern boundary of lot 47.
46	ditto ...	Pergunnah Arrah, Mouzah Chorace.	435	South ...	8 5 0	2 2 37	Retained by Railway Company.	0 0 25	Commences on 3,780 feet of mile 435, and terminates at the end of same, as per plan.	North—By railway fencing. South—By zemindary land. East—By western boundary of lot 44. West—By end of mile 435, as per plan.
47	ditto ...	ditto ...	435	North ...	8 14 0	2 3 20	Retained by Railway Company between lots 44 and 46.	0 0 14	Commences on 3,780 feet of mile 435, and terminates at the end of same, as per plan.	North—By zemindary land. South—By railway fencing. East—By western boundary of lot 45. West—By end of mile 435, as per plan.
48	ditto ...	Pergunnah Arrah, Mouzahs Chorace and Chowrasuee.	436	South ...	10 19 0	3 2 19	.....	.....	Commences at the end of mile 435, as per plan, and terminates on 2,100 feet of mile 436.	North—By railway fencing. South—By zemindary land. East—By end of mile 435, as per plan. West—By eastern boundary of lot 50.
49	ditto ..	ditto ..	436	North ...	12 0 0	3 3 35	.....	.....	ditto ...	North—By zemindary land. South—By railway fencing. East—By end of mile 435, as per plan. West—By eastern boundary of lot 51.
50	ditto ...	Pergunnah Arrah, Mouzah Chowrasuee.	436	South ...	6 18 0	2 1 5	.....	.....	Commences on 2,100 feet of mile 436 and terminates on 3,470 feet of same, as per plan.	North—By railway fencing. South—By zemindary land. East—By western boundary of lot 48. West—By eastern boundary of lot 52.
51	ditto ...	ditto ..	436	North ...	8 7 0	2 3 2	.....	.....	ditto ...	North—By zemindary land. South—By railway fencing. East—By western boundary of lot 49. West—By eastern boundary of lot 53.

Consecutive Lot Number.	Name of Zillah.	Pergunnah and Mouzah.	Number of mile on which the land is situated.	Situated on which side of the Railway.	Approximate area in bergahs and acres.		Land excluded from sale from each lot.		Commencement and termination of lot.	Boundaries of lot.
					B. C. C.	A. R. P.	Reasons for exclusion.	A. R. P.		
70	Shahabad ..	Pergunnah Arrah, Mouzah Nowadah.	440	South ...	13 1 0	4 1 10	Retained by Railway Company.	0 2 30	Commences at the end of mile 439, as per plan, and terminates on 2,775 feet of mile 440.	North—By railway fencing. South—By zemindary land. East—By end of mile 439, as per plan. West—By village road.
71	ditto ...	ditto ...	440	North ...	15 0 0	4 3 34	.....	.....	ditto ...	North—By zemindary land. South—By railway fencing. East—By end of mile 439, as per plan. West—By village road.
72	ditto ...	ditto ...	440	South ...	12 13 0	4 0 29	.....	.....	Commences on 2,800 feet of mile 440, and terminates at the end of same, as per plan.	North—By railway fencing. South—By zemindary land. East—By village road. West—By end of mile 440, as per plan.
73	ditto ...	ditto ...	440	North ...	12 13 0	4 0 29	.....	.....	ditto ...	North—By zemindary land. South—By railway fencing. East—By village road. West—By end of mile 440, as per plan.
74	ditto ...	Pergunnah Arrah, Mouzahs Nowadah and Kourcah.	441	South ...	14 4 8	4 2 33	Retained by Railway Company.	.....	Commences at the end of mile 440, as per plan, and terminates on 2,750 feet of mile 441.	North—By railway fencing. South—By zemindary land. East—By end of mile 440, as per plan. West—By land retained by the Railway Company.
75	ditto ...	ditto ...	441	North ...	17 4 8	5 2 31	Occupied by nullah	0 0 11	Commences at the end of mile 440, as per plan, and terminates on 2,830 feet of mile 441.	North—By zemindary land. South—By railway fencing. East—By end of mile 440, as per plan. West—By nullah.
76	ditto ...	Pergunnah Arrah, Mouzahs Kourcah and Doobeedah.	441	South ...	11 16 0	3 3 24	Retained by Railway Company.	0 0 26	Commences on 2,920 feet of mile 441, and terminates at the end of same, as per plan.	North—By railway fencing. South—By zemindary land. East—By land retained by the Railway Company. West—By end of mile 441, as per plan.
77	ditto ...	ditto ...	441	North ...	12 5 9	4 0 9	Retained by Railway Company between lots 76 and 78.	0 1 13	Commences on 2,855 feet of mile 441, and terminates at the end of same, as per plan.	North—By zemindary land. South—By railway fencing. East—By nullah. West—By end of mile 441, as per plan.
78	ditto ...	Pergunnah Arrah, Mouzahs Kourcah and Ummyah.	442	South ...	8 6 0	2 3 0	.....	.....	Commences at the end of mile 441, as per plan, and terminates on 2,830 feet of mile 442.	North—By railway fencing. South—By zemindary land. East—By end of mile 441, as per plan. West—By railway level crossing.

79	ditto ...	ditto ..	442	North ...	8 6 0	2 3 0	.....	.....	ditto ...	North—By zemindary land. South—By railway fencing. East—By end of mile 441, as per plan. West—By railway level crossing.
80	ditto ...	Pergunnah Arrah, Mouzahs Tikhpore and Kourdah.	442	South ...	8 17 12	2 3 30	Retained by the Railway Company.	0 0 35	Commences on 2,905 feet of mile 442, and terminates at the end of same, as per plan.	North—By railway fencing. South—By zemindary land. East—By nullah. West—By end of mile 442, as per plan.
81	ditto ...	ditto ...	442	North ...	9 9 0	3 0 20	.....	.....	ditto ...	North—By zemindary land. South—By railway fencing. East—By nullah. West—By end of mile 442, as per plan.
82	ditto ...	Pergunnah Arrah, Mouzah Kourdah.	443	South ...	8 5 10	2 2 38	.....	.....	Commences at the end of mile 442, as per plan, and terminates on 2,640 feet of mile 443.	North—By railway fencing. South—By zemindary land. East—By end of mile 442, as per plan. West—By eastern boundary of lot 84.
83	ditto ...	ditto ...	443	North ...	8 5 10	2 2 38	.....	.....	ditto ...	North—By zemindary land. South—By railway fencing. East—By end of mile 442, as per plan. West—By eastern boundary of lot 85.
84	ditto ...	Pergunnah Arrah, Mouzahs Kourdah and Kutteah.	443	South ...	7 12 0	2 2 2	.....	.....	Commences on 2,640 feet of mile 443, and terminates at the end of same, as per plan.	North—By railway fencing. South—By zemindary land. East—By western boundary of lot 82. West—By end of mile 443, as per plan.
85	ditto ...	ditto ...	443	North ...	7 5 0	2 1 24	.....	.....	ditto ...	North—By zemindary land. South—By railway fencing. East—By western boundary of lot 83. West—By end of mile 443, as per plan.
86	ditto ...	Pergunnah Arrah, Mouzah Kutteah.	444	South ...	10 7 10	3 1 29	.....	.....	Commences at the end of mile 443, as per plan, and terminates on 2,900 feet of mile 444.	North—By railway fencing. South—By zemindary land. East—By end of mile 443, as per plan. West—By nullah.
87	ditto ...	ditto ...	444	North ...	8 13 0	2 3 18	.....	.....	ditto ...	North—By zemindary land. South—By railway fencing. East—By end of mile 443, as per plan. West—By nullah.
88	ditto ...	ditto ...	444	South ...	9 0 0	2 3 36	.....	.....	Commences on 2,960 feet of mile 444, and terminates at the end of same, as per plan.	North—By railway fencing. South—By zemindary land. East—By railway level crossing. West—By end of mile 444, as per plan.
89	ditto ...	ditto ...	444	North ...	11 0 0	3 2 23	.....	.....	ditto ...	North—By zemindary land. South—By railway fencing. East—By railway level crossing. West—By end of mile 444, as per plan.

Consecutive Lot Number.	Name of Zillah.	Pergunnah and Mouzah.	Number of mile on which the land is situated.	Situated on which side of the Railway.	Approximate area in bighas and acres.		Land excluded from sale from each lot.		Commencement and termination of lot.	Boundaries of lot.
					B. C. C.	A. R. P.	Reasons for exclusion.	A. R. P.		
90	Shahabad...	Pergunnah Arrah, Mouzah Kutteah.	445	South ...	4 16 0	1 2 14	.....	.....	Commences at the end of mile 444, as per plan, and terminates on 975 feet of mile 445.	North—By railway fencing. South—By zemindary land. East—By end of mile 444, as per plan. West—By land retained by the Railway Company.
91	ditto ...	ditto ...	445	North ...	4 16 0	1 2 14	.....	.....	ditto ...	North—By zemindary land. South—By railway fencing. East—By end of mile 444, as per plan. West—By eastern boundary of lot 93.
92	ditto ...	ditto ...	445	South ..	6 10 0	2 0 24	Retained by the Railway Company.	1 0 39	Commences on 1,145 feet of mile 445, and terminates on 2,425 feet of same, as per plan.	North—By railway fencing. South—By zemindary land. East—By land retained by the Railway Company. West—By nullah.
93	ditto ...	ditto ...	445	North ...	9 7 0	3 0 15	.....	.....	Commences on 975 feet of mile 445, and terminates on 2,145 feet of same, as per plan.	North—By zemindary land. South—By railway fencing. East—By western boundary of lot 91. West—By nullah.
94	ditto ...	Pergunnah Arrah, Mouzah Beeheeah.	445	South ...	9 4 0	3 0 7	Retained by Railway Company.	0 2 10	Commences on 2,350 feet of mile 445, and terminates on 3,620 feet of same, as per plan.	North—By railway fencing. South—By zemindary land. East—By nullah. West—By village road.
95	ditto ...	ditto ...	445	North ...	13 5 0	4 1 21	.....	.....	Commences on 2,200 feet of mile 445, and terminates on 3,620 feet of same, as per plan.	North—By zemindary land. South—By railway fencing. East—By nullah. West—By village road.
96	ditto ...	ditto ...	445	South ...	5 9 0	1 3 8	.....	.....	Commences on 3,640 feet of mile 445, and terminates at the end of same, as per plan.	North—By railway fencing. South—By compound of Mr. Thompson's house. East—By village road. West—By end of mile 445, as per plan.
97	ditto ...	ditto ...	445	North ...	5 4 0	1 2 35	Retained by Railway Company between lots 92 and 94. Occupied by road...	0 2 10 0 0 11	ditto ...	North—By zemindary land. South—By railway fencing. East—By village road. West—By end of mile 445, as per plan.

98	ditto ...	Pergunnah Beeheeah, Mouzah Beeheeah.	446	South ...	8 5 0	2 2 37	.....	.....	Commences at the end of mile 445, as per plan, and terminates on 2,550 feet of mile 446.	North—By railway fencing. South—By compound of Mr. Thompson's house. East—By end of mile 445, as per plan. West—By railway level crossing east of Beeheeah station land.
99	ditto ...	ditto ...	446	North ...	7 1 0	2 1 13	.....	.....	ditto ...	North—By zemindary land. South—By railway fencing. East—By end of mile 445, as per plan. West—By railway level crossing east of Beeheeah station land.
100	ditto ..	ditto ...	446	South ...	1 2 0	0 1 18	Occupied by road...	0 0 23	Commences on 4.970 feet of mile 446, and terminates at the end of same, as per plan.	North—By railway fencing. South—By zemindary land. East—By fencing of Beeheeah station land. West—By end of mile 446, as per plan.
101	ditto ...	Pergunnah Beeheeah, Mouzahs Beeheeah and Phingee.	447	South ...	9 8 4	3 0 18	Occupied by road ..	0 1 0	Commences at the end of mile 446, as per plan, and terminates on 2,640 feet of mile 447.	North—By railway fencing. South—By zemindary land. East—By end of mile 446, as per plan. West—By eastern boundary of lot 103.
102	ditto ...	ditto ...	447	North ...	8 0 0	2 2 23	Occupied by road ...	0 0 6	Commences on 260 feet of mile 447, and terminates on 2,640 feet of same, as per plan.	North—By zemindary land. South—By railway fencing. East—By fencing of Beeheeah station. West—By eastern boundary of lot 104.
103	ditto ...	Pergunnah Beeheeah, Mouzahs Phringee and Bela.	447	South ...	11 6 0	3 2 38	.....	.....	Commences on 2,640 feet of mile 447, and terminates at the end of same, as per plan.	North—By railway fencing. South—By zemindary land. East—By western boundary of lot 101. West—By end of mile 447, as per plan.
104	ditto ...	ditto ...	447	North ...	11 2 0	3 2 27	.....	.....	ditto ...	North—By zemindary land. South—By railway fencing. East—By western boundary of lot 102. West—By end of mile 447, as per plan.
105	ditto ...	Pergunnah Beeheeah, Mouzahs Bela and Ossein.	448	South ...	12 3 0	4 0 3	Retained by Railway Company.	0 2 26	Commences at the end of mile 447, as per plan, and terminates on 2,640 feet of mile 448.	North—By railway fencing. South—By zemindary land. East—By end of mile 447, as per plan. West—By eastern boundary of lot 107.
106	ditto ...	ditto ...	448	North ...	14 0 0	4 2 21	.....	.....	ditto ...	North—By zemindary land. South—By railway fencing. East—By end of mile 447, as per plan. West—By eastern boundary of lot 108.

Consecutive Lot Number.	Name of Zillah.	Pergunnah and Mouzah.	Number of mile on which the land is situated.	Situated on which side of the Railway.	Approximate area in bighas and acres. B. C. C.	Approximate area in bighas and acres. A. R. P.	Land excluded from sale from each lot. Reasons for exclusion.	Land excluded from sale from each lot. A. R. P.	Commencement and termination of lot.	Boundaries of lot.
107	Shahabad...	Pergunnah Beeheeah, Mouzah Ossein.	448	South ...	13 5 0	4 1 21	.....	.....	Commences on 2,640 feet of mile 448, and terminates at the end of same, as per plan.	North—By railway fencing. South—By zemindary land. East—By western boundary of lot 105. West—By end of mile 448, as per plan.
108	ditto ...	ditto ...	448	North ...	12 9 0	4 0 18	.....	.....	ditto ...	North—By zemindary land. South—By railway fencing. East—By western boundary of lot 106. West—By end of mile 448 as per plan.
109	ditto ...	ditto ...	449	South ...	11 17 0	3 3 27	Occupied by road.	0 0 8	Commences at the end of mile 448, as per plan, and terminates on 2,640, feet of mile 449.	North—By railway fencing. South—By zemindary land. East—By end of mile 448, as per plan. West—By eastern boundary of lot 111.
110	ditto ...	ditto ...	449	North ...	11 15 0	3 3 22	ditto ...	0 0 8	ditto ..	North—By zemindary land. South—By railway fencing. East—By end of mile 448, as per plan. West—By eastern boundary of lot 112.
111	ditto ...	ditto ...	449	South ...	10 8 8	3 1 32	.....	.....	Commences on 2,640 feet of mile 449, and terminates at the end of same, as per plan.	North—By railway fencing. South—By zemindary land. East—By western boundary of lot 109. West—By end of mile 449, as per plan.
112	ditto ...	ditto ...	449	North ...	10 8 0	3 1 30	.....	.....	ditto ...	North—By zemindary land. South—By railway fencing. East—By western boundary of lot 110. West—By end of mile 449, as per plan.
113	ditto ...	Pergunnah Beeheeah, Mouzahs Ossein and Baghye.	450	South ...	8 0 0	2 2 23	.....	.....	Commences at the end of mile 449, as per plan, and terminates on 2,640 feet of mile 450.	North—By railway fencing. South—By zemindary land. East—By end of mile 449, as per plan. West—By eastern boundary of lot 115.
114	ditto ...	ditto ...	450	North ...	7 9 0	2 1 34	.....	.....	ditto ...	North—By zemindary land. South—By railway fencing. East—By end of mile 449, as per plan. West—By eastern boundary of lot 116.
115	ditto ...	Pergunnah Beeheeah Mouzahs Baghye and Bunahee.	450	South ...	8 0 0	2 2 23	.....	.....	Commences on 2,640 feet of mile 450, and terminates at the end of same, as per plan.	North—By railway fencing. South—By zemindary land. East—By western boundary of lot 113. West—By end of mile 450, as per plan.

116	ditto ...	ditto ...	450	North ...	7 5 0	2 1 24	.....	.....	ditto ...	North—By zemindary land. South—By railway fencing. East—By western boundary of lot 114. West—By end of mile 450, as per plan.
117	ditto ...	Pergunnah Beeheeah Mouzah Bunhaee.	451	South ...	7 10 8	2 1 38	.....	.....	Commences at the end of mile 450, as per plan, and terminates on 2,550 feet of mile 451.	North—By railway fencing. South—By zemindary land. East—By end of mile 450, as per plan. West—By boundary of village Jogeebeer.
118	ditto ...	ditto ...	451	North ..	7 1 10	2 1 15	.....	.....	ditto ...	North—By zemindary land. South—By railway fencing. East—By end of mile 450, as per plan. West—By boundary of mouzah Jogeebeer.
119	ditto ...	Pergunnah Beeheeah Mouzah Jogeebeer.	451	South ...	7 7 6	2 1 30	.....	.....	Commences on 2,550 feet of mile 451 and terminates at the end of same, as per plan.	North—By railway fencing. South—By zemindary land. East—By boundary of mouzah Bunahee. West—By end of mile 451, as per plan.
120	ditto ...	ditto ...	451	North ..	7 7 6	2 1 30	.....	.....	ditto ...	North—By zemindary land. South—By railway fencing. East—By boundary of mouzah Bunahee. West—By end of mile 451, as per plan.
121	ditto ...	ditto ...	452	South ...	10 9 0	3 1 33	Retained by the Railway Company.	0 1 5	Commences at the end of mile 451, as per plan, and terminates on 3,000 feet of mile 452	North—By railway fencing. South—By zemindary land. East—By end of mile 451, as per plan. West—By land retained by the Railway Company.
122	ditto ...	Pergunnah Beeheeah, Mouzahs Jogeebeer and Serampore.	452	North ...	12 3 0	4 0 3	.....	.....	Commences at the end of mile 451, as per plan, and terminates on 3,200 feet of mile 452.	North—By zemindary land. South—By railway fencing. East—By end of mile 451, as per plan. West—By nullah.
123	ditto ...	Pergunnah Beeheeah, Mouzah Sekurea.	452	South ...	9 4 0	3 0 7	Retained by the Railway Company.	0 1 8	Commences on 3,400 feet of mile 452 and terminates at the end of same, as per plan.	North—By railway fencing. South—By zemindary land East—By land retained by Railway Company. West—By end of mile 452, as per plan.
124	ditto ...	ditto ...	452	North ...	10 9 0	3 1 33	Retained by Railway Company between lots 121 and 123.	0 2 18	Commences on 3,240 feet of mile 452 and terminates at the end of same, as per plan.	North—By zemindary land. South—By railway fencing. East—By nullah. West—By end of mile 452, as per plan.

Consecutive Lot Number	Name of Zillah.	Pergunnah and Mouzah	Number of mile on which the land is situated.	Situated on which side of the Railway	Approximate area in beeghas and acres.		Land excluded from sale from each lot		Commencement and termination of lot.	Boundaries of lot.
					B C. C	A R. P.	Reasons for exclusion.	A. R P.		
125	Shahabad...	Pergunnah Beeheeah, Mouzah Sekurea.	453	North ..	7 1 10	2 1 15	.....	... ..	Commences at the end of mile 452, as per plan, and terminates on 2,640 feet of mile 453.	North—By railway fencing. South—By zemindary land. East—By end of mile 452, as per plan. West—By eastern boundary of lot 127.
126	ditto ...	ditto ...	453	North ...	6 5 4	2 0 11	.....	.....	Commences at the end of mile 452, as per plan, and terminates on 2,640 feet of mile 453.	North—By zemindary land. South—By railway fencing. East—By end of mile 452, as per plan. West—By eastern boundary of lot 128.
127	ditto ..	Pergunnah Beeheeah, Mouzahs Sekurea, Kowlpoora, and Doobowlee.	453	South ...	10 1 2	3 1 12	... ..	... ...	Commences on 3,640 feet of mile 453, and terminates at the end of same, as per plan.	North—By railway fencing. South—By zemindary land. East—By western boundary of lot 125. West—By end of mile 453, as per plan.
128	ditto ...	ditto ...	453	North ...	9 0 0	2 3 36	... ..	... ...	ditto ...	North—By zemindary land. South—By railway fencing. East—By western boundary of lot 126. West—By end of mile 453, as per plan.
129	ditto ...	Pergunnahs Beeheeah and Bhojpore, Mouzahs Doobowlee and Mehumra.	454	South ...	15 13 0	5 0 28	Retained by the Railway Company.	0 2 38	Commences at the end of mile 453, as per plan, and terminates on 3,130 feet of mile 454	North—By railway fencing. South—By zemindary land. East—By end of mile 453, as per plan. West—By land retained by the Railway Company.
130	ditto ...	ditto ..	454	North ...	17 10 4	5 3 6	.....	.....	Commences at the end of mile 453, as per plan, and terminates on 3,180 feet of mile 454.	North—By zemindary land. South—By railway fencing. East—By end of mile 453, as per plan. West—By nullah.
131	ditto ...	Pergunnah Beeheeah and Bhojpore, Mouzah Mudhokura.	454	South ...	8 10 0	2 3 10	.....	... ..	Commences on 3 360 feet of mile 454, and terminates at the end of same, as per plan.	North—By railway fencing. South—By zemindary land. East—By land retained by the Railway Company. West—By end of mile 454, as per plan.
132	ditto	ditto ...	454	North ...	9 0 0	2 3 36	Retained by the Railway Company between lots 129 and 131.	0 1 15	Commences on 3,210 feet of mile 454, and terminates at the end of same, as per plan	North—By zemindary land. South—By railway fencing. East—By nullah. West—By end of mile 454, as per plan.
133	ditto	ditto ...	455	South ...	7 3 0	2 1 18	.....	.....	Commences at the end of mile 454, as per plan, and terminates on 1,900 feet of mile 455	North—By railway fencing. South—By zemindary land. East—By end of mile 454, as per plan. West—By railway level crossing.

134	ditto ...	ditto ...	455	North ...	5 18 0	1 3 32	.....	.....	ditto ...	North—By zemindary land. South—By railway fencing. East—By end of mile 454, as per plan. West—By railway level crossing.
135	ditto ...	Pergunnah Bhojpore, Mouzahs Mudhookura and Rughoonathpoor.	455	South ...	4 4 0	1 1 22	.....	.....	Commences on 1,930 feet of mile 455, and terminates on 3,400 feet of same, as per plan.	North—By railway fencing. South—By road to Rughoonathpore Station. East—By railway level crossing. West—By fencing of Rughoonathpore Station.
136	ditto ...	ditto ...	455	North ...	4 4 0	1 1 22	.....	.....	ditto ...	North—By zemindary land. South—By railway fencing. East—By railway level crossing. West—By fencing of Rughoonathpore Station.
137	ditto ...	Pergunnah Bhojpore, Mouzah Rughoonathpore.	455	South ..	9 6 0	3 0 12	Bungalow under class C within this lot excluded from sale.	.....	Commences on 3,400 feet of mile 455 and terminates at the end of same, as per plan.	North—By road approach to station. South—By zemindary land. East—By ditto. West—By end of mile 455, as per plan.

MONGHYR, RAILWAY DEPUTY COLLECTOR'S OFFICE, the 7th November 1874.

W. HEYSHAM, *Railway Deputy Collector.*

اس تحریر کي روسے سبھونکو واقف کیا جاتا هي که ضلع شاهاباد کے علاقه مین سرکار بهادر کا خریده بي‌کلاس زمین یعنے جو زمین ریلوے کمپني کو رسته تیارکرنیکے وقت دیا گیا تها وهي سب زمین ریلوے کمپني کا اور درکار نهونیکا سبب سرکار بهادر واپس لیکر اس جانب کو فروخت کرنیکا اختیار دي هین اسواسطے بموجب اوس اختیار کے تفصیل کي لکهي هوئي لاٹهاے کي زمین بتاریخ ۱۱ جنوري سنه ۱۸۷۵ ع روز دو شنبه ۱۱ بجے کے وقت ضلع شاهاباد مقام آرا کے کلکٹر صاحب کے کچهري اس جانب کے اجلاس مین نیلام پر چڑهائے جائینگے اُون زمینون کي خریدارونکو نیچے کي لکهي هوئي شرطونکے پابند هونا پڑیگا فقط تحریر تاریخ ۷ نومبر سنه ۱۸۷۴ ع

پهلي شرط—اگر تعداد زر ثمن ایك سو روپیه سے زیاده نهو تو کل روپیه یکبارگي ادا کئے جائینگے فقط

دوسري شرط — اگر تعداد زر ثمن ایك سو روپیه سے زیاده هو تو جسقدر روپیه مین نیلام هو اوسکا ایك چوتهه فی الفور داخل کرنا هوگا اور اگر باقي روپیه نیلام کے بعد نیلام کي تاریخ سے که وه تاریخ بهي ایك روز شمار کیا جایگا پندرهوین دن کے دو پهر تك ادا نکئے جائین یا اگر وه روز تعطیل کا هو جس مین که دفتربند رهے تو اوسکے بعد هي جس روز پهلے دفتر کهلے اوسکے دو پهر تک ادا نکیا جاے تو نیلام باطل هوجایگا اور جسقدر روپیه داخل هوچکے هون وه سرکار مین ضبط هو جائینگے اور وه جایداد پهر مثل پهلے نیلام کے اشتهار جاري هونیکے بعد نیلام پر چڑهائے جائینگے اور اوسکا جوکهم خریدار باقیدار کو اوٹهانا پڑیگا فقط

تیسري شرط — وه سب زمین سب سے زیاده قیمت دینے والون کو بطور لاخراج کے دئے جائینگے فقط

چوتهي شرط—صاحب کلکٹر کے احکام متضمن بحالي نیلام کے پهنچنے پر خریدارون کو دخل دلایا جایگا مگرجس صورت مین که وه صاحب ممبر بورڈ اف ریونیو جو اسکام کے متعهد هون اون کارروائیون کي نسبت منظوري ناطق نه بخشین تو اوس دخیلکاري مین فتور آئیگا فقط

لاٹ نمبر	نام ضلع	نام پرگنه و موضع	اون میلون کي تعداد جنکے اندر زمین واقع هی	ریلوے کے کس طرف واقع هی	تخمیني موازي لاٹ بحساب بیگهه اور ایکر						وه زمین جو هرلاٹ مین نیلام سے مستثنی کي گئي هی			لاٹ کي شروع اور انتها	لاٹ کي چوحدي
					بیگهه	بیگهه	چهٹانک	ایکر	رود	پول	خارج هونیکي وجوه	ایکر	رود	پول	
۱	شاهاباد	پرگنه شاهاباد موضع کویلوار و دهنڈیا	۴۲۵	دکهن	۲۱	۱۶	۱۱	۷	۰	۳۵	ریلوی کا رکها هوا زمین	۰	۳	۳۱	۴۲۵ میل کے ۵۰۰ فٹ سے شروع اور اُسیکے ۲۷۵۰ فٹ تك ختم مطابق نقشه اوتر ریلوي کا گهراو دکهن زمینداري زمین پورب ریلوی (ي) کلاس کی زمین پچهم ریلوي کا رکها هو زمین
۲	ایضا	ایضا	۴۲۵	اوتر	۲۶	۶	۰	۸	۲	۳۱	....	....			ایضا اوتر زمینداري زمین دکهن ریلوي کا گهراو پورب ریلوي کا (ي) کلاس زمین پچهم ۴ نمبر لاٹ کا پورب سیوانه
۳	ایضا	پرگنه ایضا موضع دهنڈیا	۴۲۵	دکهن	۱۵	۱۶		۵	۰	۳۶	ریلوي کا رکها هوا زمین	۰	۲	۴۲	۴۲۵ میل کے ۳۰۷۵ فٹ سے شروع اور اُسیکے اخیر تك ختم مطابق نقشه اوتر ریلوي کا گهراو دکهن زمینداري زمین پورب ریلوي کا رکها هوا زمین پچهم ۴۲۵ میل کے اخیر مطابق نقشه

۴	ایضا	ایضا	۴۲۵	اوتر	۲۱	۱۰	۰	۷	۰	۱۷	۱ و ۳ نمبر لاٹ کا درمیانی ریلوے کا رکھا ہوا زمین	۹	۰	۱۲	۴۲۵ میل کے ۲۷۵۰ فٹ سے شروع اور اوسی کے اخیر تک ختم مطابق نقشہ	اوتر زمینداری زمین دکھن ریلوے کا گھراو پورب ۲ نمبر لاٹ کا پچھم سیوانہ پچھم ۴۲۵ میل کے اخیر مطابق نقشہ
۵	ایضا	پرگنہ آرا موضع دھندیا و کولریا	۴۲۶	دکھن	۱۲	۰	۰	۳	۳	۳۵	ریلوی کے رکھا ہوا زمین	۰	۳	۸	۴۲۵ میل کے اخیر سے شروع اور ۴۲۶ میل کے ۲۶۴۰ فٹ تک ختم مطابق نقشہ	اوتر ریلوے کا گھراو دکھن زمینداری زمین پورب ۴۲۵ میل کے اخیر مطابق نقشہ پچھم ۷ نمبر لاٹ کا پورب سیوانہ
۶	ایضا	ایضا	۴۲۶	اوتر	۱۲	۱۵	۰	۴	۰	۳۵	....		....	-	ایضا	اوتر زمینداری زمین دکھن ریلوے کا گھراو پورب ۴۲۵ میل کے اخیر مطابق نقشہ پچھم ۸ نمبر لاٹ کا پورب سیوانہ
۷	ایضا	پرگنہ ایضا موضع کولریا و چکرا پور و دھندیا	۴۲۶	دکھن	۱۲	۰	۰	۳	۳	۳۵	ریلوی کا رکھا ہوا زمین	۰	۳	۱۱	۴۲۶ میل کے ۲۶۴۰ فٹ سے شروع اور اوسیکے ۴۸۸۷ فٹ تک ختم مطابق نقشہ	اوتر ریلوے کا گھراو دکھن زمینداری زمین پورب ۵ نمبر لاٹ کا پچھم سیوانہ پچھم ریلوی کمپنی کا رکھا ہوا زمین
۸	ایضا	ایضا	۴۲۶	اوتر	۱۳	۵	۰	۴	۱	۲۱	....		....		۴۲۶ میل کے ۲۶۴۰ فٹ سے شروع اور اوسی کے اخیر تک ختم مطابق نقشہ	اوتر زمینداری زمین دکھن ریلوے کا گھراو پورب ۶ نمبر لاٹ کا پچھم سیوانہ پچھم ۴۲۶ میل کے اخیر مطابق نقشہ
۹	ایضا	پرگنہ ایضا موضع دھندا و سکدی	۴۲۷	دکھن	۱۰	۱۸	۰	۳	۲	۱۷	ریلوی کا رکھا ہوا زمین	۰	۰	۱۶	۴۲۶ میل کے اخیر سے شروع اور ۴۲۷ میل کے ۲۷۰۰ فٹ تک ختم مطابق نقشہ	اوتر ریلوے کا گھراو دکھن زمینداری زمین پورب ۴۲۶ میل کے اخیر پچھم ریلوے کا رکھا ہوا زمین
۱۰	ایضا	ایضا	۴۲۷	اوتر	۱۲	۱۷	۰	۴	۱	۰	رستہ	۰	۰	۵	۴۲۶ میل کے اخیر سے شروع اور ۴۲۷ میل کے ۲۸۰۰ فٹ تک ختم مطابق نقشہ	اوتر زمینداری زمین دکھن ریلوے کا گھراو پورب ۴۲۶ میل کے اخیر پچھم نالا
۱۱	ایضا	پرگنہ ایضا موضع سکدی و بھادوار	۴۲۷	دکھن	۱۲	۸	۰	۳	۳	۳	....		....		۴۲۷ میل کے ۲۹۵۰ فٹ سے شروع اور اوسیکے اخیر تک ختم مطابق نقشہ	اوتر ریلوی کا گھراو دکھن زمینداری زمین پورب ریلوی کمپنی کا رکھا ہوا زمین پچھم ۴۲۷ میل کے اخیر

لات نمبر	نام ضلع	نام پرگنه و موضع	اندر زمین واقع هی	اوتر جنوبکی نمداد چکی واقع هی	ریلوے کے کسطرف	تخمیني موزني لات بحساب بیگهه اور ایکر: بیگهه	کٹهه	چهٹانک	ایکر	رود	پول	وہ زمین جو هر لات مین نیلام سے مستثني کي گئي هي: خارج هونیکي وجوہ	ایکر	رود	پول	لات کي شروع اور انتها	لات کي چوحدي
۱۲	ضلع شاهاباد	پرگنه آرا موضع سکدی و نهادوار و آصبا	۴۲۷	اوتر	دکهن	۱۲	۳	۰	۴	۰	۳	۹ و ۱۱ نمبر لات کا درمیاني ریلوي کا رکها هوا زمین ۱۰ و ۱۲ نمبر لات کا درمیاني نالا	۰ ۰	۱ ۰	۲۵ ۱۰	۴۲۷ میل کے ۲۸۴۰ فٹ سے شروع اور اُسیکے اخیر تک ختم مطابق نقشه	اوتر زمینداري زمین دکهن ریلوي کا گهراو پورب نالا پچهم ۴۲۷ میل کے اخیر مطابق نقشه
۱۳	ایضا	ایضا	۴۲۸	دکهن		۱۳	۳	۰	۴	۱	۱۶	ریلوي کمپني کا رکها هوا زمین	۰	۱	۱	۴۲۷ میل کے اخیر سے شروع اور ۴۲۸ میل کے ۲۶۴۰ فٹ تک ختم مطابق نقشه	اوتر ریلوي کا گهراو دکهن زمینداري زمین پورب ۴۲۷ میل کے اخیر پچهم ۱۵ نمبر لات کا پورب سیوانه
۱۴	ایضا	ایضا	۴۲۸	اوتر		۱۲	۱۸	۰	۴	۱	۲	....		....		ایضا	اوتر زمینداري زمین دکهن ریلوي کا گهراو پورب ۴۲۷ میل کے خیر پچهم ۱۶ نمبر لات کا پورب سهوانه
۱۵	ایضا	ایضا موضع اصنا	۴۲۸	دکهن		۱۴	۵	۴	۴	۲	۳۵	ریلوي کا رکها هوا زمین	۰	۱	۶	۴۲۸ میل کے ۲۶۴۰ فٹ سے شروع اور اوسیکے اخیر تک ختم مطابق نقشه	اوتر ریلوي کا گهراو دکهن زمینداري زمین پورب ۱۳ نمبر لات کا پچهم سیوانه پچهم ۴۲۸ میل کے اخیر مطابق نقشه
۱۶	ایضا	ایضا	۴۲۸	اوتر		۱۶	۳	۰	۵	۱	۱۴	....		....		ایضا	اوتر زمینداري زمین دکهن ریلوي کا گهراو پورب ۱۴ نمبر لات کا پچهم سیوانه پچهم ۴۲۸ میل کے اخیر
۱۷	ایضا	ایضا	۴۲۹	دکهن		۱۲	۱۷	۰	۴	۱۰	۰	ریلوي کا رکها هوا زمین	۰	۰	۳۴	۴۲۸ میل کے اخیر سے شروع اور ۴۲۹ میل کے ۲۴۰ فٹ تک ختم مطابق نقشه	اوتر ریلوي کا گهراو دکهن زمینداري زمین پورب ۴۲۸ میل کے اخیر پچهم ریلوي کا رکها هوا زمین

۱۸	ایضا	ایضا	۴۲۹	اوتر	۱۶	۲	۰	۵	۱	۱۲	....		....		ایضا		اوتر زمینداري زمین دکھن ریلوي کا گھراو پورب ۴۲۸ میل کے اخیر پچھم ۲۰ نمبر لاٹ کا پورب سیوانہ
۱۹	ایضا	پرگنہ ایضا موضع ضامیرا	۴۲۹	دکھن	۱۱	۱۰	۰	۳	۳	۸	....		....		۴۲۹ میل کے ۳۳۳۰ فٹ سے شروع اور اوسکے اخیر تک ختم		اوتر ریلوي کا گھراو دکھن زمینداري زمین پورب ریلوی کا رکھا ہوا زمین پچھم ۴۲۹ میل کے اخیر
۲۰	ایضا	ایضا	۴۲۹	اوتر	۱۸	۱۵	۰	۶	۰	۳۲	۱۷ و ۱۹ نمبر لاٹ کا درمیاني ریلوي کے رکھا ہوا زمین	۱	۲	۲۸	۴۲۹ میل کے ۲۴۰۰ فٹ سے شروع اور اوسیکے اخیر تک ختم مطابق نقشہ		اوتر زمینداري زمین دکھن ریلوي کا گھراو پورب ۱۸ نمبر لاٹ کا پچھم سوانہ پچھم ۴۲۹ میل کے اخیر مطابق نقشہ
۲۱	ایضا	ایضا	۴۳۰	دکھن	۱۳	۴	۰	۴	۱	۱۸	ریلوي کا رکھا ہوا زمین	۰	۲	۳۶	۴۲۹ میل کے اخیر سے شروع اور ۴۳۰ میل کے ۲۶۴۰ فٹ تک ختم مطابق نقشہ		اوتر ریلوي کا گھراو دکھن زمینداري زمین پورب ۴۲۹ میل کے اخیر پچھم ۲۳ نمبر لاٹ کا پورب سیوانہ
۲۲	ایضا	ایضا	۴۳۰	اوتر	۱۵	۱۵	۰	۵	۰	۳۳	....		....		ایضا		اوتر زمینداري زمین دکھن ریلوي کا گھراو پورب ۴۲۹ میل کے اخیر پچھم ۲۴ نمبر لاٹ کا پورب سیوانہ
۲۳	ایضا	ایضا	۴۳۰	دکھن	۱۲	۰	۰	۳	۳	۳۵	ر پٹھ کا رکھا ہوا زمین	۰	۱	۲۸	۴۳۰ میل کے ۲۶۴۰ فٹ سے شروع اور اوسیکے اخیر تک ختم مطابق نقشہ		اوتر ریلوي کا گھراو دکھن زمینداري زمین پورب ۲۱ نمبر لاٹ کا پچھم سیوانہ پچھم ۴۳۰ میل کے اخیر مطابق نقشہ زمین کے پورب واقع ہي
۲۴	ایضا	ایضا	۴۳۰	اوتر	۱۵	۴	۰	۵	۰	۴	....		....		ایضا		اوتر زمینداري زمین دکھن ریلوي کا گھراو پورب ۲۲ نمبر لاٹ کا پچھم سیوانہ پچھم ۴۳۰ میل کے اخیر
۲۵	ایضا	پرگنہ ایضا موضع ضامیرا	۴۳۱	دکھن	۱۲	۱	۰	۳	۳	۳۷	ریلوي کا رکھا ہوا زمین	۱	۰	۱۷	۴۳۱ میل کے ۴۱۰ فٹ سے شروع اور اوسیکے ۲۶۴۰ فٹ تک ختم مطابق نقشہ		اوتر ریلوي کا گھراو دکھن زمینداري زمین پورب ریلوي کمپني کا رکھا ہوا زمین پچھم ۲۷ نمبر لاٹ کا پورب سیوانہ

لاٹ نمبر	نام ضلع	نام پرگنه و موضع	اون میلونکي تعداد جنکي اندر زمین واقع هی	ریلوے کے کسطرف واقع هی	تخمیني موازي لاٹ بحساب بیگهه اور ایکر					وه زمین جو هر لاٹ مین نیلام سے مستثني کي گئي هی			لاٹ کي شروع اور انتها	لاٹ کي چوحدي
					بیگهه	کٹهه	چهٹانک	ایکر	رود	خارج هونیکي وجوه	ایکر	رود	پرل		
۲۶	ضلع شاهاباد	پرگنه آرا موضع صامیرا	۴۳۱	اوتر	۱۵	۱	۰	۴	۳	....	....		۳۶	۴۳۰ میل کے اخیر سے شروع اور ۴۳۱ میل کے ۲۶۴۰ فٹ تک ختم مطابق نقشه	اوتر زمینداري زمین دکهن ریلوي کا گهراو پورب ۴۳۰ میل کے اخیر پچهم ۲۸ نمبر لاٹ کا پورب سیوانه
۲۷	ایضا	پرگنه ایضا موضع قصبه حمید پور	۴۳۱	دکهن	۱۳	۴		۴	۱	ریلوي کا رکها هوا زمین	۰	۱	۱۸	۴۳۱ میل کے ۲۶۴۰ فٹ سے شروع اور اُسیکے اخیر تک ختم مطابق نقشه	اوتر ریلوي کا گهراو دکهن زمینداری زمین پورب ۲۵ نمبر لاٹ کا پچهم سیوانه پچهم ۴۳۱ میل کے اخیر مطابق نقشه
۲۸	ایضا	ایضا	۴۳۱	اوتر	۲۵	۸	۰	۵	۰	....	....		۱۵	ایضا	اوتر زمینداري زمین دکهن ریلوي کا گهراو پورب ۲۶ نمبر لاٹ کا پچهم سیوانه پچهم ۴۳۱ میل کے اخیر
۲۹	ایضا	ایضا	۴۳۲	دکهن	۱۴	۱۲	۴	۴	۳	ریلوي کا رکها هوا زمین	۰	۰	۳۶	۴۳۱ میل کے اخیر سے شروع اور ۴۳۲ میل کے ۲۹۸۰ فٹ تک ختم مطابق نقشه	اوتر ریلوي کا گهراو دکهن زمینداري زمین پورب ۴۳۱ میل کے اخیر پچهم ۳۱ نمبر لاٹ کا پورب سیوانه
۳۰	ایضا	ایضا	۴۳۲	اوتر	۱۶	۳	۱۲	۵	۱	....	....		۱۶	ایضا	اوتر زمینداري زمین دکهن ریلوي کا گهراو پورب ۴۳۱ میل کے اخیر پچهم ۳۲ نمبر لاٹ کا پورب سیوانه
۳۱	ایضا	پرگنه ایضا موضع قصبه حمید پور و نهیرا	۴۳۲	دکهن	۱۲	۵	۸	۴	۰	ریلوي کا رکها هوا زمین	۰		۳۴	۴۳۲ میل کے ۲۹۸۰ فٹ سے شروع اور اوسیکے ۴۷۶۰ فٹ تک ختم مطابق نقشه	اوتر ریلوي کا گهراو دکهن زمینداري زمین پورب ۲۹ نمبر لاٹ کا پچهم سیوانه پچهم پریکشن ڈیپارٹمنٹ حو کهال کهودا اوسکا پهاڑ

۳۲	ایضا	ایضا	۴۳۲	اوتر	۱۳	۰	۰	۴	۱	۸	پریکشن ڈیپارٹمنٹ کا کھال و پہاڑ	۱	۱	۳۵	ایضا	اوتر زمینداري زمین دکھن ریلوے کا گھراو پورب ۳۰ نمبر لاٹ کا پچھم سیوانہ پچھم پریکشن ڈیپارٹمنٹ جو کھال کھودا ہي اوسیکے پہاڑ
۳۳	ایضا	ایضا	۴۳۳	اوتر	۲	۸	۶	۰	۳	۸	.....		.....		۴۳۳ میل کے ۲۳۵ فٹ سے شروع اور اوسیکے ۸۳۵ فٹ تک ختم مطابق نقشہ	اوتر زمینداري زمین دکھن ریلوے کا گھراو پورب نالا پچھم ریلوي لوالکراسنگ
۳۴	ایضا	پرگنہ ایضا موضع عنایت و پھکري	۴۳۴	دکھن	۸	۰	۴	۲	۲	۲۴	نالا	۰	۰	۲	۴۳۳ میل کے ۳۵۰۰ فٹ سے شروع اور اوسیکے اخیر تک ختم مطابق نقشہ	اوتر ریلوے کا گھراو دکھن زمینداري زمین پورب نالا پچھم ۴۳۳ میل کے اخیر
۳۵	ایضا	ایضا	۴۳۳	اوتر	۸	۱۲	۰	۲	۳	۱۵	نالا	۰	۰	۲	ایضا	اوتر زمینداري زمین دکھن ریلوے کا گھراو پورب نالا پچھم ۴۳۳ میل کے اخیر مطابق نقشہ
											پریکشن ڈیپارٹمنٹ کا کھال و پہاڑ	۰	۲	۲۱		
											ریلوي کا رکھا ہوا زمین	۳	۱	۰		
۳۶	ایضا	پرگنہ ایضا موضع پھکري	۴۳۴	دکھن	۱۱	۳	۰	۳	۲	۳۰	رستہ	۰	۰	۶	۴۳۳ میل کے اخیر سے شروع اور ۴۳۴ میل کے ۲۲۳۵ فٹ تک ختم مطابق نقشہ	اوتر ریلوے کا گھراو دکھن زمینداري زمین پورب ۴۳۳ میل کے اخیر پچھم ریلوي کمپني کا رکھا ہوا زمین
۳۷	ایضا	ایضا	۴۳۴	اوتر	۱۳	۱۴	۰	۴	۲	۵	ایضا	۰	۰	۶	ایضا	اوتر زمینداري زمین دکھن ریلوے کا گھراو پورب ۴۳۳ میل کے اخیر پچھم ۳۹ نمبر لاٹ کا پچھم سیوانہ
۳۸	ایضا	ایضا	۴۳۴	دکھن	۸	۱۲	۶	۲	۳	۱۶	....		.....		۴۳۴ میل کے ۲۳۸۵ فٹ سے شروع اور اُسیکے ۳۹۵۰ فٹ تک ختم مطابق نقشہ	اوتر ریلوے کا گھراو دکھن زمینداري زمین پورب ریلوي کا رکھا ہوا زمین پچھم ایضا
۳۹	ایضا	ایضا	۴۳۴	اوتر	۱۱	۱۰	۰	۳	۳	۸	.....		.....		۴۳۴ میل کے ۳۲۳۵ فٹ سے شروع اور اوسیکے ۳۹۸۵ فٹ تک ختم مطابق نقشہ	اوتر زمینداري زمین دکھن ریلوي کا گھراو پورب ۳۷ نمبر لاٹ کا پورب سیوانہ پچھم نالا

لات نمبر	نام ضلع	نام پرگنه و موضع	اندر زمین واقع هی اور میلونکی تعداد جنکے	ریلوے کے کسطرف واقع هی	تخمیني موازي لات بحساب بیگهه اور ایکر						وه زمین جو هر لات مین نیلام سے مستثني کي گئي هي				لات کي شروع اور انتها	لات کي چوحدي
					بیگهه	کٹهه	چهٹانک	ایکر	رود	پرچل	خارج هونیکي وجوه	ایکر	رود	پرچل		
۴۰	ضلع شاهاباد	پرگنه آرا موضع عنایت و پهکري و بهلاین	۴۳۴	دکهن	۷	۴	۰	۲	۱	۲۱	.....		.....		۴۳۴ میل ے ۴۰۳۰ فٹ سے شروع اور اُسیکے اخیر تک ختم مطابق نقشه	اوتر ریلوي کا گهراو دکهن زمینداري زمین پورب ریلوي کا رکها هوا زمین پچهم ۴۳۴ میل ے اخیر مطابق نقشه
۴۱	ایضا	ایضا	۴۳۴	اوتر	۷	۱۶	۰	۲	۲	۱۳	۳۸ و ۴۰ و ۴۰ و ۴۲ نمبر لات کا درمیانی ریلوي کا رکها هوا زمین	۰	۱	۳۸	۴۳۴ میل ے ۴۰۰۰ فٹ سے شروع اور اوسیکے اخیر تک ختم مطابق نقشه	اوتر زمینداري زمین دکهن ریلوي کا گهراو پورب نالا پچهم ۴۳۴ میل کے اخیر مطابق نقشه
۴۲	ایضا	پرگنه ایضا موضع بهلاین وکلیان پور	۴۳۵	دکهن	۸	۱۲	۱۲	۲	۳	۱۷	ریلوے کا رکها هوا زمین	۰		۴۱	۴۳۴ میل ے اخیر سے شروع اور ۴۳۵ میل ے ۱۶۵۰ فٹ تک ختم مطابق نقشه	اوتر ریلوي کا گهراو دکهن زمینداري زمین پورب ۴۳۴ میل ے اخیر پچهم ریلوي کا رکها هوا زمین
۴۳	ایضا	ایضا	۴۳۵	اوتر	۹	۱۹	۰	۳	۱	۶	....		....		ایضا	اوتر زمینداري زمین دکهن ریلوي کا گهراو پورب ۴۳۴ میل ے اخیر پچهم ۴۵ نمبر لات کا پورب سیوانه
۴۴	ایضا	پرگنه ایضا موضع کلیان پور و چورئي	۴۳۵	دکهن	۱۱	۱۰	۴	۳	۳	۹	....		....		۴۳۵ میل کے ۱۷۰۰ فٹ سے شروع اور اوسیکے ۳۷۸۰ فٹ تک مطابق نقشه	اوتر ریلوي کا گهراو دکهن زمینداري زمین پورب ریلوي کا رکها هوا زمین پچهم ۴۶ نمبر لات کا پورب سوانه
۴۵	ایضا	ایضا	۴۳۵	اوتر	۱۳	۱۶	۰	۴	۲	۱۰	.....		.....		۴۳۵ میل ے ۱۶۵۰ فٹ سے شروع اور اوسیکے ۳۷۸۰ فٹ تک ختم مطابق نقشه	اوتر زمینداري زمین دکهن ریلوي کا گهراو پورب ۴۳ نمبر لات کا پچهم سوانه پچهم ۴۷ نمبر لات کا پورب سیوانه

۴۶	ایضا	چھوٹي	۴۳۵	دکھن	۸	۵	۰	۲	۲	۳۷	ریلوي کمپني کا رکھا هوا زمین	۰	۰	۲۵	۴۳۵ میل کے ۳۷۸۰ فٹ سے شروع اور اوسیکے اخیر تک ختم مطابق نقشه	اوتر ریلوے کا گھراو دکھن زمینداري زمین پورب ۴۴ نمبر لاٹ کا پچھم سیوانه پچھم ۴۳۵ میل کے اخیر مطابق نقشه
۴۷	ایضا	ایضا	۴۳۵	اوتر	۸	۱۴	۰	۲	۳	۲۰	۴۴ و ۴۰ نمبر لاٹ کا درمیانی ریلوي کا رکھا هوا زمین	۰	۰	۱۴	ایضا	اوتر زمینداري زمین دکھن ریلوے کا گھراو پورب ۴۵ نمبر لاٹ کا پورب سیوانه پچھم ۴۳۵ میل کے اخیر مطابق نقشه
۴۸	ایضا	موضع چورئي و چورئے	۴۳۶	دکھن	۱۰	۱۹	۰	۳	۲	۱۹	...	.....			۴۳۵ میل کے اخیر سے شروع اور ۴۳۶ میل کے ۲۱۰۰ فٹ تک ختم مطابق نقشه	اوتر ریلوے کا گھراو دکھن زمینداري زمین پورب ۴۳۵ میل کے اخیر پچھم ۵۰ نمبر لاٹ کا پورب سیوانه
۴۹	ایضا	ایضا	۴۳۶	اوتر	۱۲	۰	۰	۳	۳	۳۵	....	....			ایضا	اوتر زمینداري زمین دکھن ریلوے کا گھراو پورب ۴۳۵ میل کے اخیر پچھم ۵۱ نمبر لاٹ کا پورب سیوانه
۵۰	ایضا	موضع چوراسے	۴۳۶	دکھن	۶	۱۸	۰	۲	۱	۵	....	....			۴۳۶ میل کے ۲۱۰۰ فٹ سے شروع اور اوسیکے ۳۴۷۰ فٹ تک ختم مطابق نقشه	اوتر ریلوے کا گھراو دکھن زمینداري زمین پورب ۴۸ نمبر لاٹ کا پچھم سیوانه پچھم ۵۲ نمبر لاٹ کا پورب سیوانه
۵۱	ایضا	ایضا	۴۳۶	اوتر	۸	۷	۰	۲	۳	۲	....	....			ایضا	اوتر زمینداري زمین دکھن ریلوے کا گھراو پورب ۴۹ نمبر لاٹ کا پچھم سیوانه پچھم ۵۳ نمبر لاٹ کا پورب سیوانه
۵۲	ایضا	پوگده ایضا موضع چورئے و ڈھیرس	۴۳۶	دکھن	۱۱	۵	۰	۳	۲	۳۵	ریلویکا رکھا هوا زمین	۰	۳	۱۸	۴۳۶ میل کے ۳۴۷۰ فٹ سے شروع اور اوسیکے اخیر تک ختم مطابق نقشه	اوتر ریلوے کا گھراو دکھن زمینداري زمین پورب ۵۰ نمبر لاٹ کا پچھم سیوانه پچھم ۴۳۶ میل کے اخیر مطابق نقشه
۵۳	ایضا	ایضا	۴۳۶	اوتر	۱۴	۵	۰	۴	۲	۳۴	....	....			ایضا	اوتر زمینداري زمین دکھن ریلوے کا گھراو پورب ۵۱ نمبر لاٹ کا پچھم سیوانه پچھم ۴۳۶ میل کے اخیر مطابق نقشه

لات نمبر	نام ضلع	نام پرگنه اور موضع	اندر زمین واقع هی	ریلوے کے کسطرف واقع هی	تخمیني موازي لات بحساب بیگهه اور ایکر					وه زمین جو هر لات مین نیلام سے مستثني کي گئي هي			لات کي شروع اور انتها	لات کي چوحدي
					بیگهه	کٹهه	چهٹانک	ایکر	رود	پول	خارج هونیکي وجوه	ایکر	رود	پول		
۵۴	ضلع شاهاباد	پرگنه آرا موضع باونپالي	۴۳۷	دکهن	۸	۷	۰	۲	۳	۲	.....	....		۲۳۶ میل کے اخیر سے شروع اور ۴۳۷ میل کے ۱۰۳۵ فٹ تک ختم مطابق نقشه	اوتر رپاوي کا گهراو دکهن زمینداري زمین پورب ۴۳۶ میل کے اخیر پچهم ریلوي کا رکها هوا زمین
۵۵	ایضا	ایضا	۴۳۷	اوتر	۸	۹	۰	۲	۳	۷	....	....		ایضا	اوتر زمینداري زمین دکهن ریلوي کا گهراو پورب ۴۳۶ میل کے اخیر پچهم ۵۷ نمبر لات کا پورب سیوانه
۵۶	ایضا	ایضا موضع متهونیا	۴۳۷	دکهن	۱۶	۱۵	۰	۵	۲	۶	....	....		۴۳۷ میل کے ۱۲۱۰ فٹ سے شروع اور اوسیکے ۳۴۷۰ فٹ تک ختم مطابق نقشه	اوتر ریلوي کا گهراو دکهن زمینداري زمین پورب ریلوي کا رکها هوا زمین پچهم ایضا
۵۷	ایضا	ایضا	۴۳۷	اوتر	۲۰	۱۳	۰	۶	۳	۱۲	....	....		۴۳۷ میل کے ۱۰۳۵ فٹ سے شروع اور اوسیکے ۳۸۵۵ فٹ تک ختم مطابق نقشه	اوتر زمینداري زمین دکهن ریلوي کا گهراو پورب ۵۵ نمبر لات کا پچهم سیوانه پچهم نالا
۵۸	ایضا	ایضا موضع موسار	۴۳۷	دکهن	۷	۱۶	۰	۲	۳	۱۳	ریلوي کا رکها هوا زمین	۰	۱	۱۳	۴۳۷ میل کے ۳۷۰۳۰ فٹ سے شروع اور اوسیکے اخیر تک ختم مطابق نقشه	اوتر ریلوي کا گهراو دکهن زمینداري زمین پورب ریلوی کا رکها هوا زمین پچهم ۴۳۷ میل کے اخیر
۵۹	ایضا	ایضا	۴۳۷	اوتر	۶	۱۸	۰	۲	۱	۵	۵۶ و ۵۸ و ۵۸ و ۶۰ نمبر لات کا درمیاني ریلویکا رکها هوا زمین ۵۹ و ۶۱ نمبر لات کا درمیاني نالا	۱ ۰	۰ ۰	۱۸ ۲۹	۴۳۷ میل کے ۳۶۲۵ فٹ سے شروع اور اوسیکے اخیر تک ختم مطابق نقشه	اوتر زمینداري زمین دکهن ریلوي کا گهراو پورب نالا پچهم ۴۳۷ میل کے اخیر

٦٠	ایضا	چھتا	۴۳۸	دکھن	٦	۱۴	۰	۲	۰	۳۵	....		.. ...		۴۳۸ میل کے ۱۷۵ فٹ سے شروع اور اوسیکے ۱۵۲۵ فٹ تک ختم مطابق نقشہ	اوتر ریلوي کا گھراو دکھن زمینداري زمین پورب ریلوے کا رکھا ہوا زمین پچھم ایضا
٦١	ایضا	ایضا	۴۳۸	اوتر	۸	۳	۰	۳	۲	۳۱	....		....		۴۳۷ میل کے اخیر سے شروع اور ۴۳۸ میل کے ۱۵۲۰ فٹ تک ختم مطابق نقشہ	اوتر زمینداري زمین دکھن ریلوي کا گھراو پورب ۴۳۷ میل کے اخیر پچھم ٦۳ نمبر لاٹ کا پورب سیوانہ
٦٢	ایضا	ایضا	۴۳۸	دکھن	۱۱	۲	۰	۳	۲	۲۷	....	۰	....		۴۳۸ میل کے ۱٦۰۵ فٹ سے شروع اور اوسیکے ۳۸۳۵ فٹ تک ختم مطابق نقشہ	ارتر ریلوي کا گھراو دکھن زمینداري زمین پورب ریلوي کا رکھا ہوا زمین پچھم ٦۴ نمبر لاٹ کا پورب سیوانہ
٦۳	ایضا	ایضا	۴۳۸	اوتر	۱۰	۱۰	۰	۳	۱	۳٦	....		....		۴۳۸ میل کے ۱۵۲۵ فٹ سے شروع اور اوسیکے ۳۸۳۵ فٹ تک ختم مطابق نقشہ	اوتر زمینداري زمین دکھن ریلوي کا گھراو پورب ٦۰ نمبر لاٹ کا پچھم سیوانہ پچھم ٦۵ نمبر لاٹ کا پورب سیوانہ
٦۴	ایضا	ایضا	۴۳۸	دکھن	۸	۰	۰	۲	۲	۲۳	....		....		۴۳۸ میل کے ۴۸۳۵ فٹ سے شروع اور وسیکے اخیر تک ختم مطابق نقشہ	ارتر ریلوي کا گھراو دکھن زمینداري زمین پورب ٦۲ نمبر لاٹ کا پچھم سیوانہ پچھم ۴۳۸ میل کے اخیر
٦۵	ایضا	ایضا	۴۳۸	وتر	۸	۳	۰	۲	۲	۳۱	٦۰ و٦۲ و ٦۲و٦۴ نمبر لاٹ کا درمیاني ریلوے کا رکھا ہوا زمین	۰	۲	۴	ایضا	اوتر زمینداري زمین دکھن ریلوي کا گھراو پورب ٦۳ نمبر لاٹ کا پچھم سیوانہ پچھم ۴۳۸ میل کے اخیر
٦٦	ایضا	ایضا	۴۳۹	دکھن	۸	۵	۴	۲	۲	۳۷	ریلوي کا رکھا ہوا زمین	۰	۰	۲۰	۴۳۸ میل کے اخیر سے شروع اور ۴۳۹ میل کے ۱۸۲۵ فٹ تک ختم مطابق نقشہ	اوتر ریلوي کا گھراو دکھن زمینداري زمین پورب ۴۳۸ میل کے اخیر پچھم رستہ
٦۷	ایضا	ایضا	۴۳۹	اوتر	۸	۱۸	٦	۲	۳	۳۲	رستہ	۰	۰	۴	ایضا	ارتر زمینداري زمین دکھن ریلوي کا گھراو پورب ۴۳۸ میل کے اخیر پچھم رستہ

لاٹ نمبر	نام ضلع	نام پرگنہ اور موضع	اون ریلوے کی اندر زمین واقع ہی کی تعداد جسکی	ریلوے کی کس طرف واقع ہی	تخمینی موزی لاٹ بحساب بیگہہ اور ایکر: بیگہہ	کٹھہ	چھٹانک	ایکر	رود	پول	وہ زمین جو ہر لاٹ میں نیلام سے مستثنی کی گئی ہی: خارج ہونیکی وجوہ	ایکر	رود	پول	لاٹ کی شروع اور انتہا	لاٹ کی چوحدی
۶۸	ضلع شاہاباد	پرگنہ آرا موضع صرسار و نوادہ	۴۳۹	دکھن	۱۱	۷	۰	۳	۳	۰	....	.	....	۴۳۹ میل کے ۱۸۶۰ فٹ سے شروع اور اوسیکے اخیر تک ختم مطابق نقشہ	اوتر ریلوی کا گھراو دکھن زمینداری زمین پورب رستہ پچھم ۴۳۹ میل کے اخیر
۶۹	ایضا	ایضا	۴۳۹	اوتر	۱۰	۱۵	۰	۳	۲	۹	....		....	ایضا	اوتر زمینداری زمین دکھن ریلوی کا گھراو پورب رستہ پچھم ۴۳۹ میل کے اخیر
۷۰	ایضا	پرگنہ ایضا موضع نوادہ	۴۴۰	دکھن	۱۳	۱	۰	۴	۱	۱۰	ریلوی کا رکھا ہوا زمین	۰	۲	۳۰ ۴۳۹ میل کے اخیر سے شروع اور ۴۴۰ میل کے ۲۷۷۵ فٹ تک ختم مطابق نقشہ	اوتر ریلوی کا گھراو دکھن زمینداری زمین پورب ۴۳۹ میل کے اخیر پچھم رستہ
۷۱	ایضا	ایضا	۴۴۰	اوتر	۱۵	۰	۰	۴	۳	۳۴	....		.....	ایضا	اوتر زمینداری زمین دکھن ریلوی کا گھراو پورب ۴۳۹ میل کے اخیر پچھم رستہ
۷۲	ایضا	ایضا	۴۴۰	دکھن	۱۲	۱۳	۰	۴	۰	۲۹	.....		....	۴۴۰ میل کے ۲۸۰۰ فٹ سے شروع اور اوسیکے اخیر تک ختم مطابق نقشہ	اوتر ریلوی کا گھراو دکھن زمینداری زمین پورب رستہ پچھم ۴۴۰ میل کے اخیر
۷۳	ایضا	ایضا	۴۴۰	اوتر	۱۲	۱۳	۰	۴	۰	۲۹	....		....	ایضا	اوتر زمینداری زمین دکھن ریلوی کا گھراو پورب رستہ پچھم ۴۴۰ میل کے اخیر

۷۴	ایضا	پرگنه ایضا موضع نوادة و کاوریا	۴۴۱	دکھن	۱۴	۴	۸	۲	۴	۳۳	ریلوے کا رکھا هوا زمین	۰	۳	۱۴	۴۴۰ میل کے اخیر سے شروع اور ۴۴۱ میل کے ۲۷۵۰ فٹ تک ختم مطابق نقشه	اوتر ریلوي کا گھراو دکھن زمینداري زمین پورب ۴۴۰ میل کے اخیر پچھم ریلوے کا رکھا هوا زمین
۷۵	ایضا	ایضا	۴۴۱	اوتر	۱۷	۴	۸	۲	۵	۳۱	نالا	۰	۰	۱۱	۴۴۰ میل کے اخیر سے شروع اور ۴۴۱ میل کے ۲۸۳۰ فٹ تک ختم مطابق نقشه	اوتر زمینداري زمین دکھن ریلوي کا گھراو پورب ۴۴۰ میل کے اخیر پچھم نالا
۷۶	ایضا	موضع کاوریا و ڈوڈي وا	۴۴۱	دکھن	۱۱	۱۶	۰	۳	۳	۲۴	ریلوے کا رکھا هوا زمین	۰	۰	۲۶	۴۴۱ میل کے ۲۹۲۰ فٹ سے شروع اور اوسیکے اخیر تک ختم مطابق نقشه	اوتر ریلوي کا گھراو دکھن زمینداري زمین پورب ریلوے کا رکھا هوا زمین پچھم ۴۴۱ میل کے اخیر
۷۷	ایضا	ایضا	۴۴۱	اوتر	۱۲	۵	۹	۰	۳	۹	۷۶ و ۷۸ نمبر لائکا درمیاني ریلوے کا رکھا هوا زمین	۰	۱	۱۳	۴۴۱ میل کے ۲۸۵۵ فٹ سے شروع اور اسیکے اخیر تک ختم مطابق نقشه	اوتر زمینداري زمین دکھن ریلوي کا گھراو پورب نالا پچھم ۴۴۱ میل کے اخیر مطابق نقشه
۷۸	ایضا	موضع کاوریا و آمیا	۴۴۲	دکھن	۸	۶	۰	۲	۳	۰	....		....		۴۴۱ میل کے اخیر سے شروع اور ۴۴۲ میل کے ۲۸۳۰ فٹ تک ختم مطابق نقشه	اوتر ریلوي کا گھراو دکھن زمینداري زمین پورب ۴۴۱ میل کے اخیر پچھم ریلوے لوالکراسنگ
۷۹	ایضا	ایضا	۴۴۲	اوتر	۸	۶	۰	۲	۳	۰	....		....		ایضا	اوتر زمینداري زمین دکھن ریلوي کا گھراو پورب ۴۴۱ میل کے اخیر پچھم ریلوي لوالکراسنگ
۸۰	ایضا	موضع نیکھور و کاوردة	۴۴۲	دکھن	۸	۱۷	۱۲	۲	۳	۳۰	ریلوے کا رکھا هوا زمین	۰	۰	۳۵	۴۴۲ میل کے ۲۹۰۵ فٹ سے شروع اور اوسیکے اخیر تک ختم مطابق نقشه	اوتر ریلوي کا گھراو دکھن زمینداري زمین پورب نالا پچھم ۴۴۲ میل کے اخیر
۸۱	ایضا	ایضا	۴۴۲	اوتر	۹	۹	۰	۳	۰	۲۰	....		....		۴۴۲ میل کے ۲۹۰۵ فٹ سے شروع اور اوسیکے اخیر تک ختم مطابق نقشه	اوتر زمینداري زمین دکھن ریلوي کا گھراو پورب نالا پچھم ۴۴۲ میل کے اخیر

لات نمبر	نام ضلع	نام پرگنه و موضع	ان حدود کے اندر زمین واقع هی	ریلوے کے کسطرف واقع هی	تخمیني موازي لات بحساب بیگهه اور ایکر						وه زمین جو هر لات مین نیلام سے مستثني کي گئي هي				لات کي شروع اور انتها	لات کي چوحدي
					بیگهه	بیگهه	چهٹانک	ایکر	رود	پیرل	خارج هونیکي وجوه	ایکر	رود	پیرل		
۸۲	ضلع شاهاد	موضع کاوردة	۴۴۳	دکهن	۸	۵	۱۰	۲	۲	۳۸	....	....			۴۴۲ میل کے اخیر سے شروع اور ۴۴۳ میل کے ۲۶۴۰ فٹ تک ختم مطابق نقشه	اوتر ریلوے کا گهراو دکهن زمینداري زمین پورب ۴۴۲ میل کے اخیر پچهم ۸۴ نمبر لات کا پورب سیوانه
۸۳	ایضا	ایضا	۴۴۳	اوتر	۸	۵	۱۰	۲	۲	۳۸	....	....			ایضا	اوتر زمینداري زمین دکهن ریلوي کا گهراو پورب ۴۴۲ میل کے اخیر پورب ۸۵ نمبر لات کا پورب سیوانه
۸۴	ایضا	موضع کاوردة و کاٹیا	۴۴۳	دکهن	۷	۱۲	۰	۲	۲	۲	....	....			۴۴۳ میل کے ۲۶۴۰ فٹ سے شروع اور اوسي کے اخیر تک ختم مطابق نقشه	اوتر ریلوے کا گهراو دکهن زمینداري زمین پورب ۸۲ نمبر لات کا پچهم سیوانه پچهم ۴۴۳ میل کے اخیر
۸۵	ایضا	ایضا	۴۴۳	اوتر	۷	۵	۰	۲	۱	۲۴	....	....			ایضا	اوتر زمینداري زمین دکهن ریلوے کا گهراو پورب ۸۳ نمبر لات کا پچهم سیوانه پچهم ۴۴۳ میل کے اخیر
۸۶	ایضا	موضع کٹیا	۴۴۴	دکهن	۱۰	۷	۱۰	۳	۱	۲۹	....	....			۴۴۳ میل کے اخیر سے شروع اور ۴۴۴ میل کے ۲۹۰۰ فٹ تک ختم مطابق نقشه	اوتر ریلوے کا گهراو دکهن زمینداري زمین پورب ۴۴۳ میل کے اخیر پچهم نالا
۸۷	ایضا	ایضا	۴۴۴	اوتر	۸	۱۳	۰	۲	۳	۱۸	....	....			ایضا	اوتر زمینداري زمین دکهن ریلوے کا گهراو پورب ۴۴۳ میل کے اخیر پچهم نالا

۸۸	ایضا	ایضا	۴۴۴	دکھن	۹	۱۸	۰	۲	۳	۳۶	....	....	۴۴۴ میل کے ۲۹۳ فٹ سے شروع اور اسیکے اخیر تک ختم مطابق نقشہ	اوتر ریلوي کا گھراو دکھن زمینداري زمین پورب ریلوي لوالکراسنگ پچھم ۴۴۴ میل کے اخیر
۸۹	ایضا	ایضا	۴۴۴	اوتر	۱۱	۰	۰	۳	۲	۲۲	....	....	ایضا	اوتر زمینداري زمین دکھن ریلوي کا گھراو پورب ریلوي لوالکراسنگ پچھم ۴۴۴ میل کے اخیر
۹۰	ایضا	ایضا موضع کتیا	۴۴۵	دکھن	۴	۱۶	۰	۱	۲	۱۴	....	....	۴۴۴ میل کے اخیر سے شروع اور ۴۴۵ میل کے ۹۷۵ فٹ تک ختم مطابق نقشہ	اوتر ریلوي کا گھراو دکھن زمینداري زمین پورب ۴۴۴ میل کے اخیر پچھم ریلوے کا رکھا ہوا زمین
۹۱	ایضا	ایضا	۴۴۵	اوتر	۴	۱۶	۰	۱	۲	۱۴	....	....	ایضا	اوتر زمینداري زمین دکھن ریلوي کا گھراو پورب ۴۴۴ میل کے اخیر پچھم ۹۳ نمبر لائن کا پورب سیوانہ
۹۲	ایضا	ایضا	۴۴۵	دکھن	۶	۱۰	۰	۲	۰	۲۴	ریلوي کا رکھا ہوا زمین	۱	۰	۳۹	۴۴۵ میل کے ۱۱۳۵ فٹ سے شروع اور اوسیکے ۲۴۲۵ فٹ تک ختم مطابق نقشہ	اوتر ریلوي کا گھراو دکھن زمینداري زمین پورب ریلوي کا رکھا ہوا زمین پچھم نالا
۹۳	ایضا	ایضا	۴۴۵	اوتر	۹	۷	۰	۳	۰	۱۵	....	....	۴۴۵ میل کے ۹۷۵ فٹ سے شروع اور اوسیکے ۲۱۴۵ فٹ تک ختم مطابق نقشہ	اوتر زمینداري زمین دکھن ریلوي کا گھراو پورب ۹۱ نمبر لائن کا پچھم سیوانہ پچھم نالا
۹۴	ایضا	ایضا موضع بہیا	۴۴۵	دکھن	۹	۴	۷	۳	۰	۷	ریلوي کا رکھا ہوا زمین	۰	۲	۱۰	۴۴۵ میل کے ۲۳۵۰ فٹ سے شروع اور اوسیکے ۳۶۲۰ فٹ تک ختم	اوتر ریلوی کا گھراو دکھن زمینداری زمین پورب نالا پچھم رستہ
۹۵	ایضا	ایضا	۴۴۵	اوتر	۱۳	۵	۰	۴	۱	۲۱	.....	....	۴۴۵ میل کے ۲۲۰۰ فٹ سے شروع اور اوسیکے ۳۶۲۰ فٹ تک ختم مطابق نقشہ	اوتر زمینداري زمین دکھن ریلوي کا گھراو پورب نالا پچھم رستہ

لات نمبر	نام ضلع	نام پرگنه و موضع	اندر صیلوکی تعداد جو واقع هی	ریلوے کی طرف	تخمیني موازي لات بحساب بیگهه اور ایکر						وه زمین جو هر لات مین نیلام سے مستثنی کي گئي هي				لات کي شروع اور انتها	لات کي چوحدي
					بیگهه	کٹهه	چهٹانک	ایکر	رود	پرچ	خارج هونیکي وجوه	ایکر	رود	پرچ		
۹۶	ضلع شاهاباد	ایضا	۴۴۵	دکهن	۵	۹	۰	۱	۳	۸	....		....		۴۴۵ میل کے ۲۶۴۰ فٹ سے شروع اور اوسیکے اخیر تک ختم مطابق نقشه	اوتر ریلوي کا گهراو دکهن مسٹر ٹامسن صاحب کا مکان کا احاطه پورب رسته پچهم ۴۴۵ میل کے اخیر
۹۷	ایضا	ایضا	۴۴۵	اوتر	۵	۴	۰	۱	۲	۳۵	۹۲ و ۹۴ نمبرلاتکا درمیاني ریلوي کا رکها هوا زمین رسته	۰	۲	۱۰	ایضا	اوتر زمینداري زمین دکهن ریلوي کا گهراو پورب رسته پچهم ۴۴۵ میل کے اخیر
۹۸	ایضا	پرگنه بهیا موضع بهیا	۴۴۶	دکهن	۸	۵	۰	۲	۲	۳۷	....		....	۱۱	۴۴۵ میل کے اخیر سے شروع اور ۴۴۶ میل کے ۲۵۵۰ فٹ تک ختم	اوتر ریلوي کا گهراو دکهن مسٹر ٹامسن صاحب کے مکان کا احاطه پورب ۴۴۵ میل کے اخیر پچهم بهیا اسٹیشن زمین کي پورب جو ریلوے لوالکراسنگ واقع هي
۹۹	ایضا	ایضا	۴۴۶	اوتر	۷	۱	۰	۲	۱	۱۳	....		....		۴۴۵ میل کے اخیر سے شروع اور ۴۴۶ میل کے ۲۵۵۰ فٹ تک ختم مطابق نقشه	اوتر زمینداری زمین دکهن ریلوي کا گهراو پورب ۴۴۵ میل کے اخیر پچهم جو ریلوي لوالکراسنگ بهیا اسٹیشن زمین کے پورب واقع هي
۱۰۰	ایضا	ایضا	۴۴۶	دکهن	۱	۲	۰	۰	۱	۱۸	رسته	۰	۰	۲۳	۴۴۶ میل کے ۴۹۷۰ فٹ سے شروع اور اوسیکے اخیر تک ختم	اوتر ریلوي کا گهراو دکهن زمینداري زمین پورب بهیا اسٹیشن زمین کا پچهم ۴۴۶ میل کے اخیر
۱۰۱	ایضا	ایضا فرنگي	۴۴۷	دکهن	۹	۸	۴	۳	۰	۱۸	رسته	۰	۱	۰	۴۴۶ میل کے اخیر سے شروع اور ۴۴۷ میل کے ۲۶۴۷ فٹ تک ختم	اوتر ریلوے کا گهراو دکهن زمینداري زمین پورب ۴۴۶ میل کے اخیر پچهم ۱۰۳ نمبر لات کا پورب

۱۰۲	ایضا	ایضا	۴۴۷	اوتر	۸	۰	۰	۲	۲	۲۳	رستہ	۰	-	۰	۶	۴۴۷ میل کے ۲۶۷ فٹ سے شروع اور اوسي کے ۲۶۴۰ فٹ تک ختم مطابق نقشہ	اوتر زمینداری زمین دکھن ریلوے کا گھراو پورب نیا اسٹیشن کے زمین کي گھراو پچھم ۱۰۴ میل کے اخیر
۱۰۳	ایضا	پرگنہ ایضا موضع حرنگي و نلا	۴۴۷	دکھن	۱۱	۶	۰	۳	۲	۳۸	....		....			۴۴۷ میل کے ۲۶۴۰ فٹ سے شروع اور اوسي کے اخیر تک ختم مطابق نقشہ	اوتر ریلوے کا گھراو دکھن زمینداري زمین پورب ۱۰۱ نمبر لاٹ کا پچھم سیوانہ پچھم ۴۴۷ میل کے اخیر
۱۰۴	ایضا	ایضا	۴۴۷	اوتر	۱۱	۲	۰	۳	۲	۲۷	....		....			ایضا	اوتر زمینداري زمین دکھن ریلوے کا گھراو پورب ۱۰۲ نمبر لاٹ کا پچھم سیوانہ پچھم ۴۴۷ میل کے اخیر
۱۰۵	ایضا	پرگنہ ایضا موضع بلاوسین	۴۴۸	دکھن	۱۲	۳	۰	۴	۰	۳	ریلوے کمپني کا رکھا ہوا زمین	۰	۲	۰	۲۶	۴۴۷ میل کے اخیر سے شروع اور ۴۴۸ میل کے ۲۶۴۷ فٹ تک ختم مطابق نقشہ	اوتر ریلوے کا گھراو دکھن زمینداري زمین پورب ۴۴۷ میل کے اخیر پچھم ۱۰۷ نمبر لاٹ کا پورب سیوانہ
۱۰۶	ایضا	ایضا	۴۴۸	اوتر	۱۴	۰	۰	۴	۲	۲۱	....		....			ایضا	اوتر زمینداري زمین دکھن ریلوے کا گھراو پورب ۴۴۷ میل کے اخیر پچھم ۱۰۸ نمبر لاٹ کا پورب سیوانہ
۱۰۷	ایضا	موضع وسین	۴۴۸	دکھن	۱۳	۵	۰	۴	۱	۲۱	....		....			۴۴۸ میل کے ۲۶۴۰ فٹ سے شروع اور اوسي کے اخیر تک ختم مطابق نقشہ	اوتر ریلوے کا گھراو دکھن زمینداري زمین پورب ۱۰۵ نمبر لاٹ کا پچھم سیوانہ پچھم ۴۴۸ میل کے اخیر
۱۰۸	ایضا	پرگنہ ایضا موضع ایضا	۴۴۸	اوتر	۱۲	۹	۰	۴	۰	۱۸	....		....			۴۴۸ میل کے ۲۶۴۰ فٹ سے شروع اور اوسیکے اخیر تک ختم مطابق نقشہ	اوتر زمینداري زمین دکھن ریلوے کا گھراو پورب ۱۰۶ نمبر لاٹ کا پچھم سیوانہ پچھم ۴۴۸ میل کے اخیر
۱۰۹	ایضا	ایضا	۴۴۹	دکھن	۱۱	۱۷	۰	۳	۳	۲۷	رستہ	۰	-	۰	۸	۴۴۸ میل کے اخیر سے شروع اور ۴۴۹ میل کے ۲۶۴۰ فٹ تک ختم مطابق نقشہ	وتر ریلوے کا گھراو دکھن زمینداري زمین پورب ۴۴۸ میل کے اخیر پچھم ۱۱۱ نمبر لاٹ کا پورب سیوانہ

لاٹ نمبر	نام ضلع	نام پرگنه و موضع	اون میلونکی تعداد جنکے اندر زمین واقع هی	ریلوے کے کسطرف واقع هی	تخمیني موازي لاٹ بحساب بیگهه اور ایکر						وہ زمین جو هر لاٹ مین نیلام سے مستثنی کي گئي هی				لاٹ کي شروع اور انتها	لاٹ کي چوحدي
					بیگهه	کٹهه	چهٹانک	ایکر	رڈه	پرچی	خارج هونیکي وجوہ	ایکر	رڈه	پرچی		
۱۱۰	ضلع شاهاباد	پرگنه بهیا موضع وسین	۴۴۹	اوتر	۱۱	۱۵		۳	۳	۲۲	رسته	۰	۰	۸	ایضا	اوتر زمینداري زمین دکهن ریلوے کا گهراو پورب ۴۴۸ میل کے اخیر پچهم ۱۱۲ نمبر لاٹ کا پورب سیوانه
۱۱۱	ایضا	ایضا	۴۴۹	دکهن	۱۰	۸	۰ ۸	۳	۱	۳۲	....		....		۴۴۹ میل کے ۲۶۴۰ فٹ سے شروع اور اوسیکے اخیر تک ختم مطابق نقشه	اوتر ریلوے کا گهراو دکهن زمینداري زمین پورب ۱۰۹ نمبر لاٹ کا پچهم سیوانه پچهم ۴۴۹ میل کے اخیر مطابق نقشه
۱۱۲	ایضا	ایضا	۴۴۹	اوتر	۱۰	۸	۰	۳	۱	۳۰	.....		.....		۴۴۹ میل کے ۲۶۴۰ فٹ سے شروع اور اوسیکے اخیر تک ختم مطابق نقشه	اوتر زمینداري زمین دکهن ریلوے کا گهراو پورب ۱۱۰ نمبر لاٹ کا پچهم سیوانه پچهم ۴۴۹ میل کے اخیر مطابق نقشه
۱۱۳	ایضا	پرگنه ایضا موضع وسین و بگهائي	۴۵۰	دکهن	۸	۰	۰	۲	۲	۲۳	.....		.....		۴۴۹ میل کے اخیر سے شروع اور ۴۵۰ میل کے ۲۶۴۰ فٹ تک ختم مطابق نقشه	اوتر ریلوے کا گهراو دکهن زمینداري زمین پورب ۴۴۹ میل کے اخیر پچهم ۱۱۵ نمبر لاٹ کا پورب سیوانه
۱۱۴	ایضا	ایضا	۴۵۰	اوتر	۷	۹	۰	۲	۱	۳۴	....		....		ایضا	اوتر زمینداري زمین دکهن ریلوے کا گهراو پورب ۴۴۹ میل کے اخیر پچهم ۱۱۶ نمبر لاٹ کا پورب سیوانه
۱۱۵	ایضا	پرگنه ایضا موضع بگهائي و بنیهي	۴۵۰	دکهن	۸	۰	۰	۲	۲	۲۳	....		....		۴۵۰ میل کے ۲۶۴۰ فٹ سے شروع اور اوسیکے اخیر تک ختم مطابق نقشه	اوتر ریلوے کا گهراو دکهن زمینداري زمین پورب ۱۱۳ نمبر لاٹ کا پچهم سیوانه پچهم ۴۵۰ میل کے اخیر

۱۱۶	ایضا	ایضا	۴۵۰	اوتر	۷	۵	۰	۰	۱	۲۴	.....		....			اوتر زمینداري زمین دکھن ریلوي کا گھراو پورب ۱۱۴ نمبر لاٹ کا پچھم سیوانہ پچھم ۴۵۰ میل کے اخیر
۱۱۷	ایضا	پرگنہ ایضا موضع نیبھي	۴۵۰	دکھن	۷	۱۰	۸	۲	۱	۳۸	.....		.....		۴۵۰ میل کے اخیر سے شروع اور ۴۵۱ میل کے ۲۵۵۰ فٹ تک ختم مطابق نقشہ	اوتر ریلوي کا گھراو دکھن زمینداري زمین پورب ۴۵۰ میل کے اخیر پچھم جوگي بیر موضع کا سیوانہ
۱۱۸	ایضا	ایضا	۴۵۱	اوتر	۷	۱	۱۰	۲	۱	۱۵	....		....		۴۵۰ میل کے اخیر سے شروع اور ۴۵۱ میل کے ۲۵۵۰ فٹ تک ختم مطابق نقشہ	اوتر زمینداري زمین دکھن ریلوي کا گھراو پورب ۴۵۰ میل کے اخیر پچھم جوگي بیر موضع کا سیوانہ
۱۱۹	ایضا	پرگنہ ایضا موضع گیبیر	۴۵۱	دکھن	۷	۷	۶	۲	۱	۳۰	....	.	.	.	۴۵۱ میل کے ۲۵۵۰ فٹ سے شروع اور اوسکے اخیر تک ختم مطابق نقشہ	اوتر ریلوي کا گھراو دکھن زمینداري زمین پورب بنہی موضع کے سیوانہ پچھم ۴۵۱ میل کے اخیر
۱۲۰	ایضا	ایضا	۴۵۱	اوتر	۷	۷	۶	۲	۱	۳۰	....		....		ایضا	اوتر زمینداري زمین دکھن ریلوي کا گھراو پورب بنہي موضع کے سیوانہ پچھم ۴۵۱ میل کے اخیر مطابق نقشہ
۱۲۱	ایضا	ایضا	۴۵۲	دکھن	۱۰	۹	۰	۳	۱	۳۳	ریلوي کا رکھا ہوا زمین	۵	۱	.	۴۵۱ میل کے اخیر سے شروع اور ۴۵۲ میل کے ۳۰۰۰ فٹ تک ختم مطابق نقشہ	اوتر ریلوي کا گھراو دکھن زمینداري زمین پورب ۴۵۱ میل کے اخیر پچھم ریلوي کا رکھا ہوا زمین
۱۲۲	ایضا	پرگنہ ایضا موضع ایضا و سیراصپور	۴۵۲	اوتر	۱۲	۳	۰	۴	۰	۳	....		....		۴۵۱ میل کے اخیر سے شروع اور ۴۵۲ میل کے ۳۲۰۰ فٹ تک ختم مطابق نقشہ	اوتر زمینداري زمین دکھن ریلوي کا گھراو پورب ۴۵۱ میل کے اخیر پچھم نالا
۱۲۳	ایضا	ایضا موضع سیکور	۴۵۲	دکھن	۹	۴	۰	۳	۰	۷	ریلوے کا رکھا ہوا زمین	۸	۱	.	۴۵۲ میل کے ۳۴۰۰ فٹ سے شروع اور اوسکے اخیر تک ختم مطابق نقشہ	اوتر ریلوي کا گھراو دکھن زمینداري زمین پورب ریلوي کا رکھا ہوا زمین پچھم ۴۵۲ میل کے اخیر

لات نمبر	نام ضلع	نام پرگنه اور موضع	اون میلونکی تعداد جنکے اندر زمین واقع هی	ریلوے کے کسطرف واقع هی	تخمیني موازی لات بحساب بیگهه اور ایکر					وه زمین جو هر لات مین نیلام سے مستثنی کي گئي هي				لات کي شروع اور انتها	لات کي چوحدي
					بیگهه	کٹهه	چهٹانک	ایکر	رود	خارج هونیکي وجوه	ایکر	رود	پول		
۱۲۴	ضلع شاهاباد	پرگنه بهیا موضع سیکور	۴۵۲	اوتر	۱۰	۹	۰	۳	۱	۱۲۱ و ۱۲۳ نمبر لات کا درمیاني ریلوي کا رکها هوا زمین	۰	۲	۱۸	۴۵۲ میل ۷ ۳۲۴۰ فٹ سے شروع اور اوسیکے اخیر تک ختم مطابق نقشه	اوتر زمینداري زمین دکهن ریلوي کا گهراو پورب نالا پچهم ۴۵۲ میل کے اخیر
۱۲۵	ایضا	ایضا	۴۵۳	دکهن	۷	۱	۱۰	۲	۱	....		....		۴۵۲ میل کے اخیر سے شروع اور ۴۵۳ میل کے ۲۶۴۰ فٹ تک ختم مطابق نقشه	اوتر ریلوي کا گهراو دکهن زمینداري زمین پورب ۴۵۲ میل کے اخیر پچهم ۱۲۷ نمبر لات کا پورب سیوانه
۱۲۶	ایضا	ایضا	۴۵۳	اوتر	۶	۵	۴	۲	۰	....		....		ایضا	اوتر زمینداري زمین دکهن ریلوي کا گهراو پورب ۴۵۲ میل کے اخیر پچهم ۱۲۸ نمبر لات کا پورب سیوانه
۱۲۷	ایضا	ایضا موضع سکوریا و کاولپور و مادیولي	۴۵۳	دکهن	۱۰	۱	۲	۳	۱	....		....		۴۵۳ میل کے ۲۶۴۰ فٹ سے شروع اور اوسي کے اخیر تک ختم مطابق نقشه	اوتر زمینداري زمین دکهن ریلوي کا گهراو پورب ۱۲۵ نمبر لات کا پچهم سیوانه پچهم ۴۵۳ میل کے اخیر
۱۲۸	ایضا	ایضا	۴۵۳	اوتر	۹	۰	۰	۲	۳	....		....		ایضا	اوتر ریلوي کا گهراو دکهن زمینداري زمین پورب ۱۲۶ نمبر لات کا پچهم سیوانه پچهم ۴۵۳ میل کے اخیر
۱۲۹	ایضا	پرگنه بهیا و بهورجپور موضع ڈبولي و سهمرا	۴۵۴	دکهن	۱۵	۱۲	۰	۵	۰	ریلوي کا رکها هوا زمین	۰	۲	۲۸	۴۵۳ میل کے اخیر سے شروع اور ۴۵۴ میل کے ۳۱۳۰ فٹ تک ختم مطابق نقشه	اوتر زمینداري زمین دکهن ریلوي کا گهراو پورب ۴۵۳ میل کے اخیر پچهم ریلوي کا رکها هوا زمین

۱۳۰	ایضا	ایضا	۴۵۴	اوتر	۱۷	۱۰	۴	۵	۳	۶	....	....			اوتر زمینداري زمین دکھن ریلوے کا گھراو پورب ۴۵۳ میل کے اخیر پچھم نالا	۴۵۳ میل کے اخیر سے شروع اور ۴۵۴ میل کے ۳۱۸۷ فٹ تک ختم مطابق نقشہ
۱۳۱	ایضا	پرگنہ ایضا موضع مدھو پورہ	۴۵۴	دکھن	۸	۱۰	۰	۲	۳	۱۰	....	....			اوتر ریلوے کا گھراو دکھن زمینداري زمین پورب ریلوي کا رکھا ھوا زمین پچھم ۴۵۴ میل کے اخیر	۴۵۴ میل کے ۳۳۶۰ فٹ سے شروع اور اوسي کے اخیر تک ختم مطابق نقشہ
۱۳۲	ایضا	ایضا	۴۵۴	اوتر	۹	۰	۰	۲	۳	۳۶	۱۲۹ و ۱۳۱ نمبر لاٹ کا درمیاني ریلوے کا زمین	۰	۱	۱۵	اوتر زمینداري زمین دکھن ریلوے کا گھراو پورب نالا پچھم ۴۵۴ میل کے اخیر	۴۵۴ میل کے ۳۲۱۰۰ فٹ سے شروع اور اوسیکے اخیر تک ختم مطابق نقشہ
۱۳۳	ایضا	ایضا	۴۵۵	دکھن	۷	۳	۰	۲	۱	۱۸	....	.....			اوتر ریلوي کا گھراو دکھن زمینداري زمین پورب ۴۵۴ میل کے اخیر پچھم ریلوے لوالکرا سنگ	۴۵۴ میل کے اخیر سے شروع اور ۴۵۵ میل کے ۱۹۰۰ فٹ تک ختم مطابق نقشہ
۱۳۴	ایضا	ایضا	۴۵۵	اوتر	۵	۱۸	۰	۱	۳	۳۲	....	.....			اوتر زمینداري زمین دکھن ریلوي کا گھراو پورب ۴۵۴ میل کے اخیر پچھم ریلوي لوالکرا سنگ	ایضا
۱۳۵	ایضا	پرگنہ ایضا ورگھوناتھہ پور	۴۵۵	اوتر	۴	۴	۰	۱	۱	۲۲	....	....			اوتر ریلوي کا گھراو دکھن رگھوناتھہ پور اسٹیشن جانیکا رستہ پورب ریلوي لوالکراسنگ پچھم رگھوناتھہ پور اسٹیشن کا گھراو	۴۵۵ میل کے ۱۹۳۰ فٹ سے شروع اور اوسکے ۳۴۰۰ فٹ تک ختم مطابق نقشہ
۱۳۶	ایضا	پرگنہ ایضا موضع مدھو پورہ ورگھوناتھہ پور	۴۵۵	اوتر	۴	۴	۰	۱	۱	۲۲	.....	.....			اوتر زمینداري زمین دکھن ریلوي کا گھراو پورب ریلوے لوالکراسنگ پچھم رگھوناتھہ پور اسٹیشن کا گھراو	۴۵۵ میل کے ۱۹۳۰ فٹ سے شروع اور اوسیکے ۳۴۰۰ فٹ تک ختم مطابق نقشہ
۱۳۷	ایضا	ایضا	۴۵۵	دکھن	۹	۶	۰	۳	۰	۱۲	اس لاٹ کي درمیان سے کلاس زمین مین جو بنگلہ واقع اوس بنگلہ کے زمین نیلام سے خارج	۰	۰	۰	اوتر اسٹیشن فرس جانیکا رستہ دکھن زمینداري زمین پورب زمینداري زمین پچھم ۴۵۵ میل کے اخیر	۴۵۵ میل کے ۳۴۰۰ فٹ سے شروع اور اوسیکے اخیر تک ختم مطابق نقشہ

W. HEYSHAM,

ریلوي ڈپوٹي کلکٹر ضلع مونگھیر

LAND SALE NOTICES.

NOTICE is hereby given, under Section 6, Act XI of 1859, that the undermentioned Estates, in the district of 24-Pergunnahs, will be put up to public and unreserved sale at the Collector's Office of that district, on the 18th day of December 1874, for arrears of revenue and other demands, which, by the Regulations and Acts in force, are directed to be realized in the same manner as arrears of revenue, due on the 28th day of September 1874.

TO BE SOLD FOR ARREARS OF GOVERNMENT REVENUE.

Class I.—Permanently-settled Estates.

No. 90.—Kismut pergunnah Magoorah, kismut Kulsa, &c.; recorded proprietor Moonshee Mahomed Ameer; sudder jumma Rs. 616.

No. 112.—Kismut pergunnah Mooragachia, kismut Talunda, &c.; recorded proprietor Moonshee Mahomed Ameer; sudder jumma Rs. 1,611-13-3¾.

No. 410.—Kismut Azimabad, mouza Aukhra Baria, &c.; recorded proprietor Moonshee Mahomed Ameer; sudder jumma Rs. 4 371-1-10.

TO BE SOLD FOR ARREARS OF GOVERNMENT REVENUE.

Class II.—Temporarily-settled Estates.

No. 967.—Pergunnah Bunseepore, Chuck Soonderbariah, &c.; recorded proprietor Lokenath Bhunj, &c.; sudder jumma Rs. 1,435; Road Cess Rs. 14-5-0.

No. 1392.—Lot No. 163, Taurush Hillgunge; recorded proprietor Syud Ajgur Ali; present sudder jumma Rs. 493-12-0, progressing to Rs. 1,975 in 1358 B.S. A case is pending for resumption of the estate under the Soonderbun rules.

TO BE SOLD FOR ARREARS OF GOVERNMENT REVENUE.

Class I.—Permanently-settled Estate.—Istumurary Jummah.

No. 2369.—Pergunnah Dantia, kismut Dantia, &c.; recorded proprietor Joygopal Paul Chowdry, &c.; sudder jumma of the entire estate is Rs. 47,322-5-6¼, excluding the share of which separate account has been opened, the share of Joygopal Chowdry, &c., bearing sudder jumma Rs. 27,560-14-5¾, will be sold for arrears of Government revenue, Rs. 18-1-11¾.

The November 1874. F. B. PEACOCK, *Collector.*

NOTICE is hereby given, under Section 6, Act XI of 1859, that the undermentioned Estates in the District of Chittagong, will be put up to public and unreserved sale at the Collector's Office of that District, on the 6th day of January 1875, for arrears of revenue and other demands, which by the Regulations and Acts in force, are directed to be realized in the same manner as arrears of revenue, due on the 25th day of September 1874.

CLASS I.—PERMANENTLY-SETTLED ESTATE.

For arrears of revenue.

No. 39.—Taraf Ali Rohollah; recorded proprietor Gope Mohon Ghose; sudder jumma Rs. 994-0-6.

For arrears of revenue.

No. 51.—Taraf Alear Khan; recorded proprietors Shahamot Ali, Akbar Ali Khan, and others; sudder jumma of the entire estate Rs. 1,606-0-9. The share of Akbar Ali Khan only, bearing sudder jumma Rs. 811-6-3, will be sold, the remaining proprietors having opened separate accounts under Act XI of 1859.

For arrears of revenue.

No. 1238.—Taraf Inos Jop; recorded proprietors Adhoo Khan, Goloke Chandra Chowdry, and others; sudder jumma Rs. 2,272-7-6. The share of Goloke Chandra Chowdry only, bearing sudder jumma Rs. 381-8-6, will be sold, the remaining proprietors having opened separate accounts under Act XI of 1859.

For arrears of revenue.

No. 1868.—Kismat Mahomed Diam Nazir, Asmatoollah, and Amirnissa Baboit, Taraf Vrigooram Kanongoe; recorded proprietors Mobarik Ali Chowdry and others; sudder jumma Rs. 840-5-3. The entire estate will be sold.

For arrears of revenue.

No. 2933.—Taraf Sacheeram Kanongoe; recorded proprietors Iton and others; sudder jumma of the entire estate Rs. 826-14-3. Shares of Soojat Ali and Bisheshory, bearing sudder jumma Rs. 1-10-6, will be sold, the remaining proprietors having opened separate accounts under Act XI of 1859.

For arrears of revenue.

No. 3113.—Taraf Sheremost Khan; recorded proprietors Akbar Ali Khan and others; sudder jumma of the entire estate Rs. 527-6-6. Shares of Akbar Ali Khan, Dowan Bibi, Jinnut Ali Khan, Ram Shoonder Sen, bearing sudder jumma Rs. 361-12-6, will be sold, the remaining proprietors having opened separate accounts under Act XI of 1859.

J. C. VEASEY, *Offg. Collector.*

NOTICE is hereby given, under Section 6, Act XI of 1859, that the undermentioned Estates in the District of Midnapore will be put up to public and unreserved sale at the Collector's Office of that District on the 21st day of December 1874, corresponding with Bengali 1281, 7th Assar, Umli 1282, 8th Assar, for arrears of revenue and other demands, which, by the Regulations and Acts in force, are directed to be realized in the same manner as arrears of revenue, due on the 28th day of September 1874.

Number on the Register A.	Number on the Revenue Roll.	Name of Estate and Pergunnah.	Proprietor.	Sudder jumma.	Arrears of land revenue for which the estate is to be sold.	REMARKS.
			1st Class Permanently-settled Estates.	Rs. A. P.	Rs. A. P.	
172	93	Betberiah, Pergunnah Kassi Jorah.	Srimatiah Khemunkuri Dei, wife of Makundaram Mundal.	727 13 8	0 0 10	
412	271	Barbansi, Pergunnah Khandar.	Lukhinarain Sutpatti, Goluck Chunder Datta, Manickram Pal, Brujomohan Mohapatra, Gungaram De, Ghasiram De, Okhoyram Jana, Modhoosooden Jana, Gunganarain Mytee, Srimatiah Matungini Dasi, mother and mohafez of Taraknath Mytee and Bholanath Mytee, minors; Srimati Iasadamoni, Srimati Rombhamoni, Srimoti Surnamoni, Srimati Tilathommamoni, Okhoynarain Berah, Ramkista Chuckerbatti, Radhamohan Mytee, Becharam Acherja, Modhoosooden Mana, Bhoobanchandra Bundopadhiah, Srimatiah Adarmoni Debbiah, Roghoonath Das Mohapatra, Luchmanprosad Das Mohapatra, Sitanath Das Mohapatra, Narhari Marick, Srimati Piari Moni Dasi, wife of Gooroopra-sad Marick, Nobinchandra Nag, Radhamohan Pal, Khettra Mohan Pal, Lalmohan Pal, Mahendranath Pal, Takoordas Pal, Lalmohan Moikap, Indramohan Moikap and Bhooban Mohan Moikap.	19,156 13 1		
			Deduct separate account of the following persons which will not be sold :—			
			Srimatia Adarmoni Debbiah, Roghoonath Das Mohapatra, Luchmanprasad Das Mohapatra, and Sittanath Das Mohapatra ... 6,685 9 8			
			Narhari Marick ... 3,9 14 8			
			Srimati Piarimoni Dasi, wife of Gooroopraasad Marick 1,233 13 0			
			Nobin Chandra Nag 2,046 8 8	11,255 14 0		
			Balance being the joint share of the following persons which will be sold for the arrears of the Government revenue, pie 10 :—	7,900 15 1	0 0 10	
			Lukhinarain Satpati, Goluck Chandra Datta, Manickram Pal, Braja Mohan Mohapatra, Gungaram De, Ghasiram De, Okhoyram Jana, Modhoosooden Jana, Gunganarain Mytee, Srimatia Matungini Dasi, mother and mohafez of Taruknath Mytee, and Bholanath Mytee, minors; Srimati Jasadamoni, Srimati Rambhamoni, Srimati Surnamoni, Srimati Tilathamamoni, Okhoy Narain			

Number on the Register A.	Number on the Revenue Roll.	Name of Estate and Pergunnah.	Proprietor.	Sudder jumma.	Arrears of land revenue for which the estate is to be sold.	REMARKS.
				Rs. A. P.	Rs. A. P.	
			Berah, Ramkristo Chakrabutti, Radhamohan Mytee, Becharam Acherjah, Modhoosooden Mana, Bhooban Chandra Bundopadhia, Radhamohan Pal, Khettermohan Pal, Lalmohan Pal, Mahendranath Pal, Takoordas Pal, Lalmohan Moikap, Indramohan Moikap, and Bhoobanmohan Moikap.			
1359	752	Janabar, Pergunnah Kasijorah.	Seikh Mahamed Najib ...	1,252 7 9	98 3 6	
			Temporarily-settled Estates.			
1941	184	Majnamootah, Pergunnah Majnomootha, &c.	Chowdhury Anandalal Roi, Srimatia Chowdharani Bramhamoi, wife of deceased Nundalal Roi, Srimatia Chowdharani Soitabhama, wife of deceased Chowdhari Soroop Narain Roi, Joynarain Giri, Brindaban Chandra Mundle, Oomesh Chandra Mundle, himself, Ramesh Chandra Mundle, and Surut Chandra Mundle, minor sons of Srimati Harimoni Dasi, guardian, Srimoti Rammohani Debi, wife of Hariprasad Roy Chowdhari.	1,16,378 2 8	.....	The settlement will continue up to the time of its regular settlement.
			Deduct separate accounts of the following persons, which will not be sold as they are fully paid in :—			
			Joynarain Giri ... 9,698 2 9			
			Brindaban Chandra Mundle, Oomesh Chandra Mundle, himself, Sarat Chandra Mundle, and Ramesh Chandra Mundle, minors, sons of Srimati Harimoni Dasi, guardian .. 9,698 2 9			
			Srimati Rammohini Dasi, wife of Hariprasad Roi Chowdhari ...19,396 5 5	38,792 10 11		
			Balance being the separate as well as the joint share of the following persons which will be sold for their respective arrears :—	77,585 7 9	.....	The balance of instalments sanctioned by the Board up to September is as follows:—
			Chowdhari Anandalal Rai	25,861 13 3	10,211 7 4	2,000 0 0
			Srimatia Chowdharani Soitabhamah, wife of deceased Chowdhari Soroop Narain Roy.	25,861 13 3	9,450 0 5	1,039 8 0
			Srimatia Chowdharani Bramhomoi, wife of deceased Nandalal Rai ...	25,861 13 3	17,805 8 11	5,943 11 8
1969	203	Mungalpur, Pergunnah Puttaspur.	Chowdhari Gopendra Nandan Das Mohapatra, Anandlal Rai and Kasinath Mittri.	2,051 0 0	868 10 7	No settlement has been made of this estate for the year 1282 = to 1874-75.
			Permanently-settled Estates.			
2450	1336	Sabalarah, Pergunnah Kasijorah.	Srinath Ghose, Srimati Kadambini, mother and mohafez, Amarnath Ghose, minor, and Srimati Taramoni.	9,105 13 0	149 9 0	

Number on the Register A.	Number on the Revenue Roll.	Name of Estate and Pergunnah.	Proprietor	Sudder jumma.	Arrears of land revenue for which the estate is to be sold.	REMARKS.
				Rs. A. P.	Rs. A. P	
2765	1524	Ooturpalsah, Pergunnah Kismat Kasijorah.	Srimati Sarathi Debi, wife of Pittambar Pundah, Gourhari Pundah, worshipper of Roghoonath Jew, Jankiram Pundah, Chytancharan Pundah, Modhoosooden Pundah, Jasadanandun Pundah. Srimatia Adari Debbia, mother of Gopal Charn Pundah, minor, and Jodoonath Pundah.	2,039 1 2		
			Deduct separate account of the undermentioned person which will not be sold :—			
			Srimatia Sarathi Debi, wife of Pittambar Pundah.	1,042 1 8		
			Balance being the joint share of the undermentioned parties, which will be sold for arrears of Government revenue, Rs. 13 9-7 :—	9 96 15 6	13 9 7	
			Gourhari Pundah, worshipper of Reghoonath Jew, Jankiram Pundah, Chytun Charn Pundah, Modhoosooden Pundah, Jasadahnandun Pundah, Srimatia Adari Debia, mother of Gopalcharn Pundah, minor, and Jadoonath Pundah.			
2767	1526	Ooturmechgram, Pergunnh Kismat Kasijorah.	Saha Khadum Ali, father and mohafez of Abool Hosein and Oombal Hossanow Bibi, minors, Saha Fujlal Ali and Saha Abdool Jubbar.	858 9 5	66 12 3	

MIDNAPORE COLLECTORATE,
The 18th November 1874.

A. W. COCHRAN,
Covenanted Dy. Collector.

NOTICE is hereby given, under Section 6, Act XI of 1859, that the undermentioned Estates in the District of Backergunge will be put up to public and unreserved sale at the Collector's Office of that District on the 9th day of January 1875, for arrears of revenue due on the 28th day of September 1874.

Number on the Towji	Class.	Names of Mehals and Pergunnahs.	Proprietors.	Sudder jumma.	Arrears due.	REMARKS.
				Rs. A. P.	Rs. A. P.	
3036	Permanently-settled estates.	In 9 annas share, hissa 13 gds. 1 kouri and 1 krant, of pergunnah Arongpur, the accounts of which have been separated under Act XI of 1859.	Chandramohan Bondopadhya.	598 8 3¾	130 7 4¼	The rights and interests of the proprietors of the 13 gds. 1 kouri and 1 krant share will be sold for the realization of these arrears.

E. J. BARTON, *Offg. Collector.*

ZILLAH BACKERGUNGE, COLLR.'S OFFICE, the 20th November 1874.

NOTICE is hereby given, under Section 6, Act XI of 1859, that the undermentioned Estate in the district of Jessore will be put up to public and unreserved sale at the Collector's Office of that district, on Monday, the 28th December 1874, for arrears of revenue and other demands, which, by the Regulations and Acts in force, are directed to be realized in the same manner as arrears of revenue due on the 28th day of September 1874.

Class II.—Temporarily-settled Estate.

No. 58.—Abadkari right of Pergunnah Chandkhally in Soonderbuns; recorded proprietor Woomanath Chowdhary; farming lease to 1294 B.S.; sudder jumma, including road fund, Rs. 1,484-15-0; will be sold for arrears of Government revenue, Rs. 944-15-0.

JESSORE COLLECTORATE, the 10th November 1874.

A. SMITH, *Collector.*

NOTICE is hereby given, under Section 6, Act XI of 1859, that the undermentioned states, in the District of Mymensingh, will be put up to public and unreserved sale at the Collector's Office of that District on Thursday, the 14th January 1875, corresponding with 2nd Magh 1281 B S., for arrears of revenue and other demands which, by the Regulations and Acts in force, are directed to be realized in the same manner as arrears of revenue due on the 28th September 1874.

Number on Towjee.	Name of Mehal and Pergunnah.	Names of Proprietors.	Government revenue of estate.	Amount of arrears for which the estate is to be sold.	REMARKS.
			Rs. A. P.	Rs. A. P.	
5021	Chur Kalikapur, Ramsunkerpore, Pergunnah Berdakhad.	Raj Narian Roy ...	721 11 0	98 8 0	
6179	Jowar Juggutchur, Pergunnah Berdakhad	Hur Kishor Audhicary and Kali Bhoirub Roy.	754 8 0	4 6 0	14 annas share of Kali Boirab Roy will be sold on default of payment.

J. PRATT, *Asst. Collr. in charge.*

MYMENSINGH COLLECTOR'S OFFICE, the 17th November 1874.

NOTICE is hereby given, under Sections 6 of Act XI of 1859, that the undermentioned estates, in the district of Dacca, will be put up to public and unreserved sale at the Collector's Office of that district on the 23rd December 1874, for arrears of revenue and other demands which, by the Regulations and Acts in force, are directed to be realized in the same manner as arrears of revenue due on the 28th September 1874.

No. on Towjee.	Names of Mehals and Pergunnahs.	Names of Proprietors.	Government revenue of entire estate.	Government revenue of the share to be sold.	Amount of arrears for which the estate is to be sold.	REMARKS.
			Rs. A. P.	Rs. A. P.	Rs. A. P.	
168	Mehal Hoojooree, Kharija, Pergunnah Rajnagar, Moodafut; Hissa, Kebulram Sein, Chakley, Roypoor; Gour Sounder Rai, auction purchaser.	Manick Chand Bysak, Sonatun Bysak, for himself and guardian of Hurry Mohun and KistoChunder Bysak, minors; Syam Chand, Juggonnath, Kristo Doss, Koonjo Behary, Goburdhun, Sadhoo Churn, Gobind Churn Bysak, and Chytun Kisto Bysak.	1,231 9 0	76 15 6¾	9 10 3½	One anna share of Chytun Kisto Bysak, which was separated under Act XI of 1859, will be sold for arrears of revenue.
519	Mehal Hoojooree, Talook Meer Syed Mahomed, Moodafut, Syed Ali Khan, Hissa, 16a. 10g. 3c. 2k.; proprietor, Syam Chand Bysak, and Hissa 9g. 1c. 1k; proprietor, Manick Chand Bysak.	Syam Chand, Manick Chand Bysak, and Juggunnath, Sonatun, Kisto Dass, Koonjo Behary, Goburdhun, Sadhoo Churn, Gobind Churn Bysak, and Chytun Kisto Bysak.	5,129 9 8½	320 9 7½	62 1 4½	Ditto.

DACCA COLLECTORATE, the 16th November 1874. D. R. LYALL, *Offg Collector.*

Notice

Is hereby given that the land specified in the Schedule hereunto annexed, and of which the plan is open to inspection at the Durrung Deputy Commissioner's Office, will be sold by public auction at the Deputy Commissioner's Office, at 11 o'clock, on the 12th day of February 1875, unless meantime the sale is stopped or postponed in consequence of claims or objections under Act XXIII of 1863 (to provide for the adjudication of claims to waste lands), or owing to any other cause.

For the conditions of sale see the detailed notice, copies of which may be obtained on application to the Deputy Commissioner.

SCHEDULE.

A lot of waste land consisting of 101,387 acres, situated in mouzah Jhaprabari, in the sub-division of Mungledye, zillah Durrung, and bounded as follows:—

East—By a line from pillar A to pillar B, along the Takarajuli road, bearing 359°, and measuring 30 chains and 15 feet.

North—By a line from pillar B to pillar C, bearing 270°, and measuring 162 chains.

West—By a line from pillar C to pillar D, parallel to the eastern boundary, bearing 185°, and measuring 30 chains and 15 feet.

South—By a line from pillar D to pillar A, parallel to the northern boundary, and along the northern boundary of the Hatigurh tea garden, bearing 93°, and measuring 160 chains.

M. O. BOYD, *Offg. Depy. Commissioner.*

ZILLAH DURRUNG, DEPY. COMMR.'S OFFICE, TEZPORE, the 9th October 1874.

Commissioners for making Improvements in the Port of Calcutta.

NOTICE.

UNDER SECTION 69 OF ACT V (B.C.) OF 1870.

THE following Packages, landed at the Jetties from the undermentioned ships, have been removed to the Commissioners' Import Warehouse, where they remain at the risk and expense of the owners. If not cleared within two months from the date stated against each item, they will be sold under Section 72 of the said Act.

Date of removal to Import Warehouse.	No., Mark, and Description.	Consignees.	Ships.
1874.			
Nov. 24th ...	5 Plates Iron, S C S ...	Petumber, Pyne & Co.	Roman Empire.
„ 24th ...	1 Plate „ S S P ...	„ ...	Ditto
„ 24th ...	1 „ „ no mark ...	Order ...	Ditto.
„ 24th ...	11 Plates „ M M ...	Petumber, Pyne & Co.	Ditto.
„ 24th ...	5 „ „ H C P ...	„ ...	Ditto.
„ 24th ...	1 Bundle Iron, no mark ...	N. L. Nundy ...	Ditto.
„ 24th ...	8 Bars Iron, no mark ...	Order ...	Ditto.
„ 26th ...	5 Packages, [320] A. B. & Co...	„ ..	S. S. Batesfamily.
„ 26th ...	9 „ = 360 = ...	„ ...	Ditto.
„ 26th ...	6 „ = 309 = ...	„ ...	Ditto.
„ 26th ...	1 Cask, [M] ...	„ ..	Ditto.
„ 26th ...	1 „ no mark or A. J. A. ...	A. J. Andall ...	Ditto.
„ 26th ...	3 Casks, [W R] ...	Order ...	Ditto.
„ 26th ...	3 Kegs, [406] A. B. & Co. ...	„ ...	Ditto.
„ 26th ...	1 Case, = 304 = ...	„ ...	Ditto.
„ 26th ...	2 Cases, = 274 = ..	„ ...	Ditto.
„ 26th ...	2 „ [B N G P] A. B. & Co.	„ ...	Ditto.
„ 26th ...	1 Cask, [B A S S] ...	„ ...	Ditto.
„ 26th ...	5 Casks, [D] ...	Pears, Macrae & Co.	Ditto.
„ 26th ..	5 Cases, H A C or no mark ...	Abdool Kureem ...	Ditto.
„ 26th ...	2 Casks, [H N M] ...	Order ...	Ditto.
„ 26th ...	1 Case, H R M ...	Hafez Abdool Kurreem ...	Ditto.
„ 26th ...	1 „ [457] J. O. & Co. ...	Order ...	Ditto.
„ 26th ...	3 Casks, no mark ...	„ ...	Ditto.
„ 26th ...	1 Cask, [N C D C] ...	„ ...	Ditto.
„ 26th ...	1 Case, [R] C ...	Ross & Co. ...	Ditto.
„ 26th ...	2 Cases, B R M or B K M ...	Order ...	Ditto.
„ 26th ...	40 Kegs, R B [502] ...	„ ...	Ditto.
„ 26th ...	1 Case, [W B] ...	„ ...	Ditto.
„ 21st ...	2 Cases, [J] ...	„ ...	S. S. Viceroy.
„ 21st ...	8 „ [37] A. T. & Co. ...	„ ...	Ditto.
„ 21st ...	1 Case, Capt. Blathwayt Jokai ..	Addressed ...	Ditto.
„ 21st ...	1 „ B. R & Co. ...	Order ...	Ditto.
„ 21st ...	1 „ [B M G] ...	„ ...	Ditto.
„ 21st ...	7 Cases, H H J ...	„ ...	Ditto.
„ 21st ...	14 „ J. & Co. ...	„ ...	Ditto.
„ 21st ...	42 Packages, [J. D. & Co] ...	„ ...	Ditto.
„ 21st ...	2 Cases, [M] ...	„ ...	Ditto.
„ 21st ...	2 Packages, [M] Murray & Co.	W. H. Fitze & Co. ...	Ditto.
„ 21st ...	8 Cases, M H G ...	Order ...	Ditto.
„ 21st ...	50 „ M A K ...	„ ...	Ditto.
„ 21st ...	1 Cask, no mark ...	„ ...	Ditto.
„ 21st ...	1 Case, [157] R. D. & Co., W. H & Co. ...	Richard, Dunlop & Co.	Ditto.
„ 21st ...	5 Cases, [98] R J ...	Order ...	Ditto.
„ 21st ...	3 Packages, [S S L] ...	Hoare, Miller & Co....	Ditto.
„ 21st ...	5 Casting, [S S V] ...	Order ...	Ditto.
„ 21st ...	1 Case, S L ...	„ ...	Ditto.
„ 21st ...	1 „ [S] ...	B. Schiller & Co. ...	Ditto.
„ 21st ...	1 Casting, [T] ...	Order ...	Ditto.
„ 21st ...	2 Packages, [T B C] ...	„ ...	Ditto.
„ 21st ...	35 Cases, [X] M ...	Ahmuty & Co. ...	Ditto.
„ 21st ...	2 „ [286] A. B. & Co. ...	Order ...	Ditto.
„ 21st ...	1 Case, A M ...	„ ...	Ditto.
„ 21st ...	1 „ [405] A. B. & Co. ...	„ ...	Ditto.
„ 21st ...	2 Cases, = 149 = ...	„ ...	Ditto.

Date of removal to Import Warehouse.	No., Mark, and Description.	Consignees	Ships.
1874.			
Nov. 21st ...	2 Cases, = 123 =	... Order	... S. S. Viceroy.
„ 21st ...	3 Packages, [406] A. B. & Co.	„	... Ditto.
„ 21st ...	2 Cases, = 260 =	... „	... Ditto.
„ 21st ...	1 Case = 206 =	. „	... Ditto.
„ 21st ...	11 Packages, [132] A. K. W. H. & Co.	... „	... Ditto.
„ 21st ..	1 Package, [501] A. B. & Co.	... „	... Ditto.
„ 21st ...	1 Case, = 168 =	... „	... Ditto.
„ 21st ...	1 „ [B. C. & Co.]	... „	.. Ditto.
„ 21st ...	1 „ B C M & B	... „	.... Ditto.
„ 21st ...	1 „ [B C M]	... „	... Ditto.
„ 21st ...	14 Packages, B. R. & Co.	... „	... Ditto.
„ 21st ...	1 Case, W A. Cuthell	... Addressed	... Ditto.
„ 21st ...	4 Casks, [156] C C B, W. H. & Co.	Order	... Ditto.
„ 21st ...	6 Crates, [D D]	... „	... Ditto.
„ 21st .	4 Cases, D & C F	.. „	... Ditto.
„ 21st ...	1 Case, [D C K]	... „	... Ditto.
„ 21st ...	5 Hogsheads, D H M	... „	... Ditto.
„ 21st ...	14 Bales, Cat, G. B. & Co.	... „	... Ditto.
„ 21st ..	1 Case, G. C. D. & Co.	... „	... Ditto.
„ 21st ...	6 Casks, G. C. D. & Co.	... „	... Ditto.
„ 21st ...	5 Cases, to the Secretary of the Government of India	... Addressed	... Ditto.
„ 21st ...	1 Bundle Iron [P] or no mark	... Order	... Ditto.
„ 21st ...	1 Case, [J N D]	... „	... Ditto.
„ 21st ...	3 Cases, [J] A. B. & Co.	... „	... Ditto.
„ 21st ...	2 Cases, [J. P. G. & Co.]	. „	... Ditto.
„ 21st ...	4 Packages, [517] J. O. & Co.	... „	... Ditto.
„ 21st ...	1 Package, [518] J. O. & Co.	... „	... Ditto.
„ 21st ...	1 Cask, J. L. & Co.	... „	... Ditto.
„ 21st ...	2 Casks, [28] K B	... „	... Ditto.
„ 21st ...	3 Packages, [L T C L]	... „	... Ditto.
„ 21st ...	1 Roll, Messrs. Lloyd & Co.	... Addressed	... Ditto.
„ 21st ...	64 Packages, M H G	... Order	.. Ditto.
„ 21st ...	3 Cases, [M L B]	... „	... Ditto.
„ 21st ...	5 Cases, [27] M. C. & Co.	... „	... Ditto.
„ 21st ...	1 Case, M K	... „	... Ditto.
„ 21st ...	1 Package, Murray & Co., Lucknow	... Addressed	... Ditto.
„ 21st ...	1 Case, [N K]	... Order	... Ditto.
„ 21st ...	1 Case, P B N C D M D	... „	... Ditto.
„ 21st ...	1 Cask, no mark	... „	... Ditto.
„ 21st ...	4 Bales, N N M, S. & Co.	... „	... Ditto.
„ 21st ...	4 Cases, [O G C]	... „	... Ditto.
„ 21st ...	1 Case, [P] C L C	... „	... Ditto.
„ 21st ...	3 Packages, [P K C]	... „	... Ditto.
„ 21st ...	1 Case, [P. C. & Co.]	... „	... Ditto.
„ 21st ...	11 Packages, [28] R B	... „	... Ditto.
„ 21st ...	1 Chimney, [T]	... „	... Ditto.
„ 21st ...	1 Sample, Escomp Brothers	... Addressed	... Ditto.
„ 21st ...	1 Sample, [B] T	... Order	... Ditto.
„ 21st ...	1 Sample, [H M C]	... „	... Ditto.
„ 21st ...	1 Bundle Nail Rod, no mark or X X yellow	... „	... Star of Albion.
„ 21st ...	3 Bars Iron, no mark or X X in white	... „	... Ditto.
„ 21st ...	2 Bundles Bar Iron, no mark or X X in red	... „	... Ditto.
„ 21st ...	1 Case, M C J C	... M. C. Joakim	... Ditto.
„ 21st ...	1 Case, C M A L M	... Order	... S. S. Duke of Sutherland.

CALCUTTA, the 28th November 1874. (451—1) W. DUFF BRUCE, *Vice-Chairman.*

Notice.

List of Unclaimed Packages on the Custom House Wharf.

Mark or Number of Packages.	Ships.
300 Quarter Boxes Gunpowder, at Moyapore Magazine, [710] [711]	... Devon.
46 Quarter Boxes Gunpowder, at Moyapore Magazine, [227] [248]	... Ditto.
2 Cases Cartridges, at Moyapore Magazine, Mr. A. Bull	... Ditto.
200 Quarter Boxes Gunpowder, at Moyapore Magazine, [708]	... Punjab.
200 Quarter Boxes Gunpowder, at Moyapore Magazine, [709]	... Ditto.
1 Case, A C 2,200, Calcutta	... Mongolia.
2 Bales, L C M	... Java.
2 Cakes of Copper, no mark	... Apelles.
1 Case, A C	... Genoa.
16 Cases, H G, Calcutta	... Scotia.
1 Case, [S] 5,784, Calcutta	... Ditto.
8 Cases, [H]	... Ditto.
12 Cases, Mr. Freeman Lallsariah Factory Sejowde, Chumparun, Messrs. B. Smyth, Agents, Calcutta	... Meinam.
1 Case, H. T. & Co., 5,684	... Khiva.
1 Case, J M R 61, Calcutta	... Ditto.
1 Parcel, J. W. Baynes, Esq., Calcutta	... Ditto.
2 Cases, H & C 6, 7	... Zambesi.
1 Case, R. H. Carew, Esq., Massempore, Cachar, Silchar, *vid* Calcutta, care of Jardine, Skinner & Co., Calcutta	... Ditto.
5 Cases, [P] 653-57, Calcutta	... Ditto.
4 Bales, N. N. M. S. & Co., 23-26, Calcutta	... Ditto.

N.B.—The above will be sold if not cleared within the 19th of December 1874.

1 Cask, [C] S C, Calcutta	... John Tennant.
1 Cask, J L C, Calcutta	... Ditto.
1 Parcel, [M]	... Ditto.
2 Cases, [A] 568-69	... Roma.

N.B.—The above, landed under the Act, will be sold if not cleared within the 17th of January 1875.

T. B. LANE, *Offg. Collector of Customs.*

CALCUTTA CUSTOMS, the 28th November 1874.

Nuddea Rivers.

Weekly Water Report showing the least depth of water in the Bagiruthee, Matabhanga, and Jellinghee Rivers, for the week ending Friday, the 27th November 1874.

Names of Rivers.	Least depth of water. Ft.	In.	Remarks.
BHAGIRUTHEE.			
Entrance below Chourasia	4	0	
Thence to Noorpore Junction, 6 miles	3	3	
„ to Jungipore, 9 miles	5	0	
From Jungipore to Berhampore, 47 miles	4	3	
From Berhampore to Cutwa, 50 miles	3	0	
From Cutwa to Nuddea, 46 miles	5	6	
MATABANGAH.			
Entrance from the Ganges	3	3	
Tatarparah	2	9	
From Tatarparah to Hat Bolia	4	0	
From Hat Bolia to Cut No. 1	14	6	
From Cut No. 1 to Boalmaree	5	6	
From Boalmaree to Alickdeah	5	6	
From Alickdeah to Kissengunge	5	6	
JELLINGHEE.			
Entrance	0	0	Closed.

Height of water on gauge at Berhampore on the 30th November 1874, above zero, 6 feet 9½ inches.

T. H. WICKES, C.E., *Exe. Engr., Nuddea Rivers Division.*

BERHAMPORE, the 30th November 1874.

LOST CURRENCY NOTES.

THE following Currency Notes of the Government of India, Calcutta Circle, are stated to have been lost, and payment of their value has been claimed by the persons whose names are placed against the numbers; any other person having these Notes in his possession, or claiming a right to them, is warned to communicate at once with the undersigned:—

Notes wholly lost or destroyed.

Register No.	No. of Notes.	Value.	Name of Claimant.
		Rs.	
7285	L/11 54356	100	Jodoonauth Banerjee.
7299	L/11 37386	10	Nundo Lal Dutt.
	L/11 86780	20	
	" 86777	20	
7300	L/10 44704	100	Mr. A. J. Avall.
7305	L/13 44954	20	Modun Gopaul Ghose.
	L/11 33477	10	
7306	L/10 12135	10	Obhoy Churn Mitter.
	" 73095	10	
	" 34863	10	
7307	L/18 08008	50	Captain Roberts.
7311	L/10 79301 to " 79367 and " 79371 to " 79400	Rs. 10 each	W. Reid, Esq., Police Compound, Calcutta.
7314	L/10 46908	100	Shib Chunder Mullick.
	" 49509	100	
7317	L/13 53993	20	Oemes Chunder Mukerjee.
	L/17 43689	5	
	L/13 75185	20	
	" 75186	20	
7325	L/10 28977	100	Bhoobun Mohun Mullick.
	" 34052	100	
7327	L/10 75785	20	The Deputy Director-General of Post Offices in India.
7328	L/10 28733	100	Doorgadass Roy.
	L/10 36904	50	
7329	L/10 27066	100	Sham Lal Banerjee.
7330	L/14 60030	10	Koilas Chunder Laha.
7331	L/18 19201	20	Denonath Bose.
7339	L/7 54802	20	The Officiating Postmaster-General, Bengal.
7344	L/10 49216	100	G. Alexander.
	" 49217	100	
	" 49218	100	
	" 49219	100	
	L/18 08154	50	
7345	L/17 61470	20	The Offg. Postmaster-General, Bengal.
7351	L/10 10787	100	Kustoormull Ram Gopal.
7362	L/17 33880	50	The Inspector of Police, Serampore.

Notes partially lost or destroyed.

7286	A/18 88484	50	Abdool Aziz.
7287	L/18 50879	5	Hem Chunder Bhuttacharjee.
	" 50881		
7288	L/18 70290	20	Dewkee Tenary.
	" 70292		
7289	L/10 05546	10	K. C. Mitter.
	L/11 40575	5	
7290	A/18 82902	20	Dwarka Nath Seal.
	" 82901		
7291	A/18 42052	10	Sukaram Hamunt.
7294	L/18 49901	20	V. Verlinden.
	" 49910		
7295	A/18 58019	20	Degamber Sen.
	" 58016		
7296	L/17 29636	10	Messrs. Harold and Co.
	" 29639		

Notes partially lost or destroyed.

Register No.	No. of Notes.	Value.	Name of Claimant.
		Rs.	
7297	A/55 47400	20	Sidheswar Bondyopadhya.
7298	A/8 05029	20	Agent, Tudor Company.
	" 08606	20	
	" 18825	20	
	A/7 28761	10	
7301	L/65 07716	50	Furdoonjee Pooverjee.
	" 07713	50	
7303	L/56 80159	20	Nanick Chund.
	" 00868		
7304	L/50 10036	100	Balmocund.
	" 10037	100	
7308	L/15 50537	50	J. Lemarchand.
7309	A/94 94958	20	Gossain Dass Seal.
	" 94956		
	A/90 98394	20	
	" 98393		
7310	L/54 25408	10	H. W. Paul.
	" 25406		
7312	L/71 69319	20	Pran Keishun Das.
	" 10636	20	
7313	L/8 75439	100	Beg Raj Jotha Ram.
	" 75454	100	
7315	L/10 12155	100	T. Chrestien.
	" 17067	100	
	" 29186	100	
	" 44789	100	
	" 46751	100	
7316	A/55 28376	10	Ram Gopaul Dutt.
	L/11 33527	5	
7319	L/17 45225	5	Chunder Shekur Gupta.
	" 45224		
7320	L/16 77061	5	C. H. Des Vœux, Lieut., 37th Regiment.
	" 77067		
7322	L/65 43678	10	W. Gray.
	L/55 45450	10	
	L/10 96134	10	
7323	L/65 15500	50	C. W. Kinloch.
7324	L/13 92366	20	Messrs. Gistorne and Co.
	L/8 75750	10	
7326	L/45 18537	20	Roma Nath Dhur.
7332	A/97 96328	50	Syed Hosain Shah.
7333	A/56 27195	10	Messrs. James Monteith and Co.
7334	L/6 85396	10	Kally Prosunno Banerjee.
7335	L/16 69998	5	Surendra Nauth Roy.
7337	L/18 55071	20	Burham Dew Narain.
7340	L/55 14207	50	Aunnoda Prosad Chatterjee.
7341	L/18 99725	50	Mudden Mohun Haldar.
7342	L/18 45192	20	A. P. Gasper.
7343	L/50 08293	100	Messrs. King, King and Co.
	" 08294	100	
7346	L/17 88640	20	Messrs. Bonmally, Naan and Co.
	L/8 10350	20	
	L/18 38649	10	
	L/18 81556	5	
7347	L/18 37890	5	Narain Sing.
	" 82517	5	
	L/8 76381	5	
	L/16 03796	5	
	L/11 75391	5	
	L/18 37891	5	
	L/6 74985	10	
	" 74988	10	
	L/18 44466	10	
	L/7 80319	20	
	A/16 32878	20	

Notes partially lost or destroyed.

Registered No.		No. of Notes.	Value.	Name of Claimant.
			Rs.	
7348	...	L/15 95241	5	Chundy Churn Banerjee.
7349	...	A/15 64603	500	Mohima Chunder Ranha.
		L/15 69549	20	
		L/15 42867	10	
		L/15 54999	10	
7350	...	L/15 10892	50	Worah Vally Chay Soolamanjee.
7353	...	L/V 36990	20	Edward Young.
		,, 78872	20	
7354	...	A/V 93406	10	Sreemunto Paul.
		,, 93405		
7356	...	L/17 45946	20	Preo Nauth Chukerbutty.
		,, 45947		
7357	...	L/15 66361	100	Messrs. Pearce, Macrae and Co.
		,, 66362	100	
7358	...	L/14 80056	20	The Offg. Postmaster-General, N.-W. Provinces, Allahabad.
		L/V 61371	100	
7360	...	L/15 34175	20	Messrs. Joseph and Co.
		,, 34174		
7361	...	A/15 67373	500	Russick Lall Dutto.
		L/15 78109	20	
		,, 78107	20	
		L/17 16855	5	
7363	...	A/15 53988	1,000	Shib Narayan Chittarjee.
		,, 60164	1,000	

PAPER CURRENCY DEPARTMENT,
The 30th November 1874.

L. BERKELEY,
Asst. Commr. of Paper Currency.

Notice.

Midnapore Canal.

THE canal is reopened for traffic to Panchkoorah for boats drawing not more than 3 feet of water.

MIDNAPORE, 23rd November 1874. JAMES KIMBER, C.E., *Exe. Engr., Cossye Dim.*

Notice.

FIVE Canoongoes on Rs. 50 a month will shortly be appointed to this province. Persons who have passed the Native Civil Service examination will be preferred. Applications to be addressed to the undersigned.

H. LUTTMAN-JOHNSON, *Secy. to the Chief Commr. of Assam.*

SHILLONG, the 5th November 1874.

Notice.

WANTED an Assistant Accountant who will also have to do the work of the Registry Office. Salary Rs. 50. Apply, with copies of testimonials, to

W. H. PAGE, *Asst. Commr., in charge*

DEPUTY COMMR.'S OFFICE, DARJEELING, the 27th November 1874.

Wanted

FOR District Road Works in Rajshahye, a Sub-Surveyor on a salary of Rs. 50 (Rupees fifty) per mensem. Certificates showing a thorough knowledge of surveying with prismatic compass and of levelling necessary.

W. H. D'OYLY, *Chairman,*
District Road Cess Committee, Rajshahye.

The 26th November 1874.

Notice.

THE Singbhoom Annual Fair will be held as usual at Chaibassa during the last fortnight in December 1874. C. H. GARBETT, *Offg. Dy. Commr., Singbhoom.*

CHAIBASSA, the 7th November 1874.

STATEMENT of Government Promissory Notes enfaced for payment of interest in London, under deduction of amount re-transferred to India, and outstanding in the books of the Bank of Bengal on the 14th November 1874.

PARTICULARS.	3½ per cent. loan of 1853-54.	4 PER CENT. LOANS							5 per cent. loan of 1856-57.	4½ PER CENT. LOANS			5½ per cent. loan of 1859-60.	5 PER CENT. DEBENTURES FOR		4 per cent. Bombay Book Debt Loan of 1865.	Total amount.
														10 years.	15 years.		
		of 1824-25.	of 1828-29.	of 1832-33.	of 1835-36	of 1842-43.	of 1854-55.	Transfer of 1865.		of 1870	of 1871.	of 1872.		Repayable June 1877.	Repayable June 1882.		
Balance of 31st October 1874	55,600	33,173	2,346	15,72,160	33,24,100	1,72,39,300	1,11,52,500	1,26,40,600	1,17,900	37,88,800	2,46,000	3,36,63,000	5,09,77,300	34,57,000	35,31,000	...	14,18,00,779
ADD—																	
Amount enfaced at Madras between 1st and 14th November 1874	...	.....	.....	.....	.....	.....	.....	.....	.....	.....	.....	.....	12,500	.....	.....	...	12,500
Amount enfaced at Bombay between 1st and 14th November 1874	...	.....	.....	.....	1,000	7,000	.....	3,000	.....	.....	.....	88,500	5,69,000	.....	.....	29	6,68,729
Amount enfaced at Calcutta between 1st and 14th November 1874	...	.....	.....	.....	2,000	1,27,800	3,000	1,10,500	.....	.....	.....	1,000	3,36,500	.....	.....	...	5,80,800
TOTAL ...	55,600	33,173	2,346	15,72,160	33,27,100	1,73,74,100	1,11,55,500	1,27,54,300	1,17,900	37,88,800	2,46,000	3,37,52,500	5,18,95,300	34,57,000	35,31,000	29	14,30,62,808
DEDUCT—																	
Amount written off in the London Registers	...	.....	.....	5,333	3,600	4,10,000	40,000	66,000	.....	.....	.....	-3,09,700	79,000	1,000	2,000	...	9,16,633
Balance on 14th November 1874 ...	55,600	33,173	2,346	15,66,827	33,23,500	1,69,64,100	1,11,15,500	1,26,88,300	1,17,900	37,88,800	2,46,000	3,34,42,800	5,18,16,300	34,56,000	35,29,000	29	14,21,46,175

NOTE.—From 9th June 1867 to 15th Sept. 1874—Enfaced from India 2.011 lakhs, re-transferred from London 1,965 lakhs.

" 16th Sept. 1874	to 30th "	"	"	"	24 "	" "	5 "
" 1st Oct. "	to 15th Oct.	"	"	"	23 "	" "	6 "
16th " "	to 31st "	"	"	"	6 "	" "	3 "
1st Nov. "	to 14th Nov.	"	"	"	12 "	" "	9
					2,076		1,968
					1,988		
Balance against India					88 lakhs.		

R. HARDIE,
Secretary and Treasurer.

PUBLIC DEBT OFFICE, BANK OF BENGAL,
Calcutta, the 17th November 1874.

(450—1)

Statement of the Affairs of the Bank of Bengal for the week ending 24th November 1874.

LIABILITIES.		Rs.	A.	P.
Proprietors' capital, paid-up ...	...	2,20,00,000	0	0
Reserve Fund	...	16,07,292	7	9
General Treasury Balance at Head Office ... Rs. 1,60,81,352 12 5		3,12,65,665	7	4
General Treasury Balance at Branches ... „ 1,51,84,312 10 11				
Other Deposits at Head Office and Branches	...	2,69,01,792	4	4
Bank Post Bills, &c. ...	...	2,98,688	9	11
Sundries	...	7,73,899	10	10
Total	...	8,28,47,338	8	2

ASSETS.		Rs.	A.	P.
Government Securities ...	...	1,84,06,154	0	0
Loans on Government Securities, &c., at Head Office and Branches ...	...	78,38,244	5	1
Accounts of credit on Government Securities, &c., at Head Office and Branches		39,03,348	12	2
Mercantile Bills discounted at Head Office and Branches	...	1,71,29,109	13	2
Dead Stock	...	10,77,419	4	5
Stamps	...	14,979	4	0
Balances with other banks ...	...	7,0 ,292	10	11
Sundries	...	34,914	8	8
Bullion	...	6,92,521	3	5
		4,97,97,983	13	10
Cash and Currency Notes at Head Office ... ... Rs. 1,21,84,422 11 11		3,30,49,354	10	4
Cash and Currency Notes at Branches ... „ 2,08,64,931 14 5				
Total	...	8,28,47,338	8	2

By order of the Directors,

BANK OF BENGAL,
Calcutta, the 26th November 1874.

J. GORDON,
Chief Accountant & Deputy Secretary.

R. HARDIE,
Secretary and Treasurer.

(454—1)

Great Eastern Hotel, Wine and General Purveying Company, "Limited."

PROCEEDINGS of the Twenty-fifth Half-yearly Ordinary General Meeting of Shareholders of the Great Eastern Hotel, Wine and General Purveying Company, "Limited," held at the Registered Office of the Company, Nos. 1, 2, and 3, Old Court House Street, Calcutta, at 3 P.M., on Saturday, the 28th November 1874.

PRESENT:

Messrs. A. Acton, S. Bird, J. A. Chambers, A. Cumming, N. G. Chunder, H. K. Chunder, J. A. Gregory, J. W. Linzee, J. S. Livemore, P. C. Mittra, J. T. Rean, A. G. Roussac, T. Syvret, A. H. Wallis, C. T. Wallis, J. H. Williamson, J. H. Wilson, and Jas. Wilson.

Mr. J. H. Williamson having been voted in the Chair, the Secretary read the notice convening the Meeting, and the Chairman having read the Report, the following Resolutions were put and carried unanimously:—

"Proposed by Mr. James Wilson,
Seconded by Mr. A. G. Roussac—
That the Directors' Report be adopted."
Carried unanimously.

Proposed by Mr. S. Bird,
Seconded by Mr. A. H. Wallis—

"That an *ad-interim* Dividend be declared at the rate of 3 per cent. for the six months ended 31st August 1874, and that the same be payable on and after the 1st February 1875."
Carried unanimously.

After a vote of thanks to the Chairman the meeting dissolved.

CALCUTTA, the 28th November 1874. (453—1) J. H. WILLIAMSON, *Chairman.*

Budge-Budge Jute Mills Company, Limited.

NOTICE is hereby given that an Extraordinary General Meeting of the Shareholders will be held at the Registered Office of the Company, No. 7, Clive Row, Calcutta, at noon, on Wednesday, 2nd December, proximo, for the purpose of confirming the resolution passed at the Extraordinary General Meeting held to-day.

By order of the Directors,
ANDREW YULE & CO., *Agents.*

CALCUTTA, 11th November 1874. (442—3)

The Bengal Coal Company, "Limited."

THE Half-yearly General Meeting of the Shareholders of the Company will be held at the Registered Office of the Company, No. 27, Dalhousie Square, Calcutta, at 11 o'clock A.M., on Saturday, the 12th December next.

By order of the Directors,
T. M. ROBINSON, *Managing Director.*

CALCUTTA, the 7th November 1874. (429—5)

Oriental Jute Manufacturing Company, "Limited."

NOTICE OF CALL.

NOTICE is hereby given that a call of twenty rupees per share, on the contributory shares in this Company, has been made, and is to be paid to the undersigned at the Registered Office of the Company, No. 4, Bankshall Street, on Thursday, the 3rd December 1874.

By order of the Directors,
R. MACALLISTER AND Co., *Managing Agents.*

No. 4, BANKSHALL STREET, the 11th November 1874. (434—*f.n.*)

Oriental Jute Manufacturing Company, "Limited."

THE first Ordinary General Meeting of the Shareholders of this Company will be held at the Registered Office, No. 4, Bankshall Street, on Saturday, the 5th day of December next, at noon, to appoint an auditor and to transact such other business as may be brought before the meeting.

By order of the Directors,
R. MACALLISTER AND Co., *Managing Agents.*

CALCUTTA, the 14th November 1874. (441—*f.n.*)

Bowreah Cotton Mills Company, "Limited."

NOTICE OF CALL.

NOTICE is hereby given that a call of Rs. 25 per share on the contributory shares in this Company (being the fourth and last call) has been made, and is to be paid to the undersigned at the Registered Office of the Company, No. 4, Bankshall Street, on Wednesday, the 9th of December 1874.

By order of the Directors,
R. MACALLISTER AND Co., *Secretaries.*

No. 4, BANKSHALL STREET, the 9th November 1874. (431—*f.n.*)

Chota Nagpore Tea Company, "Limited."

THE Scrip of the above Company will be ready for delivery on Monday, the 7th instant, and will be issued to the Shareholders on payment to the Agra Bank of Rs. 40 per share, payable as per Prospectus, and the production at our Office of the Bank's Receipt for the said payment, and for that of Rs. 10 on allotment.

(455—1) D. T. SHAW & Co., *Managing Agents.*

Notice.

MR. CORNELIUS SMITH CLARK has been admitted a partner in the Firm of Thomas Clark and Sons, Commission Agents, from 1st January 1875. (452—1)

Notice.

MR. A. KRIEG has been authorized to sign our firm per procuration.

(447—3) GRAF AND BANZIGER.

Notice.

LOST OR STOLEN.

THE upper half of the Government Promissory Note No. 022887 of 4 per cent. of 1854, for Rs. 5,000, standing in name of J. W. Hoggan, and last endorsed to the National Bank of India, Limited. Payment of the above note, and interest thereupon, have been stopped at the Public Debt Office, Bank of Bengal, and application is to be made for the issue of duplicate in favor of the proprietor.

J. LONGMUIR, *Manager.*

CALCUTTA, the 11th November 1874. (437—3)

Destroyed by White-ants,

THE following Government Promissory Notes standing in the names of the holders noted against the numbers, but not endorsed to others:—

No. 016138	of 1854-55	at 4 per cent.,	for Rs.	1,000	Holder, Obhoy Churn Bhuttacharjee.
„ 009231	of 1854-55	at „	„	„	1,000	
„ 091704	of 1842-43	at „	„	„	1,000	Holder, Annada Churn Bhuttacharjee.
„ 008879	of 1854-55	at „	„	„	500	
„ 18856	of 1843	at „	„	„	500	
„ 006752	of 1835-36	at „	„	„	1,100	Holder, Rakhal Chunder Bhuttacharjee.
„ 016140	of 1854-55	at „	„	„	500	
„ 11275	of 1835-36	at „	„	„	500	Holder, Tara Churn Bhuttacharjee.

(440—3) RAJ COOMAR MOOKERJEE.

Publications for Sale at the Bengal Secretariat Press.

THE BENGAL ADMINISTRATION REPORT FOR 1872-73, *price*... Rs. 7 8 0
MAP OF BENGAL, 1873, *price*, if taken with the Report ... ... „ 1 0 0
Ditto, separately .. .. „ 2 0 0

Rules for the Sale of Waste Lands, *price* 4 *annas*.

Act VII (B.C.) of 1873 (Labor Districts Emigration), the Government Resolution thereon, and the Rules and Forms under the Act, bound up together in pamphlet form 8 annas per copy, or, including postage ... ... Rs. 0 10 0

Papers Regarding the Tea Industry in Bengal, *price* Rs. 3.

Report on the Cultivation of, and Trade in, Jute in Bengal, and on Indian Fibres available for the Manufacture of Paper, with map. By HEM CHUNDER KERR, Deputy Magistrate on special duty. Price ... ... Rs. 8 0 0

A Report on the District of Jessore: its Antiquities, its History, and its Commerce. (Second Edition, Revised and Corrected). By J. WESTLAND, ESQ., C.S., late Magistrate and Collector of Jessore. Price ... ... Rs. 3 0 0

Selection of Papers regarding the Hill Tracts between Assam and Burmah, and on the Upper Brahmapooter. Price ... ... Rs. 5 0 0

Selections from Divisional and District Annual Administration Reports, 1872-73, with the Government Resolutions on them. Price ... ... Rs. 5 0 0

Progressive Colloquial Exercises in the Lushai Dialect of the Dzo or Kuki Language. With Vocabularies and Popular Tales (notated). By Captain THOMAS HERBERT LEWIN, B.S.C., Deputy Commissioner, Chittagong Hills. Price ... ... Rs. 6 0 0

Selections from the Supplement to the *Calcutta Gazette*, 1871 *to* 1874. Price ... ... Rs. 2 8 0

THE Quarterly Civil List for Bengal, corrected up to the 1st of October 1874. Price Rs. 3, postage 8 ans.

Report on the Effects of Artificial Respiration, Intravenous Injection of Ammonia, and Administration of various Drugs, &c., in Indian and Australian Snake-poisoning; and the Physiological, Chemical, and Microscopical Nature of Snake-Poisons. By the Commission appointed to investigate the subject. Price ... ... Rs. 3 0 0

Apply to E. M. LEWIS, Bengal Secretariat Press, 28, Chowringhee Road, Calcutta.

Rates of Subscription to the Calcutta Gazette

FROM 1ST JANUARY 1872.

Payable in advance.

For one year wihout postage .. .. .. Rs. 15 0 0
Ditto with postage .. .. .. „ 20 0 0

When Postage Stamps are remitted in payment of subscription, half an anna in the rupee should be added for discount.

For Sale.

AT the Meteorological Office, No. 22, Chowringhee, the following official publications:—

Meteorological Report of 1867	Rs. 0	12	per copy.
Ditto ditto 1868	„ 1	8	„
Ditto ditto 1869	„ 2	4	„
Ditto ditto 1870	„ 2	6	„
Ditto ditto 1871	„ 2	8	„
Ditto ditto 1872	„ 3	0	„
Ditto ditto 1873	„ 3	0	„
Administration Report of 1870-71	„ 0	4	„
Ditto ditto 1871-72	„ 0	4	„
Ditto ditto 1872-73	„ 0	4	„
Ditto ditto 1873-74	„ 0	4	„
A table of the average monthly and annual rainfall at 98 Stations in Northern India	„ 0	4	„

The above are also to be obtained at the same prices at Messrs. Thacker, Spink & Co., No. 5, Government Place.

HENRY F. BLANFORD, *Meteorological Reporter to the Govt. of Bengal.*

CALCUTTA, the 22nd September 1873.

Central Provinces' Gazetteer.

EDITION OF 1870 in one VOL.

A LIMITED number of the above work, strongly bound in cloth, octavo size, for sale at Rs. 12 per vol., exclusive of postage charge. Apply to—

MESSRS. THACKER, VINING, *Bombay*,
MESSRS. THACKER, SPINK & CO., *Calcutta*, or
SUPDT., CHIEF COMMR.'S OFFICE, *Nagpúr*.

☞ The following books may be had from the Office of Superintendent, Government Printing, No. 8, Hastings Street. No orders can be attended to, unless accompanied by a remittance. When postage stamps are forwarded, one anna additional should be sent for every Rupee's worth of stamp for discount in exchanging them for cash. Service labels are not received.

Books required on the public service are only supplied when authorized by the Department under whose orders they are published.

Army List.

The Official Quarterly Army List of H. M.'s Forces in Bengal, to which is appended the Civil Service Gradation List, corrected up to 1st October 1874. *Price Rs.* 4; *packing and postage,* 8 *annas.*

Rules for the Qualification, Admission, and Enrolment of Pleaders and Mooktears in Mofussil Courts. *Price* 4 *annas; by post,* 5 *annas.*

Rules for Admission of Vakeels in the High Court. *Price* 4 *annas; by post,* 5 *annas.*

New authorized edition corrected up to 1*st December* 1873; *royal* 8*vo., limp covers, with every alternate page blank for entering notes and alterations.*

The Civil Pension Code. *Price, Re.* 1-4; *packing and postage,* 4 *as.*

The Civil Leave Code. *Price, Re.* 1; *packing and postage,* 3 *as.*

The Acting Allowance Code. *Price, As.* 8; *packing and postage,* 2 *as.; or*

The Three Codes bound in one vol. *Price, Rs.* 2-8; *packing and postage* 8 *as.*

A Report on the Expedition to Western Yunan *viâ* Bhamo. By John Anderson, M.D., Medical Officer and Naturalist to the Expedition. *Price Rs.* 8.

Report of the Commissioners appointed by the Government of India to inquire into the Origin, Nature, &c., of Indian Cattle Plagues. With Appendices. Calcutta. 1871. Fol. pp xxx and 999, with Maps. *Price Rs.* 10; *packing,* 4 *annas.*

Selections from Unpublished Records of Government for the years 1748 to 1767 inclusive. Relating mainly to the social condition of Bengal. With a Map of Calcutta in 1784. By the Rev. J. Long, Member of the Government Record Commission. *Price Rs.* 5; *packing and postage* 1 *Re. extra.*

Selections from Calcutta Gazettes of the years 1816 to 1823 inclusive, showing the political and social condition of the English in India upwards of fifty years ago. By Hugh David Sandeman, C.S., Accountant-General, Bengal, and Member of the Record Commission. *Volume I, Rs.* 3, *and Volumes II, III, IV, and V, at Rs.* 5 *each; packing and postage Re.* 1 *extra*

Revised (Indian) Army Regulations, Regulations and Orders for the Army of the Bengal Presidency. Published by authority. Royal 8vo., cloth boards. *Price, Rs.* 4; *packing and postage, Re.* 1. *Interleaved copy, Rs.* 5; *packing and postage, Re.* 1-12.

Book of Forms referred to in the above. Foolscap folio, enclosed in stiff covers. *Price, Rs.* 2; *packing and postage, Re.* 1-8.

Report on the Fresh Water Fish and Fisheries of India and Burma. By Surgeon-Major Francis Day, F.L.S. & F.Z.S., Inspector-General of Fisheries in India. *Price Rs.* 2; *packing and postage,* 10 *annas extra.*

Public Works Department Classified List and Distribution Return of Establishment, corrected up to 1st April 1874. *Price Rs.* 2; *packing and postage,* 4 *annas.*

The Thanatophidia of India, being a description of the venomous snakes of the Indian Peninsula, with an account of the influence of their poison on life, and a series of experiments. By J. Fayrer, M.D., C.S.I., F.R.S.E., Honorary Physician to the Queen, Surgeon-Major, Her Majesty's Bengal Army, Professor of Surgery and Senior Surgeon in the Calcutta Medical College and its Hospital, Fellow of the University of Calcutta, and late President of the Asiatic Society of Bengal. *Price Rs.* 80 *per copy; packing and postage, Rs.* 2-4.

The older Statutes in force in India, edited, with Notes and an Index, by Whitley Stokes, Esq. *Price Rs.* 5; *packing and postage,* 3 *annas.*

A collection of Statutes relating to India passed between the years 1855 and 1870, both inclusive, being a Supplement to the Law relating to India and the East India Company, fifth edition, edited, with an Index to the Statutes relating to India not expressly repealed in August 1867, by Whitley Stokes, Esq. *Price Rs.* 10; *packing and postage,* 12 *annas.*

Vocabulary of Ordnance Stores, for adoption throughout British India: prepared, under the orders of the Government of India, by Ensign J. Tanner, Deputy Assistant Commissary, Bengal Ordnance Department, and rated in the Office of the Examiner of Ordnance Accounts, Fort William. *Price Rs.* 6; *packing and postage, Re.* 1-8 *extra.*

The Hymns of the Rig-Veda, in the Samhita and Pada Text, by Professor F. Max Muller, M.A., in two Volumes. *Price Rs.* 24; *packing and postage, Re.* 1-12.

*** The Rig-Veda, the oldest book of Indian literature, has very properly been made one of the principal class-books for those who study Sanskrit in the schools and colleges in India, and though at present a scholar-like knowlege of the Vedic hymns is in the examinations required of the more advanced students only, yet, as soon as editions, translations, grammars, and dictionaries shall have rendered the study of these ancient documents more accessible, I doubt not that the time will come when no one in India will call himself a Sanskrit scholar who cannot construe the hymns of the ancient Rishis of his country.—*Extract from Preface*

The Acts of the Government of India from 1854 to date, with Indexes and lists of titles, each separately available.

In Two Vols, foolscap folio.

Correspondence relating to the Famine in Bengal and Behar, from October 1873 to May 1st, 1874. *Price Rs. 2-8 per vol.; packing and postage Rs. 1-4 extra per vol.*

CONTENTS:—Vol. I, the principal official correspondence relating to the Famine. Vol. II, Special Narratives and Minutes by the Hon'ble Sir R. Temple, K.C.S.I., Lieutenant-Governor of Bengal.

Report on the production of Tobacco in India, by J. E O'Connor. *Price, Re. 1-8; packing and postage, 8 annas.*

Note on Lac, by J. E. O'Connor. Revised edition. *Price, 8 annas; packing and postage, 3 annas.*

Cultivation of Silk in India—some account of Silk in India, especially of the various attempts to encourage and extend sericulture in that country Compiled by J. Geoghegan, Under-Secretary to the Government of India, Department of Revenue, Agriculture, and Commerce. Foolscap folio, in stiff cover. *Price Rs. 2; packing and postage 7 annas.*

Vanilla—its cultivation in India. By J. E. O'Connor. *Price 8 annas; postage 1 anna.*

Office of Superintendent of Government Printing, No. 8, Hastings Street, Calcutta.

New Criminal Procedure Code.

OFFICERS under the Bengal Government, who wish to have copies of the New Criminal Procedure Code *for sale*, are requested to apply to the Superintendent of Government Printing, Calcutta.

The Pharmacopœia of India.

PREPARED under the authority of the Secretary of State for India in Council, by Edward John Waring, Member of the Royal College of Physicians of London, and Surgeon in Her Majesty's Indian Army, assisted by a Committee appointed for the purpose.

India Office, London, 1868.

William H. Allen and Company, 13, Waterloo Place, Publishers to the India Office.

Agents in India.—Calcutta—Messrs. Thacker, Spink and Company; Bombay—Messrs. Thacker, Vining and Company; Madras—Messrs. Higginbotham and Company.

One vol., 8vo., pp. 500, Price 6*s*. Price in India—Rupees 3-8.

Tree and Serpent Worship:

OR Illustrations of Mythology and Art in India in the first and fourth centuries after Christ, from the Sculptures of the Buddhist Topes at Sanchi and Amravati, prepared at the India Museum under the authority of the Secretary of State for India in Council, with Introductory Essays and Description of the Plates, by James Fergusson, Esq., F.R.S., F.R.A.S.

William H. Allen and Company, Publishers to the India Office, 13, Waterloo Place, London, S. W.

Agents in India.—Calcutta—Messrs. Thacker, Spink and Company; Bombay—Messrs. Thacker, Vining and Company; Madras—Messrs. Higginbotham and Company.

Super-royal 4to, 100 Plates, pp. 250 Price Rupees 60.

Now Ready

One Volume, half bound, Quarto, fifty-eight Plates, Rs. 38.

ILLUSTRATIONS of ancient buildings in Kashmir, prepared at the India Museum, London, under the authority of the Secretary of State for India in Council, from photographs, plans, and drawings, taken by order of the Government of India, by Henry Hardy Cole, Lieutenant, R.E., to be obtained from Messrs. Thacker, Spink and Co., Calcutta; Messrs. Higginbotham and Co., Madras; and of Messrs. Thacker, Vining and Co., Bombay.

The illustrations in this work have been produced in carbon from the original negatives, and are therefore permanent.

INSOLVENT NOTICES.

Court for the Relief of Insolvent Debtors at Calcutta.

IN the matter of JAMES HECTOR BULL, an Insolvent.

On Tuesday, the 1st day of September last, by an order of this Court, the said Insolvent was adjudged entitled to his personal discharge under the Act XI Vic., Chap. XXI, as to all persons named in his Schedule as creditors or claiming to be creditors respectively.

M. Camell, *Attorney.*

IN the matter of EDWARD TRESTON O'CONNER, an Insolvent.

On Tuesday, the 4th day of August last, by an order of this Court, the said Insolvent was adjudged entitled to his personal discharge under the Act XI Vic., Chap. XXI, as to all persons named in his Schedule as creditors or claiming to be creditors respectively.

M. Camell, *Attorney*.

IN the matter of SYUD MAHOMED ISMAIL, an Insolvent.

On Tuesday, the 6th day of October last, by an order of this Court, the said Insolvent was adjudged entitled to his personal discharge under the Act XI Vic., Chap. XXI, as to all persons named in his Schedule as creditors or claiming to be creditors respectively.

E. O. Moses, *Attorney*.

IN the matter of GEORGE PETERS, an Insolvent.

On Tuesday, the 4th day of August last, it was ordered that the petition of the said Insolvent seeking for relief under the Act XI Vic., Chap. XXI, be dismissed.

M. T. Pearson, *Attorney*.

Chief Clerk's Office, the 1st day of December 1874.

Postal Notices.

SEA OVERLAND MAILS.

For	Box closes at	Date.	Per Steamer.
Madras, Ceylon, and intermediate ports ...	7 P.M. ...	2nd Dec. 1874	*Ava.*
Madras and Ceylon ...	7 „ ...	2nd „ „	*Surat.*
Rangoon and Moulmein (mails for Port Blair and Comorta can be sent by this opportunity *viâ* Rangoon.	7 „ ...	4th „ „	*Dacca.*
Akyab and Rangoon (mails for Port Blair and Comorta can be sent by this opportunity *viâ* Rangoon).	7 „ ...	5th „ „	*Arabia.*
Ceylon and the Australian Colonies ...	7 „ ...	9th „ „	*From Bombay.*

The next Overland Mail, *viâ* Bombay, will close at the General Post Office on Friday, the 4th December 1874.

2. Book-post and pattern packets must be posted on the 3rd instant.

N.B.—The Letter-Box will close at 7 P.M. precisely, after which hour Overland letters, fully prepa and bearing extra postage stamp of two (2) annas on each cover, will be received up to 7-30 P.M., or bearing, an extra postage stamp of four (4) annas on each cover, up to 8 P.M., and after 8 up to 9 P.M., by a Post Office Clerk at the East Indian Railway Station, Armenian Ghât.

CALCUTTA, the 1st December 1874. M. PERCY, *Offg. Post-Master*.

The Calcutta Gazette.

WEDNESDAY, DECEMBER 2, 1874.

PART VI.

Bills of the Legislative Council of India.

Government of India.

LEGISLATIVE DEPARTMENT.

The following Report of a Select Committee, together with the Bill as settled by them, was presented to the Council of the Governor-General of India for the purpose of making Laws and Regulations on the 25th November 1874:—

We, the undersigned Members of the Select Committee to which the Bill to amend the law relating to Civil Appeals in the Lower Provinces of the Presidency of Fort William was referred, have considered the Bill and the papers noted in the margin, and have now the honour to present this preliminary report.

From Chief Commissioner, British Burma, No. $\frac{528}{10}$, dated 30th April 1874, and enclosure.
Note by J. Pitt Kennedy, Esq., dated 15th July 1874.
From Offg. Secy to Chief Commissioner, Oudh, No. 4058, dated 20th July 1874, and enclosures.
" Sir R. Couch, C. J., dated 25th July 1874.
" Acting Chief Secy. to Govt., Madras, No. 1373, dated 27th July 1874, and enclosures.
" Secy. to Govt., Bengal, No. 3309, dated 20th August 1874, and enclosures.
" Offg. Registrar, High Court, Calcutta, No. 2319, dated 29th August 1874.
" Home Dept., No. 1128, dated 4th September 1874, and enclosures.
" Rájshahai Association (no date).
" Hony. Secy., British Indian Association, dated 12th October 1874, and enclosures.
" Pleaders of the High Court, Appellate Side, Calcutta, dated 28th September 1874.
Petition from certain Native inhabitants of the 24-Parganas.
From Offg. Secy. to Chief Commissioner, Oudh, No. 6073G, dated 14th November 1874, and enclosures.

2. The marginally noted communications from the Rájshahai Association, from the Secretary to the British Indian Association and from the Pleaders of the High Court, Calcutta, all raise objections to the whole principle of the Bill, so far as it restricts the right of appealing. These objections are principally founded on the insufficiency of the existing Courts below the High Court to dispose of suits in a way satisfactory to the suitors. The Rájshahai Association submit proposals for improving the Mofussil Courts, but whatever consideration such proposals may receive from the Government, we have not considered them within the scope of our functions.

3. We think that the fears expressed about the operation of the measure are to a considerable extent due to an imperfect apprehension of the mode in which it is calculated to work, and in particular to some forgetfulness of the fact that, at the present time, there is no second appeal from a decision on the facts, even though the District Court may have reversed the decision of the Court below, and may be clearly shown to have erred in so doing, and that the Bill proposes to open a door to appeal in such cases.

4. We do not wish to make light of the fears expressed about a change which everybody admits to be tentative and which it is therefore prudent to introduce cautiously. And we have made some important alterations with the view of meeting those fears to a considerable extent. For this reason we have wholly struck out the limitations placed by the Bill as introduced on first appeals, and have left them to be regulated by the existing law, namely, Act VI of 1871, section 29. We have by section 5, clauses *(c)* and *(d)* conferred a much larger measure of discretion on the High Court to admit second appeals; and we hope we have made it clear, both by direct enactment and by illustration, that rent-suits as well as other suits raising questions of general interest will be fit subjects for a second appeal. Perhaps we ought hardly to describe this last point as an alteration, because it was the intention of the Bill as introduced; but the language then used may not have been sufficiently clear to prevent doubt, whether it included all the classes of suits intended.

5. We have not felt justified consistently with the maintenance of the measure in going any further in the direction of greater latitude of appeal, and in our opinion the measure is one the main principles of which will be beneficial to the community they affect.

6. The other alterations which we have made may be briefly stated as follows:—

7. We think the proposed Act should not apply to suits in which appellate decrees have been made within three months before it passes.

8. We have provided that, whether a Judge allows or disallows an appeal, he shall state his reasons for so doing.

9. We have slightly reduced the time within which applications for leave to appeal must be made. But we have admitted applications after the prescribed period when the applicant was prevented applying in time by causes beyond his control. And in computing this period we have authorized the exclusion of the time requisite for obtaining a copy of the decree sought to be appealed against.

10. We have authorized the Court stating a case under the proposed Act, as well as the Court allowing an appeal, to impose terms as to costs on the party applying for a second appeal. All orders imposing such terms will be reversible by the High Court on the decision of the appeal or case referred to.

11. We think that the Court allowing a second appeal should fix a time (not exceeding ninety days from the date of the allowance) within which the appeal must be presented, and we have declared that every such appeal presented after such period shall be dismissed.

12. We have made a few verbal amendments and given some illustrations, and recommend that the Bill thus altered be passed. But first we think that it should be republished with this report, and the papers above mentioned in the second paragraph.

A. HOBHOUSE.
B. H. ELLIS.
E. C. BAYLEY.
JOHN INGLIS.
RAMANATH TAGORE.

The 23rd November 1874.

CIVIL APPEALS (BENGAL) BILL, 1874.

CONTENTS.

PREAMBLE.

SECTION.

1. Short title.
   Local extent.
2. Bar of second appeals:
   (*a*) where subject does not exceed Rs. 200 in amount or value;
   (*b*) where Court of First Instance and Appellate Court concur.
3. Judge's power to allow appeals.
4. Statement of reasons for allowing or disallowing appeal.
5. Superior Court's power to allow appeals.
6. Time for making applications for leave to appeal.
7. Appeals from decrees and orders of Munsifs and Subordinate and District Judges.
8. Time within which appeals allowed under this Act shall be presented.
9. Rules of Civil Procedure Code and Limitation Act to apply.
10. Power to state case in lieu of allowing appeal.
11. Power to impose terms as to costs.
12. Power to reverse orders under section 11.
13. Act not to apply to certain appeals and suits.

Amend the Law relating to Civil Appeals in the Lower Provinces of the Presidency of Fort William.

[AS AMENDED BY THE SELECT COMMITTEE.]

Preamble.

WHEREAS it is expedient to amend the law relating to appeals in civil suits in the Lower Provinces of the Presidency of Fort William in Bengal; It is hereby enacted as follows:—

Short title.

1. This Act may be called, "The Civil Appeals Act (Bengal), 1874."

Local extent.

It extends only to the territories for the time being subject to the Lieutenant-Governor of the Lower Provinces of Bengal.

Bar of second appeals:

2. No appeal shall lie against any decree or order made by a Judge in the exercise of his appellate jurisdiction, in either of the following cases (namely)—

where subject does not exceed Rs. 200 in amount or value;

(*a*) When the amount or value of the subject-matter of the suit in which such decree or order has been made does not exceed two hundred rupees, or such less sum as the Local Government may from time to time, by notification in the official Gazette, direct in this behalf for the District or Munsiff in which the suit is brought:

where Court of First Instance and Appellate Court concur.

(*b*) When such decree or order substantially affirms the decree appealed against.

Judge's power to allow appeals.

3. Notwithstanding anything contained in section two, the Judge who personally made any decree or order, may, if he think fit, on the application of any of the parties to the suit allow an appeal therefrom.

Statement of reasons for allowing or disallowing appeal.

4. Whether a Judge allows or disallows an appeal under section three, he shall state in writing his reasons for so doing, and such statement shall form part of the record.

Superior Court's power to allow appeals.

5. Notwithstanding anything contained in section two, the High Court may, if it think fit, on the application of any of the parties to the suit, allow an appeal in any of the following cases:—

(*a*) where the importance of the suit to the person seeking to appeal cannot properly be measured in money, and the decree or order sought to be appealed against has substantially varied the decree of the Court of first instance;

Illustrations.

(1). A sues Z for the possession of a family idol of which each claims to be the proper custodian as representing the family. The Munsif decrees in favour of one, the District Judge in favour of the other. To both of them the suit is one the importance of which cannot properly be measured in money. The Court may therefore allow an appeal at the instance of either.

(2). A sues Z for the possession of an idol belonging to A's family. Z has nothing to do with the family, but has got the idol for the value of the materials. The Munsif decrees in favour of one, the District Judge in favour of the other. To A the suit is one the importance of which cannot properly be measured in money, but it is not so to Z. The Court may therefore allow an appeal at the instance of A, but not at the instance of Z.

(3). A sues Z for the possession of a piece of land containing graves of A's ancestors. Z is a stranger to A's family. To A the suit is one the importance of which cannot properly be measured in money, but it is not necessarily so to Z.

(*b*) where any question raised in the suit is of such general importance to the public or of such common interest to a large class of persons as, in the opinion of the High Court, to render an appeal expedient;

Illustrations.

(1). A disputes his liability to pay Rs. 5 claimed on account of a tax levied under the authority of an Act of Council. The question is whether the Act does in fact impose such a tax. This is a question of general importance to the public.

(2). In a like suit the question is whether the law is such as the legislative body which made it has power to make. This is a question of general importance to the public.

(3). A sues Z according to the law of British India. Z pleads that the territory by the law of which the rights of the parties are governed is not any part of British India. This is a question of general importance to the public.

(4). A, a ryot, contests the claim of Z, a zamíndár, to Rs. 2 enhanced rent. The determination of the issue raised between A and Z will form a case in point for the determination of similar issues between Z and his other ryots, or between neighbouring zamíndárs and their ryots. This is a question of common interest to a large class of persons.

(*c*) where on the face of the judgment, decree or order sought to be appealed against, there is a manifest error substantially affecting the merits of the case.

Illustration.

On the 1st April 1873, A institutes a suit against B for Rs. 150. The Judge dismisses the suit on the ground that it was barred under Act XIV of 1859. That Act, when the suit was brought, had been repealed, and under the Act which replaced it, the suit was brought in due time. The High Court may allow an appeal from the order dismissing the suit.

(*d*) where the High Court is satisfied that there has been gross misconduct substantially affecting the decision on the part of the Judge who passed the judgment, decree or order appealed against.

Time for making applications for leave to appeal.

6. Applications under section three shall be made within a week of the making of the decree or order sought to be appealed against:

Applications under section five, shall be made within forty days of the making of the decree or order sought to be appealed against:

Provided that any application under section three or section five may be admitted after the period of limitation prescribed therefor when the applicant satisfies the Court that he was prevented from making the application within such period by causes beyond his control.

In computing the period of limitation prescribed by this section for applications, the day on which the judgment, decree or order sought to be appealed against was pronounced and the time requisite for obtaining a copy of such judgment, decree or order shall be excluded.

Appeals from decrees and orders of Munsifs and Subordinate and District Judges.

7. Except when prohibited by this Act or by some other rule of law, and subject to the provisions contained in the Bengal Civil Courts Act, 1871, sections twenty-two, twenty-six and twenty-seven, appeals shall lie as follows:—

(a) from decrees and orders of Munsifs to the District Judge;

(b) from original decrees and orders of Subordinate Judges to the District Judge, except where the amount or value of the subject-matter of the suit exceeds five thousand rupees, in which case the appeal shall lie to the High Court;

(c) from appellate decrees and orders of Subordinate Judges to the High Court, and

(d) from all decrees and orders of District Judges and Additional Judges, to the High Court.

Time within which appeals allowed under this Act shall be presented.

8. The Court allowing any appeal under this Act shall fix a time within which it shall be presented: provided that the time so fixed shall not exceed ninety days from the date of the order allowing the appeal.

Every such appeal presented after the period of limitation so prescribed therefor shall be dismissed.

Rules of Civil Procedure Code and Limitation Act to apply.

9. Except as hereinbefore otherwise provided, all appeals allowed under this Act shall be subject to the rules relating to appeals contained in the Code of Civil Procedure and in the Indian Limitation Act, 1871.

Power to state case in lieu of allowing appeal.

10. Any Court to which an application is made under section three, may, in lieu of allowing an appeal as hereinbefore provided, state a case on any point of law arising in the suit, and refer the statement, with its own opinion thereon, for the consideration of the High Court.

The High Court shall have power to hear and determine any case so stated, and shall fix an early day for such hearing and cause notice of such day to be placed in the Court house.

The parties to the suit may appear and be heard in person or by advocate or vakíl in the High Court.

When a case is referred under this section, the Court referred to may alter, cancel or set aside any order or decree which the Court making the reference may have made in the suit, and may make such order as the justice of the case may require.

When the case has been heard and determined, the High Court shall send a copy of its judgment under the seal of the Court to the Court by which the statement was made, and such Court shall, on receipt of the copy, dispose of the suit conformably to the decision of the High Court.

Power to impose terms as to costs.

11. Whenever an appeal is allowed under section three or section five, and whenever a case is stated under section ten, the Court allowing the appeal or stating the case, may impose such terms as it thinks fit as to costs or otherwise on the party applying for the appeal.

Illustrations.

(a). A applies for a second appeal. The Court may put him on the terms of giving security for costs, either before the presentation of the appeal or before its hearing, and under penalty of dismissal of the appeal in case security is not given, as to the Court seems just.

(b). A applies for a second appeal. He has not complied with the decree. The Court may put him on the terms of first complying with the decree.

(c). A sues B and gets a decree which is affirmed on appeal. B applies for a second appeal on the ground that a question of law of public importance is involved. The Court is of opinion that such a question is involved, but that it is hard upon A to make him pay for its decision. It may put B on the terms of paying the costs, or of not receiving costs, or on such other terms as may appear to it to meet the justice of the case.

Power to reverse orders under section 11.

12. Any order made under section eleven may be reversed or modified by the High Court on the decision of the appeal or case therein referred to.

Act not to apply to certain appeals and suits.

13. This Act does not apply—

(a) to appeals from any decree or order by the High Court or any Judge thereof;

(b) to special appeals presented before the passing of this Act; or

(c) to suits in which appellate decrees have been made within ninety days before the passing of this Act.

From Assistant Secretary, Rájshahi Association, to the Private Secretary to His Excellency the Viceroy,—(dated 3rd September 1874).

I have the honour to send herewith a memorial from the Rájshahi Association to His Excellency. I beg that you will kindly lay it before His Excellency.

(Signed) KISHORI LÁL SARKÁR.

To

HIS EXCELLENCY THE VICEROY AND GOVERNOR GENERAL OF INDIA.

The humble memorial of the Rájshahi Association.

MOST HUMBLY SHEWETH,—That the subject of Civil Appeals being under legislative consideration, your Excellency's memorialists would venture to submit their views on it as follows:—

2. An amendment of appeals is proposed, because, firstly, of the extremely unsatisfactory effect of partial appeals; secondly, the vast number of appeals which reach the High Court and consume the time of the Judges; and, thirdly, the great and

disproportionate expense to the public caused by appeals for very trifling sums of money.

3. These three circumstances, as stated by the honourable mover of the Bill, do, in the humble opinion of your Excellency's memorialists, indicate a very unsatisfactory state of things. The first circumstance mentioned, namely, the evil effect of partial appeals, is obvious. But your Excellency's memorialists sincerely doubt as to how far the other two circumstances, taken barely, should be referred to as calling for changes such as are proposed.

4. A vast number of appeals consuming the time of the Judges of the High Court is stated as the first ground. If such appeals be not the result of an unreasonably litigious spirit, this consumption of the time of the Judges of the High Court cannot, in the humble opinion of your Excellency's memorialists, be called to be an evil.

5. Referring to the third ground, namely, the great and disproportionate expense to the public caused by appeals for very trifling sums of money, your Excellency's memorialists would also beg to say the same. If the expenses of maintaining a Court be large, compared with the total value of properties which formed the subject of disputes before it, this alone would not be objectionable, as the object of Courts, in the humble opinion of your Excellency's memorialists, seems to be not only the granting of relief in disputes that actually occur, but also the creation of a general satisfaction in the minds of the people as a whole. If, then, all these things and not alone the relief granted by adjudications of actual dispute are to be put against the cost of a Court of justice, the value of the time of the Judges could not be called as inadequately repaid simply because of its being devoted to cases of small valuation.

6. In fact, your Excellency's memorialists do not understand the second and third circumstances being put forward in the Council as themselves constituting matters for complaints to the public, but they take them to have been stated as pointing at some evils underlying these circumstances. In your Excellency's memorialists' humble opinion, the evil which these grounds, namely, abundance and trivial character of appeals, indicate, consists in the constitution of our Mofussil Courts. But it seems that the honourable mover of the Bill thinks that they are attributable to a morbid litigious tendency in the people of these provinces, it is accordingly proposed to make changes curtailing the power of appealing with a view to discourage this tendency.

7. Although your Excellency's memorialists are aware that in Bengal parties in a case are often seen to evince a perverse and obstinate spirit of litigious rivalry, which should by all means be corrected, yet to the minds of your Excellency's memorialists this morbid tendency is not really so much as it is supposed. Parties who manifest this bad spirit never formed a great majority of suitors, and whatever their number was it is fast falling off owing to several causes.

8. Excepting simple rent cases and cases of Small Cause Court nature, the classes of suit which come before the Mofussil Courts are chiefly the following: Enhancement of rent cases, succession cases, adoption cases, Hindú widow alienation cases, joint-family cases, sale-at-auction cases, boundary cases, chur cases, easement cases, mortgage cases, contribution cases, benámí cases, nikash or account cases. Of these, it is generally in respect of boundary, easement, and joint-family cases alone that, for obvious reasons, an obstinate spirit of litigiousness is manifested. The number of persons involved in disputes of these limited sorts could never have been very great, and that number is certainly decreasing, thanks to education and increase of a *boná fide* business spirit on one hand, and the ruin of many of the feudal-minded landowner families and general poverty on the other.

9. Suitors also in the remaining classes of cases described above do not stop short of the last chance of appeals. But they are naturally impelled to it (as men similarly circumstanced would be in any other country) by the important character of the cases and the defective constitution of our Mofussil Courts. Cases of succession, adoption, new-formed land, enhancement of rent and the like, which have to fix the status of persons and settle proprietary-rights, require a broad-minded and sifting inquiry, which it must be admitted our District Appellate Courts are not in a state to make so as to give satisfaction to the parties.

10. Your Excellency's humble memorialists would heartily wish to have this system of appeal over an appeal abolished. But if no attempt be made to improve the constitution of our Mofussil Courts, they greatly fear that it would be making things worse to reduce appeals to the High Court, as it is proposed in the Bill.

11. As to the pecuniary limitation imposed by clause (*a*), section 2, objections showing the difficulties and evil effects of it have proceeded from many quarters. Your Excellency's memorialists will only add that the discretionary power given to the Local Government to reduce the minimum valuation for appeals will be of no practical avail to meet the objections. On the other hand, the exercise of this power by Government will, in all probability, only add confusion and discontent.

12. As to clause (*b*), section 2, the objection that this may operate to interfere with the due discharge of duties by the Appellate Court, is weighty in the humble opinion of your Excellency's memorialists. Besides, your Excellency's memorialists submit that a concurrence of two Courts as they are in the Mofussil, although it will have a great weight in respect of decision on facts, will not carry any great presumption as to correctness in law, which is ever of great importance, especially in the classes of cases your Excellency's memorialists have enumerated.

13. As to sections 4 and 5. These sections will only, as your Excellency's humble memorialists humbly think, place the Appellate Court Judges in constant embarrassments, out of which they will seek to escape each in a way characteristic to himself. He may allow appeals or disallow them under the influence of feelings which are remote from the considerations contemplated in these sections. So the chances under these sections are, that one Judge will allow appeal which the Act intends to disallow, while another will disallow appeals which the Act means to permit, there being confusion to the boot in the course of things in either event.

14. As to section 6, clause (c) is the most important part of this section. And in the humble opinion of your Excellency's memorialists, it seems that, taken with the explanations, this clause will be virtually inoperative in its effects. And they most respectfully think that the insertion of a number of illustrations may not improve matters, as each illustration will be a rule by itself and will thus lead to complications and give scope to that sort of litigation which is intended to be remedied, as it will lead to constant attempts to move the High Court successfully or unsuccessfully.

15. In the humble opinion of your Excellency's memorialists, the only thing which may at present, without attempting any change in the constitution of our Mofussil Courts, be advantageously considered, is that put as the first ground of complaint by the honourable mover, namely, the extremely unsatisfactory effect of partial appeals. The recent Note by Sir Richard Couch strongly shows the desirability of converting the present partial appeals to the High Court into full and regular appeals. But to keep the business of the High Court within limits which it can conveniently dispose of, power should be given to the High Court to disallow appeals in certain cases as it may think fit. The High Court, for instance, may have the power to reject appeals below rupees 100, or those from the concurrent decision of two lower Courts, unless very glaring and striking errors and irregularities were pointed out at the time of filing appeals. The effect of such a reservation of power to the High Court will be quite different from the rules now proposed in the Bill in restraint of appeals. In fact, such discretionary power in the hands of the High Court will have none of the evils calculated to follow from those rules.

16. One evil effect which is likely to follow the introduction of the arbitrary rules in the Bill checking appeals in civil cases without removing the causes which give to parties substantial grounds of dissatisfaction with the judgment of the District Courts, would be an increased tendency in parties to resort to force and violence or to intrigues. Thus a saving of time in respect of civil appeals may indirectly create other business for the Courts, although in different shapes.

17. Comparison is sometimes made between England and India in respect of litigation. In the humble opinion of your Excellency's memorialists, the guarantees of justice in England are far greater than in this country. The trial by jury in the *Nisi Prius Court* and *County Courts* generally speaking; the experience and legal training of the Judges, the Judge presiding over the Nisi Prius Courts being one of the Judges of the superior Courts; the varieties of appeals and motions, from the judgment of the Nisi Prius Courts to the Court in Banc at Westminster, and from the Westminster Benches to the Court of Exchequer Chamber, and finally from the Exchequer Chamber to the House of Lords; the strong public opinion; the independent relation between the Bench and Bar. All these, as your Excellency's memorialists need scarcely tell, form a variety of safeguards against injustice in England, in the place of which there is the only one of appealing in this country, which also is in an unsatisfactory state. The value of trial by jury is unjustly under-rated by some. But in the humble opinion of your Excellency's memorialists, the decision of a composite tribunal, either as under the jury-system or in any other form, is, as a general rule, likely to end more satisfactorily, at any event, to give more satisfaction to the parties, than of Courts composed of individual Judges; in fact, when two or more Judges give their opinion in a case consecutively one after another, there is no guarantee of the final result being so good as there would be if all of them sat together assisting and consulting with each other in arriving at a conclusion. In difficult points, the tendency to consult is so strong in a Judge that, in the District Courts occasionally, Judges may be found who are tempted to consult with their sarishtadárs. The presence of a brother Judge is also calculated to check whims and fancies. Thus, in the humble opinion of your Excellency's memorialists, the want either of a jury-system or of a composite District Court leaves the parties in a reasonable dissatisfaction. And if it is not proper to suffer this state of things to remain in the Mofussil, the partial appeal to the High Court is not an adequate remedy for it.

18. Your Excellency's memorialists sincerely wish, as they have already submitted before, the abolition of second or special appeals. But, in that event, they would consider a re-construction of the Courts to be indispensable. To provide for trial by juries in our Courts of first instance, is not likely to succeed in this country. They would therefore most humbly suggest the following scheme. The special appeals being abolished, the time of the High Court Judges thus saved may advantageously be employed in making circuits for the purpose of sitting with the District Judges to hear such appeals from orders of the subordinate Judges, which are now appealable to the District Judges. The High Court Judges will do this work in the same way as the Judges of the Westminster Courts do Nisi Prius Courts' work in England. In the next place, your Excellency's memorialists would have the appointment of an associate Judge in each District Court for the purpose of sitting with the subordinate Judge or the District Judge in hearing all appeals from the decrees of Munsifs. These associate Judges ought to be selected from among pleaders of position, their salary varying from rupees 500 to rupees 1,000 per month. They will be a strong element of the Appellate Court, and at the same time be got at a cheap cost. In cases of difference between two Judges hearing appeals, there may be a provision for reference to the High Court without any necessity on the part of the suitor to appeal.

19. In conclusion, your Excellency's memorialists would humbly beg to state that, should a re-construction of the Courts as humbly proposed by them be not found practicable or advisable, they would humbly pray that the objections they have ventured to make to the provisions of the Bill retrenching second appeals, and their prayers in that behalf, will be taken into the favourable consideration of your Excellency in Council.

And your Excellency's memorialists, as in duty bound, shall ever pray.

(Sd.) RÁJÁ PRAMATHA NATHA, RAI BAHÁDUR,

of Deghapatea,

President of the Rájshahai Association.

Dated Beaulia, the 31st Aug. 1874.

From Honorary Secretary, British Indian Association, to Secretary to Government of India, Legislative Department,—(dated 12th October 1874).

In accordance with a Resolution of a public meeting of the Native inhabitants of Bengal held at the British Indian Association on the 30th September last, I have the honour to forward herewith the memorial adopted at that meeting signed by the Chairman of the same, together with a newspaper report of its proceedings, and to request that you will be so good as to lay it before His Excellency the Viceroy and Governor General in Council for consideration.

(Signed) JOTÍNDRA MOHAN TAGORE.

To

HIS EXCELLENCY THE VICEROY AND GOVERNOR-GENERAL IN COUNCIL.

The humble memorial of the inhabitants of Bengal in public meeting assembled.

RESPECTFULLY SHEWETH,—That your memorialists have carefully perused the Bill entitled 'A Bill to amend the law relating to Civil Appeals in the Lower Provinces of Fort William in Bengal,' introduced in your Excellency's Council for making Laws and Regulations.

'The main objects of the measure,' says the Hon'ble and learned mover of the Bill, 'are to place some check on the great latitude of appeal which is allowed in this country, and at the same time to provide for the more efficient hearing of such cases as are proper subjects of appeal to the High Court.'

In this statement the Hon'ble and learned author of the Bill has proceeded upon an assumption which your memorialists respectfully submit lies at the root of the misconceptions upon which they presume this measure is grounded. He seems to think that there is a 'great latitude of appeal' in this country which needs some check or restriction; but if he had considered the grave defects in the constitution of the Courts and in the administration of justice in this country, he would not, your memorialists feel confident, have condemned the present system of appeals.

It is, your memorialists believe, generally supposed that the people of this country are fond of appeals, and that the greater the number of appeals the more are they apt to have recourse to them. There does not exist, your memorialists venture to remark, a greater mistake than this. Whatever the idiosyncracies of particular individuals, the people as a body could not be justly charged with a love of litigation, if regard was had to the variety of rights and interests connected with the land which exist in this country, and the agency employed for the administration of justice. No fair comparison can be instituted between England and Bengal on this point. In the first place, the population of Bengal is more than treble that of England and Wales put together; in the second place, almost every man in Bengal owns an ancestral homestead or a leasehold of some kind or other, with occupancy or other rights arising from the complicated nature of the land-tenures of the country; whereas the land in England is vested in a few individuals, whose rights are well defined and secured by the law of primogeniture and entail; in the third place, the wide diffusion and subdivision of landed rights necessarily give rise to disputes, which can rarely arise among a community where the relations between the few and the many are those of landlords and farmers or tenants-at-will, or capitalists and labourers; in the fourth place, the heterogenous elements of race and religion, composing society in Bengal, not without reason lead to misunderstandings, which require the arbitrement of a Court of justice, but which are generally absent in a homogenous community living under free institutions; in the fifth place, in no small degree is English legislation, which is necessarily made from an imperfect acquaintance with the usages, wants and feelings of the people, responsible for the confusion and complications which give rise to litigation; in the sixth place, the judicial agency provided in Bengal is so markedly inferior to that of England, and the other accessories to an efficient administration of justice, namely, the Bar and public opinion, are so notoriously defective, that the people, who want bare justice and nothing more, cannot justly be blamed if they show an anxiety for a right of appeal to the highest Court in the land, which alone is so constituted as to merit their confidence. And notwithstanding all these causes of difference, which would under ordinary circumstances lead to more litigation in this country than in England, the total number of civil suits instituted in the original and appellate Courts of this country is far smaller than in the Courts of England and Wales. The materials for comparison for a series of years are not accessible to your memorialists, but from the Registrar General's returns for 1866, it appears that the total number of suits, exclusive of those in the Court of the Vice-Warden of Stannaries, the Court of Chancery, the Privy Council, the High Court of Admiralty, the Court of Probate, the Divorce Court, and the Ecclesiastical Courts of England, was 9,16,035, giving an average of one case for every 21·9 of the population; whereas the annual report of the High Court of Bengal for 1865 gives a total number of suits, in all kinds of Courts, both original and appellate, at 1,44,658, or an average of one for every 456·379 of the population, notwithstanding the remarkable fact that in England rent is realised by distraint or sale through bailiffs, and not included in the Registrar General's returns, whereas in the Bengal returns the rent suits under Act X of 1859 are all included. That in later years the relative proportions remain very much the same your memorialists have no reason to doubt, though they have not the necessary figures at hand to quote here.

Such being the case, your memorialists take leave to doubt whether it can be rightly affirmed that there is great latitude of appeal in this country which needs check or restriction. All law reformers, who have written on the subject of the administration of justice in Bengal, have with more or less force admitted the necessity of appeals. 'The system of appeals,' says the late Law Member of your Excellency's Council, 'does undoubtedly afford some sort of security against the indifference and carelessness into which Judges altogether unchecked by public opinion and by the criticism of the Bar could hardly fail to fall.' Mr. Fitzjames Stephen continues: 'The fear of having judgment reversed on appeal or by a superior Court in the exercise of the power of supervision, and the fear

of the reproofs which may accompany the reversal of the decision, are the sanctions by which Indian Judges are kept up to their work.'

It is not proposed by this Bill to interfere with the present system of appeals; as the Hon'ble and learned author of the Bill says, 'we are not proposing to alter it.' The object of the Bill is to prohibit second appeal, *(a)* where the subject-matter is less than two hundred rupees, or *(b)* where the first Court of appeal agrees with the Court of first instance.

The Hon'ble and learned mover of the Bill has sketched the history of this second appeal. Your memorialists will not refer to the ante-Regulation period, when the newly acquired British territory had hardly settled into order and regularity. Then all appeals lay to the fountain source of authority —the Governor-General in Council—who exercised the functions of Sadr Díwání Adálat. In 1793, —that memorable epoch in the history of British India when the insignia of Western civilization were for the first time introduced in the shape of fixed land settlement, fixed principles of law, fairly organized Courts, and an intelligent demarcation of executive and judicial functions,—Provincial Courts of Appeal were established, to which all appeals lay from the zila Courts, which were the Courts of first instance, and from the decisions of the Provincial Courts to the Sadr Court in cases over one thousand rupees in value. In the preamble to Regulation V of 1793 establishing these Courts it was declared as follows:—

'And it being essential to the prosperity of the country that all persons, especially the cultivators of the soil, the traders, and manufacturers, and the other classes of the lower and most industrious orders of the community in the different parts of the provinces, who may be dissatisfied with the decisions of those Courts, should have an appeal to a higher Court to which they can have ready access, and that this Court should be so constituted that they may look up to it with confidence for speedy redress against unjust or erroneous decisions, the Governor General in Council has enacted as follows:—

'Four Courts of Appeal shall be established, one in the vicinity of Calcutta, one at the city of Patna, one at the city of Dacca, and one at the city of Murshidábád, to be denominated, respectively, the Provincial Courts of Appeal for the Division of Calcutta, Patna, Dacca and Murshidábád. Each Court is to be superintended by three Judges, who are to be styled the first, second and third Judge of the Court to which they may be appointed.'

It would be observed from the above that the Provincial Courts of Appeal were composed of three Judges, and it was yet deemed necessary to allow a second appeal to the Sadr Díwání Adálat in cases over rupees one thousand in value both on law and facts.

In 1803 Regulation XLIX was enacted for the purpose of improving the administration of justice, and that Regulation allowed a second or special appeal to the provincial Court in cases in which the decisions of the zila Courts were declared final. Section 24 of that Regulation quoted by the hon'ble and learned mover of the Bill runs as follows:—

'Suits tried in the first instance by the Native commissioners, or by the registers of the zila and city Courts, and heard in appeal by the Judges of those Courts, may also occasionally involve questions of a general and important nature, particularly in causes between landholders or farmers of land and the ryots for arrears or exactions of rent wherein the rights of the landlord and tenant may be at issue, and an erroneous decision not revocable by appeal might be of serious ill consequence. It is, therefore, hereby provided, that in all cases wherein a regular appeal may not lie to the Provincial Courts of Appeal from the decrees of the Judges of the zila and city Courts, under the present or any other Regulation, it shall be competent to the provincial Court to admit a special appeal (on performance of the general conditions of appeals), if on the face of the decree of the zila or city Judge, or from any information before the Provincial Court, it shall appear to them erroneous or unjust; or if, from the nature of the cause, as stated in the decree, or otherwise, it shall appear to them of sufficient importance to merit a further investigation in appeal.'

This second appeal was allowed on both facts and law. A similar power for admitting a special appeal was also granted to the Sadr Díwání Adálat by Regulation I of 1805.

It is true that this special or second appeal was not allowed as a matter of right, but at the discretion of the Provincial Courts. But the suits tried by the Native commissioners under Regulation XL of 1793 were of the small cause type. Section 2 of that Regulation provided that 'commission shall be granted to Muhammadans and Hindús of the cities of Patna, Dacca, and Murshidábád, and in the several zilas, to try and determine suits for sums of money or personal property not exceeding in amount or value fifty sicca rupees.' By section 20 of the same Regulation all decisions passed by the Native commissioners were declared appealable to the zila and city Courts, and by section 2 of Regulation III of 1800 zila Judges were empowered to refer to their Registers appeals from the decisions of commissioners not exceeding twenty-five rupees; but the last-mentioned provision was rescinded by Regulation XLIX of 1803, and all appeals from the decisions of the commissioners lay to the zila Courts. The zila and city Courts were empowered by section 6, Regulation XIII of 1793, 'to authorize the Registers of their respective Courts to try and decide any suits for money or personal property where the amount or the value of the thing contested should not exceed the sum of two hundred sicca rupees, and for lákhiráji land the produce of which should not be more than twenty sicca rupees per annum.' In the first instance the decisions of the Registers in suits not exceeding rupees twenty-five in value were declared final, but this provision was repealed by Regulation XLIX of 1803, and all decisions passed by the Registers were made appealable to the zila Courts.

It would be thus seen that no fair analogy could be instituted between the suits which were triable by the Native commissioners and those triable under the existing law by Munsifs. Suits of all descriptions relating to real and personal property are now tried by the Munsif, while his pecuniary jurisdiction has been extended to rupees one thousand. All suits now triable by the Native commissioner or the Register were tried by the zila

and city Courts, and were appealable to the Provincial Courts of Appeal, composed of three Judges, subject to a special appeal to the Sadr Díwání Adálat.

It is observable that the Native commissioners under Regulation XL of 1793, who were vested with the powers of Munsif, 'were chiefly intended for the assistance of the landholders and farmers of land in the recovery of arrears of rent from their under-tenants' (*vide* preamble to Regulation XLIX of 1803). In that view the selection of Native commissioners was by law restricted, except in large towns, 'to proprietors or farmers of land and their under-renters, or officers employed by them in the management of their estates or farms, and the Native officers employed by Government in the collection of the land revenue.' Their original jurisdiction as Munsifs was also limited to the cognizance of suits preferred to them against under-renters or ryots, as to estate, farm, or mahál, in virtue of which they may have been invested with the office of commissioner, or to which their jurisdiction may be extended by the Court of Sadr Díwání Adálat. Thus the landholders or their servants or under-renters were made the triers of suits between them and their tenants. Such a system was manifestly calculated to lead to abuse, and it was accordingly abolished by Regulation XLIX of 1803, and the reasons for this abolition were thus set forth in the preamble to that Regulation: 'More effectual means for this purpose (recovery of rent) have since been provided by Regulation VII of 1799, whereby the levy of distress for arrears of rent has been facilitated, and if this be insufficient, or if the landholders and farmers should not be desirous of having recourse to it, they are enabled to cause the immediate arrest of the defaulting tenant and his surety; their confinement on a summary enquiry by the Judge of the district till the arrears due from them be discharged, and the attachment of the farm, *jote*, or other tenure of the defaulter. It is therefore no longer necessary to continue the office of Munsif for the particular aid of the landholders and farmers in the recovery of arrears of rent.' Nevertheless, it was considered advisable to empower Provincial Courts of Appeal to admit special appeals 'in suits tried in the first instance by the Native commissioners or by the Registers of the zila and city Courts, and heard in appeal by the Judges of those Courts, * * * particularly in causes between landholders and farmers of land and the ryots for arrears or exactions of rent, wherein the rights of the landlord and tenant may be at issue, and an erroneous decision not revocable by appeal might be of serious ill consequence.'

The powers and facilities given to the landlord for the recovery of arrears of rent by Regulation VII of 1799 have now been entirely withdrawn, and there is therefore no analogy between the law then existing and the present law on the subject. It was then immaterial whether a second appeal in rent suits was allowed or not; for the rights of the landlord were then clearly defined and protected, and the facilities for the collection of rent were far greater than the present state of the rent-law affords. Things being thus so unequal, your memorialists appeal to your Excellency in Council to consider whether the present Bill, as has been urged, could be 'more correctly described as a plan for *restoring* special appeals.' Then, only money suits to the value of fifty rupees were triable by the Native commissioner, whereas now all suits to the value of rupees 1,000 may be tried by the Munsif; then, the landlord had special facilities for recovering rent by arresting the defaulter or attaching his holding, or by other summary means, whereas now the rent suit is a regular civil suit; and the special appeal then allowed was therefore widely different from what it is now understood to be, particularly when it is remembered that all suits not triable by the Native commissioner or the Register—and these officers could try only suits of small value and of what would now be designated the small cause type—were appealable to the Provincial Court of three Judges, whereas the present District Court consists of a single Judge.

If the *status quo ante* were restored, your memorialists would not object to the restoration of the old system of special appeals. But it is, they respectfully submit, inconsistent to let the present state of things continue, and justify the abolition of special appeals as a matter of right on the assumption that the proposed plan is nothing more than a restoration of the old system. If the Provincial Courts of Appeal, presided over by three Judges, could be revived, and though the old law for the recovery of arrears of rent, which was certainly attended with abuses, could not be restored, still if adequate facilities for the speedy realization of rent were given, it would be then consistent to restore the old system of special appeals.

The Hon'ble and learned mover of the Bill has represented the real state of opinion in Bengal regarding the working of the law of special appeals, when he says that the limitation of the appeal only to points of law leads to 'waste of time and money.' He justly remarks:—

'The real hope of the parties is that the High Court will be so struck with the hardship done by a reversal of the Munsif's judgment, that it will find a way to interfere. But the appeal will only lie on some question of law or practice; so all the pleader's ingenuity is set to work to ferret out some question of that kind on which he can hang his appeal. The waste of time and money thus caused is considerable.

'Another secondary mischief is that strained and unnatural interpretations are put upon the law. It is not in human nature to see glaring error and injustice without striving to remedy it. The maxim that 'hard cases make bad law' is well known; and if that is so under a system which leaves the whole case open to the Court, what must it be under a system which precludes the Court from entering on the most material parts of the case? In point of fact, the Judges are placed under strong temptation to wrest the law to the purposes of justice, and to this temptation, we are told, they sometimes yield.

'But it constantly happens that, wish as they may, they are unable to do what they see to be justice. The legal objection taken to the appellate decree is too weak to stand. So the parties have all the vexation and cost of an appeal which practically decides nothing. And the High Court and the parties who prevailed before the Munsif have the dissatisfaction of feeling certain that he was right, even that he may have been overruled i ignorance or from carelessness, and yet that the is no possibility of restoring his decree.

'Again, when the High Court can disturb finding of fact as being grounded on some neous principle, they cannot do so directly only by the clumsy and circuitous proces

remand—a process which remits the case to the same Judge, which may or may not produce the desired results, and which sometimes has to be repeated, and even repeated again.

'I might give the Council some detailed evidence on the point I am now discussing; but really there is found to be so little difference of opinion about it, that I feel I should be wasting time by dwelling upon it longer. Sir R. Couch proposes that, where there is a second appeal, it shall be an effectual one—that is to say, an appeal on the whole case; and on this point there is a very general concurrence of opinion, at least in Bengal.'

And the obvious remedy, your memorialists venture to remark, for the state of things described above is that power should be given to the High Court to open the whole case on second appeal. Such would be the logical sequence of the argument of the learned Law Member. But instead of providing this general remedy, he proposes certain provisions which will practically prohibit a second appeal in the majority of cases which are now open to a special appeal to the High Court, and thus keep out of view the injustice done. A wrong is not righted by simply ignoring it. The Bill is certainly an improvement, so far as it allows, at least your memorialists understand it to mean so, a second appeal upon the whole case, but the limitations proposed, they repeat, will defeat the good object in by far the large majority of cases.

In the first place, the Bill provides that no appeal shall lie against any decree or order of a Judge in the exercise of his appellate jurisdiction when the amount or value of the subject-matter of the suit does not exceed rupees two hundred. This prohibition will exclude about two-thirds of the cases which now come before the High Court on special appeal. Although these cases are of small value, still they do not unfrequently involve the most momentous consequences to the parties concerned. To the poor man a suit of, say, rupees 100 or so, covering rights which might have come down to him from generation to generation, which might involve his ancestral homestead, or involve questions of contract, caste or usage that might affect him for life, is of infinitely greater importance than a suit of rupees 10,000 or rupees 100,000 in value may be to the rich man. The latter has always means to cope with his opponent, but the former has no such means, and to deny him the benefit of a Court in which he has, by reason of its constitution, great confidence would be to deny him justice. The deprivation of this right would, your memorialists fear, be attended with great dissatisfaction and discontent.

This provision would also lead to demoralization and increased expense. As it is not in human nature to rest contented when there is one stone left unturned for obtaining redress to a wrong, real or imaginary, the poor suitor, when he will see that he cannot approach the High Court without falsely enhancing his claim, will not hesitate to do so, and this will be another instance of the laws corrupting the morals of the people. As a matter of course the exaggeration of the claim will lead o increased stamp-duty, and your memorialists 'll not be surprised if ignorant and credulous ple were to attribute this provision to an ill-ealed desire of Government to augment the p-revenue. In many districts, such as Sylhet, agong, and other places, the land is held in mall parcels, the value of which is generally less than rupees 200, and as regards those districts complicated questions of fact and law not unoften arise in suits connected with land, and it would be a gross injustice to them to deprive them of the benefit of the appellate authority of the High Court. It is true that power is given to the Local Government to fix a less sum as the money limit in order to meet such cases, but whatever the limit the Local Government may assign it will not meet all cases, while in matters of this kind the sanction of law is of greater importance than orders of the Executive Government. Further, many suits of small value are what may be called test-suits, being tentative in their nature, and it is of the highest importance to the parties concerned that such suits should be decided by the High Court. The provisos in section 6 will not meet such cases, for the money-value of the particular suit it is not difficult to ascertain, but its ulterior consequences, though not of importance to the general public, are of the last importance to the parties interested, involving a much larger amount than the value of the claim in dispute. Such, for instance, are possession, lákhiráj and easement cases.

The limitation of rupees 200 will exclude nearly the whole body of appeals in rent cases. Your memorialists have shown above, by reference to the old Regulations, how anxious was the legislature to provide for the efficient trial of suits between the landlord and tenant. It might be said that the system of special appeals was introduced chiefly with a view to assist the landlord and tenant. In the words of Regulation XLIX of 1803 'in causes between landholders or farmers of land and the ryots for arrears or exactions of rent, wherein the rights of landlord and tenant might be at issue, an erroneous decision not revocable by law might be of serious ill consequence.' The later laws, as your Excellency in Council is aware, have introduced changes in the status of the landlord altogether inconsistent with the rights and privileges conferred upon him by the Permanent Settlement Regulations, and even the rights recognized by the existing law are sometimes rudely invaded by arbitrary constructions of law. These constructions are not of course confined to the District Courts, but when a case is decided by the High Court the suitor has one satisfaction, that of having laid it before the highest tribunal in the country. But the prohibition under comment would deprive the landholders of even this small satisfaction. In the same way it may be argued on the side of the ryots. Whether it be a dispute between ryot and ryot, or a ryot and a zamíndár, a suit may involve nice questions of law, or a decree passed by the lower Courts may be wholly erroneous or unjust, and it would be a grievous hardship to the ryot, which he would not forget in his life-time, if he were denied the opportunity of obtaining the judgment of the highest Court in the land. The conditions described in section 6 might not apply to cases of this kind. A landlord may bring a test-suit for enhancement, which would affect perhaps a few of the villages of his estate, and he could not then avail himself of the exception as to the importance of a case to the public. Again, the error or injustice complained of can be judged only by going through the whole case, but the Court may decline to do so, particularly when it is declared in Explanation II that 'an appeal is not necessary for the purpose of justice because the Court above may think that the Court below has erred in its view of the law or the facts.'

Remembering the primary object of the Bill, namely, the reduction of special appeals, your memorialists submit it may be easily imagined that the High Court would not be generally inclined to admit special appeals under the exceptions prescribed in section 6. Indeed, if the legislature intends that it should generally admit special appeals under that section, then they fail to understand the object of this measure. No relief would be afforded to the High Court; on the contrary, the demand upon its time would be increased. But it is evident that such is not the intention of the legislature, for the exceptions are so described as to afford the least possible scope for special appeals.

With regard to the second prohibition, to the effect that no special appeal shall lie when the decree or order of the first appellate Court substantially affirms the decree or order appealed against, your memorialists are of opinion that this proposition is unexceptionable in theory. Nothing could be more reasonable than to provide that when two Courts, the one deciding upon the evidence of the live witness, and the other upon the dead record, come to substantially the same conclusion, it is both meet and just that there should be no second appeal from such concurrent decision. But unfortunately the constitution of the Mofussil Courts is not such as to render the proposed arrangement an efficient aid to justice. Your memorialists feel a peculiar pleasure in testifying to the superior qualifications of the present class of Munsifs, who possess both a liberal and professional education, and they believe that the Judges of the District Courts as a body discharge their duties conscientiously. But they cannot at the same time deny that many of the present Munsifs, being younger men than those who preceded them, lack that experience and knowledge of the world which are so essential to a thorough and satisfactory sifting of disputes between man and man, and that the appellate Judges under the new system of 'parallel promotion' are much younger than their predecessors, and generally devoid of professional education and training so necessary in a Judge. It is observable that the class of officers who are raised to the District Bench have rarely an opportunity of acquiring an experience in the administration of civil law and understanding the tangled web of real property in all its ramifications in this country till they are drafted to the judicial service proper, and then they are at once armed with full powers. They begin their judicial career as Assistant Magistrates, and the only opportunity they possessed of acquainting themselves with the working of the civil laws has been withdrawn by the transfer of the rent-suits from the Revenue Courts to the Civil Courts. It may therefore be well imagined whether it will be conducive to the interests of justice to give a finality to their decisions which are in concurrence with those of the lower Courts. With that honourable frankness which so eminently distinguishes the rulers of this country, the members of the covenanted service themselves admit the grave deficiencies of its judicial branch, so much so that some of them have not hesitated to record officially that the District Judges in the knowledge of law and evidence are being fast surpassed by the Indian law graduates who now fill the Bench and the Bar. It is therefore eminently worthy of the consideration of your Excellency in Council whether the powers of the first Courts of appeal so constituted should be increased without effecting the antecedent improvement in their constitution so much desiderated on all sides. Without that improvement your memorialists fear justice may not unoften miscarry in consequence of the inefficiency or weakness of those Courts. The argument about giving finality to the judgment of the first appellate Court when it substantially affirms that of the lower Court doubtless rests upon the assumption that the former is properly constituted, strong, and efficient; but, as observed above, this proposition is denied by the covenanted officers themselves, and it would be scarcely reasonable to expect that the High Court, either by the exercise of its general power of supervision or of the discretion vested in it by section 6, would be able to correct its radical defects. The practical effect of the finality clause, your memorialists apprehend, will be that the weak and inefficient Judge will seek to cover his deficiency by expressing his concurrence with the Court of first instance. It is, indeed, highly inconsistent to insist upon the necessity of supervision over the subordinate Courts, and at the same time to diminish the opportunities which the system of appeals provides in this country for an effective supervision.

Your memorialists submit it is equally inconsistent to profess confidence in the appellate Court when it agrees with the Court of first instance, and to withdraw that confidence when it disagrees; in other words, to make the judgment of the subordinate Court the criterion of trustworthiness of the superior Court. This half and half confidence, your memorialists respectfully submit, has the appearance of a reflection upon the appellate Courts in the districts. It is observable that the provision will have a demoralizing effect upon the Courts of first instance. Constituted as Mofussil society is, the sympathies and antipathies of the Judges of the District Courts remain no matters of secrecy, and as the prospect of promotion of the subordinate judicial officers depends upon the good will and recommendation of the District Judges, it would not be unnatural if weak-minded Munsifs should seek to adapt their judgments to the predilections and caprices of the appellate Courts in order to shew a long roll of confirmations of their judgments in appeal. Thus the provision under comment would have a demoralizing tendency and balk the ends of justice.

The safeguards proposed in section 6, your memorialists fear, will prove no efficient protection. The exceptions or conditions authorizing the admission, in the discretion of the High Court, of a special appeal are, as shewn above, too limited to be of much efficacy in redressing the wrong done by the lower Courts. The discretion given to the High Court would *ipso facto* be exceptional, and the large majority of suitors would not therefore derive any benefit from it, not to say that the real merits of a case could be best tested by going into the whole case; but a mere application for a special appeal would not upon the face of it be a satisfactory test, and even if an advocate be heard in support of the application, though it is not clear whether such a hearing would be allowed under the new Bill, the true bearings of a case could not be set forth without a full exposition necessitating a reference to the records, and as the object of this measure is to reduce special appeals, it might be easily surmised that the High Court would be little disposed to grant a full hearing.

There would have been, your memorialists submit, less danger from the proposed enactment if there were an independent Bar and an intelligent and vigilant public Press in the Mofussil. But these two valuable accessories to an efficient administration of justice are sadly defective in the interior of the country. It is true that there has been considerable improvement in the Mofussil Bar of late years, but in the absence of a strong public opinion it is ill able to assert independence, and consequently the improved intelligence of the Bar, where it exists, is not efficacious in checking the faults of the Bench.

As a question of principle your memorialists do not advocate the multiplication of appeals, but in the present constitution of the Mofussil Courts, as already observed, it is an inevitable necessity. Your memorialists gratefully acknowledge the solicitude of the British Government to secure good and substantial justice to its subjects, and diverse measures have from time to time been adopted to accomplish that object. It is also worthy of remark that the people are highly taxed for the privilege of receiving an efficient and impartial administration of justice. The receipts of the Court fees stamps, exclusive of process fees, for 1874-75, which are derived chiefly from the institution and appeal fees of the Civil Courts, are estimated at rupees 59,37,800, while the total cost of the High Court, the District Courts, and the subordinate Courts, is given at rupees 42,54,000 (*vide* Civil Estimates for 1874-75). There is thus a large surplus left, and your memorialists submit that, primarily, it ought to be applied to the improvement of the judicial machinery, for the maintenance of which the present heavy tax upon justice is levied. Your memorialists submit that if the Courts in the Mofussil were so constituted as to command the confidence of the people, they would be the first to hail the abolition of the present system of double appeals. But they repeat that it would be inconsistent with the general policy of Government, which is to secure good and substantial justice to the people, if the present safeguard of special appeal, however insufficient it might be, were done away with without a reformation of the Courts, though the tax on justice levied by Government leaves a large surplus applicable to that purpose.

It would be presumptuous on the part of your memorialists to remind your Excellency in Council of the care and solicitude evinced by Her Majesty's Government to provide the best agency available for the administration of justice in the United Kingdom. No expense is spared there to render the Courts as efficient as practicable. The highest juridical talents and abilities are engaged in the service of the State, and as a mark of the estimation in which this branch of the public service is held, the judiciary is paid on a scale which is not recognized for the remuneration of any other body of public servants. Although the Courts in England are presided over by the most talented lawyers and jurists, and aided by an equally able Bar, and by a most active and intelligent public press, still, until lately, a second appeal was admissible as a matter of right from all decisions, though not always resorted to by all suitors. A most important judicial reform was carried out in England by the Judicature Act of last year, and that Act provides for an appeal from the decisions of the eminent gentlemen who compose courts of first instance, presided over though they are by three Judges, and also allows a second appeal from the decisions of the Courts of appeal in the form of a rehearing. The last provision was introduced at the instance of Lord Cairns, the present Lord Chancellor, whose remarks on this point apply with a peculiar force to the state of things in this country. Your memorialists take the liberty to transcribe those remarks: 'It is extremely plausible,' said his Lordship, 'to say that there shall be only one appeal, but I doubt whether the principle is quite sound. Great injustice may be done if the single appeal is insisted on, and it must not be forgotten that a third Court has great advantages over a first appeal Court. The arguments to be submitted to it are more matured and better understood, and the judgments of the Judges are considered side by side and can be corrected. I am not ignorant of the danger of multiplying appeals; but my objection is that you may go too far in the other direction. I think therefore it would be better that there should be no appeal from the appellate Court when there was unanimity among the Judges, but that there should be an opportunity of appeal when there was a division of opinion.'—*Hansard's Parliamentary Debates*, first volume of Session 1873, p. 364. Your memorialists need not point out that the concurrence of the appellate Court with the Court of first instance was not considered, as proposed in the Bill under notice, a bar to a second appeal. If such was the opinion of the present Lord Chancellor on the necessity of allowing a second appeal in England, notwithstanding the brilliant legal luminaries which adorn the Courts of first instance and appeal in that country, how much more necessary is it to allow a second appeal in this country, where the quality of the judicial material is admittedly much inferior, not to say that the first appellate Court in Bengal is presided over by a single Judge. Your memorialists are humbly of opinion that the remarks of Lord Cairns apply with equal force to suits of great or small value. Now, as regards suits of great value, that is exceeding rupees 10,000, a second appeal is allowed to Her Majesty the Queen in Council, but it is only in cases of small value the privilege of a second appeal is to be withdrawn. The distinction made between the rich and the poor suitor, though sometimes unavoidable, can in the present instance, your memorialists respectfully submit, be hardly considered justifiable, when it is grounded upon the abolition of a privilege which had been in existence for upwards of thirty years.

The primary object of the proposed measure is to reduce special appeals to the High Court. Your memorialists have no means to compare the state of the file of the Court as to special appeals since its establishment, but they observe that 3047 special appeals were filed in 1869, (*vide* Mr. Fitzjames Stephen's Minute on the Administration of Justice), and 1985 in 1872, (*vide Bengal Administration Report* for 1872-73). Thus there is a natural tendency to reduction in the number of special appeals, but, if the fact were otherwise, your memorialists respectfully submit that the all-important consideration of justice ought to outweigh the secondary question of the convenience of the High Court. Your memorialists observe that the number of Judges of the High Court has been reduced from fourteen to twelve, and this fact is a proof positive that the business of the Court is not so great as to require the compulsory reduction of special appeals by a prohibitory law. It is also worthy of remark that the complaint of waste of public time by

the institution of alleged frivolous special appeals is scarcely just to the litigating public, for it is their contributions which maintain all classes of Courts—Civil, Fiscal and Criminal—including the Law Officers of the Crown, and not a pice is drawn from the general revenues for the working of the judicial machinery. The real defect in the present system of special appeals is, not that it encourages frivolous appeals, but that it does not admit of the opening of the whole case, a bar which causes unnecessary waste of time and money. In the interests of justice that bar ought to be removed, but if it be not considered desirable to increase the business of the High Court by allowing a second appeal on questions of both facts and law, considerations of sound policy require that the constitution of the first appellate Courts should be so improved as to command the confidence of the people, and thus dispense with the necessity of a second appeal. It is not for your memorialists to suggest a definite scheme, but they cannot too earnestly urge that the necessity of the reform in question is imperative and universally acknowledged.

Your memorialists do not think it necessary to dwell on the details of the Bill; they may however observe that, as regards the prohibition of appeals where the subject-matter is less than rupees 20 and the suit is one of Small Cause type, the object may be better obtained by conferring Small Cause Court jurisdiction upon carefully selected Munsifs; that the barring of appeal where the decree has been made by consent, or the parties have agreed not to appeal, is superfluous, because such appeals are unknown; that the like provision where the appeal relates to costs only, which are left to the discretion of the Court, may be sometimes attended with hardship and injustice; and that the time allowed (ten days) for an application to the first appellate Court to allow a second appeal is too short, inasmuch as in many cases the parties are non-resident in the district where the suit has been tried, and they cannot therefore have sufficient time to consider the judgment of the first appellate Court.

Your memorialists have been emboldened to make the above remarks and suggestions by the enlightened and generous spirit which distinguishes the deliberations of your Excellency's Council, and by the desire evinced particularly under your Excellency's administration to adapt legislation to the reasonable feelings and wishes of the people. They feel confident that if your Excellency in Council be convinced that the Bill as now framed would defeat the ends of justice, your Excellency in Council would not hesitate to introduce in it necessary alterations and amendments.

In conclusion, your memorialists pray that your Excellency in Council may be pleased—

1stly.—To take into consideration the facts, circumstances, arguments and suggestions set forth above.

2ndly.—To introduce such improvements in the constitution of the appellate Courts in the Mofussil as your Excellency in Council may consider fit with a view to promote the efficient administration of justice, and thus render them worthy of the confidence of the people, and then to prohibit appeals to the High Court except on questions of law, thereby relegating the High Court to its legitimate position as the highest tribunal for the exposition of law; or

3rdly.—To allow a second appeal to the High Court in all cases both on facts and law, and to add to the numerical strength of that Court in order to enable it to meet the increased business which will necessarily ensue, and

4thly.—To make such other changes, alterations and amendments as to your Excellency in Council may seem meet.

(Signed) DIGAMBAR MITTRA,

Chairman of Public Meeting of Native Inhabitants of Bengal, held in Calcutta on 30th Sept. 1874.

CALCUTTA,
30th September 1874.

From R. T. Allan, Esq., Pleader of the High Court, Appellate Side, Calcutta, to Hon'ble A. Hobhouse, Q. C.,—(dated 28th September 1874).

Allow me first to express the thanks of the Pleaders of the Appellate High Court, as well as my own individual thanks, for your courtesy and kindness in permitting us to have a copy of the Civil Appeals Bill (Bengal), 1874, as amended. Having carefully perused the said Bill, permit me to allude to some of the provisions contained in it, and to which I now beg to offer a few remarks for your consideration, which remarks, I feel assured, will obtain all such attention as they may deserve, regard being had to the extreme importance of the measure, the large class of the community whose interests will be affected thereby, and the changes it will work in the administration of justice when contrasted with the present course of procedure which regulates appeals.

2. It appearing to myself and the Pleaders of the Appellate High Court that the amendments proposed to be introduced do not meet all the objections which, we submit, lie to the Bill as originally framed, I therefore, on behalf of myself and the Pleaders of the Appellate High Court, beg to submit the following observations and suggestions on some of the important sections of the amended Bill in reference to proceedings connected with or incidental to a second appeal.

3. *Section* 1 confines the operation of the Act to the territories subject to the Lieutenant-Governor of Bengal; and here permit me to observe that, although the professional experience of the members of the Appellate High Court Bar is mainly confined to the provinces of Bengal and Behar, yet it does not appear, nor is any particular reason assigned, why the legislature should deem it necessary to make any alteration in the uniformity of procedure in appeals hitherto existing in all the Presidencies, and to limit such alteration to the Presidency of Bengal, whereby its inhabitants are curtailed of a right to appeal to the High Court, although such right is still allowed to suitors in other territories. I am not aware that it can be truthfully asserted that the people and residents of Bengal and Behar are more litigious than those of the sister Presidencies. It is no doubt true that the cases tried and determined by the High Court of Bengal are more numerous than those appealed to and decided by other High

Court tribunals. But this, I submit, is not owing to the litigious spirit of the parties resident in Bengal, but is attributable to the complicated system of land-tenures existing in Bengal, which gives rise to difficult and intricate questions of law the solution of which by any other than the highest Court of the country fails to satisfy the suitors interested in such cases; besides, Bengal is richer, more populous and larger in area than any of the other provinces, which is a further reason why a much larger number of cases are instituted and determined in Bengal.

4. *Section* 3.—With reference to section 3 (*a*), which fixes a limit to appeals against decisions of the Lower Courts under the value of two hundred rupees, I have to submit that the application of the provisions of this section to suits for or affecting immoveable properties cannot fail to bring about considerable hardship. There is an ample provision in the law for excluding second appeals in suits of the Small Cause Court class up to Rs. 500. But considering the circumstances of the country, where a great value is set on land, and where small holdings form the chief property of a large majority of the people, and also because the large majority of cases for enhancement of rent are valued below Rs. 200, but the determination in which cases fixes the legal principle of enhancement which is to govern numerous cases of the like nature, the Pleaders beg to observe that to exclude the privilege of a second appeal in suits for land or any interests therein or in respect thereof, merely from a consideration of their money valuation, is ill suited to the country and will be productive of great injury and dissatisfaction. The Pleaders crave leave also to observe that the difficulties and complications of law and fact and equitable considerations which arise in the determination of suits relating to immoveable property occur in all such cases, more or less, quite irrespective of their pecuniary limit or valuation.

5. *Section* 3 *(b.)*—With reference to section 3 *(b)*, which excludes a second appeal in all cases where two judgments are concurrent, the Pleaders beg to observe that, in the proposed law, no distinction has been made between a concurrence on a point of law, and a concurrence on a point of fact. Having regard to the constitution of the Mofussil Courts, the present state of the Mofussil Bar and the large number of cases in which, to the knowledge of the Pleaders of the Appellate Court, concurrent opinions of two Mofussil Judges on points of law have been expressed (but which opinions, however, have been reversed in appeal by the High Court), the Pleaders therefore submit that it is not expedient to leave to the hands of Mofussil Judges the conclusive determination of cases which are decided on points of law. On this point the Pleaders would beg to bring to the notice of the Council, that even the High Court Judges frequently differ in their judgments on points of law, which are consequently referred to and settled authoritatively by a Full Bench.

6. The Pleaders, therefore, would beg to suggest that, on points of law, the concurrence of two judgments should not form a ground for excluding a second appeal. It is only on pure questions of fact that two concurrent judgments of Mofussil Courts ought to be binding upon suitors. But on questions of law a second appeal should, the Pleaders respectfully submit, be allowed in every case as of right. While on this subject of concurrent judgments, the Pleaders solicit permission to state that it will be a real improvement in the law, and that it will remedy the evils of partial appeals, to allow, as appears to be the intention of the proposed Bill, second appeals on points of fact and law when the judgments of the Courts below are not concurrent, or where the decree of the Court of first instance is partially altered by the Court of Appeal.

7. As to clause *(c)*, section 6, the Pleaders beg to suggest that very rarely a case would arise where, on the face of the decree or order of the Court below, a manifest error in law could be found, and yet if the record of the case be allowed to be read, errors not only of law but misconstructions of documents and statements unwarranted by the pleadings or evidence could be discovered, which would materially alter the judgments and lead to a reversal of the decree of the Lower Courts. To confine appeals to cases where, on the face of the decree or order sought to be appealed against, there is a manifest error in law, would practically bar appeals altogether. The Pleaders therefore beg most respectfully to suggest that a second appeal should be allowed in all cases in which, from a perusal of the judgments of the Courts below and of other papers (authenticated copies of which might be filed with the application for leave to appeal, accompanied, when necessary, by affidavits to be presented with such application), it might be made to appear to the Court applied to that there was an error in law in the decision appealed against substantially affecting the merits of the case, or that the appeal was otherwise necessary for the ends of justice.

8. *Section* 6.—If the honourable Council be pleased to adopt the views of the Pleaders regarding section 3 *(a)*, then the enactment of clauses *(a)*, *(b)* and *(c)* of section 6, except for allowing an appeal in cases coming under section 2, would be unnecessary.

9. We would draw your attention to the practice which formerly prevailed in the late Sadr Court, which was that, before a special appeal was admitted, application was first made to the Judges for leave to have such special appeal admitted under section 8 of Regulation XVI of 1853, and thereupon the Judges of the Sadr Court, after perusal of the petition and other papers in support thereof, admitted the appeal on the special grounds contained in their certificate. After the establishment of the High Court for some time, it became the practice for application to be made by motion to the Judges of the High Court for leave to file special appeals, which application on such motion was either allowed or rejected. But no certificate or order was passed thereon. We are informed that the latter proceeding, as to permission to register appeals by the Judges of the High Court, has been regarded as affording no security that such special appeals were well founded. But if the practice above referred to, as the same prevailed before the Judges of the Sadr Court, was followed by the High Court, then the objection as to frivolous appeals being filed would be obviated.

10. In conclusion, the Pleaders would submit that if it be deemed expedient that some changes should be introduced in the present law of appeals, and assuming that in some cases there are frivolous appeals preferred to the High Court, to check

which some measures should be adopted, yet in doing so, the Pleaders would submit, it would be inexpedient to introduce such sweeping changes as are proposed and which cannot fail to militate against the interests of the suitors, especially as such interests would, by the narrow limits prescribed for the determination of a suit, in many instances work the greatest injustice, regard being had to the present constitution and legal capacity of the Mofussil Courts.

11. We are given to understand that there is to be a public meeting held at the instance of the British Indian Association, whose interests, no doubt, are personally affected by the proposed changes in the procedure of the Courts and administration of justice in civil cases. The Association will, no doubt, submit their memorial setting forth their grounds of complaint; but the Pleaders of the Appellate High Court, to whom are entrusted professionally the cases of suitors generally, have ventured to address you with the view to bring under your notice the practical results that would, according to their legal knowledge and experience, flow from the alterations proposed by the amended Bill, so that you might be pleased to take them into consideration from a purely legal point of view.

(Signed) R. T. ALLAN,

For self and Pleaders of the Appellate High Court.

WHITLEY STOKES,

Secy. to the Govt. of India.

The following Report of a Select Committee, together with the Bill as settled by them, was presented to the Council of the Governor General of India for the purpose of making Laws and Regulations on the 25th November 1874:—

From Officiating Registrar, High Court, Calcutta, No. 1975, dated 27th July 1874.
" Government of Bengal, No. 3311, dated 21st August 1874.
" Government of Madras, No. 1628, dated 2nd September 1874.
" Honorary Secretary, British Indian Association, dated 11th September 1874.
" Government of Bombay, No. 6110, dated 29th October 1874.

We, the undersigned Members of the Select Committee to which the Bill to regulate Distresses for Rents in the Presidency Towns was referred, have the honour to report that we have considered the Bill and the papers noted in the margin.

2. We have excluded from the operation of the proposed Act arrears of rent due for more than twelve months before the application for the distress-warrant. For arrears due for more than that time, we think that the landlord may fairly be left to his remedy by ordinary suit.

3. In clause 3, we have altered the definition of Court of Small Causes, so as to make it apply to Courts for the time being established by law.

4. We have provided that distress-warrants shall be returnable within six days.

5. In clause 10, we have exempted from seizure (*a*) things in actual use, (*b*) tools and implements not in use when there is other moveable property on the premises sufficient to cover the amount distrained for and the costs, (*c*) the debtor's necessary wearing apparel, and (*d*) goods in the custody of the law.

6. At the suggestion of the learned First Judge of the Calcutta Court of Small Causes, we have introduced a clause, resembling section 88 of Act IX of 1850, providing for the adjudication of claims by strangers to goods distrained under the proposed Act. This is intended as a substitute for the cumbrous and circuitous remedy of a suit in replevin.

7. Where an application is made to discharge or suspend a distress-warrant, or where a claim to goods distrained is made by a stranger, we have empowered the Judge to order compensation by way of damages to the successful party, and we have declared that such compensation shall bar a subsequent suit in respect of injury caused by the distress.

8. We have altered clause 18 and schedule E so as to provide for fees in distresses for rent exceeding 100 rupees.

9. We have been urged in the paper marginally noted as received from the British Indian Association to alter the law respecting tiled huts. What is said in that paper seems to us deserving of careful consideration; but it is connected rather with the law of executions than with that of distresses, and we have therefore not thought it right to suggest any alteration in the present Bill on such a subject.

10. We have made no other substantial changes: we think the Bill had better be republished, and its passing delayed for a short time.

A. HOBHOUSE.
E. C. BAYLEY.
JOHN INGLIS.
RAMANATH TAGORE.

The 14th November 1874.

THE DISTRESS BILL, 1874.

CONTENTS.

PREAMBLE.

I. Preliminary.

SECTIONS.

1. Short title.
   Commencement.
   Local extent.
2. Enactments repealed.
3. Interpretation-clause.

II. Bailiffs and Appraisers.

4. Appointment of bailiffs and appraisers.
5. Security to be given by appointees.

III. Issue of Distress-Warrants.

6. Application for distress-warrant.
7. Issue of distress-warrant.

IV. Of the making of Distresses.

8. Time for distress.
9. What places bailiff may force open.
10. Property which may be seized.
11. Impounding distress.
12. Inventory.
    Notice of intended appraisement and sale.
    Copies of inventory and notice to be filed.

V. Of Applications to discharge Distresses, and of Compensation.

13. Application to discharge or suspend warrant.
14. Claims to goods distrained made by a stranger.
15. Power to award compensation to debtor or claimant.

VI. Appraisement and Sale of Distress.

16. Appraisement.
    Notice of sale.
17. Sale.
    Application of proceeds.

VII. Miscellaneous.

18. Costs of distresses.
19. Account of costs and proceeds.
20. Bar of distresses except under this Act.
    Penalty for making illegal distresses.

THE FIRST SCHEDULE.
Forms.

THE SECOND SCHEDULE.
Enactments repealed.

A Bill to regulate Distresses for Rents in the Presidency Towns.

[AS AMENDED BY THE SELECT COMMITTEE.]

Preamble.

FOR the purpose of regulating distresses for rents in the Towns of Calcutta, Madras and Bombay; It is hereby enacted as follows:—

I. Preliminary.

Short title. Commencement.

1. This Act may be called "The Distress Act, 1874," and it shall come into force at once.

Local extent.

It extends to every place within the local limits of the ordinary original civil jurisdictions of the High Courts of Judicature at Fort William, Madras and Bombay;

But nothing herein contained applies—

(*a*) to any rent due to Government;

(*b*) to any rent which has been due for more than twelve months before the application mentioned in section six.

Enactments repealed.

2. The enactments specified in the second schedule hereto annexed are repealed to the extent mentioned in the third column of the same schedule.

All appointments made and securities given under any of the said enactments shall be deemed to be respectively made and given under this Act.

The reference to Act No. VII of 1847 made in Act XXIII of 1850, section three, shall be read as if made to this Act.

"Court of Small Causes" defined.

3. In this Act, "Court of Small Causes" means the Court of Small Causes for the time being established by law in Calcutta, Madras or Bombay, as the case may be.

II. Bailiffs and Appraisers.

Appointment of bailiffs.

4. The Judges of the Court of Small Causes may appoint four or more persons to be bailiffs and appraisers for the purpose of this Act, and may from time to time, with the previous sanction of the Local Government, fix such remuneration for the services of such officers as the said Judges think fit, and may suspend or remove them.

Security to be given by appointees.

5. The persons so appointed shall give security to be approved by the said Judges faithfully to discharge the duties of their office, and they shall be deemed to be public servants within the meaning of the Indian Penal Code.

III. Issue of Distress-Warrants.

Application for distress-warrant.

6. Any person claiming to be entitled to arrears of rent of any house or premises to which this Act extends, or his duly constituted attorney, may apply to any Judge of the Court of Small Causes for such warrant as hereinafter mentioned.

The application shall be supported by an affidavit or affirmation to the effect of the form marked A in the first schedule hereto annexed.

Issue of distress-warrant.

7. The Judge may thereupon issue a warrant under his hand and seal and returnable within six days, to the effect of the form contained in the same schedule (marked B) addressed to any one of such bailiffs.

The Judge may at his discretion, upon personal examination of the person applying for such warrant, decline to issue the same.

IV. Of the making of Distresses.

Time for distress.

8. Every distress under this Act shall be made after sunrise and before sunset, and not at any other time.

What places bailiff may force open.

9. The bailiff directed to make the distress may force open any stable, outhouse, or other building, and may also enter any dwelling-house, the outer door of which may be open and may break open the door of any room in such dwelling-house for the purpose of seizing property liable to be seized under this Act.

Provided that he shall not enter or break open the door of any room appropriated for the zanána or residence of women, which by the usage of the country, is considered private.

10. In pursuance of the warrant aforesaid the bailiff shall seize the moveable property found in or upon the house or premises mentioned in the warrant and belonging to the person from whom the rent is claimed (hereinafter called the debtor), or such part thereof as may in the bailiff's judgment be sufficient to cover the amount of the said rent, together with the costs of the said distress.

Property which may be seized.

Provided that the bailiff shall not seize—

(a) things in actual use; or

(b) tools and implements not in use; where there is other moveable property in or upon the house or premises sufficient to cover such amount and costs; or

(c) the debtor's necessary wearing apparel; or

(d) goods in the custody of the law.

11. The bailiff may impound or otherwise secure the property so seized in or on the house or premises chargeable with the rent.

Impounding distress.

12. On seizing any property under section ten, the bailiff shall make an inventory of such property and shall give a notice in writing to the effect of the Form in the first schedule hereto annexed (marked C) to the debtor, or to any other person upon his behalf in or upon the said house or premises.

Inventory.

Notice of intended appraisement and sale.

The bailiff shall, as soon as may be, file in the Court of Small Causes copies of the said inventory and notice.

Copies of inventory and notice to be filed.

V. Of Applications to discharge Distresses, and of Compensation.

13. The debtor may, at any time within five days from such seizure, apply to any Judge of the said Court to discharge or suspend the warrant, or to release a distrained article, and such Judge may discharge or suspend such warrant or release such article accordingly, upon such terms as he thinks just,

Application to discharge or suspend warrant.

and any of the said Judges may in his discretion give reasonable time to the debtor to pay the rent due from him.

Upon any such application the costs attending it and attending the issue and execution of the warrant shall be in the discretion of the Judge, and shall be paid as he directs.

14. If any claim be made to, or in respect of, any property distrained under the provisions of this Act, or in respect of the proceeds or value thereof, by any person not being the debtor, the Chief Clerk of the Court of Small Causes, upon the application of the bailiff who seized the property, may issue a summons calling before the Court the claimant and the person who obtained the warrant.

Claim to goods distrained made by a stranger.

And thereupon any suit which may have been brought in the High Court in respect of such claim shall be stayed, and any Judge of the High Court, on proof of the issue of such summons and that the property was so distrained, may order the plaintiff to pay the costs of all proceedings in such suit after the issue of such summons.

And a Judge of the Court of Small Causes shall adjudicate upon such claim and make such order between the parties in respect thereof and of the costs of the proceedings as he thinks fit;

and such order shall be enforced as if it were an order made in a suit brought in such Court.

15. In any case under section thirteen or section fourteen the Judge by whom the case is heard may award such compensation by way of damages to the debtor or claimant (as the case may be) as the Judge thinks fit,

Power to award compensation to debtor or claimant.

and may for that purpose make any enquiry he thinks necessary;

and the order of the Judge awarding or refusing such compensation shall bar any suit in respect of injury caused by the distress.

VI. Appraisement and Sale of Distress.

16. In default of any order to the contrary by a Judge of the said Court, any two of such bailiffs may, at the expiration of five days from such seizure, appraise the property so seized, and give notice in writing to the effect of the Form in the first schedule hereto annexed (marked D).

Appraisement.

Notice of sale.

The bailiffs shall file in the said Court a copy of every notice given under this section.

17. The distrained property shall be sold on the day mentioned in such notice, and the said bailiffs shall on realizing the proceeds pay over the amount thereof to the Chief Clerk of the said Court, and such amount shall be applied first in payment of the costs of the said distress and then in satisfaction of the debt; and the surplus, if any, shall be returned to the debtor:

Sale.

Application of proceeds.

Provided that the debtor may direct that the sale shall take place in any other manner, first giving security for any extra costs thereby occasioned.

VII. Miscellaneous.

18. No costs of any distress under this Act shall be taken or demanded except those mentioned in the part of the first schedule hereto annexed (marked E).

Costs of distresses.

The Judges of the Court of Small Causes may apply the sum so raised as costs towards the payment of the contingent charges and remuneration of the said bailiffs as appears to the said Judges expedient.

19. The Chief Clerk of the Court of Small Causes shall keep a book in which all sums received as costs upon distresses made under this Act, and all sums paid as remuneration to the said bailiffs, and all contingent charges incurred in respect of such distresses shall be duly entered.

Account of costs and proceeds.

He shall also enter in the said book all sums realized by sale of the property distrained and paid over to landlords under the provisions of this Act.

20. No distress shall be levied for arrears of rent, except under the provisions of this Act;

Bar of distresses except under this Act.

and any person, except a bailiff appointed under section four, levying or attempting to levy any such distress shall, on conviction before a Magistrate of Police, be liable to be punished by fine not exceeding five hundred rupees and imprisonment for a term not exceeding three months in addition to any other liability he may have incurred by his proceedings.

Penalty for making illegal distresses.

THE FIRST SCHEDULE.

A.

[*See section* 6.]

In the Court of Small Causes for

A. B. _____ (Plaintiff,)

versus

C. D. _____ (Defendant.)

A. B. of _____, in the town of _____ maketh oath [*or* affirms] and saith that *C. D.* _____, of _____, is justly indebted to _____ in the sum of Rs. _____ for arrears of rent of the house and premises No. , situated at _____, in the town of _____, due for _____ month, to wit from _____ to _____, at the rate of Rs. _____ per mensem.

Sworn [*or* Affirmed] before me the _____ day of _____ 187

Judge.

B.

[*See section* 7.]

In the Court of Small Causes for

FORM OF WARRANT.

I hereby direct you to distrain the moveable property of *C. D.*, on the house and premises situate at No. _____ in the Town of _____, for the sum of _____ Rs., and the costs of the distress according to the provisions of The Distress Act, 1874, dated day of

(Signed and sealed)

To *E. F. Bailiff and Appraiser.*

C.

[*See section* 12.]

In the Court of Small Causes for

FORM OF INVENTORY AND NOTICE.

(State particulars of property seized.)

Take notice that I have this day seized the moveable property contained in the above inventory for the sum of _____ Rs., being the amount of _____ months' rent due to *A. B.* at _____ last, and that unless you pay the amount thereof, together with the costs of this distress within five days from the date hereof, or obtain an order from one of the Judges of the Court of Small Causes to the contrary, the same will be appraised and sold pursuant to the provisions of The Distress Act, 1874. Dated the day of 18

(Signed) *E. F.,*

To *C. D.* *Bailiff and Appraiser.*

D.

[*See section* 16.]

In the Court of Small Causes for

Take notice that we have appraised the moveable property seized on the day of _____, under the provisions of The Distress Act, 1874, of which a notice and inventory were duly served upon you [*or* upon on your behalf *as the case may be*] under date the , and that the said property will be sold on the [*two clear days at least after the date of the notice*] at _____ pursuant to the provisions of the said Act.

(Signed) *E. F.*

G. H.

To C. D. *Bailiffs and Appraisers.*

E.

[*See section* 18.]

In the Court of Small Causes for

SCALE OF FEES TO BE LEVIED IN DISTRAINTS FOR HOUSE RENT.

Sums sued for.	Affidavit and warrant to distrain.			Order to sell.			Commission.			Total.		
Rs. Rs.	Rs.	A.	P.	Rs.	A.	P.	Rs.	A.	P.	Rs.	A.	P.
1 and under 5	0	4	0	0	8	0	0	8	0	1	4	0
5 „ 10	0	8	0	0	8	0	1	0	0	2	0	0
10 „ 15	0	8	0	0	8	0	1	8	0	2	8	0
15 „ 20	0	8	0	1	0	0	2	0	0	3	8	0
20 „ 25	0	12	0	1	0	0	2	8	0	4	4	0
25 „ 30	1	0	0	1	0	0	3	0	0	5	0	0
30 „ 35	1	0	0	1	0	0	3	8	0	5	8	0
35 „ 40	1	0	0	1	8	0	4	0	0	6	8	0
40 „ 45	1	4	0	2	0	0	4	8	0	7	12	0
45 „ 50	1	8	0	2	0	0	5	0	0	8	8	0
50 „ 60	2	0	0	2	0	0	6	0	0	10	0	0
60 „ 80	2	8	0	2	8	0	6	8	0	11	8	0
80 to 100	3	0	0	3	0	0	7	0	0	13	0	0
Upwards of Rs. 100	3	0	0	3	0	0	7 per centum					

The above scale is intended to include all expenses, except in suits where the tenant disputes the landlord's claim, and witnesses have to be subpœnaed, in which case each subpœna for sums under Rs. 40 must be paid for at four annas each, and twelve annas above that amount; and also where peons were kept in charge of property distrained, four annas per day must be paid per man.

THE SECOND SCHEDULE.

I.—STATUTES.

Year and Chapter.	Subject.	Extent of repeal.
52 Hen. 3, c. 1	Distress	The whole.
c. 3	Resisting replevins	Ditto.
c. 4	Distress	Ditto.
c. 15	Ditto	Ditto.
c. 21	Replevin	Ditto.
13 Ed. 1, c. 2	Replevins	Ditto.
c. 37	Distress to be by bailiffs ...	Ditto.
Les Estatuz del Eschekere between c. 13 and c. 14 of 17 Edw. 2.	Distresses	Ditto.
1 & 2 Phil. & M., c. 12	Impounding distresses	Ditto.
17 Char. 2, c. 7	Distresses	Ditto.
2 Wm. & Mary, c. 5	Sale of distresses	Ditto.

II.—ACTS.

Number and Year.	Subject.	Extent of repeal.
VII of 1847 ...	Distresses for small rents in Calcutta ...	The whole.
IX of 1850 ...	Extension of Act VII of 1847 ...	Section eighty-nine.
XXVI of 1864 ...	Extending jurisdiction of Presidency Small Cause Courts.	Section four.

WHITLEY STOKES,

Secy. to the Govt. of India.

[REGISTERED No. 29.]

No. 49 of 1874.

The Calcutta Gazette.

WEDNESDAY, DECEMBER 9, 1874.

CONTENTS.

	Page.
PART I.—Orders and Notifications by the Lt.-Governor of Bengal, the High Court, Government Treasury, &c	1769—1785
PART II.—Advertisements	2413—2473
PART III.—Acts of the Bengal Council	Nil.
PART IV.—Bills of the Bengal Council	Nil.
PART V.—Acts of the Legislative Council of India ..	Nil
PART VI.—Bills of the Legislative Council of India ...	Nil.
SUPPLEMENT No. 49	3537—3556

PART I.

Orders and Notifications by the Lieut.-Governor of Bengal, the High Court, Government Treasury, &c.

NOTICE.

GENTLEMEN wishing to see the Lieutenant-Governor on business are requested to write to the Private Secretary at Belvedere, stating the object for which an interview is desired.

BELVEDERE,
The 7th December 1874.

C. E. BUCKLAND,
Private Secretary.

ORDERS BY THE LIEUTENANT-GOVERNOR OF BENGAL.

REVENUE AND GENERAL DEPARTMENTS.

No. 3447C.S.

GENERAL.—*The 30th November* 1874.—The following officers are appointed temporarily to act as Special Deputy Collectors in the Rajshahye Division for the collection of advances made under Act XXVI of 1871:—

Baboo Huree Mohun Chundra, Sub-Deputy Collector.
Mr. A. W. Scanlan, late Relief Officer.

Baboo Poorna Chunder Gupta will continue to act as a Sub-Deputy Collector in Dinagepore during the absence on duty of Huree Mohun Chundra, or until further orders.

The 2nd December 1874.—Mr. Henry Cobbe Sutherland, M.A., Magistrate and Collector, is allowed leave for three months, under Section 21, Chapter VI of the Civil Leave Code, with effect from the date on which he reported himself to this Government on his return from Assam.

The 5th December 1874.—Mr. Daniel Walter McMullen Testro, B.A., C.S., is allowed subsidiary leave for a period not exceeding thirty days, with effect from the 11th November 1874, to enable him to join his appointment on his return from furlough.

The 7th December 1874.—Baboo Gunga Nund Mookerjee, Extra Assistant Commissioner, Manbhoom, is allowed leave for one month, under Section 21, Chapter VI of the Civil Leave Code, from the date on which he availed himself of it in anticipation of sanction.

Captain Linley Blathwayt, Assistant Commissioner, Hazareebagh, is allowed subsidiary leave for a period not exceeding thirty days, from the 24th November 1874, to enable him to join his appointment on his return from furlough.

In supersession of the orders of the 13th October last, Baboo Parbutty Churn Roy is appointed to be a Deputy Magistrate and Deputy Collector in the districts of Fureedpore and Dacca for employment on Dearah Surveys, and is vested with the powers of a Magistrate of the First Class in both the districts.

Baboo Mohendro Nath Gupta, Deputy Magistrate and Deputy Collector, Chittagong, is allowed leave without pay up to the 15th November 1874, in extension of the leave granted to him under orders of the 22nd October last.

Mr. Edwyn Samuel Moseley is appointed to be a Joint-Magistrate and Deputy Collector of the First Grade, *vice* Mr. John Ward, deceased.

Mr. Frederick William Voysey Peterson is appointed to be a Joint-Magistrate and Deputy Collector of the Second Grade, and to continue to act in the First Grade.

Baboo Parbutty Coomer Mitter, Extra Assistant Commissioner, Burhee, Hazareebagh, is allowed leave for ten days, under Section 21, Chapter VI of the Civil Leave Code, in extension of the leave granted to him under orders of the 28th September last.

Baboo Tarini Coomer Ghose, B.A., Deputy Magistrate and Deputy Collector, Dacca, having joined his appointment on the forenoon of the 30th November 1874, the unexpired portion of the leave granted to him under orders of the 29th June last, is cancelled.

Baboo Chunder Narain Singh, M.A., Deputy Magistrate and Deputy Collector, Bhagulpore, having joined his appointment on the 17th November 1874, the unexpired portion of the leave granted to him under orders of the 28th July last, is cancelled.

Mr. Alexander Manson, just returned from furlough, is appointed to be an Assistant Magistrate and Collector in Tipperah, and to act as a Joint-Magistrate and Deputy Collector of the First Grade.

The 8th December 1874.—Mr. William Robert Millar, C.S., who was appointed, under the orders of the 3rd November 1874, to be an Assistant Magistrate and Collector in the Dacca Division, is posted to the Dacca district.

Baboo Rakhal Das Mookerjee, Deputy Magistrate and Deputy Collector, 24-Pergunnahs, is transferred to Tipperah.

Baboo Tarini Coomer Ghose, B.A., Deputy Magistrate and Deputy Collector, Dacca, is vested with the powers of a Collector under Act X (B.C.) of 1871, during the absence, on leave, of Baboo Brojo Soonder Mitter, or until further orders.

Baboo Gooroo Churn Das, Deputy Magistrate and Deputy Collector, Nuddea, is vested with the powers of a Collector under Act X of 1870.

Mr. Henry James Newbery, B.A., is appointed to be an Assistant Magistrate and Collector in Monghyr, and to act as a Joint-Magistrate and Deputy Collector of the First Grade, with effect from the date on which he was relieved of the Purneah Magistracy.

Baboo Tara Pershad Chatterjee, B.A., Deputy Magistrate and Deputy Collector, in charge of Jungypore, is transferred to the Sudder Station of Moorshedabad.

Baboo Hury Churn Ghose, Deputy Magistrate and Deputy Collector, Moorshedabad, is transferred to Maldah.

Mr. Arthur Clifford Tute, B.A., Assistant Magistrate and Collector, in charge of Hajeepore, is transfered to Moorshedabad, and to have charge of the Jungypore Division of that district.

Mr. Leonard Charles Abbott, C.S., on leave, is appointed to be an Assistant Magistrate and Collector in Tirhoot, and to have charge of the Hajeepore Division of that district.

Mr. William Macpherson, C.S., is allowed furlough for five days, under Section 10(a) of the Civil Leave Code, in extension of the furlough granted to him under orders of the 6th December 1872. Mr. Macpherson is allowed subsidiary leave for a period not exceeding thirty days, to enable him to join his appointment on his return from furlough.

Captain Ninian Lowis acted in the First Grade of Assistant Commissioners from the 7th February 1874 up to the date on which he made over charge of his duties as Assistant Commissioner to join his appointment as manager of the Chota Nagpore Estate.

Mr. John Edward Beevor Jeffery, Acting Joint-Magistrate and Deputy Collector, in charge of Serampore, is allowed leave for three months, under Section 21, Chapter VI of the Civil Leave Code, from such date as he may be relieved by Mr. T. E. Coxhead.

Mr. Thomas Edward Coxhead, Acting Joint-Magistrate and Deputy Collector on special duty, is appointed to have charge of the Serampore Division of the Hooghly district from the date on which he may relieve Mr. Jeffery.

Mr. Herman Michael Kisch, Assistant Magistrate and Collector, on special duty, is transferred to the Sudder Station of Chittagong.

Baboo Uma Churn Gangooley, Deputy Magistrate and Deputy Collector, is transferred to the Sudder Station of Jessore, from the date on which he may be relieved of the charge of the Narail Division of that District.

POLICE.—*The 5th December* 1874.—Captain Richard Percival Davis, District Superintendent of Police, is allowed subsidiary leave for a period not exceeding thirty days, with effect from the 8th instant, to enable him to proceed on furlough.

Baboo Pitamber Singh, Court Inspector, held charge of the office of District Superintendent of Police, Tipperah, from the afternoon of the 26th September to the afternoon of the 12th October last.

The 7th December 1874.—Baboo Mohendro Nath Hazra, Assistant Superintendent of Police, Hooghly, is allowed leave for one month, under Section 21, Chapter VI of the Civil Leave Code.

The 8th December 1874.—Mr. Thomas Gwyther Charles, Assistant Superintendent of Police, Shahabad, is transferred to the Rajshahye Division.

Mr. Frederic Angelo Dawson, Assistant Superintendent of Police, Moorshedabad, is appointed to the charge of the Police on the Northern Bengal State Railway. This cancels the orders of the 17th November 1874 appointing him to Dacca.

EDUCATION.—*The 5th December* 1874.—Mr. Arthur Weekes, M.A., Joint-Magistrate and Deputy Collector, is appointed to be a member of the District School Committee of Burdwan, *vice* Mr. E. H. Ruddock, who has left the district.

The 7th December 1874.—Mr. Andrew William Cosserat, Extra Assistant Commissioner, is appointed to be a member of the Julpigoree District School Committee.

MEDICAL.—*The 7th December* 1874.—The following gentlemen are appointed to be members of the Committee for the management of the Charitable Dispensary at Noakholly, viz.—

Baboo Bagala Prosonno Mozoomdar, Sub-Registrar.
" Rosomoy Dutt, Sub-Deputy Collector.

The 8th December 1874.—Surgeon Charles James Hislop Warden is appointed temporarily to do duty in the General Hospital.

Dr. Vincent Richards is appointed to be Medical Officer of the Sub-Divisions of Goalundo and Kooshtea, and under Section 12, Act VII (B.C.) of 1873, as Embarkation Agent and Medical Inspector of Emigrants at both the stations.

OPIUM.—*The 2nd December* 1874.—Mr. C. F. Wintle, Sub-Deputy Opium Agent, Futtehpore, is allowed furlough for two years, under Sections 7 and 10, Supplement F of the Civil Leave Code, together with subsidiary leave for fifteen days, from 1st December 1874.

Mr. J. D. Sayce, Assistant Sub-Deputy Opium Agent, is appointed to act as Sub-Deputy Opium Agent of Futtehpore during the absence, on furlough, of Mr. C. F. Wintle, or until further orders.

ECONOMIC MUSEUM.—*The 1st December* 1874.—The following officers are appointed to be members of the Singbhoom District Economic Museum Committee, viz.—

The Deputy Commissioner.
" Civil Surgeon.
" District Superintendent of Police.
" Chiefs of Serai-Keylah, Khursowah, Kera, and Anundpore.
" Tehsildar of Dhulbhum.
" Reverend Mr. Nottrott, Lutheran Missionary.

ROAD CESS.—*The 7th December* 1874.—The Lieutenant-Governor is pleased to appoint the following gentlemen, under Sections 49 and 51 of Act X (B.C.) of 1871, to be members of the District Road Cess Committee in the district of Lohardugga for the purpose of giving effect to the provisions of the Act:—

The Deputy Commissioner of Lohardugga, Chairman ... } *Ex officio.*
" Senior Assistant Commissioner ... .. }
" District Engineer ... ... }
Manager of the Chota Nagpore Estate ... ... }
Major John Charles Campbell Daunt, V.C.
Lalla Bhagwant Sahi, Vakil.
Burraik Pershad Sing, Jagheerdar.
Burraik Chuttar Sing, Jagheerdar.
Dhirrip Nath Misser, Jagheerdar.
Thakoor Jeet Nath Sahi, Zemindar.
Lall Jey Nath Sahi, Zemindar.
Baboo Kunj Lal Mohajun, Merchant.
Parganait Jugdeo Sing, Rai Bahadur, Zemindar.
Thakoor Puddum Lochun Sahi, Zemindar.
Baboo Raj Gopal Roy, Extra Assistant Commissioner.

The Lieutenant-Governor is pleased to appoint the following gentlemen, under Section 76 of Act X (B.C.) of 1871, to be members of the Palamow Branch Committee, for the purpose of giving effect to the provisions of the Act :—

The Sub-Divisional Officer of Palamow, Chairman ... } *Ex-officio.*
" Assistant Superintendent of Police ... ... } *Ex-officio.*
Manager of the Deoghur Estate ... ... } *Ex-officio.*
Baboo Dookhie Sahu, Merchant.
" Hurgobind Sing, Jagheerdar.
Thakoor Juggernath Dyal Sing, Zemindar.
Mr. R. Leven, Manager, Rajhara Colliery.
Moulvie Mohamed Sobhan Hyder, Sub-Deputy Collector.
Baboo Nilmadhub Bandyopadhya, B.A., B.L, Extra Assistant Commissioner.
" Raghubar Dyal Pattack, Jagheerdar.
" Ram Saran Sing, Zemindar.
" Sunkur Ram Tewari, Jagheerdar.

ERRATUM.—*The 8th December* 1874.—In the orders of the 1st instant, published in the *Calcutta Gazette* of the 2nd idem, *for* "Mr. Cecil Michael Wilfred Brett, who has been recently appointed," &c., *read* "Mr. Cecil Michael Wilford Brett," &c

RIVERS THOMPSON,
Secy. to the Govt. of Bengal.

[First Publication.]

NOTIFICATION.

The 28th November 1874.—The following blocks of forests in the Western Dooars are hereby declared to be "reserved forests," under Rule 7, Part II of the Forest Rules of 1871 for the Lower Provinces of Bengal :—

1. A block of land adjoining Muraghat sâl reserve, estimated area = 3,240 acres.

BOUNDARIES.

North.—The Muraghat sâl reserve.
East.—The Ghair Kuta Nuddy.
South.—The Nonai nuddy.
West.—The Kanai and Nonai nuddies.

2. The Buxa plain forest, estimated area = 67,609 acres.

BOUNDARIES.

North.—The boundary of the present "open forest," namely, a demarcated line running along the foot of the Bhutan hills, from the Kala nuddy to the Guddadur nuddy.

East.—First the Guddadur nuddy, as far as the southern boundary of Suniasee Jhar taluka; then a demarcated line skirting the sâl forest to the Cheko nuddy; down that river round the cultivated land, so as to exclude the latter, following again the outskirts of the sâl forest to the Guddadur; down the Guddadur for some distance; then following the outskirts of the sâl forest again, round the cultivation of Thelchangpara, so as to exclude the latter.

South.—The boundary of the present "open forest," namely first, the Balla nuddy from its junction with the Cheko nuddy upwards; then a demarcated line along the southern boundary of Banmalee and Oodlagooree talukas to the Poro nuddy.

West.—The Kala nuddy, from the northern boundary to its junction with the Gurm nuddy; then the western edge of the khair and sissu forests to the Norok nuddy; down the Norok nuddy, then a demarcated line running in a westerly direction from the Norok nuddy to the cultivation of Dhum; round this cultivation, so as to exclude it; then along the edge of the sâl forest in a northerly, and then westerly direction to the Nimati nuddy down the latter; then following the outskirts of the sâl forest to the Barmini nuddy, down the latter to the Poro nuddy, and then the Poro nuddy to the southern boundary.

The Buxa plain forest, as above reserved, will contain the following two enclosures :—

(1) Rajabatkana,
(2) Minagaon;

and as to these the following arrangements will be made :—

A block of 20 acres will be marked off for the use of each of these two villages. The sâl trees within the areas thus marked off will be removed by the Forest Department if required. The inhabitants will be entitled to collect such dry sticks and minor forest produce, except of sâl, toon, and India-rubber, as may be required for their domestic purposes from the forest, within a radius of one-fourth of a mile around their villages; the area thus defined will be marked off They will also be allowed to graze their cattle within the same tract. No family will be allowed to take up its residence in these villages without the permission of the Conservator of Forests. The villages will be removed outside the forest at any time that the Government may consider it necessary to do so.

H. L. DAMPIER,
Secy. to the Govt. of Bengal.

[First Publication.]

NOTIFICATION.

The 1st December 1874.—In the notification dated 7th October 1874, regarding the re-arrangement of the Moonsiffee Jurisdictions in the district of Moorshedabad, published at page 1580 of the *Calcutta Gazette* of the 14th October 1874, insert the words "with ordinarily five Moonsiffs" after the words "four Moonsiffees" in line 4, and under "1 Berhampore" in the side column insert the words "with two Moonsiffs."

H. L. DAMPIER,
Secy. to the Govt. of Bengal.

[First Publication.]

NOTIFICATION.

The 5th December 1874.—Under the provisions of Section 83, Act V (B.C.) of 1870 (an Act for making improvements in the Port of Calcutta), the following additional bye-law for the landing and delivery of goods at the jetties, as proposed by the Commissioners, is published for general information :—

BYE-LAW No. 1A.

The Master of every vessel lying alongside any of the Commissioners' jetties shall provide at least one gangway plank not less than 2 feet 6 inches wide, and of sufficient length, thickness, and strength, to form a convenient communication between the jetty and the gangway of the vessel, and such gangway plank shall be properly and securely placed between the gangway of the vessel and the jetty during the whole time the vessel remains alongside the jetty.

H. L. DAMPIER,
Secy. to the Govt. of Bengal.

[Second Publication.]

NOTIFICATION.

The 20th November 1874.—The following arrangements of storm signals for the approaches to the Port of Calcutta, as well as within the port, are published for general information in supersession of this Government Marine Resolution dated 12th April 1873, which was published in the *Calcutta Gazette* of the 23rd idem.

I.—Signals for the approaches to the Port of Calcutta.

When there is bad weather in the Bay of Bengal, the following signals will be hoisted at the Flag-staff near the Light-house on Saugor Island; at Mud Point; and at the Flag-staff, Diamond Harbour, near the Telegraph Station; on receipt of instructions telegraphed from the Meteorological Office, Calcutta :—

During Day.

Name.	Shape.	Signification.
Bad weather signal.		A single cone indicates that bad weather (such as usually precedes, but is not always followed by a cyclone) is probably prevalent in the Bay.
Warning signal.		A black double cone indicates that the passage of a cyclone is probable, as a cyclonic vortex is believed to have been formed in the Bay. When this signal is up, pilots will not put to sea, unless in their judgment the local weather symptoms are such that this course is not imprudent; and unless the master, concurring in this opinion, distinctly takes upon himself the responsibility of going to sea, and gives the pilot a writing to that effect.
Danger signal.		A black drum indicates that a cyclone is probably approaching. When this signal is hoisted, masters or pilots in charge of vessels are forbidden to put to sea from Saugor, or proceed down from Diamond Harbour, and should make their vessels as snug and secure as possible.

At Night.

Bad weather signal.

Two lights in a vertical line.
Cyclonic disturbance in the Bay.

Warning signal.

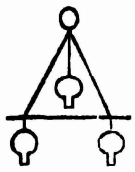

Three lights in a triangle.
Cyclone probable.

Danger signal.

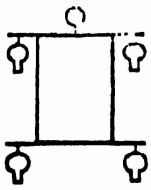

Four lights in a square.
Cyclone approaching.

The following rules for the guidance of running pilots are also published for general information :—

Rules 28 *A and* 28 *B of the Rules for the Guidance of Running Pilots.*

Rule 28 *A.*—When the warning signal, as described in the notification of the 20th November 1874, is hoisted on the Flag-staff at Saugor Island near the Light-house, or at Mud Point, officers in pilotage charge of vessels will not put to sea, unless in their judgment the local weather symptoms are such that this course is not imprudent; and unless the master, concurring in this opinion, distinctly takes upon himself the responsibility of going to sea, and gives the pilot a writing to that effect.

Rule 28 *B.*—When the danger signal, as described in the notification of the 20th November 1874, is hoisted on the Flag-staff at Saugor Island near the Light-house, or at Mud Point, officers in pilotage charge of vessels shall not put to sea, but should make the vessels under their charge as snug and secure as possible; nor should they proceed below Diamond Harbour when a black drum is hoisted at the Flag-staff at that Station.

II.—Signals for the Port of Calcutta.

The following storm signals only are to be used within the limits of the Port of Calcutta, and are to be hoisted on the yard-arm of the Flag-staff near the Government Dockyard, Kidderpore, and on the yard-arm of the Flag-staff on the roof of the Sailors' Home, on the receipt of instructions from the Meteorological Office :—

During Day.

Name.	Shape.	Signification
Warning signal.	*Double cone.*	Cyclone probable.
Danger signal.	*Drum.*	Cyclone approaching.

At Night.

Warning signal.	*Three lights in a triangle.*	Cyclone probable.
Danger signal.	*Four lights in a square.*	Cyclone approaching.

H. L. DAMPIER,
Secy. to the Govt. of Bengal.

[Second Publication.]

ROAD CESS NOTIFICATION.

FUREEDPORE DISTRICT.

The 30th November 1874.—It is notified, under Section 75 of Act X (B.C.) of 1871 (The District Road Cess Act), that the Road Cess Committee of Fureedpore have, under Section 74 of the Act, determined to levy the cesses under that Act for the cess year beginning on the 1st of October 1874 at the following rates, being the maximum rates, and the said rates are published accordingly:—

I. Six pie, or two pice, on every rupee of the annual value of lands under Part II of the Act.

II. The following rates on non-agricultural houses and shops estimated to be of the present value of—

				Yearly Cess. Rs.	A.	P.
Not less than Rs.	100,	but less than Rs.	500	... 1	0	0
"	500,	"	1,000	... 3	0	0
"	1,000,	"	2,000	... 4	8	0

Not less than Rs. 2,000 and upwards, Rs. 3 for every Rs. 1,000 or part thereof of the estimated present value.

Shops and buildings used for purposes of trade, whose estimated present value is more than Rs. 25 and less than Rs. 100, to pay a yearly tax of one rupee.

H. L. DAMPIER,
Secy. to the Govt. of Bengal.

[Third Publication.]

NOTIFICATION.

The 21st November 1874.—The following revised rules connected with the departmental examinations of junior members of the Covenanted Civil Service, the Subordinate Executive Service, the Non-Regulation Commission, Police, &c., have been sanctioned by the Lieutenant-Governor, and are published for general information:—

1. All Assistant Magistrates, Assistant and Extra Assistant Commissioners, Deputy Magistrates and Collectors, Assistant Superintendents of Police, and others to whom these rules may be applicable, who may have been more than six months on duty, shall, and those who have been less than six months on duty may, at their option, be subjected to half-yearly departmental examinations, and shall be required to pass according to the standard, or the standards of examination which may be applicable to them, respectively, in each subject according to the rules hereinafter set forth.

2. To direct and control these half-yearly departmental examinations, there shall be a Central Examination Committee appointed by Government. It shall consist of a President, and of as many members (of whom one shall be Secretary) as the Government may think proper to appoint from time to time.

3. The examinations may be held, in the Regulation Provinces, at any station which is the head-quarters of a Divisional Commissioner, and at any other station where there is a Zillah Judge.

4. For the Non-Regulation Provinces the examinations may be held at the following stations, and at any other stations where the Commissioners may, in communication with the Central Examination Committee, think it necessary to hold Committees for examination:—

For Chota Nagpore, at Ranchee.
For Cooch Behar, at Darjeeling or Julpigoree.
For Sonthal Pergunnahs, at Bhagulpore.
For Chittagong Hill Tracts, at Chittagong.

5. Each Divisional Commissioner should notify, at least one month before the date of examination, at how many stations in his division examinations are to be held, and for the officers of what districts each shall be held. If a Divisional Commissioner has only a very few examinees, and if the means of locomotion are easy, he will probably have only one or two centres of examination in his division. For remote or inaccessible districts, he might have special examinations. For instance, the Presidency Division and Midnapore District examinees could all come in to Alipore, and the rest of the Burdwan Division men to Hooghly, or all to the Presidency. The Commissioners of Rajshahye and Dacca would probably decide to have two, three, or more centres of examination. The Commissioners of the Chittagong, Bhagulpore, and Orissa Divisions, would probably want only one; the Commissioner of Chota Nagpore two; and the Commissioner of Patna either one or two centres of examination. But in all divisions the Lieutenant-Governor would leave it to each Commissioner to decide for each examination.

6. The Central Examination Committee are authorized to sanction, on sufficient cause being shown, the appearance of an officer for examination at a station other than that at which under ordinary circumstances he would be required to present himself.

7. At the several stations at which it may be determined that examinations are to be held, Local Committees shall be formed, who shall conduct the examinations under the instructions of the Central Committee, with whom they will correspond on all matters relating to the examinations.

8. The Local Committee at each station, which is the head-quarters of a Commissioner, shall consist of the Commissioner, the Collector (or Deputy Commissioner), and a Native civil officer to be selected by the Commissioner. In the absence of the Commissioner, or Collector, the Judge (or Judicial Commissioner) shall take his place on the Committee. At the other stations the Committee shall consist of the Judge, the Collector, and any native officer to be selected by the Judge. At the stations in the Non-Regulation Provinces, which are not the head-quarters of the Commissioner, and at which there is no Judicial Commissioner, the Deputy Commissioner shall form a Committee with one or two other officers to be selected by him in communication, if necessary, with the Commissioner of the division.

9. The Government will on every occasion fix, in communication with the Central Committee, the days for the half-yearly examination, which shall be the same for every district. The first half-yearly examination will usually be held in the month of April, May, or June, and the second in the month of October, November, or December.

10. It shall be the duty of the Central Committee to prepare beforehand, for each examination, sets of questions to be put to the examinees; to forward a sufficient number of copies of each of such sets to the President of each Local Committee in a sealed packet, which shall not be opened until the moment of examination; to determine the order in which the examinations in each paper and subject shall be held; and to arrange all other details for the conduct of the examinations. The Central Committee, from time to time, shall lay down such rules as may appear to them best for the guidance of the Local Committees, in order to ensure a fair and uniform method of fixing the degree of attainment upon each point of examination which the several officers examined may reach.

11. The Local Committee shall superintend the written examinations of the examinees only so far as may be necessary to ensure the conduct of them with proper strictness. They shall not examine the written answers, but shall forward them to the Central Committee with a report, which shall be furnished by the District Officer and Commissioner under whom the examinee has been employed, as to his official character, qualifications, and the work done by him during the preceding six months, as well as a paper of marks which they shall assign to candidates for conversation, in which branch their decision shall be final. The Central Committee, after taking all the reports into consideration, and perusing all the examination papers, shall report to Government the names of such officers as, in their opinion, have come up to the requirements according to one or other of the standards in force, noticing especially, in the order of their merit, those who may have passed with distinction. They shall also report the names of those who, in their opinion, have succeeded in passing in one or more of the subjects, as well as of those who have failed altogether.

12. There shall be two standards of examination in Law and Languages: the First or the Lower and the Second or the Higher Standard. As regards languages, the papers and marks for each standard shall for the present be kept distinct.

13. The only language in which officers generally shall be required to pass by the Lower Standard shall be the vernacular of the district in which they may be serving, and the principal object of the examination shall be to test the proficiency, for practical purposes, of the examinee in such language.

14. Lithographed copies of at least two documents, written in different running hands, shall be forwarded by the Central Committee to each Local Committee; and the examinees shall be required, within a limited time, to be fixed by the Central Committee, to transcribe the papers set into Roman character, and also to give an intelligible written translation thereof in English, provided they know that language. Native officers who do not know English will be required only to translate these documents. The Local Committee shall forward the transcripts and translations for the final decision of the Central Committee as to the number of marks to be awarded. An English judgment, or other official paper, to be furnished by the Central Committee, must be translated by the examinee into the vernacular without assistance. The examinee must also dictate off-hand, with some fluency, the translation into the vernacular of an English report, or other official paper, also to be furnished by the Central Committee, whereof the translation shall be written down exactly as dictated. He must then be tested in conversation with two or three natives, in such manner and to such extent as shall suffice to satisfy the Committee as to the degree of his power of understanding natives of different classes, and of making himself understood by them, both in common conversation and in the usual course of office business. An examinee must pass successfully through every step of this branch of the examination, in order to qualify himself according to the First Standard. The translation must be substantially correct in meaning, and intelligible to a native, tolerably correct in grammar and spelling, and free from any very bad errors of idiom. The dictated paper must in like manner be intelligible and substantially correct.

15. The next object of the First or Lower Standard of examination shall be to test the examinee's practical acquaintance with the Criminal Codes, and his general knowledge of certain of the more important local laws, regulations, and rules. One paper shall be prepared specially for this examination, which shall be confined to the Criminal Codes, and for which the use of books shall be allowed. The questions must not be such as can be answered by copying a passage from a book; they must be such as shall thoroughly test the intelligent knowledge of the examinees in understanding the bearing of facts, and knowing where to look for the law and how to apply it. Another paper shall be prepared, consisting of questions on the local laws, regulations, and rules enumerated in Appendix I below. These must be answered without the aid of books. The whole of this paper shall be equally available to the candidates for the Lower and the Higher Standards of examination, but the number of marks required for passing shall be less in the case of examinees by the Lower than in that of those by the Higher Standard of examination.

16. In the examination by the Higher Standard it shall be necessary for the examinee to pass in both the required vernacular languages—ordinarily Bengali and Urdu. The standard of examination shall be similar in its nature to the first, but more difficult in degree. In the vernacular portion of it the papers selected as tests should be of a more difficult description of office papers; the translation, dictation, and conversation should be fluent, generally correct, and readily intelligible; and the examinee should be tested in his power of explaining himself clearly, and with sufficient propriety, in the vernacular, in an argument or topic of some difficulty, such as may occur in official business. The questions of law and practice should be selected from the whole field of the duties of a Magistrate and Collector. All examinees will be required to pass in two papers. The nature of the one, in answering the questions in which the use of books will not be allowed, has already been explained in paragraph 15. The other paper, for which the use of books will be allowed, will contain questions on the local laws, regulations, and rules set forth in Appendix II. The examinees should have all the Acts, Regulations, and Circulars, but the questions should be confined as much as possible to cases commonly arising in the ordinary routine of a Magistrate and Collector, or of a Police Superintendent's office. They should consist almost entirely of stating certain facts of probable occurrence in real practice, and requiring the examinee to find and apply the law applicable to the facts.

17. Covenanted Civil Servants may pass by the Lower or the Higher Standard in either or both the languages whenever they can. They must pass the examination in "local laws, regulations, and rules," and in both languages, by the Higher Standard. They will be required to pass by the Lower Standard in languages only, and will not be subject to any restrictions in respect of the order of passing the different language-tests in the Higher Standard.

18. Covenanted Civil Servants must always pass by the Higher Standard in Bengali, and those who have not so passed in Hindustani will have no claim to full powers or to the full pay of Rs. 500, and cannot have powers or promotion in a Hindustani district, although the higher powers may be conferred on them in a Bengali district, if the public service requires it.

19. All officers other than Covenanted Civil Servants will be required to pass fully both the Lower and the Higher Standards of examination, with the following exceptions:—

20. Officers who, after passing in the higher grade the preliminary examination for admission into the Subordinate Executive Service held in 1873, or subsequently received appointments in that service, will be subject to no further examination except the Higher Standard departmental examination, and the opium laws examination for those candidates who are appointed to the Opium Department without having taken the opium papers. Candidates who passed at the Subordinate Executive Service examination held in 1872 are exempted from examination by the Lower Standard in the vernacular only. They will, however, be required to pass in Law by that standard.

21. Natives of Hindustan serving in Behar and Hazareebagh shall not be required to pass in Bengali, but it will be optional with them to do so, and those who do pass will be eligible for service and promotion in Bengal as well as in Behar.

22. Officers other than natives of Hindustan will not be required to pass in Hindustani, but may do so, and will then be eligible for service and promotion in Behar and Hazareebagh as well as in Bengal.

23. These exemptions are not applicable to officers in the Police, who must pass in both Bengali and Hindustani as now, unless specially exempted.

24. All native officers in the Subordinate Executive Service, in the Non-Regulation Commission, and in the Police, will be strictly examined in their own vernacular, the object of the examination being to test their thorough competency to conduct the correspondence and other ordinary business of their offices with their own hands.

25. In case a candidate, allowed by Government for any special reason to present himself for examination by the Higher Standard in Law or Languages before passing the Lower, fail to pass the Higher Standard in either subject, the Central Examination Committee shall have full authority to decide whether he has done sufficiently well to entitle him to be passed by the Lower Standard.

26. An officer who succeeds in passing by either standard, either (a) in Law or (b) in either of the languages, shall not again be required to present himself for examination by the same standard in the subject in which he was successful, but only in those in which he failed.

27. The marks to be assigned to each branch of the examination, the proportion required for passing by the different standards, and the time allowed for each paper, are set forth in Appendix III. Uniformity must be rigidly enforced in the time allowed for each subject, whether in Law or Language.

28. A civil officer who has passed according to the First Standard of examination, and who has exercised the powers of a Magistrate of the Third Class for six months, shall usually be vested with the powers of a Magistrate of the Second Class described in Sections 20, 24 of the Code of Criminal Procedure (Act X of 1872), provided he is certified by the Commissioner to be fully competent to exercise them. Assistant Magistrates and Assistant Commissioners will also then be vested with the powers of a Deputy Collector.

29. An officer, however, who shall have passed by the Lower Standard in the Criminal Codes and in the language of his district, may be vested with the powers of a Magistrate of the Second Class, on the Commissioner of the division submitting a recommendation to tht effect, provided he has had not less than six months' experience in his Magisterial duties.

30. An officer who has passed according to the Second Standard shall be eligible to be vested with the powers of a Magistrate of the First Class, but not until he shall have exercised the powers of a Magistrate of the Second Class for at least six months.

31. An officer who has passed in Law and in the language of his district according to the Second Standard, may also be vested with the powers of a Magistrate of the First Class, subject to the condition of his having exercised the powers of a Magistrate of the Second Class for six months, but he shall not be entitled to any promotion or increase of pay until he has passed fully by the Second Standard. He shall exercise the powers of a Magistrate of the First Class so long only as he is employed in a district where the language in which he has passed is the vernacular.

32. Assistant Magistrates and Assistant Commissioners on first appointment draw only Rs. 400 a month. On passing the Lower Standard of examination they shall be allowed an increase of Rs. 50 a month, provided they have exercised the powers of a Magistrate of the Third Class for six months at least; and on passing fully the Higher Standard and being invested with the powers of a Magistrate of the First Class, they will receive a second increase of Rs. 50, provided they have also exercised the powers of a Magistrate of the Second Class for not less than six months.

33. Officers attending these examinations will be allowed travelling allowance according to the ordinary rates of such allowances prevailing in the services to which they respectively belong. Covenanted Civil Servants and Military Officers in civil employ will draw travelling allowance for attending examinations on three occasions for each standard. Uncovenanted Officers will draw such allowances on two occasions only.

34. No application from any junior officer liable to examination, for privilege leave or leave on private affairs, will be entertained, if the following half-yearly examinations fall due before the expiry of the leave applied for, unless the application specifies that the applicant will attend the examination.

35. If such leave is applied for, and the application from such an officer is submitted to Government, it should be stated that he is liable to pass an examination, and that the next examination will be held within the period of the leave applied for. This will enable the Lieutenant-Governor to decide whether, for the reasons stated, the leave should be granted; and if so, with what conditions.

36. It is the duty of District Officers to look to the practical training of the young officers placed under them, from their first entering into official life till they acquire a practical experience in their duties, and qualify themselves for the exercise of higher powers by passing the prescribed examinations. District Officers are expected to take active interest in the well-being of the young men placed under them by exercising due supervision over their studies, by holding periodical examinations to test their qualifications and official knowledge, and by any other means which may seem to them to be expedient for the purpose.

SPECIAL RULES.

1. Officers in Orissa must pass in Uriya as their first language.

2. For the future no officer who did not on the 4th May 1874 hold the substantive rank of a District Magistrate shall be promoted to that substantive rank in a district of Orissa until he has passed in Uriya by the Higher Standard; and the same condition as to Bengali will govern the promotion of an officer transferred from Orissa to a Bengali-speaking district. From these conditions, however, all officers who on the 4th May 1874 were of 12 years' standing (from the date of commencement of civil service) in Bengal are exempt.

3. Military Officers in civil employ under this Government, who would ordinarily be subject to examination in Urdu, shall not be required to pass in that language by either the First or the Second Standard of the departmental examinations, if they have previously passed by the Higher Standard according to the tests for the Examination of Military Officers in that language, laid down in G. G. O. No. 734, dated 9th September 1864, and G. G. O. No. 294, dated 24th March 1866.

4. For Police Officers the examination for the Lower Standard shall consist of the language of the district in which they are employed, and of the papers in Criminal Codes prepared for Executive Officers. The examination for the Higher Standard shall be in both the Bengali and Urdu languages, and in a special paper which must be prepared in Criminal Law only, including the Salt, Excise and Opium Laws, to be answered without books.

5. Police Officers employed in Orissa must pass in Uriya as their first language.

6. All Police Officers are required to pass in Bengali according to the Second Standard, and until they so pass they will not be considered eligible for transfer out of Bengal Proper.

7. Police Officers transferred to the executive service, or who desire such transfer, will be required to pass the same tests as those prescribed above for officers of the Subordinate Executive Service, subject to the exception noted below.

8. When an officer so circumstanced has already passed by either standard in a language, the pass will be accepted as sufficient to that degree.

9. Such officers who have passed in Law by the Lower Standard (as hitherto required for the Police) will still be required to pass for the Lower Standard in the general papers of local laws, &c., but they will be exempted from examination in the Criminal Codes prescribed for the Lower Standard, if they desire to avail themselves of the exemption. But if any such officer elects to pass the examination in the Codes, such pass will be taken into account in his favor.

10. Such officers who have passed by the Higher Police Standard in Law will still be required to pass in both law papers prescribed in paragraph 16 above, the word "law" being now used in a much broader sense to cover revenue and general law.

11. Candidates for admission into the Opium Department will continue to be examined according to the rules laid down in G. O. No. 1157G, of 28th October 1872. It will therefore only be in exceptional cases that after admission any such candidate will be required to appear at the departmental examinations to which the above rules refer.

APPENDIX I.

Local Laws, Regulations, and Rules, in which the Examination will be without the aid of Books.

Regulations I, VIII, and XLVIII of 1793, and XII of 1817.
Regulations I and II of 1819.
Regulation VIII of 1819.
Regulations VII of 1822, IX and XI of 1825, and IX of 1833.
Acts IX of 1847, XXXI of 1858, and IV (B.C.) of 1868.
Act XX of 1856.
Act XI of 1859.
Acts VII (B.C.) of 1868 and VIII (B.C.) of 1869.
Acts XXI of 1856* and XXIII of 1860.*
Act V of 1861.
Act X of 1870.
Act VIII of 1871.*
Bengal Council Act X of 1871.*
Bengal Council Acts III of 1864 and VI of 1868, with amending Acts.

APPENDIX II.

In which the Examination will be with the aid of Books.

All Acts of the Government of India, Bengal Regulations, and Bengal Acts so far as they are unrepealed; Circulars of Bengal Government, the High Court, the Comptroller General, the Accountant-General, and the Board of Revenue, of the Inspectors-General of Police, Jails, and Registration.

APPENDIX III.

Table showing the subjects for Examination by each standard, the maximum number of marks assigned to each, the minimum number required for passing, and the time to be allowed.

Subjects of Examination.	Maximum marks.		Passing marks.		Time.
	Lower Standard.	Higher Standard.	Lower Standard	Higher Standard.	
Criminal Codes with books	100	.....	100	.....	Three hours.
General Law Paper without books—Revenue, and Non-Revenue ... ... (of questions being)	160	160	60	90	Ditto.
Paper with books to include all Laws	.....	160	.....	90	Four hours.
Language of the District—					
Transliteration ... . } One paper ... {	20	20	10	10	} One-and-a-half hours.
Translation from Vernacular ... } One paper ... {	20	20	10	10	} One-and-a-half hours.
" " English	20	20	10	10	Two hours.
Dictation from English	20	20	10	10	Half an hour.
Conversation	20	20	10	10	Ten minutes.
Other Language—					
The same as above, but for Higher Standard only.					

N. B.—As to the laws which are marked thus,* a knowledge of the principles and general scheme of the law will be sufficient. Acquaintance with the executive details and other particulars will not be required.

RIVERS THOMPSON,
Secy. to the Govt. of Bengal.

[Second Publication.]

DECLARATION.

The 30th November 1874.—Whereas it appears to the Lieutenant-Governor of Bengal that land is required to be taken up by Government at the public expense for a public purpose, namely for a brick-field for the Northern Bengal State Railway, in the village of Balooghata, pergunnah Apail, station Panchbibee, district Bogra, it is hereby declared that for the above purpose a piece of land measuring, more or less, 8*b.* 6*c.* 10*ch.* 13*g.*, standard measurement, bounded on all sides by lands of the village of Balooghata, and situate 200 feet to the west of the line of railway, is required within that village.

This declaration is made under the provisions of Section 6 of Act X of 1870 to all whom it may concern.

G. TOYNBEE,
for Offg. Secy. to the Govt. of Bengal.

[Second Publication.]

DECLARATION.

The 30th November 1874.—Whereas it appears to the Lieutenant-Governor of Bengal that land is required to be taken up by Government at the public expense for a public purpose, viz. for the construction of a road in continuation of the Calcutta Strand Bank road, and of wharves on the east bank of the river Hooghly, it is hereby declared that for the above purpose a strip of land is required bounded as follows:—

On the south by Permit Ghât, situate in the town of Calcutta; on the north by the land situate in the 24-Pergunnahs, and lately purchased by Government from Jebun Nessa Begum and others; on the west by the river Hooghly; and on the east by a line running parallel to the river Hooghly, and, more or less, 100 feet from high water-mark.

This declaration is made under the provisions of Section 6 of Act X of 1870 to all whom it may concern.

H. L. DAMPIER,
Secy. to the Govt. of Bengal.

[Second Publication.]

DECLARATION.

The 1st December 1874.—Whereas it appears to the Lieutenant-Governor of Bengal that land is required to be taken by Government at the public expense for a public purpose, viz. for the circuit-house in the village of Manaharpore, pergunnah Meharkool, zillah Tipperah, it is hereby declared that for the above purpose a piece of land measuring, more or less, 11 beeghas 4 cottahs 14 gundas and 1 cowri, bounded on the north and west by the public road; on the east by a drain, which separates it from the Rajah of Tipperah's lands; and on the south by a tank and the Rajah's lands, is required within the aforesaid village of Manaharpore.

This declaration is made, under the provisions of Section 6 of Act X of 1870, to all whom it may concern.

Whereas it appears to the Lieutenant-Governor of Bengal that land is required to be taken by Government at the public expense for a public purpose, viz. for the Magistrate and Collector's cutcherry and other Government offices in the village of Chhotora, pergunnah Meharkool, zillah Tipperah, it is hereby declared that for the above purpose a piece of land measuring, more or less, 9 beeghas 9 gundas and 1 cowri of standard measurement, bounded on the north and west by the public road; on the south by a road and a drain which separates it from the Tipperah Rajah's land; and on the east by a tank and a line which is in continuation of the western edge of the tank towards the public road on the north, and which line separates it from the Rajah's land, is required within the aforesaid village of Chhotora.

This declaration is made, under the provisions of Section 6 of Act X of 1870, to all whom it may concern.

Whereas it appears to the Lieutenant-Governor of Bengal that land is required to be taken by Government at the public expense for a public purpose, viz. for the treasury guard in the village of Chhotora, pergunnah Meharkool, zillah Tipperah, it is hereby declared that for the above purpose a piece of land measuring, more or less, 4 cottahs 11 gundas and 3 cowries of standard measurement, bounded on the north, east, and south by the public road, and on the west by a line drawn from the south-east corner of the jail ditch to a bot-tree, and thence to the most convexing point of the public road on the south, is required within the aforesaid village of Chhotora.

This declaration is made, under the provisions of Section 6 of Act X of 1870, to all whom it may concern.

Whereas it appears to the Lieutenant-Governor of Bengal that land is required to be taken by Government at the public expense for a public purpose, viz. for the offices of the District Superintendent of Police, the Sub-Registrar, and the Municipal Office in the village of Chhotora, pergunnah Meharkool, zillah Tipperah, it is hereby declared that for the above purpose a piece of land measuring, more or less, 3 beeghas 3 cottahs 14 gundas and 1 cowri of standard measurement, bounded on the south and west by the public road; on the east by a drain, which separates it from Mr. A. Courjon's lands; and on the north by a tank and a line of trees from the south-east corner of the tank to the drain on the east, which line separates it from a piece of land of which Government is the proprietor, is required within the aforesaid village of Chhotora.

This declaration is made, under the provisions of Section 6 of Act X of 1870, to all whom it may concern.

Whereas it appears to the Lieutenant-Governor of Bengal that land is required to be taken by Government at the public expense for a public purpose, viz. for the burial ground in the village of Chhotora, pergunnah Meharkool, zillah Tipperah, it is hereby declared that for the above purpose a piece of land measuring, more or less, 17 cottahs and 14 gundas of standard measurement, bounded on the north by the public road, and on the east, south, and west by the outer edges of the pucca walls, is required within the aforesaid village of Chhotora.

This declaration is made under the provisions of Section 6 of Act X of 1870 to all whom it may concern.

H. L. DAMPIER,
Secy. to the Govt. of Bengal.

[Third Publication.]

DECLARATION.

The 23rd November 1874.—Whereas it appears to the Lieutenant-Governor of Bengal that land is required to be taken up by Government at the public expense for a public purpose, viz. for an encamping ground for troops in the village of Raj Baili Dugrua, pergunnah Havli, zillah Purneah, it is hereby declared that for the above purpose a piece of land measuring, more or less, 100 beeghas of standard measurement, bounded on the north by mâl lands of Dugrua village, on the south by the Government lands attached to the Ganges and Darjeeling road, on the east by the small nullah known by the name of the Bishnah Dhar, and on the west by the cultivated lands of village Bodhbati, in the occupation of Rajah Lila Nunda Sing, is required within the aforesaid village of Raj Baili Dugrua, pergunnah Havli, zillah Purneah.

This declaration is made under the provisions of Section 6 of Act X of 1870 to all whom it may concern.

H. L. DAMPIER,
Secy. to the Govt. of Bengal.

[Third Publication.]

DECLARATION.

The 23rd November 1874.—Whereas it appears to the Lieutenant-Governor of Bengal that land is required to be taken up by Government at the expense of the District Road Committee, Fureedpore, for a public purpose, viz. for the construction and repair of part of the Rajbari road starting from Chandpore to Kallyanpore, in pergunnahs Nasibsahi and Kassimnagor respectively, zillah Fureedpore, it is hereby declared that for the above purpose a strip of land passing through the villages marginally noted, and measuring 10,560 yards, more or less, in length, and 26 yards 2 feet, more or less, in breadth, is required in the villages aforesaid.

Chandpore, in pergunnah Nasibsahi.
Barokhadia, in pergunnah Dhuldi.
Maslishpore, Jaypore, and Nizkandi, in pergunnah Dhuldi.
Khankhanapore, in Amirabad, taraf Khankhanapore.
Aladipore, in Dhuldi.
Ijarapara, in Rokonpore.
Derpunaranpore, in Rokonpore.
Kallyanpore, in Kassimnagor.

This declaration is made under the provisions of Section 6 of Act X of 1870 to all whom it may concern.

H. L. DAMPIER,
Secy. to the Govt. of Bengal.

[Third Publication.]

DECLARATIONS.

The 24th November 1874.—Whereas it appears to the Lieutenant-Governor of Bengal that land is required to be taken by Government at the public expense for a public purpose, viz. for a road between Doomka and Jamtarrah, passing through the villages of Mohuadangul, Begaipore, Begaipore Newtola, Dudhanee, Amjhar, Manka Chuck, Sukbari, Katoria, Begai, Lakerguri, Charkheta, Kadrasul, Bigkura, Paharidi, Dasodi, Bhurkunda, Forasimal, Palajuri, Nowadi, Thengandi, Bamangaon, Mohundular, Bijnathpore, Chandardi, Rampur, Dhowdaga, Dubrajpore, Jargoni, Asna, Baranosula, Raghonathpore, Rajhud, Newtola, Khongu, Sikari, Falkoria, Manpore, Opparbundhu, Barjuri, Kuramara Nowadi, Chitta, Bhairampur, Tulsidabur, Kuthara, Khairbani, Ghusi Chapati, Barataur, Patagoria,

Talibad, Manickpore, Nowadi, Chinnabad, Muchinand Sirsa, district Sonthal Pergunnahs, it is hereby declared that for the above purpose a strip of land measuring, more or less, 45 miles long and 120 feet broad, is required between the aforesaid villages.

This declaration is made under the provisions of Section 6 of Act X of 1870 to all whom it may concern.

Whereas it appears to the Lieutenant-Governor of Bengal that land is required to be taken by Government at the public expense for a public purpose, viz. for a road between Jarmandi and Deogurh, passing through the villages of Jhosugaree, Baidonathpore, Moheshmarah, Koilaspore, Lehrabwa, Hendalabara, Linenogar Nowadih, Sirsa, Bansdiha, Bank, Ghormara, Mulgaghar, Boliadih, Dummerkan, Chowpo, Ramsinghrai Jote, Agoi, Chalakurum, Kotana Kherukdiha, Nowaree, Nargunge, Taljhuri, Koosma, Buhanga, Jorediha, Choorudiha, Ambapaghu, Pathree, Berajpore, Jamna, Jarmandi Harrihurpore, and Saharamara, district Sonthal Pergunnahs, it is hereby declared for the above purpose a strip of land measuring, more or less, 26 miles long and 120 feet broad, is required between the aforesaid villages.

This declaration is made under the provisions of Section 6 of Act X of 1870 to all whom it may concern.

Whereas it appears to the Lieutenant-Governor of Bengal that land is required to be taken by Government at the public expense for a public purpose, viz. for a road between Godda and Hunsdiha, passing through the villages of Mukhapore, Khejurmoh, Hurrearee, Hunsdiha, Paraya, Kathorri, Punsia, Bhutdiha, and Latha, district Sonthal Pergunnahs, it is hereby declared that for the above purpose a strip of land measuring, more or less, 31 miles long and 120 feet broad, is required between the aforesaid villages.

This declaration is made under the provisions of Section 6 of Act X of 1870 to all whom it may concern.

Whereas it appears to the Lieutenant-Governor of Bengal that land is required to be taken by Government at the public expense for a public purpose, viz. for a road between Godda and Burahat, passing through the villages of Rowtarah, Jamjeri, Pipra, Luckhunpaharree, Doie, Pertabpore Simrah, Mohagaon, Lohundia, Dhemupore, Mosudunpore, Pathergama, Sebpore, Pursa, Gurgunda, Niskara Gumerhia, and Boskope, district Sonthal Pergunnahs, it is hereby declared that for the above purpose a strip of land measuring, more or less, 34 miles long and 120 feet broad, is required between the aforesaid villages.

This declaration is made under the provisions of Section 6 of Act X of 1870 to all whom it may concern.

G. TOYNBEE,
for Offg. Secy. to the Govt. of Bengal.

The following orders, issued by the Government of India in the Home Department, are republished for general information :—

No. 2925.—*Fort William, the 4th December* 1874.—*Notifications.*—*Public.*—In exercise of the power vested in him by Section 17 of Act XXXI of 1860, and in modification of Home Department Notification No. 1001, dated the 2nd April 1874, the Governor General in Council is pleased to authorize the under-mentioned officers to grant licenses for the importation into British India by sea, through the ports or port respectively mentioned opposite their names of office, of cannons, howitzers, mortars, arms, percussion caps, sulphur, saltpetre, gunpowder or other ammunition. And the Governor General in Council is also pleased to authorize the following officers (namely) the Secretary to the Government of India, Foreign Department, the Secretaries to the Governments of Bengal, North-Western Provinces, and the Punjab, and the Chief Secretaries to the Governments of Madras and Bombay, to grant licenses for the importation into British India by land of the aforesaid articles :—

Officers authorized to grant licenses for importation by sea.	Names of Ports.
	MADRAS.
Chief Secretary to the Government of Madras ...	Bimlipatam. Coconada. Tuticorin. Calicut. Cochin. Mangalore. Negapatam.
Commissioner of Police, Madras	Madras.
	BOMBAY.
Commissioner of Police, Bombay	Bombay.
Commissioner in Sindh	Kurrachee.
The Resident at Aden	Aden.

Officers authorized to grant licenses for importation by sea.	Names of Ports.
	BENGAL.
Commissioner of Police, Calcutta	Calcutta.
	BRITISH BURMA.
Chief Commissioner of British Burma	Rangoon. Bassein. Akyab. Moulmein. Tavoy. Mergui.

No. 895.—*The 4th December* 1874.—*Establishments.*—Mr. H. A. D. Phillips, of Her Majesty's Bengal Civil Service, reported his arrival at Calcutta on the 31st October last.

No. 904.—Consequent upon the retirement from the service of Colonel E. A. Rowlatt, a Deputy Commissioner of the 3rd Grade in the Assam Commission, the following promotions are made, with effect from the 4th instant:—

Mr. O. G. R. McWilliam, C.S., Deputy Commissioner, 4th Grade, to be Deputy Commissioner, 3rd Grade.

Captain J. Butler, Assistant Commissioner, 2nd Grade, to be Deputy Commissioner, 4th Grade.

No. 909.—Mr. H. Muspratt, of the Bengal Civil Service, is confirmed in his appointment of Judge of the District of Sylhet, and of the Sessions division of Sylhet and Cachar.

No. 911.—Messrs. Robert Carstairs and W. Dunbar Blyth, of Her Majesty's Bengal Civil Service, reported their arrival in Calcutta to the Government of Bengal on the 16th ultimo.

The following order, issued by the Government of India in the Foreign Department, is republished for general information:—

No. 2657*P.*—*Fort William, the 4th December* 1874.—*Notification.*—*Political.*—With reference to Notification No. 1657P, dated the 24th July 1873, Mr. Johann Smidt, Consul for the German Empire at Calcutta, has resumed charge of his office.

The following orders, issued by the Government of India in the Financial Department are republished for general information:—

No. 6967.—*Fort William, the 3rd December* 1874.—*Notifications.*—*Accounts.*—The following notice is published in the *Gazette of India* for general information:—

TENDERS FOR THE BERAR SURPLUS CASH BALANCES.

SEASON 1875.

NOTICE TO BANKERS, CAPITALISTS, AND OTHERS.

Tenders are invited for the purchase of Bills drawn against the Surplus Cash Balances of the Berar Treasuries, for the Calendar year 1875, *on the conditions specified in the Rules noted below:*—

1. Bills will be available for issue on the Treasuries of Akola and Oomraottee in the months, and to the probable extent, noted in Statement at foot.

2. Nothing, however, in this Notification shall pledge the Resident at Hyderabad to provide the exact sums estimated to be available in the months specified, and such tenders as are approved will be registered for final acceptance, to the extent to which money may be actually available. As a guide, however, to Bankers, Capitalists, and others, to tender for the probable Surplus during the year above quoted, it is hereby intimated that the Surplus Cash Balances available annually for the preceding three years amounted to Rs. 1,37,50,000, or an average per annum of Rs. 45,83,333, and that the probable Surplus for the ensuing season, it is estimated, will be about Rs. 30,00,000 as shown in Statement below.

3. The Bills will be drawn at sight, in even thousands, and paid in Government Rupees at the Treasuries drawn upon. No Bill will be drawn for less than 5,000 Government Rupees, but Bills for sums in excess of this amount, in even thousands, will be issued to suit the convenience of purchasers.

4. Persons whose tenders may be finally accepted will be required to pay the equivalent into the Resident's Treasury at Hyderabad, in new Halli Sicca Rupees, prior to the issue of Bills.

5. Tenders must specify the rate of exchange at which the tender is made, the par or assay value of 100 Government Rupees being equivalent to 116-14-6 in Halli Sicca Currency. The tenders should also specify the month or months for which the tenders are made.

6. Persons whose tenders may be finally accepted in whole, or in part, will be required, at the option of the Resident, to deposit 10 per cent. of the amount of their tenders on acceptance.

7. All Tenders should be submitted in sealed envelopes, addressed as follows:—

TO THE FIRST ASSISTANT RESIDENT,

Hyderabad, Deccan,

and superscribed "TENDERS FOR THE BERAR SURPLUS CASH BALANCES OF 1875."

8. The name and address of the person tendering should be clearly written at foot of the tender.

9. The tenders will be opened at the Hyderabad Residency at noon, on Thursday, the 28th of January 1875, and persons tendering are invited to be present, or to be represented by their Agents.

10. The Resident will not bind himself to accept the highest or any tender, nor will any reason be assigned for rejection of tenders.

11. Persons whose tenders may be finally accepted will be required to pay the amount of their tenders into the Resident's Treasury between the 15th of the month to which the tenders refer and the 14th of the month following.

12. Tenders may be for the whole, or any portion of the amount advertised.

13. The deposit referred to in rule 6 will be forfeited in whole, or in part, at the option of the Resident, in the event of non-compliance with the terms of the tender.

14. No portion of the deposit will be returned till the full amount of tender finally accepted is received.

15. Each tender must be accompanied by a deposit of Rupees 5,000 in Halli Sicca coin, or Government Securities, as a guarantee of good faith; which deposit will be returned in the event of non-acceptance of tender, but the tender itself will not be returned.

N.B.—If when the last instalment of Land Revenue has been paid up the state of the collections should warrant such a course, a supplementary Notification will be issued stating whether any and what further limited amount will be available for withdrawal.

Actual surplus available for withdrawal from Berar annually for the three years 1872 *to* 1874 *and that estimated to be available for the year* 1875.

MONTHS.	PRECEDING THREE YEARS.			Amount estimated for 1875, and for which tenders are now invited.
	1872.	1873.	1874.	
January	.....	.....	9,22,500	.....
February	.....	20,00,000	16,37,500	(b) 15,00,000
March	27,50,000	20,00,000	14,40,000	(c) 15,00,000
April	2,00,000	.....	(a) 11,00,000	.....
May	.....	.....	.....	.....
June	.....	.....	.....	.....
July	.....	.....	.....	.....
August	.....	.....	.....	.....
September	.....	17,00,000	.....	.....
October	.....	.....	.....	.....
November	.....	.....	.....	.....
December	.....	.....	.....	.....
Total ...	(d) 29,50,000	(d) 57,00,000	(d) 51,00,000	30,00,000

(a) This sum was placed by the Resident at the disposal of the Accountant-General, Bombay.
(b) At Akola 7½ lacs. At Oomraottee 7½ lacs.
(c) At do. 7½ do. At do. 7½ do.
(d) The average per annum from 1872 to 1874, Rs. 45,83,333.

SEPARATE REVENUE.—OPIUM.

No. 6986.—*The 4th December* 1874.—Opium revenue to date, compared with the estimate for the year 1874-75.

PRESIDENCY.	LATEST MONTH.			NINE SALES OF BENGAL OPIUM AND EIGHT MONTHS' DUTY ON MALWA OPIUM.		
	Estimate.	Actual.	Better than estimate.	Estimate.	Actual.	Better than estimate.
	£	£	£	£	£	£
Bengal...	421,875	468,129	46,254	3,796,875	4,057,059	260,184
Bombay	181,364	262,200	80,836	1 542,755	1,887,720	344,965
Total ...	603,239	730,329	127,090	5,339,630	5,944,779	605,149

The following orders, issued by the Government of India in the Military Department, are republished for general information :—

No. 1125.—*Fort William, the 2nd December* 1874.—The undermentioned Officers are permitted to proceed to Europe on furlough on private affairs :—

Captain Richard Percival Davis, of the Bengal Staff Corps, District Superintendent of Police, Bengal,—for thirteen months, under Rule IX of the Regulations of 1868.

* * * * * * *

No. 1130.—*The 4th December* 1874.—The undermentioned Officers have reported their return from England :—

* * * * * * *

Captain L. Blathwayt, of the Bengal Staff Corps, Assistant Commissioner, Bengal,—date of arrival at Fort William, 24th November 1874.

* * * * * * *

RIVERS THOMPSON,
Secy. to the Govt. of Bengal.

JUDICIAL DEPARTMENT.

No. 3448C.S.

The 4th December 1874.—Baboo Denonath Mookerjee, Personal Assistant to the Commissioner of Cooch Behar, who exercises the powers of a Moonsif, is vested with the powers of a Small Cause Court Judge under Section 29, Act VI of 1871.

Baboo Nobin Chunder Ghose, Acting Second Subordinate Judge of Tipperah, is transferred to Chittagong.

The 5th December 1874—Baboo Kristo Dass Dey, B.L., is appointed to act as Moonsif of Khoolna, in Jessore, during the absence, on duty, of Baboo Bhoobun Chunder Mookerjee, or until further orders.

Baboo Hurrish Chunder Sen is appointed to act as Moonsif of Bazitpore, in Mymensingh, during the absence, on leave, of Moulvie Abdul Khaliq, or until further orders.

Baboo Munmotho Nath Chatterjee is appointed to act as Moonsif of Satkhira, in the 24-Pergunnahs, during the absence, on leave, of Baboo Amirt Lal Pal, or until further orders.

The 7th December 1874. Baboo Koylash Chunder Chatterjee, Assistant Surgeon, in medical charge of Noakholly, is appointed to be an Honorary Magistrate in that district, and is vested with the powers of a Magistrate of the Third Class, *vice* Baboo Udoy Chand Dutt, who has left the district.

Mr. T. E Dempster, Acting Extra Assistant Commissioner, Sonthal Pergunnahs, is vested with the powers of a Magistrate of the Second Class.

RIVERS THOMPSON,
Secy. to the Govt. of Bengal.

[First Publication.]

NOTIFICATION.

The 4th December 1874.—It is hereby notified that, under the provisions of Section 3, Regulation VI of 1819, the Lieutenant-Governor has been pleased to sanction the establishment of a public ferry on the line of road between Taltulla and the head-quarters of the Moonsheegunge sub-division, where it crosses the Rikabi Bazar khall on the Dhullessary river, in the district of Dacca.

RIVERS THOMPSON,
Secretary to the Govt. of Bengal.

[Second Publication.]

NOTIFICATION.

The 1st December 1874.—Under Sections 2 and 5 of Act VI (B.C.) of 1868 (The District Towns' Act), it is hereby notified that from the 1st April 1875 the provisions of the Act shall be in force in the towns of Jhalokati and Nalchitti, in the district of Backergunge, within the limits specified below :—

Town of Jhalokati.

Bounded on the north by the villages of Chandkhali and Jhalokati; on the east by the Gumdham Khal; on the south by the Mohadipur river, and on the west by the village of Ketailnagar.

Town of Nalchitti.

Bounded on the north by the Nalchitti river; on the east by the lands of Khoja Khali village; on the south by the village of Nandikhali, and on the west by the police station of Nalchitti.

Under Section 21 of the Act it is hereby declared that the estimates to be prepared for the towns under Sections 14 and 15 of the Act shall be prepared as soon as possible after the 31st day of December 1874, and that the assessment to be made under the provisions of the Act shall in these towns first take effect from the 1st April 1875.

Under Section 41 the Magistrate of the district is appointed to be a permanent member and Chairman of the town committee of the towns.

RIVERS THOMPSON,
Secy. to the Govt. of Bengal.

[Second Publication.]

NOTIFICATION.

The 28th November 1874.—Under Section 3 of Regulation I of 1872 (Sonthal Pergunnahs' Settlement Regulation), the Lieutenant-Governor is pleased to declare that Section 34 of Act V of 1861 shall have force and effect in the Sonthal Pergunnahs, and to direct that its provisions be enforced in the towns named below:—

Deoghur.	Modhupore.
Rohinee.	Pateole.
Keron.	

RIVERS THOMPSON,
Secy. to the Govt. of Bengal.

[Second Publication.]

NOTIFICATION.

The 30th November 1874.—Under the powers vested in him by Section 3 of the Regulation styled the Sonthal Pergunnahs' Settlement Regulation, the Lieutenant-Governor is pleased to direct that Act VI of 1868 of the Bengal Council, called the District Towns' Act, shall have force and effect in the Sonthal Pergunnahs.

2. The provisions of the said Act VI (B.C.) of 1868 have been extended to the town of Deoghur, in those pergunnahs.

RIVERS THOMPSON,
Secy. to the Govt. of Bengal.

[Second Publication.]

NOTIFICATION.

The 25th November 1874.—Under the provisions of Section 1 of Act IV (B.C.) of 1873, the Lieutenant-Governor is pleased to direct that from 1st of January 1875 all births and all deaths occurring within the limits of the town of Naraingunge, in the district of Dacca, shall be registered.

For the purposes of this Act, the boundaries of the said town of Naraingunge shall be the same as those specified in the Government Notification dated the 3rd March 1869, published in the *Calcutta Gazette* of the 10th idem, for the purposes of Act VI (B.C.) of 1868.

From and after 1st January 1875 the whole of Act IV (B.C.) of 1873 shall apply to the entire area above defined.

RIVERS THOMPSON,
Secy. to the Govt. of Bengal.

[Third Publication.]

NOTIFICATION.

The 21st November 1874.—*The following Revised Rules for the Election of Municipal Commissioners in the Town of Serampore, sanctioned by the Lieutenant-Governor under section* 1 *of Bengal Act II of* 1873, *are published for general information. They will come into effect immediately.*

Number of elective Commissioners.

1. THERE shall be eighteen Municipal Commissioners for Serampore, of whom fifteen shall be elected by the rate-payers and three shall be appointed by the Lieutenant-Governor.

Qualification of candidates.

2. Any man of full age who is a resident within municipal limits, or within three miles thereof, who is himself a rate-payer, who can read and write, and who has never been convicted of a non-bailable offence, may be proposed for election.

3. The municipal jurisdiction of Serampore shall be divided into three quarters or wards, which shall return members as follows:—

In Serampore, with Chattra and Bullubpore ..	9
„ Konnagar	3
„ Risherah and Mohesh	3
Total ..	15

Notice of candidature.

4. Any two rate-payers may nominate a candidate and may inform the sub-divisional officer of his candidature on any date not later than the last day of February. The sub-divisional officer shall ascertain if the candidate accepts the nomination and is qualified under the rules; and if so, he shall notify such candidature at the sub-divisional cutcherry, and at one or more police-stations and school-houses in the town, as he may see fit. Such notification shall state the name, residence, and qualification of the candidate.

Objection against candidates.

5. If any rate-payer object to the eligibility of any candidate, he may, on some date not later than the 6th March, notify such objection in writing to the sub-divisional officer, who shall hear and finally decide any question of eligibility. On the 10th March the final list of candidates shall be notified at the sub-divisional cutcherry, and in at least one conspicuous place in each quarter.

6. The Municipal Commissioners shall appoint a sub-committee of three of their number to assist the sub-divisional officer in carrying out the following rules regarding elections.

Election sub-committee of Commissioners.

The sub-divisional officer shall decide on what day, not later than the 25th March, and at what places in the town, the poll shall be held; and he shall notify such decision at the sub-divisional cutcherry, and in at least one place in each quarter.

Time and place of polling.

7. As soon as possible after the publication of these rules, the sub-divisional officer shall prepare a list of all the persons who paid any rate on houses or lands in each ward during the year ending on the 31st December next preceding. A copy of the list shall be exposed to view at the sub-divisional and at the municipal office, and a copy of so much of the list as relates to each quarter in some police-station, school-house, or other accessible public place in each quarter of the town. All persons mentioned in the list shall be entitled to a vote in the election of Municipal Commissioners for the ward.

List of electors.

8. No rate-payer shall have a vote for more than one person or in more than one ward.

Number of votes.

9. Votes shall be recorded by such polling clerks as may be appointed by the Chairman of the Commissioners. There shall be at least one polling clerk for each polling place, who shall stay at the polling place for such hours as the sub-divisional officer may fix on the day of the poll. Each rate-payer who desires to record his vote shall attend at the polling place, and shall state his name and residence; the polling clerk shall verify from the list of voters of the quarter whether the intending voter is entitled to a vote for that quarter; and if he is so entitled, he shall record his vote against the rate-payer's name in the list of electors for the ward. The election sub-committee of the Commissioners shall, acting under the sub-divisional officer's instructions, make such arrangements as they may see fit for identifying voters in cases of doubt, and in any case of doubt as to the validity of a vote, or as to the identity of a voter, the decision of the sub-committee and the sub-divisional officer shall be final.

Recording of votes.

Identification of voters.

10. At sunset on the day of the poll, the poll shall be closed, and the registers of the polling clerks shall be scrutinised by the sub-divisional officer and the election sub-committee, whose decision upon any doubtful points shall be final. The candidates who may stand highest on the poll of their quarter shall be declared to be duly elected.

Scrutiny of poll registers.

11. The result of the poll shall be notified at the sub-divisional cutcherry and in each ward, and shall be reported to Government for publication in the *Gazette*. The candidates declared to be duly elected shall hold office from the 1st April next succeeding the day of their election.

Membership to commence.

12. The cost of erecting temporary sheds, of paying polling clerks, or taking any other necessary action under these rules, shall be paid by the Commissioners out of the municipal fund.

Cost of municipal elections.

RIVERS THOMPSON,
Secy. to the Govt. of Bengal.

[Second Publication.]

DECLARATION.

The 26th November 1874.—Whereas it appears to the Lieutenant-Governor of Bengal that land is required to be taken by Government at the public expense for a public purpose, viz. for the Parki police outpost at the village of Dootkoomra, in the district of Chittagong, it is hereby declared that for the above purpose the plots of land measuring in the aggregate 1 mughi kanee, more or less, are required within the aforesaid village of Dootkoomra.

Boundaries.	Kanee.	Gundah.	Kora.
Bounded on the west and south by Amina Bibi and Hari's jote land; on the east by Gouri Charan's tank, and on the north by Hari and Hanif's ryoti land, belonging to Taraf R. D. Barros, and included in survey plot No. 1043	0	8	3
Bounded on the south by survey plot No. 1043; on the east by Gouri Charan's tank; on the north by Shumsher Ali's road; on the west by Hanif's jote land belonging to mehal Noabad, taluq Bodol Bibi, Manik Bibi, and others, and included in survey plot No. 1049	0	8	1
Bounded on the east by survey plot No. 1049; on the north by Shumsher Ali's road; on the west by Hanif's jote land, and on the south by Amina Bibi's jote land belonging to mehal Noabad, taluq Bodol Bibi, Manik Bibi, and others, and included in survey plot No. 1050			
Total ...	1	0	0

This declaration is made under the provisions of Section 6, Act X of 1870, to all whom it may concern.

RIVERS THOMPSON,
Secy. to the Govt. of Bengal.

PUBLIC WORKS DEPARTMENT.—BENGAL.

ESTABLISHMENT.

The 2nd December 1874.

No. 419.—*Notification.*—Mr. J. W. Johnson, Assistant Engineer, First Grade, Officiating Executive Engineer of the Dacca district, resumed charge of that district on the 23rd November 1874, before noon, on return from privilege leave.*

* Bengal Government, Public Works Department, Notification No. 413, dated 26th November 1874.

No. 420.—*Leave of Absence.*—Mr. E. James, Assistant Engineer, First Grade, attached to the Chumparun Special Division, is allowed privilege leave for eleven days, under Supplement F, Section 12, of the Civil Leave Code, in addition to that already granted† to him.

† Bengal Government, Public Works Department, Notification No. 313, dated 11th September 1874.

No. 421.—*Notification.*—Baboo Hemchunder Biswas, Supervisor, First Grade, joined the Third Calcutta Division on the 12th November 1874, before noon.

The 4th December 1874.

No. 422.—*Notification.*—The services of Mr. P. deL. Lennox, Assistant Engineer, Second Grade, attached to the Purneah Special Division, who was deputed to Bengal for relief works, are replaced at the disposal of the Indus Valley State Railway, with effect from the 26th November 1874.

No. 423.—*Transfer.*—Baboo Rakhal Doss Roy, Supervisor, Second Grade, from the Darjeeling and Julpigoree to the Tirhoot district.

No. 424.—*Leave of Absence.*—Baboo Lall Gopaul Banerjee, Overseer, First Grade, attached to the Hazareebagh district, is allowed privilege leave for fifteen days, under Section 12, Supplement F, of the Civil Leave Code, with effect from the 16th November 1874.

No. 425.—*Notification.*—Baboo Surruth Chunder Sandle, Overseer, Third Grade, attached to the Dinagepore and Maldah district, availed himself of sick leave‡ on the 21st November 1874.

‡ Bengal Government, Public Works Department, Notification No. 366, dated 14th October 1874.

No. 426.—*Transfer.*—Mr. G. P. Pritchard, Probationary Accountant, Fourth Grade, from the Central Office of Accounts, Bengal, to the First Calcutta Division.

MISCELLANEOUS PUBLIC IMPROVEMENTS.

The 5th December 1874.

No. 427.—*Declaration under Section* 6 *of Act X of* 1870 *of the Government of India.*—Whereas it appears to the Lieutenant-Governor of Bengal that land is required to be taken by Government at the expense of Baboo Gokool Krishna for a public purpose, viz. for digging a khal in the village of Sonakadar, Bugjooree, in thana Manickgunge, in the district of Dacca, it is hereby declared that for the above purpose a piece of land measuring, more or less, 1 beegha 5 cottahs 5 dhoors of standard measurement, in pergunnah Shahjatpore, bounded on the north by the land of Joly Karigar, Unnoda Shoondoree Dassya, and others; on the east by lands of Kadar Karigar; on the south by the land of Kedar Ram Kishore Shakharee, Unnoda Shoondoree Dassya, and others; and on the west by the Dussarah Khal, is required within the aforesaid village of Sonakadar Bugjooree.

This declaration is made, under the provisions of Section 6 of Act X of 1870, to all whom it may concern.

By order of the Lieutenant-Governor of Bengal,

J. E. T. NICOLLS, *Colonel*, R.E.,

Secretary to the Govt. of Bengal, P. W. D.

IRRIGATION.

ESTABLISHMENT.—NOTIFICATIONS.

The 7th December 1874.

No. 408.—*Leave.*—Baboo Mooni Swamy Moodlear, Accountant, Fourth Grade, attached to the Byturni Division, is granted privilege leave on medical certificate from 1st September to 13th October 1874, both days inclusive.

No. 409.—Baboo Opendro Lall Goopta, Overseer, Second Grade, Hidgellee Division, is granted three months' privilege leave from the date on which he may avail himself of it.

No. 410.—*Declaration.*—Whereas it appears to the Lieutenant-Governor of Bengal that land is required to be taken up by the Government at the public expense for a public purpose, viz. for the construction of two distributing channels parallel to, or adjoining or near to the Dumraon Branch canal, one on each side thereof, both taking off from the said Dumraon Branch Canal in its first mile, and continuing along or near the sides thereof to the 32nd mile thereof, it is hereby declared that for the above purpose additional land amounting to 520 acres, more or less, is required adjoining the land already acquired or to be acquired for the Dumraon

Branch Canal under notifications Nos. 110, of the 17th March 1873, and 373 of the 31st October 1873, published respectively at page 391 of the *Calcutta Gazette* of the 19th March 1873 and at page 1651 of the *Calcutta Gazette* of the 4th November 1874, from its first to its thirty-second mile or thereby, in or near the following villages in zillah Shahabad, viz.—

In Pergunnah Danwar—Amiawar, Manauli, Jina, Dhanao *English*, Kathkauliya, Maraujbia, Panapur, Sukahra, Dhamni, Tithu, Bodhi Dihri. Gumhariya, Subhiva, Purasi, Sakhwa, Padumanpur, Sahari, Jasri *English*, Godpa, Hathilpur *English*, Jonhi, Nazirganj, Sulaimpur, Dharupur, Dumariya, Bharkundiya, Durgadih, Dhawa, Dhari, Dihri, Morauna, Bahrar, Andhar, Nima, Gosal Dihri, Guzra, Dhango, Kusanand Khurd, Kusanand Buzurg, Chaunri Ahir, Koath Khas, Deogana, Tendo Bahar, Bhonda Dih *or* Bhonda Dihri, Shahpur, Bulsa, Ratsa, Param Dihri, Bijay Chaunri, Madhubana, Tewa Badil, Amolwa.

In Pergunnah Bhojpur—Gunjar Dihri of Nawanagar, Gunjar Dihri of Rupsagar, Turanon Pati of Rupsagar, Turanon Pati of Nawanagar, Bhatauli, Katkanar, Kesath, Khargpur, Chaugain, Rampur, Murar.

The width of the aforesaid strips of land varies from five to one hundred and twenty feet, more or less.

The land plans of the said parallel distributaries to the Dumraon Branch Canal may be seen in the office of the Executive Engineer, Arrah Division, Arrah.

This declaration is made, under the provision of Section 6, Act X of 1870, to all whom it may concern.

G. A. SEARLE, *Lt.-Col.*, R.C.,
for Offg. Jt.-Secy. to the Govt. of Bengal,
in the P.W.D., Irrigation Branch.

JAIL DEPARTMENT.

No. 10993.—*Notification.*—*The 5th December* 1874.—Surgeon-Major C. J. Jackson, M.D., received charge of the Rajshahye Jail from Dr. R. A. K. Holmes on the forenoon of the 23rd November 1874.

S. S. LYNCH,
Deputy Inspector-General of Jails, Bengal, in charge.

HIGH COURT NOTICES.

Orders by the High Court of Judicature at Fort William in Bengal.

NOTIFICATION.

LEAVE OF ABSENCE.

The 2nd December 1874.—The unexpired portion of the leave under Section 21, Chapter VI of the Civil Leave Code, granted to Baboo Shib Dass Mookerjee, First Moonsif of Bongong, in the district of Nuddea, by Court's order No. 2137 of the 14th August 1874, is cancelled.

The 7th December 1874.—Moonshee Aminuddeen Mahomed, Moonsif of Satkaneah, in the district of Chittagong, is allowed leave of absence for one month from the date on which he may avail himself of it, under Section 21, Chapter VI of the Civil Leave Code.

By order, &c.,
H. J. S. COTTON, *Offg. Registrar.*

In the High Court of Judicature at Fort William in Bengal, Ordinary Original Criminal Jurisdiction.

NOTICE.

THE following dates of the Criminal Sessions for 1875 are published for general information:—

No. of Sessions.	Day of the week.	Date.
1st	Tuesday	12th January.
2nd	Monday	22nd February.
3rd	Monday	5th April.
4th	Wednesday	5th May.
5th	Monday	7th June.
6th	Monday	12th July.
7th	Thursday	12th August
8th	Thursday	16th September.
9th	Wednesday	1st December.

By order of the Hon'ble the Chief Justice,

The 1st December 1874. C. C. MACRAE, *Clerk of the Crown.*

NOTIFICATION.

UNDER Section 14, Act XI of 1865, notice is hereby given that subject to the orders of Government, the Judge of the Court of Small Causes at Nurrail will sit again in that Court on the dates mentioned below :—

Friday, the 18th December 1874.
Saturday, the 19th December 1874.

J. WESTON, *Judge.*

NURRAIL COURT OF SMALL CAUSES, the 5th December 1874.

TREASURY NOTICE.

COVENANTED DEPUTY COLLECTOR MR R. H. GREAVES has been placed in charge of the Cuttack Treasury, and authorized to draw bills on other Treasuries.

By order,
KOYLASH CHUNDER GHOSE, *Personl. Asst. to Commr*

COMMR.'S OFFICE, ORISSA DIVN., Cuttack, the 1st December 1874.

ECCLESIASTICAL.

THE REVEREND EDWARD GABRIEL DAVIS, of Trinity College, Cambridge, B.A., Junior Chaplain, has been appointed by the Bishop of Calcutta Surrogate in this Diocese for granting Episcopal Licenses of Marriage.

CALCUTTA, the 8th December 1874. CHARLES SANDERSON, *Registrar and Secretary.*

Statement showing the importation of Salt (private property) in bond and afloat on the River Hooghly, subject to Customs Duty, on 1st December 1874.

	Government golas.	Private golas.	Afloat.	Total
	Mds.	Mds.	Mds.	Mds.
Liverpool Pungah...	2,01,360	.....	1,63,702	3,65,062
Italian Kurkutch	.....	.....	35,011	35,011
Madras Kurkutch	1,14,432	.....	.....	1,14,432
Bombay „	4,29,710	.....	18,021	4,47,731
Arabian and Persian Gulfs, Kurkutch and Muscat Rock	1,37,316	.....	1,17,028	2,54,344
Total ...	8,82,818	.....	3,33,762	12,16,580

By order of the Board of Revenue, L. P.,
T. B. LANE, *Offg. Collector of Customs*

CALCUTTA CUSTOM HOUSE, the 7th December 1874.

District.	Ports.	Quantity.	REMARKS.
		Indian Mds.	
Ganjam ...	Bavanapadu, at the Nowpadah Salt Pans ...	50,000	
Godavery ...	Coconada ...	47,600	
Kistna ...	Nizampatam ...	30,544	
Madras ...	Madras ...	.....	
	Ennore ...	.....	
	Covelong ...	.....	
Tanjore ...	Negapatam ...	.....	
	Katmavady ...	.....	
Tinnevelly ...	Vypaur ...	48,000*	
	Tuticorin ...	1,93,200*	
	Total ...	3,69,344	

* These quantities have been already assigned to certain merchants.

REVENUE BOARD OFFICE,
Madras, 16th November 1874.

H. E STOKES, *Acting Sub-Secretary*

PUBLISHED for general information.

By order of the Member-in-Charge,
W. H. GRIMLEY, *Offg. Secretary.*

BOARD OF REVENUE, L.P., Fort William, the 2nd December 1874.

NOTIFICATION.

Fort William, the 13th October 1874.

BURMAH.		MADRAS.	
2-maund bags ...	2,11,500	2-maund bags ...	69,750
1 " " ...	35,000		

No. 1.—NOTICE is hereby given that sales by public auction of the Government rice marginally noted will be held at the opium sale-rooms near the Office of the Board of Revenue, as follows:—

	BURMAH.		MADRAS.
	About one-maund bags.	About two-maund bags.	About two-maund bags.
On Monday the 16th November	...	62,000	18,000
" 7th December	20,000	59,250	12,250
On Tuesday the 29th December	...	80,000	...
On Monday the 18th January 1875	15,000	10,250	39,500
	35,000	2,11,500	69,750

The following are the conditions of the sale:—

1. The sale shall commence at the hour of 11 A.M. of the day fixed, and shall not be continued after the hour of 5 P.M.

2. Each lot shall contain 1,000 bags, of an average weight, as ascertained by examining and weighing, in the presence of intending purchasers, a percentage of at least 100 bags of each description of rice, on days (at least ten days previous to day of sale) to be fixed by public advertisement. The average nett weight thus ascertained will be declared at time of sale, and will also be notified in the *Exchange Gazette* for two days previously.

3. The bids must advance Rs. 10 at a time.

4. Intending purchasers will have an opportunity of inspecting samples of the rice at the office of the undersigned on any day previous to the sale, between the hours of 11 A.M. and 3 P.M., and of examining its quality and condition in the godowns on the days to be fixed by public advertisement for testing the average weight of the bags to be sold.

5. A currency note for Rs. 100 shall be taken as a deposit on each lot from the purchaser in the sale-room, before the lot is registered in the sale-book, and such note shall be considered part of the 20 per cent. deposit referred to in paragraph 6.

6. A deposit of 20 per cent. of the price of the rice purchased must be paid into the Bank of Bengal by each purchaser as a deposit the day after the sale.

7. Within three days after making the deposit of 20 per cent., the remainder of the price must be paid into the Bank of Bengal, or the first deposits will be forfeited.

8. Payment in full may be made at any time within four days after the sale.

9. Application for delivery orders are to be made to the undersigned, and such orders will be issued according to priority of application; but no delivery order shall be issued, or application for the same be entertained or recorded, until the full amount of purchase-money shall have been paid. Delivery orders shall specify the dates on which delivery is to be taken, and these dates will be fixed, as far as practicable, with reference to the wishes of purchasers; but rice not taken delivery of on the date or dates named in the order, shall remain in the godown until all subsequent orders of same sale shall have been satisfied; nor shall the purchaser have any claim upon Government in respect of such delayed delivery.

10. Delivery in full must be taken within thirty days of date of sale, or the amount deposited shall be forfeited.

11. The buyer must satisfy himself in every respect as to the quality, description, and weight of the rice before the day of sale. No subsequent complaints or reclamations will be admitted.

12. The Officer superintending the sale on the part of Government is empowered to reject at his discretion the bid of any individual, unless such individual shall, on demand, tender at the time a deposit, either in Government of India Notes, Bank of Bengal receipts, or Government securities, of a sum equal to 20 per cent. of his bid.

13. Any further information respecting weight, description, or quality of the rice advertised for sale, that may be desired, will be furnished on application to the undersigned.

14. The undersigned reserves to himself the right of altering the dates of sales should circumstances render it expedient, and of withdrawing any unsold lot.

J. GRAHAM, *Major, on Special Duty.*

39, STRAND, CALCUTTA,
The 13th October 1874.

OPIUM NOTIFICATION.

No. 1199B.

BEHAR.	Chests.	Chests.
Reserve of 1872-73 ...	534	
Supply from 1873-74...	25,266	
		25,800
BENARES.		
Reserve of 1872-73 ...	260	
Supply from 1873-74...	18,940	
		19,200
Total ...		45,000

NOTICE is hereby given that the Provision Opium to be brought forward for sale by public auction in the year 1875, will consist of 25,800 chests of Behar and 19,200 chests of Benares Opium, being of the two seasons 1872-73 and 1873-74, in the proportions marginally noted. The sales will be held on or about the dates specified below. The Member in charge of the Opium Department, however, reserves to himself the right of altering these dates should circumtances render it expedient to do so.

DATES.	Behar, about Chests.	Benares, about Chests.	Total, about Chests.
On or about Monday, 4th Jan. 1875 ...	2,150	1,600	3,750
On or about Thursday, 4th Feb. „ ...	2,150	1,600	3,750
On or about Thursday, 4th Mar. „ ...	2,150	1,600	3,750
On or about Monday, 5th April „ ...	2,150	1,600	3,750
On or about Wednesday, 5th May „ ...	2,150	1,600	3,750
On or about Friday, 4th June „ ...	2,150	1,600	3,750
On or about Wednesday, 7th July „ ...	2,150	1,600	3,750
On or about Thursday, 5th Aug. „ ...	2,150	1,600	3,750
On or about Monday, 6th Sep. „ ...	2,150	1,600	3,750
On or about Friday, 1st Oct. „ ...	2,150	1,600	3,750
On or about Thursday, 4th Nov. „ ...	2,150	1,600	3,750
On or about Friday, 3rd Dec. „ ...	2,150	1,600	3,750
Total ...	25,800	19,200	45,000

The following are the conditions of sale:—

1. The Opium will be sold for exportation by sea only, and no certificate will be granted except to cover such export.

2. The Opium will be ordinarily offered for sale at an upset price of Rs. 800 per chest, and sold to the highest bidder above that price, except under the circumstances for which provision is made by Clause 12 of these Conditions of Sale. The bids must advance by Rs. 5 at a time.

3. The sale shall commence at the hour of 11 A.M. of the day fixed by previous notification, and shall not be continued after the hour of 5 P.M.; but if at that hour any of the lots advertized for sale shall remain unsold, the sale may, at the discretion of the Member in charge, be resumed on the next day following (not being Sunday or a public holiday), at the hour of 11 A.M., and so on until the whole of the remaining lots are disposed of; or, if the whole quantity advertized shall not be sold on the day appointed, the Member in charge may dispose of the lots which remain on hand at a future sale.

4. Each lot shall contain five chests.

5. A Promissory Note for a sum, calculated according to the scale noted in the margin, shall be taken as a deposit on each lot from the purchaser in the sale-room, and before the lot is registered in the sale book, and all such Promissory Notes shall be redeemed on the part of the purchasers at this Office by Bank of Bengal receipts, or by substitution of other public securities of the Government of India, on or before 4 o'clock in the afternoon of the fifth day after the sale: or on the other hand, failing such redemption by the time aforesaid, then the lot or lots for which no Bank of Bengal receipts, or deposit of other public securities as aforesaid shall have been delivered in, shall be resold at such time or times and under such conditions of re-sale as the Member in charge shall see fit; and all losses and expenses whatsoever attending such re-sale shall be borne and paid by the defaulters, whilst any profit accruing from such re-sale shall be forfeited to Government.

DEPOSIT.
When the amount bid is less than Rs. 1,200 per chest, Rs. 900 per chest.
On bids of Rs. 1,200 and upwards, but less than Rs. 1,600 per chest, Rs. 300 per chest.
On bids of Rs. 1,600 and upwards, but less than Rs 2,000 per chest, Rs. 400 per chest.
And so on, Rs. 100 being added to the deposit for every bid additional, to the extent of Rs. 400.

6. The Promissory Notes taken on the day of sale under the last-mentioned condition, if remaining unredeemed at 4 o'clock of the fifth day following the day of sale, will be placed in the hands of the Solicitor to the Government for realization in such manner as to him shall seem fit.

7. No tender of money, Bank of Bengal receipts, or public securities, on account of Opium upon which the prescribed deposit may not have been made before 4 o'clock of the fifth day following the day of sale, will be afterwards accepted.

8. The Opium advertised for sale shall be paid for not later than by 4 o'clock of the fifteenth day from the day of sale, and in case any lots of such Opium shall not be so paid for and adjusted, then the cash deposit made under the fifth Condition or any public securities that may have been deposited on account of such lots or chests, shall be forfeited, and the Opium shall be disposed of on account of Government at such time and in such manner as the Member in charge shall think fit, and the first purchaser shall further be required to make good any loss or difference of price between that obtained at the re-sale and the amount at which the Opium was first purchased, forfeiting all advantages that may arise from such re-sale.

9. Purchasers taking out certificates or orders for the delivery of Opium after making full payment as above prescribed, shall have the option of naming the number of lots of their purchase, which they may desire to be included in each certificate or order; and it is to be clearly understood that the certificates or orders so taken out shall be considered final, and not afterwards changeable for other certificates or orders authorizing the delivery of single lots, or of a different number of lots or chests, whether more or less, than the number of lots or chests originally required to be included in each certificate or order.

10. No deposit of public securities under the fifth of the present Conditions will be received in this Office except from the party recorded as the purchaser in the sale book or his authorized Agent. The receipt for deposit of public securities will be granted only in the name of such purchaser, and the securities so deposited will be returned when payment in full has been made by the said purchaser or his order.

11. The officer superintending the sale on the part of the Government is empowered to reject, at his discretion, the bid of any individual, unless such individual shall, on demand, tender at the time a deposit either in Government of India Notes, Bank of Bengal Receipts, or Government Securities, a sum equal to the amount for which a Promissory Note would otherwise be taken under the fifth of these Conditions.

12. With a view to prevent fictitious biddings designed to obstruct the sale, it is hereby notified that the officer of Government superintending the sale shall be competent, at any time during the sale, to withdraw any unsold lot, and immediately to put it up again for sale at a maximum upset price, diminishing the same gradually until a bid is obtained, and the first *bonâ fide* bidder for a lot after it has been offered for sale in the mode here described shall be held and declared to be the purchaser of the said lot, and the officer of Government superintending the sale shall also be competent to dispose, in the same manner, of as many of the subsequent lots as he may think proper, provided always that no lot shall be sold below the minimum price of Rs. 800 specified in the second of these Conditions.

13. The purchaser of any lot shall have the option of naming and purchasing in immediate succession, at the same price and under the same conditions, any number of lots of the same agency Opium not exceeding altogether twenty-five lots, provided always that there remain a sufficient number of lots of the Opium to complete the said twenty-five.

14. In the event of any dispute or difference touching or concerning any matter or question arising out of the sale of the Opium included in this notification, or adjustment of the account thereof, the same shall and may be tried and decided in the High Court of Judicature at Fort William in Bengal.

15. The following papers will be exhibited for inspection on the day of sale, or may be seen previously to that date by personal application at the Office of the Board of Revenue:—No. 1, certificate of the Opium advertized for sale; No. 2, report of the examination of such Opium.

16. The public are hereby informed that, in providing the investment of the Behar and Benares Opium for the year 1873-74, the same precautions have been taken as those which have been observed during past years—to have the drug procured and sent down in a pure state, to have only the prescribed quantity of leaves used in forming the cakes, and to have the due proportion of Opium put into each cake. An account of the weight of the drug when packed at Behar and Benares, and a statement of the average weight of the chests, indiscriminately taken for the purpose of comparison from the despatches on arrival at Calcutta, may be seen on personal application at the Office of the Board of Revenue.

17. Any further information respecting weight or quality of the Opium advertized for sale that may be desired by parties connected with the trade will, as heretofore, be furnished to them on personal application at the Office of the Board of Revenue. But, in accordance with established usage, under no circumstances will the Member in charge entertain or recognize any claim to compensation for loss from any alleged deficiency of weight, abstraction of Opium, or adulteration of the drug, which may be preferred on reference to chests after the sale and delivery of the Opium for shipment.

18. It is hereby further notified that under the 6th Article of the Convention between Great Britain and France, dated the 7th March 1815, quoted below, the Agents in India of

the French Government, or persons duly appointed by them, are entitled to demand that out of the quantities of Behar and Benares Opium declared as above for sale at the twelve sales of the year 1875, there shall be delivered to them, at the average of the particular sale or sales to which the Opium so applied for may belong, a quantity not exceeding in the aggregate 300 chests, and the Agents of the French Government must make requisition specifying the quantity of Opium required by them at any particular sale, within thirty days from the advertisement of such intended sale, provided however that the Agents of the French Government may make such requisition for the whole quantity within thirty days from the publication of this notification. If the Agent of the French Government shall not make the requisition for Opium within the time above mentioned, the entire quantity of about 45,000 chests of Behar and Benares, as above estimated, will be brought to sale in the usual manner; and if they shall make application for a quantity of Opium to be delivered to them out of the quantity advertized for sale at each or any of the twelve sales above mentioned, but shall not pay for it within the prescribed period of payment, the Government of Bengal reserves to itself the right of disposing of the Opium which the French Authorities may so fail to pay for, either by increasing the quantity reserved at the sale next ensuing the date of payment, or by selling it at a sale to be held expressly for the purpose.

	Chests.
Behar	25,800
Benares	19,200
Total	45,000

Article of the Convention above referred to.

Article VI.—"With regard to the trade in Opium, it is agreed between the high contracting parties that at each of the periodical sales of that article, there shall be reserved for the French Government, and delivered upon requisition duly made by the Agents of His Most Christian Majesty, or by the persons duly appointed by them, the number of chests so supplied for, provided that such supply shall not exceed three hundred chests in each year, and the price for the same shall be determined by the average rate at which Opium shall have been sold at every such periodical sale, it being understood that if the quantity of Opium applied for at any one time shall not be taken on account of the French Government by the Agents of His Most Christian Majesty within the usual period of delivery, the quantity so applied for shall nevertheless be considered as so much in reduction of the three hundred chests hereinbefore mentioned. The requisitions for Opium, as aforesaid, are to be addressed to the Governor-General at Calcutta within thirty days after notice of the intended sales shall have been published in the *Government Gazette*."—By order of the Member in charge.

W. H. GRIMLEY, *Offg. Secretary.*

BOARD OF REVENUE, FORT WILLIAM, the 16th November 1874.

OPIUM NOTIFICATION.

No. 1266B.

NOTICE is hereby given that the First Sale of Opium, the Provision of 1872-73, 1873-74, will be held at the Government Opium Sale-room, No. 2, Bankshall Street, on Monday, the 4th January 1875, at 11 A.M., and will comprise 3,750 chests, viz.—

	Chests. 1872-73.	Chests. 1873-74.	Total Chests.
Behar Opium	534	1,616	2,150
Benares "	260	1,340	1,600
Total ...	794	2,956	3,750

2. The general conditions of the sale now advertised will be the same as usual. They may be ascertained by reference to the Notification issued on the 16th November 1874. and published in the *Government* and *Exchange Gazettes*, or on personal application at the office of the Board of Revenue.

3. The latest dates for deposit and clearance will be the 9th and 19th January respectively, that is to say, no Bank of Bengal Receipts, Government Promissory Notes, or other public securities that may be tendered for deposit in redemption of Promissory Notes given by purchasers in the sale-room, will be received after 4 P.M. of Saturday, the 9th January 1875, and no Bank of Bengal Receipts in full payment of lots will be accepted after 4 P.M. of Tuesday, the 19th January 1875.

4. In addition to the quantity above advertised for sale, the following quantities, more or less, of Behar and Benares Opium will be brought to sale in the ensuing year on or about the dates specified below. The Member-in-Charge of the Opium Department, however, reserves

to himself the right of altering these dates, should circumstances render it expedient to do so :—

DATES.			Behar, about Chests.	Benares, about Chests.	Total, about Chests.
On or about Thursday, 4th February	1875	...	2,150	1,600	3,750
On or about Thursday, 4th March	,,	...	2,150	1,600	3,750
On or about Monday, 5th April	,,	...	2,150	1,600	3,750
On or about Wednesday, 5th May	,,	...	2,150	1,600	3,750
On or about Friday, 4th June	,,	...	2,150	1,600	3,750
On or about Wednesday, 7th July	,,	...	2,150	1,600	3,750
On or about Thursday, 5th August	,,	...	2,150	1,600	3,750
On or about Monday, 6th September	,,	...	2,150	1,600	3,750
On or about Friday, 1st October	,,	...	2,150	1,600	3,750
On or about Thursday, 4th November	,,	...	2,150	1,600	3,750
On or about Friday, 3rd December	,,	...	2,150	1,600	3,750
	Total	...	23,650	17,600	41,250

By order of the Member-in-Charge,

W. H. GRIMLEY, *Offg. Secretary.*

BOARD OF REVENUE, L. P., FORT WILLIAM, the 1st December 1874.

NOTICE.

No. 1286B.

APPLICATION for Tickets of Admission to the Opium Sale-room for the year 1875 should be made at the Office of the Board of Revenue on or after the 28th instant.

Tickets for the year 1874 should be returned.

By order of the Member-in-Charge,

W. H. GRIMLEY, *Offg. Secretary.*

BOARD OF REVENUE, FORT WILLIAM, the 8th December 1874.

NOTICE.

IT is notified for public information that as relief operations have now practically closed, no further grants from the Relief Fund will be made by the Central Executive Committee, and they do not desire to receive further subscriptions.

V. H. SCHALCH, *Chairman, Executive Committee, Central Relief Fund.*

Consecutive Lot Number.	Name of Zillah.	Pergunnah and Mouzah.	Number of mile on which the land is situated.	Situated on which side of the Railway.	Approximate area in bigahs and acres.		Land excluded from sale from each lot.		Commencement and termination of lot.	Boundaries of lot.
					B. C. C.	A. R. P.	Reasons for exclusion.	A. R. P.		
34	Shahabad...	Pergunnah Arrah, Mouzahs Aunyat and Pukhree.	433	South ...	8 0 4	2 2 24	Occupied by nullah	0 0 2	Commences on 3,500 feet of mile 433, and terminates at the end of same, as per plan.	North—By railway fencing. South—By zemindary land. East—By nullah. West—By end of mile 433, as per plan.
35	ditto ...	ditto ...	433	North ...	8 12 0	2 3 15	Occupied by nullah Occupied by canal and spoil bank of the Irrigation Department. Retained by Railway Company.	0 0 2 0 2 21 3 1 0	ditto ...	North—By zemindary land. South—By railway fencing. East—By nullah. West—By end of mile 433, as per plan.
36	ditto ...	Pergunnah Arrah, Mouzah Pukhree.	434	South ...	11 3 0	3 2 30	Occupied by road...	0 0 6	Commences at the end of mile 433, as per plan, and terminates on 2,235 feet of mile 434.	North—By railway fencing. South—By zemindary land. East—By end of mile 433, as per plan. West—By land retained by the Railway Company.
37	ditto ...	ditto ...	434	North ...	13 14 0	4 2 5	ditto ...	0 0 6	ditto ...	North—By zemindary land. South—By railway fencing. East—By end of mile 433, as per plan. West—By eastern boundary of lot 39.
38	ditto ...	ditto ...	434	South ...	8 12 6	2 3 16	.....	.....	Commences on 2,385 feet of mile 434, and terminates on 3,950 feet of same, as per plan.	North—By railway fencing. South—By zemindary land. East—By land retained by the Railway Company. West—By ditto.
39	ditto ...	ditto ...	434	North ...	11 10 0	3 3 8	.....	.....	Commences on 2,235 feet of mile 434, and terminates on 3,985 feet of same, as per plan.	North—By zemindary land. South—By railway fencing. East—By western boundary of lot 37. West—By nullah.
40	ditto ...	Pergunnah Arrah, Mouzah Bhulayn.	434	South ...	7 4 0	2 1 21	.....	.....	Commences on 4,030 feet of mile 434, and terminates at the end of same, as per plan.	North—By railway fencing. South—By zemindary land. East—By land retained by Railway Company. West—By end of mile 434, as per plan.
41	ditto ...	ditto ...	434	North ...	7 16 0	2 2 13	Retained by Railway Company between lots 38 and 40, and 40 and 42.	0 1 38	Commences on 4,000 feet of mile 434, and terminates at the end of same, as per plan.	North—By zemindary land. South—By railway fencing. East—By nullah. West—By end of mile 434, as per plan.

42	ditto ...	Pergunnah Arrah, Mouzahs Bhulayn and Kulleanpore.	435	South ...	8 12 12	2 3 17	Retained by Railway Company.	0 0 31	Commences at the end of mile 434, as per plan, and terminates on 1,650 feet of mile 435.	North—By railway fencing. South—By zemindary land. East—By end of mile 434, as per plan. West—By land retained by the Railway Company.
43	ditto ...	ditto ...	435	North ...	9 19 0	3 1 6	.....	.....	ditto ...	North—By zemindary land. South—By railway fencing. East—By end of mile 434, as per plan. West—By eastern boundary of lot 45.
44	ditto ...	Pergunnah Arrah, Mouzahs Kulleanpore and Chorace.	435	South ...	11 10 4	3 3 9	.....	.....	Commences on 1,700 feet of mile 435, and terminates on 3,780 feet of same, as per plan.	North—By railway fencing. South—By zemindary land. East—By land retained by the Railway Company. West—By eastern boundary of lot 46.
45	ditto ...	ditto ...	435	North ...	13 16 0	4 2 10	.....	.....	Commences on 1,650 feet of mile 435, and terminates on 3,780 feet of same, as per plan.	North—By zemindary land. South—By railway fencing. East—By western boundary of lot 43. West—By eastern boundary of lot 47.
46	ditto ...	Pergunnah Arrah, Mouzah Chorace.	435	South ...	8 5 6	2 2 37	Retained by Railway Company.	0 0 25	Commences on 3,780 feet of mile 435, and terminates at the end of same, as per plan.	North—By railway fencing. South—By zemindary land. East—By western boundary of lot 44. West—By end of mile 435, as per plan.
47	ditto ...	ditto ...	435	North ...	8 14 0	2 3 20	Retained by Railway Company between lots 44 and 46.	0 0 14	Commences on 3,780 feet of mile 435, and terminates at the end of same, as per plan.	North—By zemindary land. South—By railway fencing. East—By western boundary of lot 45. West—By end of mile 435, as per plan.
48	ditto ...	Pergunnah Arrah, Mouzahs Chorace and Chowrasuee.	436	South ...	10 19 0	3 2 19	.....	.....	Commences at the end of mile 435, as per plan, and terminates on 2,100 feet of mile 436.	North—By railway fencing. South—By zemindary land. East—By end of mile 435, as per plan. West—By eastern boundary of lot 50.
49	ditto ...	ditto ...	436	North ...	12 0 0	3 3 35	.....	.....	ditto ...	North—By zemindary land. South—By railway fencing. East—By end of mile 435, as per plan. West—By eastern boundary of lot 51.
50	ditto ...	Pergunnah Arrah, Mouzah Chowrasuee.	436	South ...	6 18 0	2 1 5	.....	.....	Commences on 2,100 feet of mile 436 and terminates on 3,470 feet of same, as per plan.	North—By railway fencing. South—By zemindary land. East—By western boundary of lot 48. West—By eastern boundary of lot 52.
51	ditto ...	ditto ...	436	North ...	8 7 0	2 3 2	.....	.....	ditto ...	North—By zemindary land. South—By railway fencing. East—By western boundary of lot 49. West—By eastern boundary of lot 53.

Consecutive Lot Number.	Name of Zillah.	Pergunnah and Mouzah.	Number of mile on which the land is situated.	Situated on which side of the Railway.	Approximate area in bergnas and acres.		Land excluded from sale from each lot.		Commencement and termination of lot.	Boundaries of lot.
					B. C. C.	A. R. P.	Reasons for exclusion.	A. R. P.		
52	Shahabad...	Pergunnah Arrah, Mouzahs Chowrasuee and Deeheeree.	436	South ...	11 5 0	3 2 35	Retained by Railway Company.	0 3 18	Commences on 3,470 feet of mile 436, and terminates at the end of same, as per plan.	North—By railway fencing. South—By zemindary land. East—By western boundary of lot 50. West—By end of mile 436, as per plan.
53	ditto ...	ditto ...	436	North ...	14 5 0	4 2 34	.....	.....	ditto ...	North—By zemindary land. South—By railway fencing. East—By western boundary of lot 51. West—By end of mile 436, as per plan.
54	ditto ...	Pergunnah Arrah, Mouzah Bownpalee.	437	South ...	8 7 0	2 3 2	.....	.....	Commences at the end of mile 436, as per plan, and terminates on 1,035 feet of mile 437.	North—By railway fencing. South—By zemindary land. East—By end of mile 436, as per plan. West—By land retained by the Railway Company.
55	ditto ...	ditto ...	437	North ...	8 9 0	2 3 7	.....	.....	ditto ...	North—By zemindary land. South—By railway fencing. East—By end of mile 436, as per plan. West—By eastern boundary of lot 57.
56	ditto ...	Pergunnah Arrah, Mouzah Mathooneah.	437	South ...	16 15 0	5 2 6	.....	.....	Commences on 1,210 feet of mile 437, and terminates on 3,470 feet of same, as per plan.	North—By railway fencing. South—By zemindary land. East—By land retained by the Railway Company. West—By ditto.
57	ditto ...	ditto ...	437	North ...	20 13 0	6 3 12	.....	.....	Commences on 1,035 feet of mile 437, and terminates on 3,555 feet of same, as per plan.	North—By zemindary land. South—By railway fencing. East—By western boundary of lot 55. West—By nullah.
58	ditto ...	Pergunnah Arrah, Mouzah Moosar.	437	South ...	7 16 0	2 2 13	Retained by Railway Company.	0 1 13	Commences on 3,730 feet of mile 437, and terminates at the end of same, as per plan.	North—By railway fencing. South—By zemindary land. East—By land retained by the Railway Company. West—By end of mile 437, as per plan.
59	ditto ...	ditto	437	North ...	6 18 0	2 1 5	Retained by Railway Company between lots 56 and 58 and 58 and 60. Occupied by Nullah between lots 59 and 61.	1 0 18 0 0 29	Commences on 3,625 feet of mile 437, and terminates at the end of same, as per plan.	North—By zemindary land. South—By railway fencing. East—By nullah. West—By end of mile 437, as per plan.

60	ditto ...	ditto ...	438	South ...	6 14 0	2 0 35	.....	.....	Commences on 175 feet of mile 438, and terminates on 1,525 feet of same, as per plan.	North—By railway fencing. South—By zemindary land. East—By land retained by Railway Company. West—By ditto.
61	ditto ...	ditto ...	438	North ...	8 3 0	2 2 31	.....	.....	Commences at the end of mile 437, as per plan, and terminates on 1,525 feet of mile 438.	North—By zemindary land. South—By railway fencing. East—By end of mile 437, as per plan. West—By eastern boundary of lot 63.
62	ditto ...	ditto ...	438	South ...	11 2 0	3 2 27	.....	.....	Commences on 1,655 feet of mile 438, and terminates on 3,835 feet of same, as per plan.	North—By railway fencing. South—By zemindary land. East—By land retained by the Railway Company. West—By eastern boundary of lot 64.
63	ditto ...	ditto ...	438	North ...	10 10 0	3 1 36	.....	.....	Commences on 1,525 feet of mile 438, and terminates on 3,835 feet of same, as per plan.	North—By zemindary land. South—By railway fencing. East—By western boundary of lot 61. West—By eastern boundary of lot 65.
64	ditto ...	ditto ...	438	South ...	8 0 0	2 2 23	.....	.....	Commences on 3,835 feet of mile 438 and terminates at the end of same, as per plan.	North—By railway fencing. South—By zemindary land. East—By western boundary of lot 62. West—By end of mile 438, as per plan.
65	ditto ...	ditto ...	438	North ...	8 3 0	2 2 31	Retained by Railway Company between lots 60 and 62, and 62 and 64.	0 2 4	ditto ...	North—By zemindary land. South—By railway fencing. East—By western boundary of lot 63. West—By end of mile 438, as per plan.
66	ditto ...	ditto ...	439	South ...	8 5 4	2 2 37	Retained by Railway Company.	0 0 20	Commences at the end of mile 438, as per plan, and terminates on 1,835 feet of mile 439.	North—By railway fencing. South—By zemindary land. East—By end of mile 438, as per plan. West—By village road.
67	ditto ...	ditto ...	439	North ...	8 18 6	2 3 32	Occupied by road.	0 0 4	ditto ...	North—By zemindary land. South—By railway fencing. East—By end of mile 438, as per plan. West—By village road.
68	ditto ...	Pergunnah Arrah, Mouzahs Moosar and Nowadah.	439	South ...	11 7 0	3 3 0	.....	.....	Commences on 1,860 feet of mile 439, and terminates at the end of same, as per plan.	North—By railway fencing. South—By zemindary land. East—By village road. West—By end of mile 439, as per plan.
69	ditto ...	ditto ...	439	North ...	10 15 0	3 2 9	.....	.....	ditto ...	North—By zemindary land. South—By railway fencing. East—By village road. West—By end of mile 439, as per plan.

Consecutive Lot Number.	Name of Zillah.	Pergunnah and Mouzah.	Number of mile on which the land is situated.	Situated on which side of the Railway.	Approximate area in bighas and acres.		Land excluded from sale from each lot.		Commencement and termination of lot.	Boundaries of lot.
					B. C. C.	A. R. P.	Reasons for exclusion.	A. R. P.		
70	Shahabad...	Pergunnah Arrah, Mouzah Nowadah.	440	South ...	13 1 0	4 1 10	Retained by Railway Company.	0 2 30	Commences at the end of mile 439, as per plan, and terminates on 2,775 feet of mile 440.	North—By railway fencing. South—By zemindary land. East—By end of mile 439, as per plan. West—By village road.
71	ditto ...	ditto ...	440	North ...	15 0 0	4 3 34	.....	.....	ditto ...	North—By zemindary land. South—By railway fencing. East—By end of mile 439, as per plan. West—By village road.
72	ditto ...	ditto ...	440	South ...	12 13 0	4 0 29	.....	.....	Commences on 2,800 feet of mile 440, and terminates at the end of same, as per plan.	North—By railway fencing. South—By zemindary land. East—By village road. West—By end of mile 440, as per plan.
73	ditto ...	ditto ...	440	North ...	12 13 0	4 0 29	.....	.....	ditto ...	North—By zemindary land. South—By railway fencing. East—By village road. West—By end of mile 440, as per plan.
74	ditto ...	Pergunnah Arrah, Mouzahs Nowadah and Koureah.	441	South ...	14 4 8	4 2 33	Retained by Railway Company.	.....	Commences at the end of mile 440, as per plan, and terminates on 2,750 feet of mile 441.	North—By railway fencing. South—By zemindary land. East—By end of mile 440, as per plan. West—By land retained by the Railway Company.
75	ditto ...	ditto ...	441	North ...	17 4 8	5 2 31	Occupied by nullah	0 0 11	Commences at the end of mile 440, as per plan, and terminates on 2,830 feet of mile 441.	North—By zemindary land. South—By railway fencing. East—By end of mile 440, as per plan. West—By nullah.
76	ditto ...	Pergunnah Arrah, Mouzahs Koureah and Doobeedah.	441	South ...	11 16 0	3 3 24	Retained by Railway Company.	0 0 26	Commences on 2,920 feet of mile 441, and terminates at the end of same, as per plan.	North—By railway fencing. South—By zemindary land. East—By land retained by the Railway Company. West—By end of mile 441, as per plan.
77	ditto ...	ditto ...	441	North ...	12 5 9	4 0 9	Retained by Railway Company between lots 76 and 78.	0 1 13	Commences on 2,855 feet of mile 441, and terminates at the end of same, as per plan.	North—By zemindary land. South—By railway fencing. East—By nullah. West—By end of mile 441, as per plan.
78	ditto ...	Pergunnah Arrah, Mouzahs Kourreah and Ummyah.	442	South ...	8 6 0	2 3 0	.....	.....	Commences at the end of mile 441, as per plan, and terminates on 2,830 feet of mile 442.	North—By railway fencing. South—By zemindary land. East—By end of mile 441, as per plan. West—By railway level crossing.

79	ditto ...	ditto ...	442	North ...	8 6 0	2 3 0	.....	.....	ditto ...	North—By zemindary land. South—By railway fencing. East—By end of mile 441, as per plan. West—By railway level crossing.
80	ditto ...	Pergunnah Arrah, Mouzahs Tikhpore and Kourdah.	442	South ...	8 17 12	2 3 30	Retained by the Railway Company.	0 0 35	Commences on 2,905 feet of mile 442, and terminates at the end of same, as per plan.	North—By railway fencing. South—By zemindary land. East—By nullah. West—By end of mile 442, as per plan.
81	ditto ...	ditto ...	442	North ...	9 9 0	3 0 20	.....	.....	ditto ...	North—By zemindary land. South—By railway fencing. East—By nullah. West—By end of mile 442, as per plan.
82	ditto ...	Pergunnah Arrah, Mouzah Kourdah.	443	South ...	8 5 10	2 2 38	.....	.....	Commences at the end of mile 442, as per plan, and terminates on 2,640 feet of mile 443.	North—By railway fencing. South—By zemindary land. East—By end of mile 442, as per plan. West—By eastern boundary of lot 84.
83	ditto ...	ditto ...	443	North ...	8 5 10	2 2 38	.....	.....	ditto ...	North—By zemindary land. South—By railway fencing. East—By end of mile 442, as per plan. West—By eastern boundary of lot 85.
84	ditto ...	Pergunnah Arrah, Mouzahs Kourdah and Kutteah.	443	South ...	7 12 0	2 2 2	.....	.....	Commences on 2,640 feet of mile 443, and terminates at the end of same, as per plan.	North—By railway fencing. South—By zemindary land. East—By western boundary of lot 82. West—By end of mile 443, as per plan.
85	ditto ...	ditto ...	443	North ...	7 5 0	2 1 24	.....	.....	ditto ...	North—By zemindary land. South—By railway fencing. East—By western boundary of lot 83. West—By end of mile 443, as per plan.
86	ditto ...	Pergunnah Arrah, Mouzah Kutteah.	444	South ...	10 7 10	3 1 29	.....	.....	Commences at the end of mile 443, as per plan, and terminates on 2,900 feet of mile 444.	North—By railway fencing. South—By zemindary land. East—By end of mile 443, as per plan. West—By nullah.
87	ditto ...	ditto ...	444	North ...	8 13 0	2 3 18	.....	.....	ditto ...	North—By zemindary land. South—By railway fencing. East—By end of mile 443, as per plan. West—By nullah.
88	ditto ...	ditto ...	444	South ...	9 0 0	2 3 36	.....	.....	Commences on 2,960 feet of mile 444, and terminates at the end of same, as per plan.	North—By railway fencing. South—By zemindary land. East—By railway level crossing. West—By end of mile 444, as per plan.
89	ditto ...	ditto ...	444	North ...	11 0 0	3 2 23	.....	.....	ditto ...	North—By zemindary land. South—By railway fencing. East—By railway level crossing. West—By end of mile 444, as per plan.

Consecutive Lot Number.	Name of Zillah.	Pergunnah and Mouzah.	Number of mile on which the land is situated.	Situated on which side of the Railway.	Approximate area in bighas and acres.		Land excluded from sale from each lot.		Commencement and termination of lot.	Boundaries of lot.
					B. C. C.	A. R. P.	Reasons for exclusion.	A. R. P.		
90	Shahabad...	Pergunnah Arrah, Mouzah Kutteah.	445	South ...	4 16 0	1 2 14	.....	.....	Commences at the end of mile 444, as per plan, and terminates on 975 feet of mile 445.	North—By railway fencing. South—By zemindary land. East—By end of mile 444, as per plan. West—By land retained by the Railway Company.
91	ditto ...	ditto ...	445	North ...	4 16 0	1 2 14	.....	.....	ditto ...	North—By zemindary land. South—By railway fencing. East—By end of mile 444, as per plan. West—By eastern boundary of lot 93.
92	ditto ...	ditto ...	445	South ..	6 10 0	2 0 24	Retained by the RailwayCompany.	1 0 39	Commences on 1,145 feet of mile 445, and terminates on 2,425 feet of same, as per plan.	North—By railway fencing. South—By zemindary land. East—By land retained by the Railway Company. West—By nullah.
93	ditto ...	ditto ...	445	North ...	9 7 0	3 0 15	.....	.....	Commences on 975 feet of mile 445, and terminates on 2,145 feet of same, as per plan.	North—By zemindary land. South—By railway fencing. East—By western boundary of lot 91. West—By nullah.
94	ditto ...	Pergunnah Arrah, Mouzah Beehceah.	445	South ...	9 4 0	3 0 7	Retained by Railway Company.	0 2 10	Commences on 2,350 feet of mile 445, and terminates on 3,620 feet of same, as per plan.	North—By railway fencing. South—By zemindary land. East—By nullah. West—By village road.
95	ditto ...	ditto ...	445	North ...	13 5 0	4 1 21	.....	.....	Commences on 2,200 feet of mile 445, and terminates on 3,620 feet of same, as per plan.	North—By zemindary land. South—By railway fencing. East—By nullah. West—By village road.
96	ditto ...	ditto ...	445	South ...	5 9 0	1 3 8	.....	.....	Commences on 3,640 feet of mile 445, and terminates at the end of same, as per plan.	North—By railway fencing. South—By compound of Mr. Thompson's house. East—By village road. West—By end of mile 445, as per plan.
97	ditto ...	ditto ...	445	North ...	5 4 0	1 2 35	Retained by Railway Company between lots 92 and 94. Occupied by road...	0 2 10 0 0 11	ditto ...	North—By zemindary land. South—By railway fencing. East—By village road. West—By end of mile 445, as per plan.

98	ditto ...	Pergunnah Beeheeah, Mouzah Beeheeah.	446	South ...	8 5 0	2 2 37	.....	.....	Commences at the end of mile 445, as per plan, and terminates on 2,550 feet of mile 446.	North—By railway fencing. South—By compound of Mr. Thompson's house. East—By end of mile 445, as per plan. West—By railway level crossing east of Beeheeah station land.
99	ditto ...	ditto ...	446	North ...	7 1 0	2 1 13	.....	.....	ditto .	North—By zemindary land. South—By railway fencing. East—By end of mile 445, as per plan. West—By railway level crossing east of Beeheeah station land.
100	ditto ...	ditto ...	446	South ...	1 2 0	0 1 18	Occupied by road...	0 0 23	Commences on 4,970 feet of mile 446, and terminates at the end of same, as per plan.	North—By railway fencing. South—By zemindary land. East—By fencing of Beeheeah station land. West—By end of mile 446, as per plan.
101	ditto ...	Pergunnah Beeheeah, Mouzahs Beeheeah and Phingee.	447	South ...	9 8 4	3 0 18	Occupied by road...	0 1 0	Commences at the end of mile 446, as per plan, and terminates on 2,640 feet of mile 447.	North—By railway fencing. South—By zemindary land. East—By end of mile 446, as per plan. West—By eastern boundary of lot 103.
102	ditto ...	ditto ...	447	North ...	8 0 0	2 2 23	Occupied by road...	0 0 6	Commences on 260 feet of mile 447, and terminates on 2,640 feet of same, as per plan.	North—By zemindary land. South—By railway fencing. East—By fencing of Beeheeah station. West—By eastern boundary of lot 104.
103	ditto ...	Pergunnah Beeheeah, Mouzahs Phringee and Bela.	447	South ...	11 6 0	3 2 38	.....	.....	Commences on 2,640 feet of mile 447, and terminates at the end of same, as per plan.	North—By railway fencing. South—By zemindary land. East—By western boundary of lot 101. West—By end of mile 447, as per plan.
104	ditto ...	ditto ...	447	North ...	11 2 0	3 2 27	.....	.....	ditto ...	North—By zemindary land. South—By railway fencing. East—By western boundary of lot 102. West—By end of mile 447, as per plan.
105	ditto ...	Pergunnah Beeheeah, Mouzahs Bela and Ossein.	448	South ...	12 3 0	4 0 3	Retained by Railway Company.	0 2 26	Commences at the end of mile 447, as per plan, and terminates on 2,640 feet of mile 448.	North—By railway fencing. South—By zemindary land. East—By end of mile 447, as per plan. West—By eastern boundary of lot 107.
106	ditto ...	ditto ...	448	North ...	14 0 0	4 2 21	.....	.....	ditto ...	North—By zemindary land. South—By railway fencing. East—By end of mile 447, as per plan. West—By eastern boundary of lot 108.

Consecutive Lot Number.	Name of Zillah.	Pergunnah and Mouzah.	Number of mile on which the land is situated.	Situated on which side of the Railway.	Approximate area in Beighas and Acres. B. C. C.	Approximate area in Beighas and Acres. A. R. P.	Land excluded from sale from each lot. Reasons for exclusion.	Land excluded from sale from each lot. A. R. P.	Commencement and termination of lot.	Boundaries of lot.
107	Shahabad...	Pergunnah Beeheeah, Mouzah Ossein.	448	South ...	13 5 0	4 1 21	.....	.....	Commences on 2,640 feet of mile 448, and terminates at the end of same, as per plan.	North—By railway fencing. South—By zemindary land. East—By western boundary of lot 105. West—By end of mile 448, as per plan.
108	ditto ...	ditto ...	448	North ...	12 9 0	4 0 18	.....	.....	ditto ...	North—By zemindary land. South—By railway fencing. East—By western boundary of lot 106. West—By end of mile 448, as per plan.
109	ditto ...	ditto ...	449	South ...	11 17 0	3 3 27	Occupied by road.	0 0 8	Commences at the end of mile 448, as per plan, and terminates on 2,640, feet of mile 449.	North—By railway fencing. South—By zemindary land. East—By end of mile 448, as per plan. West—By eastern boundary of lot 111.
110	ditto ...	ditto ...	449	North ...	11 15 0	3 3 22	ditto ...	0 0 8	ditto ..	North—By zemindary land. South—By railway fencing. East—By end of mile 448, as per plan. West—By eastern boundary of lot 112.
111	ditto ...	ditto ...	449	South ...	10 8 8	3 1 32	.....	.....	Commences on 2,640 feet of mile 449, and terminates at the end of same, as per plan.	North—By railway fencing. South—By zemindary land. East—By western boundary of lot 109. West—By end of mile 449, as per plan.
112	ditto ...	ditto ...	449	North ...	10 8 0	3 1 30	.....	.....	ditto ...	North—By zemindary land. South—By railway fencing. East—By western boundary of lot 110. West—By end of mile 449, as per plan.
113	ditto ...	Pergunnah Beeheeah, Mouzahs Ossein and Baghye.	450	South ...	8 0 0	2 2 23	.....	.....	Commences at the end of mile 449, as per plan, and terminates on 2,640 feet of mile 450.	North—By railway fencing. South—By zemindary land. East—By end of mile 449, as per plan. West—By eastern boundary of lot 115.
114	ditto ...	ditto ...	450	North ...	7 9 0	2 1 34	.....	.....	ditto ...	North—By zemindary land. South—By railway fencing. East—By end of mile 449, as per plan. West—By eastern boundary of lot 116.
115	ditto ...	Pergunnah Beeheeah Mouzahs Baghye and Bunahee.	450	South ...	8 0 0	2 2 23	.....	.....	Commences on 2,640 feet of mile 450, and terminates at the end of same, as per plan.	North—By railway fencing. South—By zemindary land. East—By western boundary of lot 113. West—By end of mile 450, as per plan.

116	ditto ...	ditto ...	450	North ...	7 5 0	2 1 24	.....	.....	ditto ...	North—By zemindary land. South—By railway fencing. East—By western boundary of lot 114. West—By end of mile 450, as per plan.
117	ditto ...	Pergunnah Beeheeah Mouzah Bunhaee.	451	South ...	7 10 8	2 1 38	.....	.....	Commences at the end of mile 450, as per plan, and terminates on 2,550 feet of mile 451.	North—By railway fencing. South—By zemindary land. East—By end of mile 450, as per plan. West—By boundary of village Jogeebeer.
118	ditto ...	ditto ...	451	North ...	7 1 10	2 1 15	.....	.....	ditto ...	North—By zemindary land. South—By railway fencing. East—By end of mile 450, as per plan. West—By boundary of mouzah Jogeebeer.
119	ditto ...	Pergunnah Beeheeah Mouzah Jogeebeer.	451	South ...	7 7 6	2 1 30	.....	.....	Commences on 2,550 feet of mile 451 and terminates at the end of same, as per plan.	North—By railway fencing. South—By zemindary land. East—By boundary of mouzah Bunahee. West—By end of mile 451, as per plan.
120	ditto ...	ditto ...	451	North ...	7 7 6	2 1 30	.....	.....	ditto ...	North—By zemindary land. South—By railway fencing. East—By boundary of mouzah Bunahee. West—By end of mile 451, as per plan.
121	ditto ...	ditto ...	452	South ...	10 9 0	3 1 33	Retained by the Railway Company.	0 1 5	Commences at the end of mile 451, as per plan, and terminates on 3,000 feet of mile 452	North—By railway fencing. South—By zemindary land. East—By end of mile 451, as per plan. West—By land retained by the Railway Company.
122	ditto ...	Pergunnah Beeheeah, Mouzahs Jogeebeer and Serampore.	452	North ...	12 3 0	4 0 3	.....	.....	Commences at the end of mile 451, as per plan, and terminates on 3,200 feet of mile 452.	North—By zemindary land. South—By railway fencing. East—By end of mile 451, as per plan. West—By nullah.
123	ditto ...	Fergunnah Beeheeah, Mouzah Sekurea.	452	South ...	9 4 0	3 0 7	Retained by the Railway Company.	0 1 8	Commences on 3,400 feet of mile 452 and terminates at the end of same, as per plan.	North—By railway fencing. South—By zemindary land. East—By land retained by Railway Company. West—By end of mile 452, as per plan.
124	ditto ...	ditto ...	452	North ...	10 9 0	3 1 33	Retained by Railway Company between lots 121 and 123.	0 2 18	Commences on 3,240 feet of mile 452 and terminates at the end of same, as per plan.	North—By zemindary land. South—By railway fencing. East—By nullah. West—By end of mile 452, as per plan.

Consecutive Lot Number.	Name of Zillah.	Pergunnah and Mouzah.	Number of mile on which the land is situated.	Situated on which side of the Railway.	Approximate area in bigahs and acres.		Land excluded from sale from each lot.		Commencement and termination of lot.	Boundaries of lot.
					B. C. C.	A. R. P.	Reasons for exclusion.	A. R. P.		
125	Shahabad...	Pergunnah Beeheeah, Mouzah Sekurea.	453	North ...	7 1 10	2 1 15	.....	.....	Commences at the end of mile 452, as per plan, and terminates on 2,640 feet of mile 453.	North—By railway fencing. South—By zemindary land. East—By end of mile 452, as per plan. West—By eastern boundary of lot 127.
126	ditto ...	ditto ...	453	North ...	6 5 4	2 0 11	.....	.....	Commences at the end of mile 452, as per plan, and terminates on 2,640 feet of mile 453.	North—By zemindary land. South—By railway fencing. East—By end of mile 452, as per plan. West—By eastern boundary of lot 128.
127	ditto ...	Pergunnah Beeheeah, Mouzahs Sekurea, Kowlpoora, and Doobowlee.	453	South ...	10 1 2	3 1 12	.....	.....	Commences on 3,640 feet of mile 453, and terminates at the end of same, as per plan.	North—By railway fencing. South—By zemindary land. East—By western boundary of lot 125. West—By end of mile 453, as per plan.
128	ditto ...	ditto ...	453	North ...	9 0 0	2 3 36	.....	.....	ditto ...	North—By zemindary land. South—By railway fencing. East—By western boundary of lot 126. West—By end of mile 453, as per plan.
129	ditto ...	Pergunnahs Beeheeah and Bhojpore, Mouzahs Doobowlee and Mehumra.	454	South ...	15 13 0	5 0 28	Retained by the Railway Company.	0 2 38	Commences at the end of mile 453, as per plan, and terminates on 3,130 feet of mile 454.	North—By railway fencing. South—By zemindary land. East—By end of mile 453, as per plan. West—By land retained by the Railway Company.
130	ditto ...	ditto ...	454	North ...	17 10 4	5 3 6	.....	.....	Commences at the end of mile 453, as per plan, and terminates on 3,180 feet of mile 454.	North—By zemindary land. South—By railway fencing. East—By end of mile 453, as per plan. West—By nullah.
131	ditto ...	Pergunnah Beeheeah and Bhojpore, Mouzah Mudhokura.	454	South ...	8 10 0	2 3 10	.....	.....	Commences on 3,360 feet of mile 454, and terminates at the end of same, as per plan.	North—By railway fencing. South—By zemindary land. East—By land retained by the Railway Company. West—By end of mile 454, as per plan.
132	ditto ...	ditto ...	454	North ...	9 0 0	2 3 36	Retained by the Railway Company between lots 129 and 131.	0 1 15	Commences on 3,210 feet of mile 454, and terminates at the end of same, as per plan.	North—By zemindary land. South—By railway fencing. East—By nullah. West—By end of mile 454, as per plan.
133	ditto ...	ditto ...	455	South ...	7 3 0	2 1 18	.....	.....	Commences at the end of mile 454, as per plan, and terminates on 1,900 feet of mile 455.	North—By railway fencing. South—By zemindary land. East—By end of mile 454, as per plan. West—By railway level crossing.

134	ditto ...	ditto ...	455	North ...	5	18	0	1	3	32	.....	.....	ditto ...	North—By zemindary land. South—By railway fencing. East—By end of mile 454, as per plan. West—By railway level crossing.
135	ditto ...	Pergunnah Bhojpore, Mouzahs Mudhookura and Rughoonathpoor.	455	South ...	4	4	0	1	1	22	.....	.....	Commences on 1,930 feet of mile 455, and terminates on 3,400 feet of same, as per plan.	North—By railway fencing. South—By road to Rughoonathpore Station. East—By railway level crossing. West—By fencing of Rughoonathpore Station.
136	ditto ...	ditto ...	455	North ...	4	4	0	1	1	22	.....	.....	ditto ...	North—By zemindary land. South—By railway fencing. East—By railway level crossing. West—By fencing of Rughoonathpore Station.
137	ditto ...	Pergunnah Bhojpore, Mouzah Rughoonathpore.	455	South ..	9	6	0	3	0	12	Bungalow under class C within this lot excluded from sale.	.....	Commences on 3,400 feet of mile 455 and terminates at the end of same, as per plan.	North—By road approach to station. South—By zemindary land. East—By ditto. West—By end of mile 455, as per plan.

MONGHYR, RAILWAY DEPUTY COLLECTOR'S OFFICE, the 7th November 1874.

W. HEYSHAM, *Railway Deputy Collector.*

اس تحریر کي روسے سبھونکو واقف کیا جاتا هي که ضلع شاهاباد کے علاقه مین سرکار بهادر کا خریده هوا کلاس زمین یعنے جو زمین ریلوے کمپني کو رسله تیارکرنیکے وقت دیا گیا تها وهي سب زمین ریلوے کمپني کا اور درکار نهونیکا سبب سرکار بهادر واپس لیکر اسی جانب کو فروخت کرنیکا اختیار دي هین اسواسطے بموجب اوس اختیار کے تفصیل کي لکهي هوئي لاٹهاے کي زمین بتاریخ ۱۱ جنوري سنه ۱۸۷۵ ع روز دوشنبه بارہ بجے کے وقت ضلع شاهاباد مقام آرا کے کلکٹر صاحب کے کچهري اس جانب کے اجلاس مین نیلام پر چڑهائے جائینگے اُون زمینون کي خریدارونکو نیچے کي لکهي هوئي شرطونکے پابند هونا پڑیگا فقط تحریر تاریخ ۷ نومبر سنه ۱۸۷۴ ع

پهلي شرط—اگر تعداد زر ثمن ایک سو روپیه سے زیاده نهو تو کل روپیه یکبارگي ادا کئے جائینگے فقط

دوسري شرط— اگر تعداد زر ثمن ایک سو روپیه سے زیاده هو تو جسقدر روپیه مین نیلام هو اوسکا ایک چوتهه فی الفور داخل کرنا هوگا اور اگر باقي روپیه نیلام کے بعد نیلام کي تاریخ سے که وه تاریخ بهي ایک روز شمار کیا جایگا پندرهوین دن کے دوپهر تک ادا نکئے جائین یا اگر وه روز تعطیل کا هو جس مین که دفتر بند رهے تو اوسکے بعد هي جس روز پهلے دفتر کهلے اوسکے دوپهر تک ادا نکیا جاے تو نیلام باطل هوجایگا اور جسقدر روپیه داخل هوچکے هون وه سرکار مین ضبط هو جائینگے اور وه جایداد پهر مثل پهلے نیلام کے اشتهار جاري هونیکے بعد نیلام پر چڑهائے جائینگے اور اوسکا جوکهم خریدار باقیدار کو اوٹهانا پڑیگا فقط

تیسري شرط— وه سب زمین سب سے زیاده قیمت دینے والون کو بطور لاخراج کے دئے جائینگے فقط

چوتهي شرط—صاحب کلکٹر کے احکام متضمن بحالي نیلام کے پهنچنے پر خریدارون کو دخل دلایا جایگا مگر جس صورت مین که وه صاحب صیغه بورڈ آف ریونیو جو اسکام کے متعهد هون اون کارروائیون کي نسبت منظوري ناطق نه بخشین تو اوس دخیلکاري مین فتور آئیگا فقط

لاٹ نمبر	نام ضلع	نام پرگنه	اندر زمین کي تعداد جنکے اون میلون کي واقع هی	ریلوے کے کس طرف واقع هی	تخمیني موازي لاٹ بحساب بیگهه اور ایکر					وه زمین جو هولات مین نیلام سے مستثنی کي گئي هی				لاٹ کي شروع اور انتها	لاٹ کي چوحدي
					بیگهه	کٹهه	چهٹانک	ایکر	رود	پول	خارج هونیکي وجوه	ایکر	رود	پول	
۱	شاهاباد	پرگنه شاهاباد موضع کویلوار و دهندیا	۴۲۵	دکهن	۲۱	۱۶	۱۱	۷	۰	۳۵	ریلوی کا رکها هوا زمین	۰	۳	۳۱	۴۲۵ میل کے ۵۰۰ فٹ سے شروع اور اُسیکے ۲۷۵۰ فٹ تک ختم مطابق نقشه	اوتر ریلوي کا گهراو دکهن زمینداري زمین پورب ریلوی (ي) کلاس کی زمین پچهم ریلوي کا رکها هوا زمین
۲	ایضا	ایضا	۴۲۵	اوتر	۲۶	۶	۰	۸	۲	۳۱	....	....			ایضا	اوتر زمینداري زمین دکهن ریلوي کا گهراو پورب ریلوي کا (ي) کلاس زمین پچهم ۴ نمبر لاٹ کا پورب سهوانه
۳	ایضا	پرگنه ایضا موضع دهندیا	۴۲۵	دکهن	۱۵	۱۶	۰	۵	۰	۳۶	ریلوي کا رکها هوا زمین	۰	۲	۴۲	۴۲۵ میل کے ۳۰۷۵ فٹ سے شروع اور اُسیکے اخیر تک ختم مطابق نقشه	اوتر ریلوي کا گهراو دکهن زمینداري زمین پورب ریلوي کا رکها هوا زمین پچهم ۴۲۵ میل کے اخیر مطابق نقشه

۴	ایضا	ایضا	۴۲۵	اوتر	۲۱	۱۰	۰	۷	۰	۱۷	۱ و ۳ نمبر لاٹ کا درمیانی ریلوے کا رکھا ہوا زمین	۱	۰	۱۲	۴۲۵ میل کے ۲۷۵۰ فٹ سے شروع اور اوسی کے اخیر تک ختم مطابق نقشہ	اوتر زمینداری زمین دکھن ریلوے کا گھراو پورب ۲ نمبر لاٹ کا پچھم میوانہ پچھم ۴۲۵ میل کے اخیر مطابق نقشہ
۵	ایضا	پرگنہ آرا موضع دھندیا و کولریا	۴۲۶	دکھن	۱۲	۰	۰	۳	۳	۳۵	ریلوی کے رکھا ہوا زمین	۰	۳	۸	۴۲۵ میل کے اخیر سے شروع اور ۴۲۶ میل کے ۲۶۴۰ فٹ تک ختم مطابق نقشہ	اوتر ریلوے کا گھراو دکھن زمینداری زمین پورب ۴۲۵ میل کے اخیر مطابق نقشہ پچھم ۷ نمبر لاٹ کا پورب میوانہ
۶	ایضا	ایضا	۴۲۶	اوتر	۱۲	۱۵	۰	۴	۰	۳۵	....		....		ایضا	اوتر زمینداری زمین دکھن ریلوے کا گھراو پورب ۴۲۵ میل کے اخیر مطابق نقشہ پچھم ۸ نمبر لاٹ کا پورب میوانہ
۷	ایضا	پرگنہ ایضا موضع کولریا و چکرا پور و دھندیا	۴۲۶	دکھن	۱۲	۰	۰	۳	۳	۳۵	ریلوی کا رکھا ہوا زمین	۰	۳	۱۱	۴۲۶ میل کے ۲۶۴۰ فٹ سے شروع اور اوسیکے ۴۸۸۷ فٹ تک ختم مطابق نقشہ	اوتر ریلوے کا گھراو دکھن زمینداری زمین پورب ۵ نمبر لاٹ کا پچھم میوانہ پچھم ریلوی کمپنی کا رکھا ہوا زمین
۸	ایضا	ایضا	۴۲۶	اوتر	۱۳	۵	۰	۴	۱	۲۱	....		....		۴۲۶ میل کے ۲۶۴۰ فٹ سے شروع اور اوسی کے اخیر تک ختم مطابق نقشہ	اوتر زمینداری زمین دکھن ریلوے کا گھراو پورب ۶ نمبر لاٹ کا پچھم میوانہ پچھم ۴۲۶ میل کے اخیر مطابق نقشہ
۹	ایضا	پرگنہ ایضا موضع دھندیا و سکدی	۴۲۷	دکھن	۱۰	۱۸	۰	۳	۲	۱۷	ریلوی کا رکھا ہوا زمین	۰	۰	۱۶	۴۲۶ میل کے اخیر سے شروع اور ۴۲۷ میل کے ۲۷۰۰ فٹ تک ختم مطابق نقشہ	اوتر ریلوے کا گھراو دکھن زمینداری زمین پورب ۴۲۶ میل کے اخیر پچھم ریلوے کا رکھا ہوا زمین
۱۰	ایضا	ایضا	۴۲۷	اوتر	۱۲	۱۷	۰	۴	۱	۰	رستہ	۰	۰	۵	۴۲۶ میل کے اخیر سے شروع اور ۴۲۷ میل کے ۲۸۰۰ فٹ تک ختم مطابق نقشہ	اوتر زمینداری زمین دکھن ریلوے کا گھراو پورب ۴۲۶ میل کے اخیر پچھم نالا
۱۱	ایضا	پرگنہ ایضا موضع سکدی و بھادوار	۴۲۷	دکھن	۱۱	۸	۰	۳	۳	۳	....		....		۴۲۷ میل کے ۲۹۵۰ فٹ سے شروع اور اوسیکے اخیر تک ختم مطابق نقشہ	اوتر ریلوی کا گھراو دکھن زمینداری زمین پورب ریلوی کمپنی کا رکھا ہوا زمین پچھم ۴۲۷ میل کے اخیر

لات نمبر	نام ضلع	نام پرگنه و موضع	اون میلوکی تعداد جو اندر زمین واقع هی	ریلوے کے کنارے واقع هی	تخمیني موازي لات بحساب بیگهه اور ایکر					وه زمین جو هر لات مین نیلام سے مستثني کي گئي هي				لات کي شروع اور انتها	لات کي چوحدي
					بیگهه	کٹهه	چهٹانک	ایکر	رود	پرٹل	خارج هونیکي وجوه	ایکر	رود	پرٹل	
۱۲	ضلع شاهاباد	پرگنه آرا موضع سکدی و بهادوار و آصبا	۴۲۷	ارتر	۱۲	۳	۰	۴	۰	۳	۹ و ۱۱ نمبر لات کا درمیاني ریلوي کا رکها هوا زمین ۱۰ و ۱۲ نمبر لات کا درمیاني نالا	۰ ۰	۱ ۰	۲۵ ۱۰	۴۲۷ میل کے ۲۸۴۰ فٹ سے شروع اور اوسیکے اخیر تک ختم مطابق نقشه اوترزمینداري زمین دکهن ریلوي کا گهراو پورب نالا پچهم ۴۲۷ میل کے اخیر مطابق نقشه
۱۳	ایضا	ایضا	۴۲۸	دکهن	۱۳	۳	۰	۴	۱	۱۶	ریلوي کمپني کا رکها هوا زمین	۰	۱	۱	۴۲۷ میل کے اخیر سے شروع اور ۴۲۸ میل کے ۲۶۴۰ فٹ تک ختم مطابق نقشه اوتر ریلوي کا گهراو دکهن زمینداري زمین پورب ۴۲۷ میل کے اخیر پچهم ۱۵ نمبر لات کا پورب سیوانه
۱۴	ایضا	ایضا	۴۲۸	اوتر	۱۲	۱۸	۰	۴	۱	۲	....	....			ایضا اوترزمینداري زمین دکهن ریلوي کا گهراو پورب ۴۲۷ میل کے اخیر پچهم ۱۶ نمبر لات کا پورب سیوانه
۱۵	ایضا	ایضا موضع اصبا	۴۲۸	دکهن	۱۴	۰۵	۴	۴	۲	۳۵	ریلوي کا رکها هوا زمین	۰	۱	۶	۴۲۸ میل کے ۲۶۴۰ فٹ سے شروع اور اوسیکے اخیر تک ختم مطابق نقشه اوتر ریلوي کا گهراو دکهن زمینداري زمین پورب ۱۳ نمبر لات کا پچهم سیوانه پچهم ۴۲۸ میل کے اخیر مطابق نقشه
۱۶	ایضا	ایضا	۴۲۸	اوتر	۱۶	۳	۰	۵	۱	۱۴	....	....			ایضا اوترزمینداري زمین دکهن ریلوي کا گهراو پورب ۱۳ نمبر لات کا پچهم سیوانه پچهم ۴۲۸ میل کے اخیر
۱۷	ایضا	ایضا	۴۲۹	دکهن	۱۲	۱۷	۰	۴	۱	۰	ریلوي کا رکها هوا زمین	۰ ۰	۰ ۰	۳۴	۴۲۸ میل کے اخیر سے شروع اور ۴۲۹ میل کے ۲۴۰ فٹ تک ختم مطابق نقشه اوتر ریلوي کا گهراو دکهن زمینداري زمین پورب ۴۲۸ میل کے اخیر پچهم ریلوي کا رکها هوا زمین

۱۸	ایضا	ایضا	۴۲۹	اوتر	۱۶	۲	-	۵	۱	۱۲	....		....		ایضا	اوتر زمینداري زمین دکھن ریلوي کا گھراو پورب ۴۲۸ میل کے اخیر پچھم ۲۰ نمبر لاٹ کا پورب سیوانہ
۱۹	ایضا	پرگنہ ایضا موضع ضامیرا	۴۲۹	دکھن	۱۱	۱۰	-	۳	۳	۸	....		....		۴۲۹ میل کے ۳۳۳۰ فٹ سے شروع اور اوسکے اخیر تک ختم	اوتر ریلوي کا گھراو دکھن زمینداري زمین پورب ریلوی کا رکھا ہوا زمین پچھم ۴۲۹ میل کے اخیر
۲۰	ایضا	ایضا	۴۲۹	اوتر	۱۸	۱۵	-	۶	-	۳۲	۱۷ و ۱۹ نمبر لاٹ کا درمیاني ریلوي کے رکھا ہوا زمین	۱	۲	۲۸	۴۲۹ میل کے ۲۴۰۰ فٹ سے شروع اور اوسیکے اخیر تک ختم مطابق نقشہ	اوتر زمینداري زمین دکھن ریلوي کا گھراو پورب ۱۸ نمبر لاٹ کا پچھم سوانہ پچھم ۴۲۹ میل کے اخیر مطابق نقشہ
۲۱	ایضا	ایضا	۴۳۰	دکھن	۱۳	۴	-	۴	۱	۱۸	ریلوي کا رکھا ہوا زمین	-	۲	۳۶	۴۲۹ میل کے اخیر سے شروع اور ۴۳۰ میل کے ۲۶۴۰ فٹ تک ختم مطابق نقشہ۰	اوتر ریلوي کا گھراو دکھن زمینداري زمین پورب ۴۲۹ میل کے اخیر پچھم ۲۳ نمبر لاٹ کا پورب سیوانہ
۲۲	ایضا	ایضا	۴۳۰	اوتر	۱۵	۱۵	-	۵	-	۳۳	....		....		ایضا	اوتر زمینداري زمین دکھن ریلوي کا گھراو پورب ۴۲۹ میل کے اخیر پچھم ۲۴ نمبر لاٹ کا پورب سیوانہ
۲۳	ایضا	ایضا	۴۳۰	دکھن	۱۲	-	-	۳	۳	۳۵	ریلوي کا رکھا ہوا زمین	-	۱	۲۸	۴۳۰ میل کے ۲۶۴۰ فٹ سے شروع اور اوسیکے اخیر تک ختم مطابق نقشہ	اوتر ریلوي کا گھراو دکھن زمینداري زمین پورب ۲۱ نمبر لاٹ کا پچھم سیوانہ پچھم ۴۳۰ میل کے اخیر مطابق نقشہ زمین کے پورب واقع هي
۲۴	ایضا	ایضا	۴۳۰	اوتر	۱۵	۴	-	۵	-	۴	....		....		ایضا	اوتر زمینداري زمین دکھن ریلوي کا گھراو پورب ۲۲ نمبر لاٹ کا پچھم سیوانہ پچھم ۴۳۰ میل کے اخیر
۲۵	ایضا	پرگنہ ایضا موضع ضامیرا	۴۳۱	دکھن	۱۲	۱	-	۳	۳	۳۷	ریلوي کا رکھا ہوا زمین	۱	-	۱۷	۴۳۱ میل کے ۴۱۰ فٹ سے شروع اور اوسیکے ۲۶۴۰ فٹ تک ختم مطابق نقشہ	اوتر ریلوي کا گھراو دکھن زمینداري زمین پورب ریلوي کمپني کا رکھا ہوا زمین پچھم ۲۷ نمبر لاٹ کا پورب سیوانہ

لاٹ نمبر	نام ضلع	نام پرگنه و موضع	اون جلوکی تعداد جو اندر زمین واقع هی	ریلوے کے مطرف واقع هی	تخمیني مولاي لاٹ بحساب بیگهه اور ایکر: بیگهه	کٹهه	چهٹانک	ایکر	رود	پرچل	وه زمین جو هر لاٹ مین نیلام سے مستثني کي گئي هی: خارج هونیکي وجوه	ایکر	رود	پرچل	لاٹ کي شروع اور انتها	لاٹ کي چوحدي
۲۶	ضلع شاهاباد	پرگنه آرا موضع ضامیرا	۴۳۱	اوتر	۱۵	۱	۰	۳	۳	۲۹	....		....		۴۳۰ میل کے اخیر سے شروع اور ۴۳۱ میل کے ۲۶۴۰ فٹ تک ختم مطابق نقشه	اوتر زمینداري زمین دکهن ریلوي کا گهراو پورب ۴۳۰ میل کے اخیر پچهم ۲۸ نمبر لاٹ کا پورب سیوانه
۲۷	ایضا	پرگنه ایضا موضع قصبه حمید پور	۴۳۱	دکهن	۱۳	۴	۰	۳	۱	۱۸	ریلوي کا رکها هوا زمین	۰	۱	۱۸	۴۳۱ میل کے ۲۶۴۰ فٹ سے شروع اور اُسیکے اخیر تک ختم مطابق نقشه	اوتر ریلوي کا گهراو دکهن زمینداری زمین پورب ۲۵ نمبر لاٹ کا پچهم سیوانه پچهم ۴۳۱ میل کے اخیر مطابق نقشه
۲۸	ایضا	ایضا	۴۳۱	اوتر	۱۵	۸	۰	۵	۰	۱۵	....		....		ایضا	اوتر زمینداري زمین دکهن ریلوي کا گهراو پورب ۲۶ نمبر لاٹ کا پچهم سیوانه پچهم ۴۳۱ میل کے اخیر
۲۹	ایضا	ایضا	۴۳۲	دکهن	۱۴	۱۲	۴	۴	۳	۱۳	ریلوي کا رکها هوا زمین	۰	۰	۳۶	۴۳۱ میل کے اخیر سے شروع اور ۴۳۲ میل کے ۲۹۸۰ فٹ تک ختم مطابق نقشه	اوتر ریلوي کا گهراو دکهن زمینداري زمین پورب ۴۳۱ میل کے اخیر پچهم ۳۱ نمبر لاٹ کا پورب سیوانه
۳۰	ایضا	ایضا	۴۳۲	اوتر	۱۶	۳	۱۲	۵	۱	۱۶	....		....		ایضا	اوتر زمینداري زمین دکهن ریلوي کا گهراو پورب ۴۳۱ میل کے اخیر پچهم ۳۲ نمبر لاٹ کا پورب سیوانه
۳۱	ایضا	پرگنه ایضا موضع قصبه حمید پور و نیوا	۴۳۲	دکهن	۱۲	۵	۸	۴	۰	۹	ریلوي کا رکها هوا زمین	۰	۱	۳۴	۴۳۲ میل کے ۲۹۸۰ فٹ سے شروع اور اُسیکے ۴۷۹۰ فٹ تک ختم مطابق نقشه	اوتر ریلوي کا گهراو دکهن زمینداري زمین پورب ۲۹ نمبر لاٹ کا پچهم سیوانه پچهم پریکشن ڈیپارٹمنٹ جو کهال کهودا اوسکا پهاو

۳۲	ایضا	ایضا	۴۳۲	اوتر	۱۳	۰	۰	۳	۹	۸	پریکشن ڈیپارٹمنٹ کا کھال و پہاڑ	۱	۲	۳۵	ایضا نقشہ	اوتر زمینداري زمین دکھن ریلوے کا گھراو پورب ۳۰ نمبر لاٹ کا پچھم سیوانہ پچھم پریکشن ڈیپارٹمنٹ جو کھال کھودا ہي اوسیکے پہاو
۳۳	ایضا	ایضا	۴۳۳	اوتر	۲	۸	۶	۰	۳	۸	.....		.....		۴۳۳ میل ـ فٹ سے شروع اور اوسیکے ۸۴۰ فٹ تک ختم مطابق نقشہ	اوتر زمینداري زمین دکھن ریلوے کا گھراو پورب نالا پچھم ریلوي لوالکراصنگ
۳۴	ایضا	پرگنہ ایضا موضع عنایت و پھکري	۴۳۳	دکھن	۸	۰	۴	۲	۲	۲۴	نالا	۰	۰	۲	۴۳۳ میل کے ۳۵۰۰ فٹ سے شروع اور اوسیکے اخیر تک ختم مطابق نقشہ	اوتر ریلوے کا گھراو دکھن زمینداري زمین پورب نالا پچھم ۴۳۳ میل کے اخیر
۳۵	ایضا	ایضا	۴۳۳	اوتر	۸	۱۲	۰	۲	۳	۱۵	نالا	۰	۰	۲	ایضا	اوتر زمینداري زمین
											پریکشن ڈیپارٹمنٹ کا کھال و پہاڑ	۰	۲	۲۱		دکھن ریلوے کا گھراو پورب نالا
											ریلوي کا رکھا ہوا زمین رستہ	۳	۱	۰		پچھم ۴۳۳ میل کے اخیر مطابق نقشہ
۳۶	ایضا	پرگنہ ایضا موضع پھکري	۴۳۴	دکھن	۱۱	۳	۰	۳	۲	۳۰		۰	۰	۶	۴۳۳ میل کے اخیر سے شروع اور ۴۳۴ میل کے ۲۲۳۵ فٹ تک ختم مطابق نقشہ	اوتر ریلوے کا گھراو دکھن زمینداري زمین پورب ۴۳۳ میل کے اخیر پچھم ریلوي کمپني کا رکھا ہوا زمین
۳۷	ایضا	ایضا	۴۳۴	اوتر	۱۳	۱۳	۰	۴	۲	۵	ایضا	۰	۰	۶	ایضا	اوتر زمینداري زمین دکھن ریلوے کا گھراو پورب ۴۳۳ میل کے اخیر پچھم ۳۹ نمبر لاٹ کا پچھم سیوانہ
۳۸	ایضا	ایضا	۴۳۴	دکھن	۸	۱۲	۶	۲	۳	۱۶	....		.....		۴۳۴ میل کے ۲۳۸۵ فٹ سے شروع اور اُسیکے ۳۹۵۰ فٹ تک ختم مطابق نقشہ	اوتر ریلوے کا گھراو دکھن زمینداري زمین پورب ریلوي کا رکھا ہوا زمین پچھم ایضا
۳۹	ایضا	ایضا	۴۳۴	اوتر	۱۱	۱۰	۰	۳	۳	۸	.....		.....		۴۳۴ میل کے ۳۲۳۵ فٹ سے شروع اور اوسیکے ۳۹۸۵ فٹ تک ختم مطابق نقشہ	اوتر زمینداري زمین دکھن ریلوي کا گھراو پورب ۳۷ نمبر لاٹ کا پورب سیوانہ پچھم نالا

لاٹ نمبر	نام ضلع	نام پرگنه و موضع	اون صیاروں کی تعداد جنکے اندر زمین واقع هی	ریلوے کے خطوں واقع هی	تخمیني موازي لاٹ بحساب بیگهه اور ایکر						وہ زمین جو هر لاٹ میں نیلام سے مستثني کي گئي هي				لاٹ کي شروع اور انتها	لاٹ کي چوحدي
					بیگهه	کٹهه	چهٹانک	ایکر	رود	پرچه	خارج هونیکي وجوه	ایکر	رود	پرچه		
۴۰	ضلع شاهاباد	پرگنه آرا موضع عنایت و پهکري و بهلائین	۴۳۴	دکهن	۷	۴	۰	۲	۱	۲۱	.....	.....			۴۳۴ میل ے ۴۰۳۰ فٹ سے شروع اور اوسیکے اخیر تک ختم مطابق نقشه	اوتر ریلوي کا گهراو دکهن زمینداري زمین پورب ریلوي کا رکها هوا زمین پچهم ۴۳۴ میل ے اخیر مطابق نقشه
۴۱	ایضا	ایضا	۴۳۴	اوتر	۷	۱۶	۰	۲	۲	۱۳	۳۸ و ۴۰ و ۴۰ ۴۲ نمبر لاٹ کا درمیانی ریلوي کا رکها هوا زمین	۰	۱	۳۸	۴۳۴ میل ے ۴۰۰۰ فٹ سے شروع اور اوسیکے اخیر تک ختم مطابق نقشه	اوتر زمینداري زمین دکهن ریلوي کا گهراو پورب نالا پچهم ۴۳۴ میل کے اخیر مطابق نقشه
۴۲	ایضا	پرگنه ایضا موضع بهلائین وکلیان پور	۴۳۵	دکهن	۸	۱۲	۱۲	۲	۳	۱۷	ریلوے کا رکها هوا زمین	۰	۰	۴۱	۴۳۴ میل ے اخیر سے شروع اور ۴۳۵ میل ے ۱۶۵۰ فٹ تک ختم مطابق نقشه	اوتر ریلوي کا گهراو دکهن زمینداري زمین پورب ۴۳۴ میل ے اخیر پچهم ریلوي کا رکها هوا زمین
۴۳	ایضا	ایضا	۴۳۵	اوتر	۹	۱۹	۰	۳	۱	۶	....	....			ایضا	اوتر زمینداري زمین دکهن ریلوي کا گهراو پورب ۴۳۴ میل ے اخیر پچهم ۴۵ نمبر لاٹ کا پورب سیوانه
۴۴	ایضا	پرگنه ایضا موضع کلیان پور و چورئي	۴۳۵	دکهن	۱۱	۱۰	۴	۳	۳	۹	....	....			۴۳۵ میل کے ۱۷۰۰ فٹ سے شروع اور اوسیکے ۳۷۸۰ فٹ تک مطابق نقشه	اوتر ریلوي کا گهراو دکهن زمینداري زمین پورب ریلوي کا رکها هوا زمین پچهم ۴۶ نمبر لاٹ کا پورب سوانه
۴۵	ایضا	ایضا	۴۳۵	اوتر	۱۳	۱۶	۰	۴	۲	۱۰	....	.....			۴۳۵ میل [illegible] مطابق [illegible] سے شروع [illegible] ۳۷۸۰ فٹ تک ختم مطابق نقشه	اوتر زمینداري زمین دکهن ریلوي کا گهراو پورب ۴۳ نمبر لاٹ کا پچهم سوانه پچهم ۴۷ نمبر لاٹ کا پورب سیوانه

۴۶	ایضا	چورئي	۴۳۵	دکھن	۸	۵	۰	۲	۲	۳۷	ریلوي کمپني کا رکھا هوا زمین	۰	۰	۲۵	۴۳۵ میل کے ۳۷۸۰ فٹ سے شروع اور اوسیکے اخیر تک ختم مطابق نقشه	اوتر ریلوے کا گھراو دکھن زمینداري زمین پورب ۴۴ نمبر لاٹ کا پچھم سیوانه پچھم ۴۳۵ میل کے اخیر مطابق نقشه
۴۷	ایضا	ایضا	۴۳۵	اوتر	۸	۱۴	۰	۲	۳	۲۰	۴۴ و ۴۶ نمبر لاٹ کا درمیانی ریلوي کا رکھا هوا زمین	۰	۰	۱۴	ایضا	اوتر زمینداري زمین دکھن ریلوے کا گھراو پورب ۴۵ نمبر لاٹ کا پورب سیوانه پچھم ۴۳۵ میل کے اخیر مطابق نقشه
۴۸	ایضا	موضع چورئي و چوراسے	۴۳۶	دکھن	۱۰	۱۹	۰	۳	۲	۱۹	.....		.....		۴۳۵ میل کے اخیر سے شروع اور ۴۳۶ میل کے ۲۱۰۰ فٹ تک ختم مطابق نقشه	اوتر ریلوے کا گھراو دکھن زمینداري زمین پورب ۴۳۵ میل کے اخیر پچھم ۵۰ نمبر لاٹ کا پورب سیوانه
۴۹	ایضا	ایضا	۴۳۶	اوتر	۱۲	۰	۰	۳	۳	۳۵	.....		....		ایضا	اوتر زمینداری زمین دکھن ریلوے کا گھراو پورب ۴۳۵ میل کے اخیر پچھم ۵۱ نمبر لاٹ کا پورب سیوانه
۵۰	ایضا	موضع چوراسے	۴۳۶	دکھن	۶	۱۸	۰	۲	۱	۵	....		....		۴۳۶ میل کے ۲۱۰۰ فٹ سے شروع اور اوسیکے ۳۴۷۰ فٹ تک ختم مطابق نقشه	اوتر ریلوے کا گھراو دکھن زمینداري زمین پورب ۴۸ نمبر لاٹ کا پچھم سیوانه پچھم ۵۲ نمبر لاٹ کا پورب سیوانه
۵۱	ایضا	ایضا	۴۳۶	اوتر	۸	۷	۰	۲	۳	۲	....		....		ایضا	اوتر زمینداري زمین دکھن ریلوے کا گھراو پورب ۴۹ نمبر لاٹ کا پچھم سیوانه پچھم ۵۳ نمبر لاٹ کا پورب سیوانه
۵۲	ایضا	پوگنه ایضا موضع چوراسے و ڈھیرس	۴۳۶	دکھن	۱۱	۵	۰	۳	۲	۳۵	ریلویکا رکھا هوا زمین	۰	۳	۱۸	۴۳۶ میل کے ۳۴۷۰ فٹ سے شروع اور اوسیکے اخیر تک ختم مطابق نقشه	اوتر ریلوے کا گھراو دکھن زمینداري زمین پورب ۵۰ نمبر لاٹ کا پچھم سیوانه پچھم ۴۳۶ میل کے اخیر مطابق نقشه
۵۳	ایضا	ایضا	۴۳۶	اوتر	۱۴	۵	۰	۴	۲	۳۴	....		....		ایضا	اوتر زمینداري زمین دکھن ریلوے کا گھراو پورب ۵۱ نمبر لاٹ کا پچھم سیوانه پچھم ۴۳۶ میل کے اخیر مطابق نقشه

لاٹ نمبر	نام ضلع	نام پرگنہ اور موضع	اندر زمین واقع ہی جو میلوں کی تعداد جو ریلوے کے کنارے واقع ہی	ریلوے کے کنارے واقع ہی	تخمینی موازی لاٹ بحساب بیگھہ اور ایکر						وہ زمین جو ہر لاٹ میں نیلام سے مستثنی کی گئی ہی			لاٹ کی شروع اور انتہا	لاٹ کی چوحدی
					بیگھہ	کٹھہ	چھٹانک	ایکر	رود	بیگھہ	خارج ہونیکی وجوہ	ایکر	رود	بیگھہ	
۵۴	ضلع شاہاباد	پرگنہ آرا موضع باونپالی	۴۳۷	دکھن	۸	۷	۰	۲	۳	۲	.....	....		۲۳۶ میل کے اخیر سے شروع اور ۴۳۷ میل کے ۱۰۳۵ فٹ تک ختم مطابق نقشہ	اوتر ریلوی کا گھراو دکھن زمینداری زمین پورب ۴۳۶ میل کے اخیر پچھم ریلوی کا رکھا ہوا زمین
۵۵	ایضا	ایضا	۴۳۷	اوتر	۸	۹	۰	۲	۳	۷	....	....		ایضا	اوتر زمینداری زمین دکھن ریلوی کا گھراو پورب ۴۳۶ میل کے اخیر پچھم ۵۷ نمبر لاٹ کا پورب سیوانہ
۵۶	ایضا	ایضا موضع متھوریا	۴۳۷	دکھن	۱۶	۱۵	۰	۵	۲	۶	....	....		۴۳۷ میل کے ۱۲۱۰ فٹ سے شروع اور اوسیکے ۳۴۷۰ فٹ تک ختم مطابق نقشہ	اوتر ریلوی کا گھراو دکھن زمینداری زمین پورب ریلوی کا رکھا ہوا زمین پچھم ایضا
۵۷	ایضا	ایضا	۴۳۷	اوتر	۲۰	۱۳	۰	۶	۳	۱۲	....	....		۴۳۷ میل کے ۱۰۳۵ فٹ سے شروع اور اوسیکے ۳۵۵۵ فٹ تک ختم مطابق نقشہ	اوتر زمینداری زمین دکھن ریلوی کا گھراو پورب ۵۵ نمبر لاٹ کا پچھم سیوانہ پچھم نالا
۵۸	ایضا	ایضا موضع موسار	۴۳۷	دکھن	۷	۱۶	۰	۲	۳	۱۳	ریلوی کا رکھا ہوا زمین	۰	۱	۱۳	۴۳۷ میل کے ۲۷۰۳۰ فٹ سے شروع اور اوسیکے اخیر تک ختم مطابق نقشہ	اوتر ریلوی کا گھراو دکھن زمینداری زمین پورب ریلوی کا رکھا ہوا زمین پچھم ۴۳۷ میل کے اخیر
۵۹	ایضا	ایضا	۴۳۷	اوتر	۶	۱۸	۰	۲	۱	۵	۵۶ و ۵۸ و ۵۸ و ۶۰ نمبر لاٹ کا درمیانی ریلوی کا رکھا ہوا زمین ۵۹ و ۶۱ نمبر لاٹ	۱ ۰	۰ ۰	۱۸ ۲۹	۴۳۷ میل کے ۳۶۴۵ فٹ سے شروع اور اوسیکے اخیر تک ختم مطابق نقشہ	اوتر زمینداری زمین دکھن ریلوی کا گھراو پورب نالا پچھم ۴۳۷ میل کے اخیر

٦٠	ایضا	ایضا	۴۳۸	دکھن	٦	۱۴	٠	۲	٠	۳۵	....		.....	۴۳۸ میل کے ۱۷۵ فٹ سے شروع اور اوسیکے ۱۵۲۵ فٹ تک ختم مطابق نقشہ	اوتر ریلوي کا گھراو دکھن زمینداري زمین پورب ریلوے کا رکھا ہوا زمین پچھم ایضا
٦١	ایضا	ایضا	۴۳۸	اوتر	۸	۳	٠	۳	۲	۳۱	....		....	۴۳۷ میل کے اخیر سے شروع اور ۴۳۸ میل کے ۱۵۲۰ فٹ تک ختم مطابق نقشہ	اوتر زمینداري زمین دکھن ریلوي کا گھراو پورب ۴۳۷ میل کے اخیر پچھم ٦۳ نمبر لاٹ کا پورب سیوانہ
٦٢	ایضا	ایضا	۴۳۸	دکھن	۱۱	۲	٠	۳	۲	۲۷	....		....	۴۳۸ میل کے ۱٦۰۵ فٹ سے شروع اور اوسیکے ۳۸۳۵ فٹ تک ختم مطابق نقشہ	اوتر ریلوي کا گھراو دکھن زمینداري زمین پورب ریلوي کا رکھا ہوا زمین پچھم ٦۴ نمبر لاٹ کا پورب سیوانہ
٦۳	ایضا	ایضا	۴۳۸	اوتر	۱۰	۱۰	٠	۳	۱	۳٦	....		....	۴۳۸ میل کے ۱۵۲۵ فٹ سے شروع اور اوسیکے ۳۸۳۵ فٹ تک ختم مطابق نقشہ	اوتر زمینداري زمین دکھن ریلوي کا گھراو پورب ٦۱ نمبر لاٹ کا پچھم سیوانہ پچھم ٦۵ نمبر لاٹ کا پورب سیوانہ
٦۴	ایضا	ایضا	۴۳۸	دکھن	۸	٠	٠	۲	۲	۲۳	....		....	۴۳۸ میل کے ۴۸۳۵ فٹ سے شروع اور اوسیکے اخیر تک ختم مطابق نقشہ	اوتر ریلوي کا گھراو دکھن زمینداري زمین پورب ٦۲ نمبر لاٹ کا پچھم سیوانہ پچھم ۴۳۸ میل کے اخیر
٦۵	ایضا	ایضا	۴۳۸	اوتر	۸	۳	٠	۲	۲	۳۱	٦۰ و٦۲ و ٦۲و٦۴ نمبر لاٹ کا درمیاني ریلوے کا رکھا ہوا زمین	٠	۲	۴	ایضا	اوتر زمینداري زمین دکھن ریلوي کا گھراو پورب ٦۳ نمبر لاٹ کا پچھم سیوانہ پچھم ۴۳۸ میل کے اخیر
٦٦	ایضا	ایضا	۴۳۹	دکھن	۸	۵	۴	۲	۲	۳۷	ریلوي کا رکھا ہوا زمین	٠	٠	۲٠	۴۳۸ میل کے اخیر سے شروع اور ۴۳۹ میل کے ۱۸۲۵ فٹ تک ختم مطابق نقشہ	اوتر ریلوي کا گھراو دکھن زمینداري زمین پورب ۴۳۸ میل کے اخیر پچھم رستہ
٦۷	ایضا	ایضا	۴۳۹	اوتر	۸	۱۸	٦	۲	۳	۳۲	رستہ	٠	٠	۴	ایضا	اوتر زمینداري زمین دکھن ریلوي کا گھراو پورب ۴۳۸ میل کے اخیر پچھم رستہ

لاٹ نمبر	نام ضلع	نام پرگنہ اور موضع	اس میلہ کی تعداد جسکی اندر زمین واقع ہی	ریلوے کے کنارے واقع ہی	تخمینی موازی لاٹ بحساب بیگھہ اور ایکر					وہ زمین جو ہر لاٹ میں نہاتم سے مستثنی کی گئی ہی				لاٹ کی شروع اور انتہا	لاٹ کی چوحدی
					بیگھہ	کٹھہ	چھٹانک	ایکر	رود	پرچل	خارج ہونیکی وجوہ	ایکر	رود	پرچل	
٦٨	ضلع شاہاباد	پرگنہ آرا موضع صوسار و نوادہ	۴۳۹	دکھن	۱۱	۷	۰	۳	۳	۰	....		....	۴۳۹ میل کے ۱۸٦۰ فٹ سے شروع اور اوسیکے اخیر تک ختم مطابق نقشہ	اوتر ریلوي کا گھراو دکھن زمینداري زمین پورب رستہ پچھم ۴۳۹ میل کے اخیر
٦٩	ایضا	ایضا	۴۳۹	اوتر	۱۰	۱۵	۰	۳	۲	۹	....		....	ایضا	اوتر زمینداري زمین دکھن ریلوي کا گھراو پورب رستہ پچھم ۴۳۹ میل کے اخیر
۷۰	ایضا	پرگنہ ایضا موضع نوادہ	۴۴۰	دکھن	۱۳	۱	۰	۴	۱	۱۰	ریلوي کا رکھا ہوا زمین	۰	۲	۳۰	۴۳۹ میل کے اخیر سے شروع اور ۴۴۰ میل کے ۲۷۷۵ فٹ تک ختم مطابق نقشہ	اوتر ریلوي کا گھراو دکھن زمینداري زمین پورب ۴۳۹ میل کے اخیر پچھم رستہ
۷۱	ایضا	ایضا	۴۴۰	اوتر	۱۵	۰	۰	۴	۳	۳۴	....		.....	ایضا	اوتر زمینداري زمین دکھن ریلوي کا گھراو پورب ۴۳۹ میل کے اخیر پچھم رستہ
۷۲	ایضا	ایضا	۴۴۰	دکھن	۱۲	۱۳	۰	۴	۰	۲۹	.....		....	۴۴۰ میل کے ۲۸۰۰ فٹ سے شروع اور اوسیکے اخیر تک ختم مطابق نقشہ	اوتر ریلوي کا گھراو دکھن زمینداري زمین پورب رستہ پچھم ۴۴۰ میل کے اخیر
۷۳	ایضا	ایضا	۴۴۰	اوتر	۱۲	۱۳	۰	۴	۰	۲۹	....		....	ایضا	اوتر زمینداري زمین دکھن ریلوي کا گھراو پورب رستہ پچھم ۴۴۰ میل کے اخیر

۷۴	ایضا	پرگنه ایضا موضع نوادة و کاوریا	۴۴۱	دکهن	۱۴	۴	۸	۴	۲	۳۳	ریلوے کا رکها هوا زمین	۰	۳	۱۴	۴۴۰ میل کے اخیر سے شروع اور ۴۴۱ میل کے ۲۷۵۰ فٹ تک ختم مطابق نقشه	اوتر ریلوي کا گهراو دکهن زمینداري زمین پورب ۴۴۰ میل کے اخیر پچهم ریلوے کا رکها هوا زمین
۷۵	ایضا	ایضا	۴۴۱	اوتر	۱۷	۴	۸	۵	۲	۳۱	نالا	۰	۰	۱۱	۴۴۰ میل کے اخیر سے شروع اور ۴۴۱ میل کے ۲۸۳۰ فٹ تک ختم مطابق نقشه	اوتر زمینداري زمین دکهن ریلوي کا گهراو پورب ۴۴۰ میل کے اخیر پچهم نالا
۷۶	ایضا	موضع کاوریا و ڈوبي را	۴۴۱	دکهن	۱۱	۱۶	۰	۳	۳	۲۴	ریلوے کا رکها هوا زمین	۰	۰	۲۶	۴۴۱ میل کے ۲۹۲۰ فٹ سے شروع اور اوسیکے اخیر تک ختم مطابق نقشه	اوتر ریلوي کا گهراو دکهن زمینداري زمین پورب ریلوے کا رکها هوا زمین پچهم ۴۴۱ میل کے اخیر
۷۷	ایضا	ایضا	۴۴۱	اوتر	۱۲	۵	۹	۴	۰	۹	۷۶ و ۷۸ نمبر لائنکا درمیاني ریلوے کا رکها هوا زمین	۰	۱	۱۳	۴۴۱ میل کے ۲۸۵۵ فٹ سے شروع اور اسیکے اخیر تک ختم مطابق نقشه	اوتر زمینداري زمین دکهن ریلوي کا گهراو پورب نالا پچهم ۴۴۱ میل کے اخیر مطابق نقشه
۷۸	ایضا	موضع کاوریا و آمیا	۴۴۲	دکهن	۸	۶	۰	۲	۳	۰	....		....		۴۴۱ میل کے اخیر سے شروع اور ۴۴۲ میل کے ۲۶۳۰ فٹ تک ختم مطابق نقشه	اوتر ریلوي کا گهراو دکهن زمینداري زمین پورب ۴۴۱ میل کے اخیر پچهم ریلوے لوالکراسنگ
۷۹	ایضا	ایضا	۴۴۲	اوتر	۸	۶	۰	۲	۳	۰	....		....		ایضا	اوتر زمینداري زمین دکهن ریلوي کا گهراو پورب ۴۴۱ میل کے اخیر پچهم ریلوي لوالکراسنگ
۸۰	ایضا	موضع نیکهور و کاوردة	۴۴۲	دکهن	۸	۱۷	۱۲	۲	۳	۳۰	ریلوے کا رکها هوا زمین	۰	۰	۳۵	۴۴۲ میل کے ۲۹۰۵ فٹ سے شروع اور اوسیکے اخیر تک ختم مطابق نقشه	اوتر ریلوي کا گهراو دکهن زمینداري زمین پورب نالا پچهم ۴۴۲ میل کے اخیر
۸۱	ایضا	ایضا	۴۴۲	اوتر	۹	۹	۰	۳	۰	۲۰	....		....		۴۴۲ میل کے ۲۹۰۵ فٹ سے شروع اور اوسیکے اخیر تک ختم مطابق نقشه	اوتر زمینداري زمین دکهن ریلوي کا گهراو پورب نالا پچهم ۴۴۲ میل کے اخیر

لات نمبر	نام ضلع	نام پرگنه و موضع	اون میلونکی تعداد جنکے اندر زمین واقع هی	ریلوے کے کسطرف واقع هی	تخمیني موازي لات بحساب بیگهه اور ایکر					وه زمین جو هر لات مین نیلام سے مستثني کي گئي هي			لات کي شروع اور انتها	لات کي چوحدي
					بیگهه	کٹهه	چهٹانک	ایکر	رود	کل	خارج هونیکي وجوه	ایکر رود کل		
۸۲	ضلع شاهاباد	موضع کاوردة	۴۴۳	دکهن	۸	۵	۱۰	۲	۲	۳۸	....	....	۴۴۲ میل کے اخیر سے شروع اور ۴۴۳ میل کے ۲۶۴۰ فٹ تک ختم مطابق نقشه	اوتر ریلوے کا گهراو دکهن زمینداري زمین پورب ۴۴۲ میل کے اخیر پچهم ۸۴ نمبر لات کا پورب سیوانه
۸۳	ایضا	ایضا	۴۴۳	اوتر	۸	۵	۱۰	۲	۲	۳۸	....	....	ایضا	اوتر زمینداري زمین دکهن ریلوي کا گهراو پورب ۴۴۲ میل کے اخیر پورب ۸۵ نمبر لات کا پورب سیوانه
۸۴	ایضا	موضع کاوردة و کاتیا	۴۴۳	دکهن	۷	۱۲	۰	۲	۲	۲	....	....	۴۴۳ میل کے ۲۶۴۰ فٹ سے شروع اور اوسي کے اخیر تک ختم مطابق نقشه	اوتر ریلوے کا گهراو دکهن زمینداري زمین پورب ۸۲ نمبر لات کا پچهم سیوانه پچهم ۴۴۳ میل کے اخیر
۸۵	ایضا	ایضا	۴۴۳	اوتر	۷	۵	۰	۲	۱	۲۴	....	....	ایضا	اوتر زمینداري زمین دکهن ریلوے کا گهراو پورب ۸۳ نمبر لات کا پچهم سیوانه پچهم ۴۴۳ میل کے اخیر
۸۶	ایضا	موضع کتیا	۴۴۴	دکهن	۱۰	۷	۱۰	۳	۱	۳۹	....	....	۴۴۳ میل کے اخیر سے شروع اور ۴۴۴ میل کے ۲۹۰۰ فٹ تک ختم مطابق نقشه	اوتر ریلوے کا گهراو دکهن زمینداري زمین پورب ۴۴۳ میل کے اخیر پچهم نالا
۸۷	ایضا	ایضا	۴۴۴	اوتر	۸	۱۳	۰	۲	۳	۱۸	....	....	ایضا	اوتر زمینداری زمین دکهن ریلوے کا گهراو پورب ۴۴۳ میل کے اخیر پچهم نالا

۸۸	ایضا	ایضا	۴۴۴	دکھن	۹	۰	۰	۲	۳	۳۶	....	....	۴۴۴ میل کے ۲۹۶۰ فٹ سے شروع اور اسیکے اخیر تک ختم مطابق نقشہ	اوتر ریلوي کا گھراو دکھن زمینداري زمین پورب ریلوي لوالکراسنگ پچھم ۴۴۴ میل کے اخیر
۸۹	ایضا	ایضا	۴۴۴	اوتر	۱۱	۰	۰	۳	۲	۲۲	....	....	ایضا	اوتر زمینداري زمین دکھن ریلوي کا گھراو پورب ریلوي لوالکراسنگ پچھم ۴۴۴ میل کے اخیر
۹۰	ایضا	ایضا موضع کتیا	۴۴۵	دکھن	۴	۱۶	۰	۱	۲	۱۴	....	....	۴۴۴ میل کے اخیر سے شروع اور ۴۴۵ میل کے ۹۷۵ فٹ تک ختم مطابق نقشہ	اوتر ریلوي کا گھراو دکھن زمینداري زمین پورب ۴۴۴ میل کے اخیر پچھم ریلوے کا رکھا ہوا زمین
۹۱	ایضا	ایضا	۴۴۵	اوتر	۴	۱۶	۰	۱	۲	۱۴	....	....	ایضا	اوتر زمینداري زمین دکھن ریلوي کا گھراو پورب ۴۴۴ میل کے اخیر پچھم ۹۳ نمبر لاٹ کا پورب سیوانہ
۹۲	ایضا	ایضا	۴۴۵	دکھن	۶	۱۰	۰	۲	۰	۲۴	ریلوي کا رکھا ہوا زمین	۱	۰	۳۹	۴۴۵ میل کے ۱۱۴۵ فٹ سے شروع اور اوسیکے ۲۴۲۵ فٹ تک ختم مطابق نقشہ	اوتر ریلوي کا گھراو دکھن زمینداري زمین پورب ریلوي کا رکھا ہوا زمین پچھم نالا
۹۳	ایضا	ایضا	۴۴۵	اوتر	۹	۷	۰	۳	۰	۱۵	....	....	۴۴۵ میل کے ۹۷۵ فٹ سے شروع اور اوسیکے ۲۱۴۵ فٹ تک ختم مطابق نقشہ	اوتر زمینداري زمین دکھن ریلوي کا گھراو پورب ۹۱ نمبر لاٹ کا پچھم سیوانہ پچھم نالا
۹۴	ایضا	ایضا موضع بہیا	۴۴۵	دکھن	۹	۴	۷	۳		۷	ریلوي کا رکھا ہوا زمین	۰	۲	۱۰	۴۴۵ میل کے ۲۳۵۰ فٹ سے شروع اور اوسیکے ۳۶۲۰ فٹ تک ختم	اوتر ریلوی کا گھراو دکھن زمینداری زمین پورب نالا پچھم رستہ
۹۵	ایضا	ایضا	۴۴۵	اوتر	۱۳	۵	۰	۴	۱	۲۱	....	....	۴۴۵ میل کے ۲۲۰۰ فٹ سے شروع اور اوسیکے ۳۶۲۰ فٹ تک ختم مطابق نقشہ	اوتر زمینداري زمین دکھن ریلوي کا گھراو پورب نالا پچھم رستہ

لاٹ نمبر	نام ضلع	نام پرگنه و موضع	اندر زمین واقع هی اور ریلوے کی طرف واقع هی	تخمیني موازي لاٹ بحساب بیگهه اور ایکر					وه زمین جو هر لاٹ میں نیلام سے مستثنی کي گئي هي			لاٹ کي شروع اور انتها	لاٹ کي چوحدي
				بیگهه	کٹهه	چهٹانک	ایکر	رود	پول	ایکر	رود	پول		
۹۶	ضلع شاهاباد	پرگنه آرا موضع بهیا	دکهن ۴۴۵	۵	۹	۰	۱	۳	۸	....			۴۴۵ میل کے ۲۶۴۰ فٹ سے شروع اور اوسیکے اخیر تک ختم مطابق نقشه	اوتر ریلوي کا گهراو دکهن مسٹر ٹامسن صاحب کا مکان کا احاطه پورب رسته پچهم ۴۴۵ میل کے اخیر
۹۷	ایضا	ایضا	اوتر ۴۴۸	۵	۴	۰	۱	۲	۳۵	۰	۲	۱۰	ایضا	اوتر زمینداري زمین دکهن ریلوي کا گهراو پورب رسته پچهم ۴۴۵ میل کے اخیر
										۰	۰	۱۱		
۹۸	ایضا	پرگنه بهیا موضع بهیا	دکهن ۴۴۶	۸	۵	۰	۲	۲	۳۷	....			۴۴۵ میل کے اخیر سے شروع اور ۴۴۶ میل کے ۲۵۵۰ فٹ تک ختم	اوتر ریلوي کا گهراو دکهن مسٹر ٹامسن صاحب کے مکان کا احاطه پورب ۴۴۵ میل کے اخیر پچهم بهیا اسٹیشن زمین کي پورب جو ریلوے لوالکراسنگ واقع هي
۹۹	ایضا	ایضا	اوتر ۴۴۶	۷	۱	۰	۲	۱	۱۳	....			۴۴۵ میل کے اخیر سے شروع اور ۴۴۶ میل کے ۲۵۵۰ فٹ تک ختم مطابق نقشه	اوتر زمینداری زمین دکهن ریلوي کا گهراو پورب ۴۴۵ میل کے اخیر پچهم جو ریلوي لوالکراسنگ بهیا اسٹیشن زمین کے پورب واقع هي
۱۰۰	ایضا	ایضا	دکهن ۴۴۶	۱	۲	۰	۰	۱	۱۸	۰	۰	۲۳	۴۴۶ میل کے ۴۹۷۰ فٹ سے شروع اور اوسیکے اخیر تک ختم	اوتر ریلوي کا گهراو دکهن زمینداري زمین پورب بهیا اسٹیشن زمین کا گهراو پچهم ۴۴۶ میل کے اخیر
۱۰۱	ایضا	ایضا فرنگي	دکهن ۴۴۷	۹	۸	۴	۳	۰	۱۸	۰	۱	۰	۴۴۶ میل کے اخیر سے شروع اور ۴۴۷ میل کے ۲۶۴۷ فٹ تک ختم	اوتر ریلوے کا گهراو دکهن زمینداري زمین پورب ۴۴۶ میل کے اخیر پچهم ۱۰۳ نمبر لاٹ کا پورب میوانه

۱۰۲	ایضا	ایضا	۴۴۷	اوتر	۸	۰	۰	۲	۲	۲۳	رسقه	۰	۰	۶	۴۴۷ میله کے ۲۶۷ فٹ سے شروع اور اوسي کے ۲۶۴۰ فٹ تک ختم مطابق نقشه	اوتر زمینداری زمین دکھن ریلوے کا گھراو پورب بھیا اسٹیشن کے زمین کي گھراو پچھم ۱۰۴ میل کے اخیر
۱۰۳	ایضا	پرگنه ایضا موضع فرنگي و بلا	۴۴۷	دکھن	۱۱	۶	۰	۳	۲	۳۸	....		....		۴۴۷ میل کے ۲۶۴۰ فٹ سے شروع اور اوسي کے اخیر تک ختم مطابق نقشه	اوتر ریلوے کا گھراو دکھن زمینداري زمین پورب ۱۰۱ نمبر لاٹ کا پچھم سیوانه پچھم ۴۴۷ میل کے اخیر
۱۰۴	ایضا	ایضا	۴۴۷	اوتر	۱۱	۲	۰	۳	۲	۲۷	....		....		ایضا	اوتر زمینداري زمین دکھن ریلوے کا گھراو پورب ۱۰۲ نمبر لاٹ کا پچھم سیوانه پچھم ۴۴۷ میل کے اخیر
۱۰۵	ایضا	پرگنه ایضا موضع بلاوسین	۴۴۸	دکھن	۱۲	۳	۰	۴	۰	۳	ریلوے کمپني کا رکھا هوا زمین	۰	۲	۲۶	۴۴۷ میل کے اخیر سے شروع اور ۴۴۸ میل کے ۲۶۴۷ فٹ تک ختم مطابق نقشه	اوتر ریلوے کا گھراو دکھن زمینداري زمین پورب ۴۴۷ میل کے اخیر پچھم ۱۰۷ نمبر لاٹ کا پورب سیوانه
۱۰۶	ایضا	ایضا	۴۴۸	اوتر	۱۴	۰	۰	۴	۲	۲۱	....		....		ایضا	اوتر زمینداري زمین دکھن ریلوے کا گھراو پورب ۴۴۷ میل کے اخیر پچھم ۱۰۸ نمبر لاٹ کا پورب سیوانه
۱۰۷	ایضا	موضع وسین	۴۴۸	دکھن	۱۳	۵	۰	۴	۱	۲۱	....		....		۴۴۸ میل کے ۲۶۴۰ فٹ سے شروع اور اوسي کے اخیر تک ختم مطابق نقشه	اوتر ریلوے کا گھراو دکھن زمینداري زمین پورب ۱۰۵ نمبر لاٹ کا پچھم سیوانه پچھم ۴۴۸ میل کے اخیر
۱۰۸	ایضا	پرگنه ایضا موضع ایضا	۴۴۸	اوتر	۱۲	۹	۰	۴	۰	۱۸	....		....		۴۴۸ میل کے ۲۶۴۰ فٹ سے شروع اور اوسیکے اخیر تک ختم مطابق نقشه	اوتر زمینداري زمین دکھن ریلوے کا گھراو پورب ۱۰۶ نمبر لاٹ کا پچھم سیوانه پچھم ۴۴۸ میل کے اخیر
۱۰۹	ایضا	ایضا	۴۴۹	دکھن	۱۱	۱۷	۰	۳	۳	۲۷	رسقه	۰	۰	۸	۴۴۸ میل کے اخیر سے شروع اور ۴۴۹ میل کے ۲۶۴۰ فٹ تک ختم مطابق نقشه	وتر ریلوے کا گھراو دکھن زمینداري زمین پورب ۴۴۸ میل کے اخیر پچھم ۱۱۱ نمبر لاٹ کا پورب سیوانه

لاٹ نمبر	نام ضلع	نام پرگنه و موضع	اون میلونکی تعداد جنکے اندر زمین واقع هی	ریلوے کے کسطرف واقع هی	تخمیني موازي لاٹ بحساب بیگهه اور ایکر					وه زمین جو هر لاٹ مین نیلام سے مستثنی کي گئي هی			لاٹ کي شروع اور انتها	لاٹ کي چوحدي
					بیگهه	کٹهه	چهٹانک	ایکر	رود	پرچی	رود	ایکر		خارج هونیکي وجوه		
۱۱۰	ضلع شاهاباد	پرگنه نهیا موضع وسین	۴۴۹	اوتر	۱۱	۱۵	۰	۳	۳	۲۲	۰	۰	۸	رسته	ایضا	اوتر زمینداري زمین دکهن ریلوے کا گهراو پورب ۴۴۸ میل کے اخیر پچهم ۱۱۲ نمبر لاٹ کا پورب سیوانه
۱۱۱	ایضا	ایضا	۴۴۹	دکهن	۱۰	۸	۸	۳	۱	۳۲	....			....	۴۴۹ میل کے ۲۶۴۰ فٹ سے شروع اور اوسیکے اخیر تک ختم مطابق نقشه	اوتر ریلوے کا گهراو دکهن زمینداري زمین پورب ۱۰۹ نمبر لاٹ کا پچهم سیوانه پچهم ۴۴۹ میل کے اخیر مطابق نقشه
۱۱۲	ایضا	ایضا	۴۴۹	اوتر	۰	۸	۰	۳	۱	۳۰	.....			.....	۴۴۹ میل کے ۲۶۴۰ فٹ سے شروع اور اوسیکے اخیر تک ختم مطابق نقشه	اوتر زمینداري زمین دکهن ریلوے کا گهراو پورب ۱۱۰ نمبر لاٹ کا پچهم سیوانه پچهم ۴۴۹ میل کے اخیر مطابق نقشه
۱۱۳	ایضا	پرگنه ایضا موضع وسین و بگهائي	۴۵۰	دکهن	۸	۰	۰	۲	۲	۲۳	.....			.....	۴۴۹ میل کے اخیر سے شروع اور ۴۵۰ میل کے ۲۶۴۰ فٹ تک ختم مطابق نقشه	اوتر ریلوے کا گهراو دکهن زمینداري زمین پورب ۴۴۹ میل کے اخیر پچهم ۱۱۵ نمبر لاٹ کا پورب سیوانه
۱۱۴	ایضا	ایضا	۴۵۰	اوتر	۷	۹	۰	۲	۱	۳۴	....			....	ایضا	اوتر زمینداري زمین دکهن ریلوے کا گهراو پورب ۴۴۹ میل کے اخیر پچهم ۱۱۶ نمبر لاٹ کا پورب سیوانه
۱۱۵	ایضا	پرگنه ایضا موضع بگهائي و بدیهي	۴۵۰	دکهن	۸	۰	۰	۲	۲	۲۳	....			....	۴۵۰ میل کے ۲۶۴۰ فٹ سے شروع اور اوسیکے اخیر تک ختم مطابق نقشه	اوتر ریلوے کا گهراو دکهن زمینداري زمین پورب ۱۱۳ نمبر لاٹ کا پچهم سیوانه پچهم ۴۵۰ میل کے اخیر

۱۱۶	ایضا	ایضا	۴۵۰	اوتر	۷	۵	۰	۰	۱	۲۳	.....		....	ایضا		اوتر زمینداري زمین دکھن ریلوي کا گھراو پورب ۱۱۴ نمبر لاٹ کا پچھم سیوانہ پچھم ۴۵۰ میل کے اخیر
۱۱۷	ایضا	پرگنہ ایضا موضع نیبھي	۴۵۰	دکھن	۷	۱۰	۸	۲	۱	۳۸	.....		.....	۴۵۰ میل کے اخیر سے شروع اور ۴۵۱ میل کے ۲۵۵۰ فٹ تک ختم مطابق نقشہ		اوتر ریلوي کا گھراو دکھن زمینداري زمین پورب ۴۵۰ میل کے اخیر پچھم جوگي بیر موضع کا سیوانہ
۱۱۸	ایضا	ایضا	۴۵۱	اوتر	۷	۱	۱۰	۲	۱	۱۵	....		....	۴۵۰ میل کے اخیر سے شروع اور ۴۵۱ میل کے ۲۵۵۰ فٹ تک ختم مطابق نقشہ		اوتر زمینداري زمین دکھن ریلوي کا گھراو پورب ۴۵۰ میل کے اخیر پچھم جوگي بیر موضع کا سیوانہ
۱۱۹	ایضا	پرگنہ ایضا موضع گیبیر	۴۵۱	دکھن	۷	۷	۶	۲	۱	۳۰	....	۰	۰	۴۵۱ میل کے ۲۵۵۰ فٹ سے شروع اور اوسیکے اخیر تک ختم مطابق نقشہ		اوتر ریلوي کا گھراو دکھن زمینداري زمین پورب نیبھی موضع کے سیوانہ پچھم ۴۵۱ میل کے اخیر
۱۲۰	ایضا	ایضا	۴۵۱	اوتر	۷	۹	۶	۲	۱	۳۰	....		....	ایضا		اوتر زمینداري زمین دکھن ریلوي کا گھراو پورب نیبھي موضع کے سیوانہ پچھم ۴۵۱ میل کے اخیر مطابق نقشہ
۱۲۱	ایضا	ایضا	۴۵۲	دکھن	۱۰	۹	۰	۳	۱	۳۳	ریلوي کا رکھا ہوا زمین	۰	۱	۴۵۱ میل کے اخیر سے شروع اور ۴۵۲ میل کے ۳۰۰۰ فٹ تک ختم مطابق نقشہ	۵	اوتر ریلوي کا گھراو دکھن زمینداري زمین پورب ۴۵۱ میل کے اخیر پچھم ریلوي کا رکھا ہوا زمین
۱۲۲	ایضا	پرگنہ ایضا موضع ایضا و سیراھپور	۴۵۲	اوتر	۱۲	۳	۰	۴	۰	۳	....		....	۴۵۱ میل کے اخیر سے شروع اور ۴۵۲ میل کے ۳۲۰۰ فٹ تک ختم مطابق نقشہ		اوتر زمینداري زمین دکھن ریلوي کا گھراو پورب ۴۵۱ میل کے اخیر پچھم نالا
۱۲۳	ایضا	ایضا موضع سیکور	۴۵۲	دکھن	۹	۴	۰	۳	۰	۷	ریلوے کا رکھا ہوا زمین	۰	۱	۴۵۲ میل کے ۳۴۰۰ فٹ سے شروع اور اوسیکے اخیر تک ختم مطابق نقشہ	۸	اوتر ریلوي کا گھراو دکھن زمینداري زمین پورب ریلوي کا رکھا ہوا زمین پچھم ۴۵۲ میل کے اخیر

NOTICE is hereby given that the proprietary right of Government to the undermentioned plots of Class "C" lands, situated in the district of the Sonthal Pergunnahs, Sub-Districts Deoghur and Doomka, no longer required by the East Indian Railway Company, will be put up for sale in the Extra Assistant Commissioner's Office, Deoghur, on Thursday, 31st December 1874, corresponding with 17th Pous 1281 B.S.

The purchasers of these plots will be subject to the following conditions:—

1st.—If the amount of purchase-money does not exceed Rs. 100, the whole amount to be paid down at once.

2nd.—If the amount of purchase-money exceeds Rs. 100, one-fourth of the amount bid to be immediately deposited. If the balance be not paid by noon of the fifteenth day after the sale, reckoning the day of sale as one, or if that day be a close holiday, then by noon of the first succeeding office day, the sale to be cancelled, the sum deposited being forfeited to Government, and the estates to be again put up for sale at the risk of the defaulting purchaser after issue of advertisement as in the case of original sale.

3rd.—The plots will be sold revenue-free to the highest bidder above the upset price.

Number in Statement of Government Estate.	Number on the District Roll.	Names of Estate and Pergunnah.	Area in acres.	Upset price.
			A. R. P.	Rs. A. P.
2	2	In Mouzah Pearsola, Pergunnah Pubia, District Sonthal Pergunnahs ...	2 2 30	25 10 0
3	3	Ditto ditto ...	0 2 15	5 10 0
4	4	In Mouzah Kalajheria, Pergunnah Pubia, District Sonthal Pergunnahs ...	1 2 5	15 0 0
14	14	In Mouzah Gurjorah, Pergunnah Sarut, Deoghur ...	2 0 3	20 10 0

S. P. CHATTERJIE, *for Offg. Commissioner.*

জিলা সাঁওতালপরগনা।

নীলামি ইস্তাহার।

এস্তাহারনামা কাছারী ডেপুটী কমিশ্যনর জেলা সাঁওতাল পরগনা মহকুমা নয়াদুমকা।

ইহাতে সংবাদ দেওয়া যাইতেছে যে অত্র জেলার মধ্যবর্ত্তি নিম্নেরলিখিত সি শ্রেণীরভুক্ত জমি ইষ্ট ইণ্ডিয়া রেলওয়ে কোম্পানির আর আবশ্যক না থাকাপ্রযুক্ত সন ১৮৭৪ সালের ৩১ ডিসেম্বর মোতাবেক বাঙ্গলা ১২৮১ সাল ১৭ পৌষ বৃহস্পতিবার জেলা সাঁওতাল পরগনা সব-ডিবিজন দেওঘর আসিষ্টান্ট কমিশ্যনরের কাছারীতে নীলাম হইবে।

১। এই সকল জমি যে ব্যক্তিরা ক্রয় করিবেন তাঁহারা নিম্নলিখিত নিয়মাধীন হইবেন।

১। এক শত টাকার অনধিক পণ হইলে সমুদয় টাকা তৎক্ষণাৎ দিতে হইবে।

২। এক শত টাকার অধিক হইলে ডাক পণের চারি অংশের একাংশ তৎক্ষণাৎ দিতে হইবে বিক্রয়ের দিবস এক দিন ধরিয়া গননা করিলে বিক্রয়ান্তর পঞ্চদশ দিনের মধ্যাহ্নকালে কিম্বা সেই দিবস বন্ধের দিন হইলে তৎপরে প্রথমে যে দিন কাছারী খোলা যায় সেই দিবস মধ্যাহ্নকালে যদি অবশিষ্ট টাকা দাখিল না হয় তবে বিক্রয় রহিত ও গচ্ছিত টাকা গবর্ণমেণ্টে জব্দ হইবে। ও প্রথম স্থলীয় বিক্রয়ের ন্যায় পুনর্ব্বার বিজ্ঞাপন প্রকাশ করণপূর্ব্বক ঐ ত্রুটিকারী ক্রেতার ঝুঁকিতে সেই মহাল পুনর্ব্বার বিক্রয় হইবেক ইতি।

৩। ঐ জমি সকল অবধারিত মূল্যের সর্ব্ব উচ্চ ডাককারিকে নিষ্কর বিক্রয় করা যাইবে। ইতি সন ১৮৭৪ তাং ৬ নবেম্বর।

রাজকীয় মহালের টৈকি রতের নম্বর।	তৌজির নম্বর।	মহালের নাম ও পরগনা।	জমির পরিমান।	সদর জমা।			নীলামের প্রথম ডাক।	মন্তব্য।
				মার্য্য করা রাজস্ব।	রাস্তার টাকুন।	মোট।		
			একর রোট পোল					
২	২	মৌজা পিয়ার শোলা পং পবিয়া জেলা সাঁওতাল পরগনা ...	২।২।৩০	০	০	০	২৫৷৶	
৩	৩	ঐ ঐ ...	০।২।১৫	০	০	০	৫৷৶	
৪	৪	মৌজা কালাঝারিয়া পং পবিয়া জেলা সাঁওতাল পরগনা ...	১।২।১৫	০	০	০	১৫৲	
১৪	১৪	মৌজা গরজোড়িয়া পং সারট দেওঘর ...	২।০।১৩	০	০	০	২০৷৶	

S. P. CHATTERJIE,
For Offg. Commissioner.

LAND SALE NOTICES.

NOTICE is hereby given, under Section 6, Act XI of 1859, that the undermentioned Estates, in the district of 24-Pergunnahs, will be put up to public and unreserved sale at the Collector's Office of that district, on the 18th day of December 1874, for arrears of revenue and other demands, which, by the Regulations and Acts in force, are directed to be realized in the same manner as arrears of revenue, due on the 28th day of September 1874.

TO BE SOLD FOR ARREARS OF GOVERNMENT REVENUE.

Class I.—Permanently-settled Estates.

No. 90.—Kismut pergunnah Magoorah, kismut Kulsa, &c.; recorded proprietor Moonshee Mahomed Ameer; sudder jumma Rs. 616.

No. 112.—Kismut pergunnah Mooragachia, kismut Talunda, &c.; recorded proprietor Moonshee Mahomed Ameer; sudder jumma Rs. 1,611-13-3¾.

No. 410.—Kismut Azimabad, mouza Aukhra Baria, &c.; recorded proprietor Moonshee Mahomed Ameer; sudder jumma Rs. 4 371-1-10.

TO BE SOLD FOR ARREARS OF GOVERNMENT REVENUE.

Class II.—Temporarily-settled Estates.

No. 967.—Pergunnah Bunseepore, Chuck Soonderbariah, &c.; recorded proprietor Lokenath Bhunj, &c.; sudder jumma Rs. 1,435; Road Cess Rs. 14-5-0.

No. 1392.—Lot No. 163, Taurush Hillgunge; recorded proprietor Syud Ajgur Ali; present sudder jumma Rs. 493-12-0, progressing to Rs. 1,975 in 1358 B.S. A case is pending for resumption of the estate under the Soonderbun rules.

TO BE SOLD FOR ARREARS OF GOVERNMENT REVENUE.

Class I.—Permanently-settled Estate.—Istumrary Jummah.

No. 2369.—Pergunnah Dantia, kismut Dantia, &c.; recorded proprietor Joygopal Paul Chowdry, &c.; sudder jumma of the entire estate is Rs. 47,322-5-6¼, excluding the share of which separate account has been opened, the share of Joygopal Chowdry, &c., bearing sudder jumma Rs. 27,560-14-5¾, will be sold for arrears of Government revenue, Rs. 18-1-11¾.

The November 1874. F. B. PEACOCK, *Collector.*

NOTICE is hereby given, under Section 6, Act XI of 1859, that the undermentioned Estates in the District of Midnapore will be put up to public and unreserved sale at the Collector's Office of that District on the 21st day of December 1874, corresponding with Bengali 1281, 7th Assar, Umli 1282, 8th Assar, for arrears of revenue and other demands, which, by the Regulations and Acts in force, are directed to be realized in the same manner as arrears of revenue, due on the 28th day of September 1874.

Number on the Register A.	Number on the Revenue Roll.	Name of Estate and Pergunnah.	Proprietor.	Sudder jumma.	Arrears of land revenue for which the estate is to be sold.	REMARKS.
			1st Class Permanently settled Estates.	Rs. A. P.	Rs. A. P.	
172	93	Betberiah, Pergunnah Kassi Jorah.	Srimatiah Khemunkuri Dei, wife of Makundaram Mundal.	727 13 8	0 0 10	
412	271	Barbansi, Pergunnah Khandar.	Lukhinarain Sutpatti, Goluck Chunder Datta, Manickram Pal, Brujomohan Mohapatra, Gungaram De, Ghasiram De, Okhoyram Jana, Modhoosooden Jana, Gunganarain Mytee, Srimatiah Matungini Dasi, mother and mohafez of Taraknath Mytee and Bholanath Mytee, minors; Srimati Jasadamoni, Srimati Rombhamoni, Srimoti Surnamoni, Srimati Tilathommamoni, Okhoynarain Berah, Ramkista Chuckerbatti, Radhamohan Mytee, Becharam Acherja, Modhoosooden Mana, Bhoobanchandra Bundopadhiah, Srimatiah Adarmoni Debbiah, Roghoonath Das Mohapatra, Luchmanprosad Das Mohapatra, Sitanath Das Mohapatra, Narhari Marick, Srimati Piari Moni Dasi, wife of Gooroopra-sad Marick, Nobinchandra Nag, Radhamohan Pal, Khettra Mohan Pal, Lalmohan Pal, Mahendranath Pal, Takoordas Pal, Lalmohan Moikap, Indramohan Moikap and Bhooban Mohan Moikap.	19,156 13 1		
			Deduct separate account of the following persons which will not be sold :—			
			Srimatia Adarmoni Debbiah, Roghoonath Das Mohapatra, Luchmanprasad Das Mohapatra, and Sittanath Das Mohapatra ... 6,685 9 8			
			Narhari Marick ... 319 14 8			
			Srimati Piarimoni Dasi, wife of Gooroopra-sad Marick 1,233 13 0			
			Nobin Chandra Nag 2,946 8 8	11,255 14 0		
			Balance being the joint share of the following persons which will be sold for the arrears of the Government revenue, pie 10 :—	7,900 15 1	0 0 10	
			Lukhinarain Satpati, Goluck Chandra Datta, Manickram Pal, Braja Mohan Mohapatra, Gungaram De, Ghasiram De, Okhoyram Jana, Modhoosooden Jana, Gunganarain Mytee, Srimatia Matungini Dasi, mother and mohafez of Taruknath Mytee, and Bholanath Mytee, minors; Srimati Jasadamoni, Srimati Rambhamoni, Srimati Surnamoni, Srimati Tilathamamoni, Okhoy Narain			

Number on the Register A.	Number on the Revenue Roll.	Name of Estate and Pergunnah.	Proprietor.	Sudder jumma.	Arrears of land revenue for which the estate is to be sold.	REMARKS.
				Rs. A. P.	Rs. A. P.	
			Berah, Ramkristo Chakrabutti, Radhamohan Mytee, Becharam Acherjah, Modhoosooden Mana, Bhooban Chandra Bundopadhia, Radhamohan Pal, Khettermohan Pal, Lalmohan Pal, Mahendranath Pal, Takoordas Pal, Lalmohan Moikap, Indramohan Moikap, and Bhoobanmohan Moikap.			
1359	752	Janabar, Pergunnah Kasijorah.	Seikb Mahamed Najib ...	1,252 7 9	98 3 6	
			Temporarily-settled Estates.			
1941	184	Majnamootah, Pergunnah Majnomootha, &c.	Chowdhury Anandalal Roi, Srimatia Chowdharani Bramhamoi, wife of deceased Nundalal Roi, Srimatia Chowdharani Soitabhama, wife of deceased Chowdhari Soroop Narain Roi, Joynarain Giri, Brindaban Chandra Mundle, Oomesh Chandra Mundle, himself, Ramesh Chandra Mundle, and Surut Chandra Mundle, minor sons of Srimati Harimoni Dasi, guardian, Srimoti Rammohani Debi, wife of Hariprasad Roy Chowdhari.	1,16,378 2 8	.....	The settlement will continue up to the time of its regular settlement.
			Deduct separate accounts of the following persons, which will not be sold as they are fully paid in :—			
			Joynarain Giri ... 9,698 2 9			
			Brindaban Chandra Mundle, Oomesh Chandra Mundle, himself, Sarat Chandra Mundle, and Ramesh Chandra Mundle, minors, sons of Srimati Harimoni Dasi, guardian 9,698 2 9			
			Srimati Rammohini Dasi, wife of Hariprasad Roi Chowdhari ...19,396 5 5	38,792 10 11		
			Balance being the separate as well as the joint share of the following persons which will be sold for their respective arrears :—	77,585 7 9	.....	The balance of instalments sanctioned by the Board up to September is as follows:—
			Chowdhari Anandalal Rai	25,861 13 3	10,211 7 4	2,000 0 0
			Srimatia Chowdharani Soitabhamah, wife of deceased Chowdhari Soroop Narain Roy.	25,861 13 3	9,450 0 5	1,039 8 0
			Srimatia Chowdharani Bramhomoi, wife of deceased Nandalal Rai ...	25,861 13 3	17,805 8 11	5,943 11 8
1969	203	Mungalpur, Pergunnah Puttaspur	Chowdhari Gopendra Nandan Das Mohapatra, Anandlal Rai and Kasinath Mittri.	2,051 0 0	868 10 7	No settlement has been made of this estate for the year 1282 = to 1874-75.
			Permanently-settled Estates.			
2450	1336	Sabalarah, Pergunnah Kasijorah.	Srinath Ghose, Srimati Kadambini, mother and mohafez, Amarnath Ghose, minor, and Srimati Taramoni.	9,105 13 0	149 9 0	

Number on the Register A.	Number on the Revenue Roll.	Name of Estate and Pergunnah.	Proprietor.	Sudder jumma.	Arrears of land revenue for which the estate is to be sold.	REMARKS.
				Rs. A. P.	Rs. A. P	
2765	1524	Ooturpalsah, Pergunnah Kismat Kasijorah.	Srimati Sarathi Debi, wife of Pittambar Pundah, Gourhari Pundah, worshipper of Roghoonath Jew, Jankiram Pundah, Chytancharan Pundah, Modhoosooden Pundah, Jasadanandun Pundah, Srimatia Adari Debbia, mother of Gopal Charn Pundah, minor, and Jodoonath Pundah.	2,039 1 2		
			Deduct separate account of the undermentioned person which will not be sold :—			
			Srimatia Sarathi Debi, wife of Pittambar Pundah.	1,042 1 8		
			Balance being the joint share of the undermentioned parties, which will be sold for arrears of Government revenue, Rs. 13 9-7 :—	996 15 6	3 9 7	
			Gourhari Pundah, worshipper of Roghoonath Jew, Jankiram Pundah, Chytun Charn Pundah, Modhoosooden Pundah, Jasadahnandun Pundah, Srimatia Adari Debia, mother of Gopalcharn Pundah, minor, and Jadoonath Pundah.			
2767	1526	Ooturmeehgram, Pergunnh Kismat Kasijorah.	Saha Khadum Ali, father and mohafez of Abool Hosein and Oombal Hossanow Bibi, minors, Saha Fujlal Ali and Saha Abdool Jubbar.	858 9 5	66 12 3	

MIDNAPORE COLLECTORATE,
The 18th November 1874.

A. W. COCHRAN,
Covenanted Dy. Collector.

NOTICE is hereby given, under Section 6, Act XI of 1859, that the undermentioned Estates in the District of Backergunge will be put up to public and unreserved sale at the Collector's Office of that District on the 9th day of January 1875, for arrears of revenue due on the 28th day of September 1874.

Number on the Towji	Class.	Names of Mehals and Pergunnahs.	Proprietors.	Sudder jumma.	Arrears due.	REMARKS.
				Rs. A. P.	Rs. A. P.	
3036	Permanently-settled estates.	In 9 annas share, hissa 13 gds. 1 kouri and 1 krant, of pergunnah Arongpur, the accounts of which have been separated under Act XI of 1859.	Chandramohan Bondopadhya.	598 8 3½	120 7 4½	The rights and interests of the proprietors of the 13 gds. 1 kouri and 1 krant share will be sold for the realization of these arrears.

E. J. BARTON, *Offg. Collector.*

ZILLAH BACKERGUNGE, COLLR.'S OFFICE, the 20th November 1874.

NOTICE is hereby given, under Section 6, Act XL of 1859, that the undermentioned Estate in the district of Jessore will be put up to public and unreserved sale at the Collector's Office of that district, on Monday, the 28th December 1874, for arrears of revenue and other demands, which, by the Regulations and Acts in force, are directed to be realized in the same manner as arrears of revenue due on the 28th day of September 1874.

Class II.—Temporarily-settled Estate.

No. 58.—Abadkari right of Pergunnah Chandkhally in Soonderbuns; recorded proprietor Woomanath Chowdhary; farming lease to 1294 B.S.; sudder jumma, including road fund, Rs. 1,484-15-0; will be sold for arrears of Government revenue, Rs. 944-15-0.

JESSORE COLLECTORATE, the 10th November 1874.

A. SMITH, *Collector.*

NOTICE is hereby given, under Section 6, Act XI of 1859, that the undermentioned estates in the District of Nuddea will be put up to public and unreserved sale at the Collector's Office of that district, on the 5th day of January 1875, corresponding with 22nd Pous 1281 B.S., for arrears of revenue and other demands, which by the Regulations and Acts in force. are directed to be realized in the same manner as arrears of revenue, due on the 28th day of September 1874.

Class I.—Permanently-settled Estate.

No. 17.—Dehi Alfa, Pergunnah Bagwan, recorded proprietors Shantiram Roy and others, sudder jumma Rs. 8,670-5-3, and Police Rs. 96-3-7. The share of Shantiram Roy and others, bearing sudder jumma Rs. 4,046-2-2½, and Police Rs. 44-14-8, will be sold for recovery of Rs. 118-11-9 on account of arrears of Government revenue. The share of the other proprietors, Bama Soondery Bermania and others, the total sudder jumma of which is Rs. 4,624-3-0½ and Police, 51-4-11 will be exempted from sale owing to separation of their account and payment of Government revenue.

No. 22.—Pergunnah Belga, Pergunnah Belga, recorded proprietors Tarinipersad Ghose and others, sudder jumma Rs. 6,054-3-8 and Police Rs. 73-11-11, will be sold for recovery of Rs. 335-2-8, on account of arrears of revenue.

No. 105.—Mouzah Chandghur, Pergunnah Plassy, recorded proprietor Soorendronath Roy, sudder jumma Rs. 4,200-13-9, and Police Rs. 46-7-1, will be sold for recovery of Rs. 1,368-1-1, on account of arrears of revenue.

No. 117.—Dehi Chandi, Pergunnah Pajnour, recorded proprietor Mr. John Cockrane, Official Assignee, and others, sudder jumma of the entire estate Rs. 10,246-2-8 and Police Rs. 129 2-4. The share of Mr. John Cockrane and others of the estate sudder jumma Rs. 4,422-6-10 and Police Rs. 55-12-2, will be sold for recovery of Rs. 286-6-1, on account of arrears of revenue. The shares of other proprietors, Soorendronath Palchowdhuri and others, total sudder jumma of which is Rs. 5,823-11-10 and Police Rs. 73-6-2, will be exempted from sale owing to separation of their account and payment of Government revenue.

No. 203.—Dehi Alanghi, Pergunnah Rajpore, recorded proprietors Radha Gobind Chowdhuri and others, sudder jumma Rs. 3,293-6-10. The share of Mr. Robert Watson and Company, and Rajendro Nath Mookerjee and others, sudder jumma Rs. 1,749-10-0¾, will be sold for recovery of Rs. 124 3 6½, on account of arrears of revenue. The share of the other proprietors, Radha Gobind Chowdhuri and others, total sudder jumma of which is Rs. 1,543-12-9¼, will be exempted from sale owing to separation of their account and payment of Government revenue.

No. 242.—Dehi Hijielli, Pergunnah Mamjanie, recorded proprietors Prosono Gopal Palchowdhuri and others, sudder jumma Rs. 955-13-10 and Police Rs. 12. The share of Mr. John Cockrane, Official Assignee of the estate sudder jumma Rs. 477-14-11 and Police Rs. 6, will be sold for recovery of arrears of revenue Rs. 186-15-11, and Police Rs. 3. The share of the proprietors Prosana Gopal Palchowdhuri and others, sudder jumma of which Rs. 477-14-11 and Police Rs. 6, will be exempted from sale owing to separation of account and payment of revenue.

No. 371.—Dehi Nakashipara, Pergunnah Bagwan, recorded proprietors Shantiram Rai and others, sudder jumma Rs. 6,045-10-8 and Police Rs. 66-10-8 The share of Shantiram Roy and others, Sudder Jumma Rs. 3,829-3, and Police Rs. 41-15-9, will be sold for recovery of Rs. 60-11-3 on account of arrears of revenue. The share of the other proprietors, Bama Soondery Bermania and others, sudder jumma of which is Rs. 2,216-7-8 and Police Rs. 24-10-11, will be exempted from sale owing to separation of their account and payment of revenue.

No. 423.—Dehi Peerpore, Pergunnah Moonsibpore, recorded proprietors Moonshee Fuzellel Korim and others, sudder jumma Rs. 4,463-9-5 and Police Rs. 48-13-1. The share of Moonshee Fuzellel Korim and Unfun Nissa Bibi and others, sudder jumma Rs. 3,032-9-5½ and Police Rs. 33-1-11¼, will be sold for recovery of Rs. 410-2-8 on account of Government revenue. The shares of the other proprietors, Doya Moyi Debia and others, sudder jumma Rs. 1,430-15-11½, and Police Rs. 15-11-1¾, will be exempted from sale owing to separation of their account and payment of Government revenue.

No. 434.—Mouzah Ruttunpore, Pergunnah Rajpore, recorded proprietors Sreehuri Bundopadhya and others, sudder jumma Rs. 597-0-5. The share of Doorga Charan Biswas, the sudder jumma of which is Rs. 213-2-4, will be sold for recovery of annas 3-10 on account of arrears of Government revenue. The shares of the other proprietors Sreehuri Bundopadhya and others, total sudder jumma of which is Rs. 383-14, will be exempted from sale owing to separation of their account and payment of Government revenue.

No. 438.—Taruf Ranaghat, Pergunnah Taruf Ranaghat, recorded proprietors Issur Chandra Palchowdhuri and others, sudder jumma Rs. 1,359-14-3 and Police Rs. 15-10-3. The share of Issur Chandra Palchowdhuri and others, the sudder jumma of which is Rs. 364-14-10 and Police Rs. 3-15 1, will be sold for recovery of Rs. 83-10, on account of arrears of Government revenue. The shares of the other proprietors, Radhamoya Dey Chowdhuri and others, sudder jumma Rs. 994-15-5 and Police Rs. 11-12-2, will be exempted from sale owing to separation of their account and payment of Government revenue.

No. 470. Taruf Shenpore, Pergunnah Belgong, recorded proprietor Soorendronath Roy, sudder jumma Rs. 1,262-10-4 and Police Rs 15-5-9, will be sold for recovery of Rs. 350-5-1, on account of arrears of Government revenue.

No. 478.—Taruf Shapjalla, Pergunnah Bogwan, recorded proprietors Nilkanth Chatterjee and others, sudder jumma Rs. 1,334-14-2 and Police Rs. 15-2-1. The share of Soorendronath Roy in the estate bearing sudder jumma Rs. 333-11-6½, and Police Rs. 3-12-6¼, regarding which a separate account has been opened in No. 478-2, will be sold for recovery of Rs. 109-5-10, on account of Government revenue.

No. 491.—Dehi Shadipore, Pergunnah Rajpore, recorded proprietors Modub Goti Mitra mustofee and others, Sudder Jumma Rs. 18,263-14-9. The share belonging to Mr. Hills Savi and Company in the estate bearing a sudder jumma of Rs. 168-2-0¼, will be sold for Rs. 40, on account of arrears of Government revenue. The shares of other proprietors, Bhubunjoy Acharjia and others, the total Sudder Jumma of which is Rs. 18,095-12-8¾, will be exempted from sale owing to the separation of their account and payment of Government revenue.

Class II.—Temporarily-settled Estates.

No. 837.—Chur Gobra, Pergunnah Plassy, recorded proprietors Kali Doss Bundopadhya and others, sudder jumma Rs 732-15-10, will be sold for Rs. 100, on account of arrears of Government revenue.

No. 870.—Chur Oodoy Chanderpur, Pergunnah Bagwan, recorded proprietors Gour Mohun Roy and others, sudder jumma Rs. 640-10-3. The share belonging to Gour Mohun Roy and others, bearing sudder jumma Rs 427-1-5, will be sold for recovery of Rs. 57-6-7, on account of arrears of revenue. The share of Bama Soondery Bermania, Dwarkanath Biswas, and Gour Mohun Roy, sudder jumma Rs. 213-8-10, regarding which separate account has been opened, will be exempted from sale.

No. 2254.—Chur Sooksaggore, Pergunnah Okra, recorded proprietors Rajkishto Bundopadhya and others, sudder jumma Rs 506-3, will be sold for recovery of Rs. 2-10-8, on account of arrears of Government revenue.

Class I.—Permanently-settled Estates.

No. 3192.—Pergunnah Bhur Fotejungpore, Pergunnah Bhur Fotejungpore, recorded proprietors Situl Chandra Ghosh and others, sudder jumma Rs. 2,433-1, the entire estate will be sold for recovery of Rs. 244, on account of arrears of Government revenue.

KISHNAGHUR, the 1st December 1874. E. S. MOSELEY, *Deputy Collector, for Collector.*

NOTICE is hereby given, under Section 6, Act XI of 1859, that the undermentioned Estates in the District of Chittagong, will be put up to public and unreserved sale at the Collector's Office of that District, on the 6th day of January 1875, for arrears of revenue and other demands, which by the Regulations and Acts in force, are directed to be realized in the same manner as arrears of revenue, due on the 25th day of September 1874.

CLASS I.—PERMANENTLY-SETTLED ESTATE.

For arrears of revenue.

No. 39.—Taraf Ali Rohollah; recorded proprietor Gope Mohon Ghose; sudder jumma Rs. 994-0-6.

For arrears of revenue.

No. 51.—Taraf Alear Khan; recorded proprietors Shahamot Ali, Akbar Ali Khan, and others; sudder jumma of the entire estate Rs. 1,606-0-9. The share of Akbar Ali Khan only, bearing sudder jumma Rs. 811-6-3, will be sold, the remaining proprietors having opened separate accounts under Act XI of 1859.

For arrears of revenue.

No. 1238.—Taraf Inos Jop; recorded proprietors Adhoo Khan, Goloke Chandra Chowdry, and others; sudder jumma Rs. 2,272-7-6 The share of Goloke Chandra Chowdry only, bearing sudder jumma Rs. 381-8-6, will be sold, the remaining proprietors having opened separate accounts under Act XI of 1859.

For arrears of revenue.

No. 1868.—Kismat Mahomed Diam Nazir, Asmatoollah, and Amirnissa Baboit, Taraf Vrigooram Kanongoe; recorded proprietors Mobarik Ali Chowdry and others; sudder jumma Rs. 840-5-3. The entire estate will be sold.

For arrears of revenue.

No. 2933.—Taraf Sacheeram Kanongoe; recorded proprietors Iton and others; sudder jumma of the entire estate Rs. 826-14-3. Shares of Soojat Ali and Bisheshory, bearing sudder jumma Rs. 1-10-6, will be sold, the remaining proprietors having opened separate accounts under Act XI of 1859.

For arrears of revenue.

No. 3113.—Taraf Sheremost Khan; recorded proprietors Akbar Ali Khan and others; sudder jumma of the entire estate Rs. 527-6-6. Shares of Akbar Ali Khan, Dewan Bibi, Jinnut Ali Khan, Ram Shoonder Sen, bearing sudder jumma Rs. 361-12-6, will be sold, the remaining proprietors having opened separate accounts under Act XI of 1859.

J. C. VERRAY, *Offg. Collector.*

NOTICE is hereby given, under Section 6, Act XI of 1859, that the undermentioned states, in the District of Mymensingh, will be put up to public and unreserved sale at the Collector's Office of that District on Thursday, the 14th January 1875, corresponding with 2nd Magh 1281 B S, for arrears of revenue and other demands which, by the Regulations and Acts in force, are directed to be realized in the same manner as arrears of revenue due on the 28th September 1874.

Number on Towjee.	Name of Mehal and Pergunnah.	Names of Proprietors.	Government revenue of estate.	Amount of arrears for which the estate is to be sold.	REMARKS.
			Rs. A. P.	Rs. A. P	
5021	Chur Kalikapur, Ramsunkerpore, Pergunnah Berdakhad.	Raj Narian Roy ...	721 11 0	98 8 0	
6179	Jowar Juggutchur, Pergunnah Berdakhad	Hur Kishor Audhicari and Kali Bhoirub Roy.	754 8 0	4 6 0	14 annas share of Kali Boirab Roy will be sold on default of payment.

J. PRATT, *Asst. Collr. in charge.*

MYMENSINGH COLLECTOR'S OFFICE, the 17th November 1874.

NOTICE is hereby given, under Sections 6 of Act XI of 1859, that the undermentioned estates, in the district of Dacca, will be put up to public and unreserved sale at the Collector's Office of that district on the 23rd December 1874, for arrears of revenue and other demands which, by the Regulations and Acts in force, are directed to be realized in the same manner as arrears of revenue due on the 28th September 1874.

No. on Towjee.	Names of Mehals and Pergunnahs.	Names of Proprietors.	Government revenue of entire estate.	Government revenue of the share to be sold.	Amount of arrears for which the estate is to be sold.	REMARKS.
			Rs. A. P.	Rs. A. P.	Rs. A. P.	
168	Mehal Hoojooree, Kharija, Pergunnah Rajnagar, Moodafut; Hissa, Kebulram Sein, Chakley, Roypoor; Gour Soonder Rai, auction purchaser.	Manick Chand Bysak, Sonatun Bysak, for himself and guardian of Hurry Mohun and Kisto Chunder Bysak, minors; Syam Chand, Juggonnath, Kristo Doss, Koonjo Behary, Goburdhun, Sadhoo Churn, Gobind Churn Bysak, and Chytun Kisto Bysak.	1,231 9 0	76 15 6¾	9 10 3¼	One anna share of Chytun Kisto Bysak, which was separated under Act XI of 1859, will be sold for arrears of revenue.
519	Mehal Hoojooree, Talook Meer Syed Mahomed, Moodafut, Syed Ali Khan, Hissa, 15a. 10g 2c 2k; proprietor, Syam Chand Bysak, and Hissa 9g. 1c. 1k; proprietor, Manick Chand Bysak.	Syam Chand, Manick Chand Bysak, and Juggunnath, Sonatun, Kisto Dass, Koonjo Behary, Goburdhun, Sadhoo Churn, Gobind Churn Bysak, and Chytun Kisto Bysak.	5,129 9 8½	320 9 7½	62 1 4½	Ditto.

DACCA COLLECTORATE, the 16th November 1874. D. R. LYALL, *Offg Collector.*

Notice

Is hereby given that the land specified in the schedule hereunto annexed, and of which the plan is open to inspection at the Deputy Commissioner's Office, will be sold by public auction at the Deputy Commissioner's Office at 11 o'clock A.M., on the 5th day of March 1875, unless meantime the sale is stopped or postponed in consequence of claims or objections under Act XXIII of 1863 (to provide for the adjudication of claims to waste lands), or owing to any other cause.

For the conditions of sale see the detailed notice copies of which may be obtained on application to the Deputy Commissioner.

A lot of waste land consisting of 122 acres 2 roods, situated in Mouzah Rungamatti, in the District of Sibsagar, and bounded as follows:—

North.—A straight line measuring 420 yards drawn from pillar A to pillar B.

South.—A straight line measuring 380 yards from pillar C to pillar D, the said pillars C and D situated at the distance of full 60 feet from Garhali road.

East.—A straight line measuring 1,480 yards drawn from pillar C to piller B, the said pillar C situated at the distance of 60 feet from Garhali road.

West.—A straight line measuring 1,480 yards from pillar D to pillar A, the said pillar D situated at the distance of 60 feet from Garhali road.

The pillars are marked A, B, C, and D on the survey map filed in the Office of the Deputy Commissioner of Sibsagar.

W. LANCE, *Offg. Dy. Commissioner.*

REVENUE DEPT., DY. COMMR.'S OFFICE, SIBSAGAR, UPPER ASSAM, the 14th October 1874.

Commissioners for making Improvements in the Port of Calcutta.

NOTICE.

UNDER SECTION 69 OF ACT V (B.C.) OF 1870.

THE following Packages, landed at the Jetties from the undermentioned ships, have been removed to the Commissioners' Import Warehouse, where they remain at the risk and expense of the owners. If not cleared within two months from the date stated against each item, they will be sold under Section 72 of the said Act.

Date of removal to Import Warehouse. 1874.	No., Mark, and Description.	Consignees.	Ships.
Dec. 5th ...	1 Case, [T B F] J. H. & Co. ...	Order ...	S. S. Japan.
„ 5th ...	20 Kegs, B ...	Petumber, Pyne & Co.	Ditto.
„ 5th ...	4 Packages, [B C D] ...	Bhaggobutty Churn Dutt & Co.	Ditto.
„ 5th ...	9 Casks, B C D ...	Order ...	Ditto.
„ 5th ...	7 Cases, D P C ...	„ ...	Ditto.
„ 5th ...	1 Case, [D] J. L. & Co. ...	„ ...	Ditto.
„ 5th ...	2 Casks, D. C. S. & Co. ...	„ ...	Ditto.
„ 5th ...	2 Casks, [D R] F. T. B. & Co....	„ ...	Ditto.
„ 5th ...	2 Cases, [92] E D J ...	„ ...	Ditto.
„ 5th ...	6 Cases, [E W B] ...	„ ...	Ditto.
„ 5th ...	1 Case, C [E G] ..	Graham & Co. ...	Ditto.
„ 5th ...	63 Cases, G. T. & Co. ...	Order ...	Ditto.
„ 5th ...	25 Packages, G. M. & Co. ...	„ ...	Ditto.
„ 5th ...	2 Cases, G B R ...	„ ...	Ditto.
„ 5th ...	1 Case, E. A. Hantaleman ...	Addressed ...	Ditto.
„ 5th ...	16 Cases, [J B] ...	Order ...	Ditto.
„ 5th ...	2 Cases, [J. S. & Co., C] ...	Young, Gray & Co. .	Ditto.
„ 5th ...	3 Casks, [5053] J. L. & Co. ...	Order ...	Ditto.
„ 5th ...	1 Case, K. M. & Co. ...	„ ...	Ditto.
„ 5th ..	1 Case, K N C ...	„ ...	Ditto.
„ 5th ...	23 Cases, L. Mullick & Co. ...	„ ...	Ditto.
„ 5th ...	6 Packages, [M C D] ...	„ ...	Ditto.
„ 5th ...	2 Packages, M C D ...	„ ...	Ditto.
„ 5th ...	4 Casks, M L D ...	„ ...	Ditto.
„ 5th ...	1 Clay Pipe, no mark ...	„ ...	Ditto.
„ 5th ...	2 Casks, [P. C. & Co.] ...	„ ...	Ditto.
„ 5th ...	3 Cases, R N P ...	„ ...	Ditto.
„ 5th ...	5 Cases, [157] R. D. & Co., W. H. & Co. ...	„ ...	Ditto.
„ 5th ...	1 Bale, S ...	„ ...	Ditto.
„ 5th ...	1 Case, S. & Co. ...	„ ...	Ditto.
„ 5th ...	5 Cases, Sir Richard Temple, K C S S ...	Addressed ...	Ditto.
„ 5th ...	4 Cases, [5 T M G] A B ...	Order ...	Ditto.
„ 5th ...	4 Casks, [T. P. & Co.] F. T. B. & Co. ...	„ ...	Ditto.
„ 5th ...	3 Cases, [U. S. & Co.] L R C ...	„ ...	Ditto.
„ 5th ...	29 Packages, [180] W C M, W. H. & Co. ...	„ ...	Ditto.
„ 5th ...	10 Casks, [S] D. C. M. & Co. ...	Dabee Chunder Mullick.	Bertram and Rigby.
„ 5th ...	2 Casks, K L D ...	Order ...	Ship Zemindar.
„ 5th ...	2 Casks, [M] F. T. B. & Co. ...	„ ...	Ditto.
„ 5th ...	1 Case, [G. C. M. & Co.] ...	„ ...	Ditto.
„ 5th ...	4 Bundles Round Iron, S in red	P. K. Law & Co. ...	Ditto.
„ 5th ...	1 Bundle Flat Iron ...	Ditto ...	Ditto.
„ 5th ...	1 Sample Parcel, [G S H] ...	P. Duncan & Co. ...	Ditto.
„ 5th ...	A quantity of fire-bricks, no mark	Burn & Co. ...	Ditto.
„ 5th ...	1 Cask, S. Tweedie, Esq. ...	Addressed ...	City of Cambridge.
„ 5th ...	1 Case, H. M. & Co. ...	Order ...	Ditto.
„ 5th ...	1 Case, [H B A] ...	„ ...	Ditto.
„ 5th ...	32 Casks, D W ...	„ ...	S. S. Orion.
„ 4th ...	13 Packages, [152] A. B. & Co...	„ ...	Duke of Sutherland.
„ 4th ...	11 Cases, = 413 = ...	„ ...	Ditto.
„ 4th ...	4 Cases, = 406 = ...	„ ...	Ditto.
„ 4th ...	1 Case, Major G. Austin .	Grindlay & Co. ...	Ditto.
„ 4th ...	3 Cases, [258 C] A. B. & Co. ...	Order ...	Ditto.
„ 4th ...	2 Cases, [132] A. B. & Co. ...	„ ...	Ditto.
„ 4th ...	1 Cask, [123] ...	„ ...	Ditto.

Date of removal to Import Warehouse. 1874.	Number, Mark, and Description.	Consignees.	Ships.
Dec. 4th ...	5 Packages, = 121 = ...	Order ...	Duke of Sutherland.
„ 4th ...	2 Cases, = 286 = ...	„ ...	Ditto.
„ 4th ...	1 Case, = 416 = ...	„ ...	Ditto.
„ 4th ...	1 Case, = 78 = ...	„ ...	Ditto.
„ 4th ...	1 Case, = 417 = ...	„ ...	Ditto.
„ 4th ...	1 Case, = 166 = ...	„ ...	Ditto.
„ 4th ...	1 Case, A E T or no mark ...	„ ...	Ditto.
„ 4th ...	1 Case, [196 A. B. & Co. ...	„ ...	Ditto.
„ 4th ...	1 Case, = 342 = ...	„ ...	Ditto.
„ 4th ..	1 Case, = 314 = ...	„ ...	Ditto.
„ 4th ...	1 Case, = 423 =	„ ...	Ditto.
„ 4th ...	1 Case, Band President, H. M.'s 1st 14th Regiment ...	Addressed ...	Ditto.
„ 4th ...	3 Casks, D C D ...	„ ...	Ditto.
„ 4th ..	6 Casks, [B C D] ...	„ ...	Ditto.
„ 4th ...	2 Casks, B D C ...	„ ...	Ditto.
„ 4th ...	1 Keg, [B V K M] ...	Begg, Dunlop & Co.	Ditto.
„ 4th ...	1 Case, C M A L M, Colombo	Order ...	Ditto.
„ 4th ...	12 Packages, [C. & Co., Meerut] Calcutta ...	Charles & Co. ...	Ditto.
„ 4th ...	2 Cases, [C] D S, Colombo ...	Order ...	Ditto.
„ 4th ...	1 Case, C G N T S ...	Tamvaco & Co. ...	Ditto.
„ 4th ...	2 Cases, W. S. Cresswell ...	Addressed ...	Ditto.
„ 4th ...	1 Case, [C R] P ...	Order ...	Ditto.
„ 4th ...	2 Cases, C C C ...	„ ...	Ditto
„ 4th ...	1 Cask, [258 C] A. B. & Co. ...	„ ...	Ditto.
„ 4th ...	1 Case, [C. & Co., Meerut] ...	Charles & Co. ..	Ditto.
„ 4th ...	2 Casks, D H M ...	Order ...	Ditto.
„ 4th ...	4 Cases, [22] ...	„ ...	Ditto.
„ 4th ...	25 Bottles Quicksilver, [D] or no mark ...	„ ...	Ditto.
„ 4th ...	42 Casks, D. & Co., S ...	„ ...	Ditto.
„ 4th ..	5 Packages [D] C ...	„ ...	Ditto.
„ 4th ...	2 Casks, [D] ...	Begg, Dunlop & Co.	Ditto.
„ 4th ...	1 Case, D N B T L ...	Order ...	Ditto.
„ 4th ...	4 Cases, D. & Co., F ...	„ ...	Ditto.
„ 4th ...	104 Kegs, D, Calcutta ...	Bhuggobutty Churn Dutt ...	Ditto.
„ 4th ...	1 Case, [92] E D J ...	Order ..	Ditto.
„ 4th ...	1 Bale, [F G] H ...	Prankissen, Law & Co.	Ditto.
„ 4th ...	1 Bale, [F Horse] C ...	Graham & Co. ...	Ditto.
„ 4th ...	1 Case, F M R, Colombo ...	Order ...	Ditto.
„ 4th ...	1 Cask, G. F. K. & Co. ...	G. F. Kellner & Co.	Ditto.
„ 4th ...	13 Cases, [G T] or Toorney ...	Grindlay & Co. ...	Ditto.
„ 4th ...	5 Packages, G C S ...	Order ...	Ditto.
„ 4th ...	4 Cases, [G C S] J. H. & Co. ...	„ ...	Ditto.
„ 4th ...	1 Case, G L M ...	„ ...	Ditto.
„ 4th ...	1 Cask, [G D & C] ...	„ ..	Ditto.
„ 4th ...	1 Case, G E H C ...	Great Eastern Hotel Co. ...	Ditto.
„ 4th ...	1 Case, G. E. Hotel Co. ...	Ditto ...	Ditto.
„ 4th ...	1 Case, [G. & Co.] Meerut ...	Order ...	Ditto.
„ 4th ...	20 Kegs, G. M. & Co. ...	„ ...	Ditto.
„ 4th ...	5 Packages, [H B] A. B. & Co....	„ ...	Ditto.
„ 4th ...	6 Cases, [H C H] A. B. & Co.	„ ...	Ditto.
„ 4th ...	18 Cases, [I B] ...	„ ...	Ditto.
„ 4th ...	24 Plates Iron, S A S ..	„ ...	Ditto.
„ 4th ...	3 Plates Iron, H C P ...	Petumber, Pyne & Co.	Ditto.
„ 4th ...	6 Bales, [J N F C] ...	J. Nicol, Fleming & Co.	Ditto.
„ 4th ...	1 Cask, [J R] R ...	Order ...	Ditto.
„ 4th ...	1 Case, E. S. Jenkinson ...	„ ...	Ditto.
„ 4th ...	4 Packages, [J S & Co. C] ...	„ ..	Ditto.
„ 4th ...	1 Case, H. G. Keene, Esq., Agra	Addressed ...	Ditto.
„ 4th ...	1 Case, K. T. & Co. ...	Kerr, Tarruck & Co.	Ditto.
„ 4th ...	31 Bales, [K. T. Co., C] ...	Order ...	Ditto.
„ 4th ...	3 Packages, [L. & Co.] P M ...	„ ...	Ditto.
„ 4th ...	2 Casks, M H G ...	„ ...	Ditto.
„ 4th ...	2 Cases, [6] M. C. & Co. ...	„ ...	Ditto.

Date of removal to Import Warehouse. 1874.	No., Mark, and Description.	Consignees.	Ships.
Dec. 4th ...	5 Cases, Colonel Macpherson ...	J Mackillican & Co.	Duke of Sutherland.
„ 4th ...	3 Cases, Margaret's Hope ...	Order ...	Ditto.
„ 4th ...	1 Bale, [M D] ...	„ ...	Ditto.
„ 4th ...	2 Casks, M L D ...	„ ...	Ditto.
„ 4th ...	2 Cases, [1] M. C. & Co. ...	„ ...	Ditto.
„ 4th ...	2 Cases, [71] M. C. & Co. ...	„ ...	Ditto.
„ 4th ...	1 Case, [8] M. C. & Co. ...	„ ...	Ditto.
„ 4th ...	4 Packages, [N] J. H. & Co. .	„ ...	Ditto.
„ 4th ...	1 Cask, no mark ...	„ ...	Ditto.
„ 4th ...	1 Bale, [N R] ...	„ ...	Ditto.
„ 4th ...	3 Packages, [N] N ...	„ ...	Ditto.
„ 4th ...	1 Case, [N. C. D. & Co.,] F. T. B. & Co. ...	„ ...	Ditto.
„ 4th ...	1 Case, no mark or stores ...	„ ...	Ditto.
„ 4th ...	2 Casks, no mark ...	„ ...	Ditto.
„ 4th ...	1 Case, [N K] ...	„ ...	Ditto.
„ 4th ...	1 Case, [O R D] ...	„ ...	Ditto.
„ 4th ...	2 Packages, P. C. M. & Co. ...	„ ...	Ditto.
„ 4th ...	1 Case, President, Mess, Commandant 4th Battalion Rifle, Umballah ...	Grindlay & Co. ...	Ditto.
„ 4th ...	1 Case, [P S] F. T. B. & Co. ...	Order ..	Ditto.
„ 4th ...	1 Case, [P] K L C ...	„ ...	Ditto.
„ 4th ...	6 Cases, [P] K L C ...	„ ...	Ditto.
„ 4th ...	15 Bales, [R M] C ...	Ralli, Mavrojani .	Ditto.
„ 4th ...	2 Cases, [464] R B ...	Order ...	Ditto.
„ 4th ..	1 Case, [157] R. D. & Co., W. H. & Co. ...	„ ...	Ditto.
„ 4th ...	1 Case, [678] R B ...	K C. Dass & Co. ...	Ditto.
„ 4th ...	3 Cases, R N P ...	Order ...	Ditto.
„ 4th ...	2 Packages, R M G ...	„ ...	Ditto.
„ 4th ...	1 Bale, S H & H T ...	F. Muir & Co. ..	Ditto.
„ 4th ...	10 Packages, [S S K] ...	Order ...	Ditto.
„ 4th ...	1 Casting, [S S K] ...	„ ...	Ditto.
„ 4th ...	8 Packages, [S S V] ...	Hoare, Miller & Co.	Ditto.
„ 4th ...	1 Cask, [S S V] ...	Ditto ...	Ditto.
„ 4th ...	1 Case, Captain E. L. Stehelin, 33rd Madras Infantry ...	Addressed ...	Ditto.
„ 4th ...	1 Case, George Swain ..	„ ...	Ditto.
„ 4th ...	1 Case, Dr. Swain ...	„ ...	Ditto.
„ 4th ...	6 Packages, [S S L] ...	Order ...	Ditto.
„ 4th ...	1 Cask, [S S L] ...	„ ...	Ditto.
„ 4th ...	2 Cases, Mess Secy., 10th Royal Hussars, Muttra ..	F. F. Brooks & Co. ..	Ditto.
„ 4th ...	13 Casks, [S C R] ...	Order ...	Ditto.
„ 4th ...	13 Packages, S. & Co. ...	„ ...	Ditto.
„ 4th ...	1 Case, [T M] ...	„ ...	Ditto.
„ 4th ...	2 Cases, [T B C] C C ...	„ ...	Ditto.
„ 4th ...	3 Packages, [T B C] T B H ...	„ ...	Ditto.
„ 4th ...	1 Package, [T B C] T S ...	„ ...	Ditto.
„ 4th ...	1 Casting, [T B C] C C, care of	Lloyd & Co. ...	Ditto.
„ 4th ...	1 Case, [805] T. T. & Co. ...	Begg, Dunlop & Co...	Ditto.
„ 4th ...	19 Cases, [T B C] B T D ...	Order ...	Ditto.
„ 4th ...	1 Case, [V V S] ...	„ ...	Ditto.
„ 4th ...	1 Case, [U V. S. & Co.] L R C ...	„ ...	Ditto.
„ 4th ...	7 Cases, [W. & Co.] F S C ...	„ ...	Ditto.
„ 4th ...	3 Cases, Wyman & Co. ...	Addressed ...	Ditto.
„ 4th ...	1 Case, W B C Burmah .	„ ...	Ditto.
„ 4th ...	1 Case, [W. N. & Co.] Calcutta	Order ...	Ditto.
„ 4th ...	1 Case, [W &] N S ...	„ ...	Ditto.
„ 4th ...	1 Case, [W D B] R ...	„ ...	Ditto.
„ 4th ...	8 Packages, [X] ...	Ahmutty & Co. ...	Ditto.
„ 4th ...	2 Cases, C C M ...	Order ...	Ditto.
„ 4th ...	1 Case, [Charles & Co., Cawnpore]	Charles & Co. ...	Ditto.
„ 4th ...	1 Case, [296] A. B. & Co. ...	Order ...	Ditto.
„ 4th ...	1 Case, = 413 = ...	„ ...	Ditto.
„ 4th ...	1 Case, [W D B] R ...	„ ...	Ditto.
„ 4th ...	1 Case, Oriental Gas Co. ..	„ ...	Ditto.
„ 4th ...	1 Case, G C S ..	„ ...	Ditto.

CALCUTTA, the 5th December 1874. (459—1) W. DUFF BRUCE, *Vice-Chairman*

Notice.

List of Unclaimed Packages on the Custom House Wharf.

Mark or Number of Packages.	Ships.
300 Quarter Boxes Gunpowder, at Moyapore Magazine, [710] [711]...	Devon.
46 Quarter Boxes Gunpowder, at Moyapore Magazine, [227] [248]...	Ditto.
2 Cases Cartridges, at Moyapore Magazine, Mr. A. Bull ...	Ditto.
200 Quarter Boxes Gunpowder, at Moyapore Magazine, [708] ...	Punjab.
200 Quarter Boxes Gunpowder, at Moyapore Magazine, [709] ...	Ditto.
1 Case, A C, Calcutta ...	Mongolia.
2 Bales, L C M ...	Java.
2 Cakes of Copper, no mark ...	Apelles.
1 Case, A C ...	Genoa.
16 Cases, H G, Calcutta ...	Scotia.
8 Cases, [H] ...	Ditto.
1 Case, H. T. & Co. ...	Khiva.
1 Case, J M R, Calcutta ...	Ditto.
1 Parcel, J. W. Baynes, Esq., Calcutta ...	Ditto.
5 Cases, [P] Calcutta ...	Zambesi.

N.B.—The above will be sold if not cleared within the 19th of December 1874.

1 Parcel, F. Simons, Esq., Executive Engineer, Dinapore ...	El Dorado.
1 Parcel, [Co.] K K D ...	City of Oxford.
1 Parcel, [S] P C ...	St. George.
1 Hogshead, C M ...	City of Manchester.
3 Cases, [D C K] 1-3, Calcutta ...	Sultan.
37 Casks, [H S] Calcutta ...	Navarino.

N.B.—The above will be sold if not cleared within the 28th of December 1874.

T. B. LANE, *Offg. Collector of Customs.*

CALCUTTA CUSTOMS, the 5th December 1874.

Notice.

UNDER orders of the Collector of Customs, Messrs. Mackenzie, Lyall and Co. will sell by public auction, at the Exchange Hall, at 3 P.M., on Monday, the 14th December 1874—

Ex "Surat,"

P. T. and Co., 27648—27731, 84 Cases White Mulls,

taken over under Section 27 of Act VI of 1863.

CALCUTTA CUSTOM HOUSE, the 7th December 1874.

Notice.

FIVE Canoongoes on Rs. 50 a month will shortly be appointed to this province. Persons who have passed the Native Civil Service examination will be preferred. Applications to be addressed to the undersigned.

H. LUTTMAN-JOHNSON, *Secy. to the Chief Commr. of Assam.*

SHILLONG, the 5th November 1874.

Wanted

FOR District Road Works in Rajshahye, a Sub-Surveyor on a salary of Rs. 50 (Rupees fifty) per mensem. Certificates showing a thorough knowledge of surveying with prismatic compass and of levelling necessary.

W. H. D'OYLY, *Chairman,*
District Road Cess Committee, Rajshahye.

The 26th November 1874.

Notice.

Midnapore Canal.

THE canal is reopened for traffic to Panchkoorah for boats drawing not more than 3 feet of water.

MIDNAPORE, 23rd November 1874. JAMES KIMBER, C.E., *Exc. Engr., Cossye Divn.*

Notice.

THE appointment of the Assistant Accountant of this Office, for which an advertisement was put in the *Calcutta Gazette*, has been filled up.

DARJEELING, the 5th December 1874. W. H. PAGE, *Asst. Commissioner.*

LOST CURRENCY NOTES.

THE following Currency Notes of the Government of India, Calcutta Circle, are stated to have been lost, and payment of their value has been claimed by the persons whose names are placed against the numbers; any other person having these Notes in his possession, or claiming a right to them, is warned to communicate at once with the undersigned :—

Notes wholly lost or destroyed.

Register No.	No. of Notes.	Value.	Name of Claimant.
		Rs.	
7325	L/50 28977	100	Bhoobun Mohun Mullick.
	,, 34052	100	
7327	L/54 75785	20	The Deputy Director-General of Post Offices in India.
7328	L/50 28733	100	Doorgadass Roy.
	L/13 36904	50	
7329	L/50 27066	100	Sham Lal Banerjee.
7330	L/34 60030	10	Koilas Chunder Laha.
7331	L/55 19201	20	Denonath Bose.
7339	L/7 54892	20	The Officiating Postmaster-General, Bengal.
7344	L/50 49216	100	G. Alexander.
	,, 49217	100	
	,, 49218	100	
	,, 49219	100	
	L/55 08154	50	
7345	L/37 61470	20	The Offg. Postmaster-General, Bengal.
7351	L/50 10787	100	Kustoormull Ram Gopal.
7362	L/50 33880	50	The Inspector of Police, Serampore.
7373	L/50 55209	100	Messrs. P. P. Schoene, Kilburn and Co.
	,, 75525	100	
7375	L/13 38756	20	The Offg. Postmaster-General, Bengal.
	L/37 61470	20	
	L/58 90240	10	
	,, 28602	10	
	L/18 36430	10	
	L/60 10513	10	
	,, 10919	10	
7379	L/50 44644	100	Messrs. Ahmuty and Co.

Notes partially lost or destroyed.

Register No.	No. of Notes.	Value.	Name of Claimant.
7322	L/16 43678	10	W. Gray.
	L/16 45450	10	
	L/18 96134	10	
7323	L/55 15500	50	C. W. Kinloch.
7324	L/18 92366	20	Messrs. Gistorne and Co.
	L/7 75750	10	
7326	L/65 18537	20	Roma Nath Dhur.
7332	A/94 96328	50	Syed Hossain Shah.
7333	A/58 27195	10	Messrs. James Monteith and Co.
7334	L/3 85396	10	Kally Prosunno Banerjee.
7335	L/76 69998	5	Surendra Nauth Roy.
7337	L/18 55071	20	Burham Dew Narain.
7340	L/55 14207	50	Aunnoda Prosad Chatterjee.
7341	L/18 99725	50	Mudden Mohun Haldar.
7342	L/18 45192	20	A. P. Gasper.
7343	L/50 08293	100	Messrs. King, King and Co.
	,, 08294	100	
7346	L/57 88640	20	Messrs. Bonmally, Naan and Co.
	L/55 10350	20	
	L/15 38649	10	
	L/19 81556	5	
7347	L/15 37890	5	Narain Sing.
	,, 82517	5	
	L/8 76381	5	
	L/18 03796	5	
	L/11 75391	5	
	L/18 37891	5	
	L/4 74985	10	
	,, 74988	10	
	L/11 44466	10	
	L/7 80319	20	
	A/16 32878	20	

Notes partially lost or destroyed.

Register No.	No. of Notes.	Value. Rs.	Name of Claimant.
7348	L/15 95241	5	Chundy Churn Banerjee.
7349	A/18 64603	500	Mohima Chunder Ranha.
	L/45 69549	20	
	A/30 42867	10	
	L/38 54999	10	
7350	L/15 10892	50	Worah Vally Chay Soolamanjee.
7353	L/7 36990	20	Edward Young.
	,, 78872	20	
7354	A/98 93406	10	Sreemunto Paul.
	,, 93405		
7356	L/37 45946	20	Preo Nauth Chukerbutty.
	,, 45947		
7357	L/38 66361	100	Messrs. Pearce, Macrae and Co.
	,, 66362	100	
7358	L/14 80056	20	The Offg. Postmaster-General, N.-W. Provinces, Allahabad.
	L/7 61371	100	
7360	L/45 34175	20	Messrs. Joseph and Co.
	,, 34174		
7361	A/10 67373	500	Russick Lall Dutto.
	L/86 78109	20	
	,, 78107	20	
	L/17 16855	5	
7363	A/88 53988	1,000	Shib Narayan Chittarjee.
	,, 60164	1,000	
7364	L/46 02960	50	Shew Gopal Tewary, Moonshee.
	,, 29681		
7365	L/86 96973	10	John Bignell.
	,, 96983	10	
7367	A/41 31354	10	J. Stephen.
7368	L/7 80513	20	Commolla Canth Dhur.
	L/86 78063	20	
	L/7 91032	5	
	L/15 88628	5	
7369	L/18 15172	10	Nana Sing, for Aughore Nath Banerjee.
7370	L/40 09840	10	Sunnasee Churn Shaw.
	,, 09844		
7371	A/54 74847	20	Debendro Nath Bysack.
	,, 74846		
7372	L/7 30788	100	M. David.
	L/20 35761	100	
	L/34 74762	10	
	,, 35332	10	
	,, 39526	10	
	,, 41849	10	
7377	L/19 90458	10	Messrs. Francis, Harrison, Hathaway, and Co.
	L/40 95060	10	
7378	A/88 60668	1,000	Moll Chund, Hurrek Chund.
	,, 60798	1,000	
7380	L/11 00247	5	Shib Doyal.
7381	L/19 29027	10	Ram Box, Goldsmith.
7382	L/33 57103	10	The Chief Paymaster, E. I. Railway, Calcutta.
7383	L/16 64951	5	Haran Chunder Chatterjee.
	,, 64949		
7384	A/93 35545	10	
	,, 35544		
	L/8 19211	10	
	,, 19210		
	A/86 26240	20	Mool Chund, Hurrek Chund.
	,, 15784		
7385	L/86 91096	10	W. Fyrrell.
	,, 91093		
7386	L/18 67172	20	F. A. Chichester.
	,, 20418	20	
7387	L/88 08634	10	C. T. P. Luxmoore.

L. BERKELEY,
Asst. Commr. of Paper Currency.

PAPER CURRENCY DEPARTMENT,
The 7th December 1874.

Monthly Statement of Traffic passed through the Circular and Eastern Canals from 1st to 30th November 1874.

		Calcutta Canals.			Tolly's Nullah.		
		Ramunghatta.	Chitpore.	Rajah's Khal.	Samookpotta.	Russa.	Khiderpore
Charcoal	Number of boats	.....	134	.....	.....	.....	84
	Maundage by canal measurement	.....	1,06,775	.....	.....	.....	58,425
	" of cargo by estimate	.....	42,455	.....	.....	.....	28,902
Wood Coal	Number of boats	8	2	.....	2	.....	.....
	Maundage by canal measurement	375	675	.....	575	.....	..
	" of cargo by estimate	155	325	.....	275	.....	.....
Piece-Goods, Native Produce	Number of boats	.....	.....	.....	.....	.....	.....
	Maundage by canal measurement	.....	.....	.....	.....	.....	.....
	" of cargo by estimate	.....	.....	.....	.....	.....	.....
Piece-Goods, Imported Fabrics	Number of boats	.....	.....	.....	.....	.....	6
	Maundage by canal measurement	.....	.....	.....	.....	.....	1,050
	" of cargo by estimate	.....	.....	.....	.....	.....	p. bale 46
Hides	Number of boats	19	.....	.....	.....	.....	.....
	Maundage by canal measurement	925	.....	.....	.....	.....	.....
	" of cargo by estimate	p. bale 4,880	.....	.....	.....	.....	.....
Cotton	Number of boats	.....	1	.....	.....	.....	.....
	Maundage by canal measurement	.....	175	.....	.....	.....	.....
	" of cargo by estimate	.....	100	.....	.....	.....	.....
Castor-Seed	Number of boats	.....	.....	.....	.....	.....	.....
	Maundage by canal measurement	.....	.....	.....	.....	.....	.....
	" of cargo by estimate	.....	.....	.....	.....	.....	.....
Castor Oil	Number of boats	.....	.....	.....	.....	.....	.....
	Maundage by canal measurement	.....	.....	.....	.....	.....	.....
	" of cargo by estimate	.....	.....	.....	.....	.....	.....
Indigo	Number of boats	.....	.....	.....	.....	.....	1
	Maundage by canal measurement	.....	.....	.....	.....	.....	275
	" of cargo by estimate	.....	.....	.....	.....	.....	p. chest 21
Jaggery	Number of boats	94	.....	.....	41	.....	11
	Maundage by canal measurement	27,600	.....	.....	8,000	.....	650
	" of cargo by estimate	14,048	.....	.....	4,580	.....	204
Jute	Number of boats	1,022	.....	.....	67	1	.. ..
	Maundage by canal measurement	8,22,750	.....	.....	1,99,050	425	.....
	" of cargo by estimate	p.b. 4,42,700	.....	.....	1,02,110	200	.....
Lime	Number of boats	27	16	.....	.....	.....	.....
	Maundage by canal measurement	41,850	14,700	.....	.....	.....	.....
	" of cargo by estimate	28,860	7,350	.....	.....	.....	.....
Mustard-Seed	Number of boats	35	2	.....	32	.....	8
	Maundage by canal measurement	22,825	275	.....	16,775	.....	2,600
	" of cargo by estimate	3,190	125	.....	7,700	.....	1,310
Mustard-Seed Oil	Number of boats	1	6	.....	.....	.....	.....
	Maundage by canal measurement	925	575	.....	.....	.....	.....
	" of cargo by estimate	200	275	.....	.....	.....	.....
Salt	Number of boats	.....	698	.....	.....	.....	177
	Maundage by canal measurement	.....	4,36,475	.....	.....	.....	1,26,500
	" of cargo by estimate	.....	2,06,790	.....	.....	.....	79,[illegible]
Sugar	Number of boats	26	.....	.....	2	.....	.....
	Maundage by canal measurement	12,425	.....	.....	825	.....	..
	" of cargo by estimate	6,272	.....	.....	165	.....	.....
Tobacco	Number of boats	4	2	.....	2	.....	4
	Maundage by canal measurement	2,600	175	.....	500	.....	375
	" of cargo by estimate	1,375	75	.....	112	.....	144
Linseed	Number of boats	25	.....	.....	5	.....	.....
	Maundage by canal measurement	27,325	.....	.....	12,400	.....	.....
	" of cargo by estimate	15,501	.....	.....	6,684	.....	.....
Paddy	Number of boats	3	.....	.....	76	7	.....
	Maundage by canal measurement	900	.....	.....	18,960	300	.....
	" of cargo by estimate	400	.....	.....	9,595	222	.....
Pulse	Number of boats	24	.....	.....	8	.....	.....
	Maundage by canal measurement	11,100	.....	.....	800	.....	.....
	" of cargo by estimate	6,205	.....	.....	350	.....	.....
Peas	Number of boats	7	.....	.....	11	.....	.....
	Maundage by canal measurement	2,675	.....	.....	2,975	.....	.....
	" of cargo by estimate	1,450	.....	.....	1,460	.....	.....
Rice	Number of boats	203	.....	.....	112	199	1
	Maundage by canal measurement	1,38,350	.....	.....	57,650	5,125	500
	" of cargo by estimate	75,250	.....	.....	25,445	4,583	250
Wheat	Number of boats	2	.....	.....	.....	.....	.....
	Maundage by canal measurement	3,100	.....	.....	.....	.....	.....
	" of cargo by estimate	1,800	.....	.....	.....	.....	.....
Lentil	Number of boats	5	.....	.....	.....	.....	.....
	Maundage by canal measurement	1,775	.....	.....	.....	.....	.....
	" of cargo by estimate	1,200	.....	.....	.....	.....	.....
Grain	Number of boats	10	.....	.....	1	.....	.....
	Maundage by canal measurement	6,775	.....	.....	2,800	.....	.....
	" of cargo by estimate	4,700	.....	.....	1,250	.. ..	964
Sundries	Number of boats	1,810	1,098	94	657	620	1,18,700
	Maundage by canal measurement	3,51,775	2,71,675	3,200	91,525	24,225	.....
	" of cargo by estimate	.....	.....	.. ...	.....	.....	.....
Spices, Peppers	Number of boats	.....	.....	.....	.....	.....	.....
	Maundage by canal measurement	.....	.....	.....	.....	.....	.....
	" of cargo by estimate	.....	.....	.....	.....	.....	.....
Miscellaneous Vegetable Produce	Number of boats	10	17	.....	.....	.....	2
	Maundage by canal measurement	700	3,200	.....	.....	.....	75
	" of cargo by estimate	291	1,600	.....	.....	.....	20
Shell-lac and other Dyes	Number of boats	.....	.....	.. ...	.....	.....	... .
	Maundage by canal measurement	.....	.....	.....	.....	.....	.....
	" of cargo by estimate	.....	... .	.....	.....	.....	.....
Timber	Number of boats	.....	1	... ..	.....	.....	... ..
	Maundage by canal measurement	....	225	.....	.....	.....	.....
	" of cargo by estimate	.....	100	.....	.....	.....	.....
Brass and Brass Work	Number of boats	1	.. ..	.....	.....	.....	.....
	Maundage by canal measurement	50	.....	.....	.....	.....	... .
	" of cargo by estimate	10	.....	.....	.....	.. ...	1
Other Metals	Number of boats	.. .	8	.....	.....	.....	300
	Maundage by canal measurement	. .	2,175	.....	.....	.....	60
	" of cargo by estimate	.....	1,075	.. ..	.....	.....	... ..
Ghee	Number of boats	8	.....	.....	.....	.....	.....
	Maundage by canal measurement	575	.....	.....	.....	.....	.....
	" of cargo by estimate	315	.....	.....	.....	.....	.. ...
Silk and Silk Goods	Number of boats	.....	.....	.....	.....	.....	.. ...
	Maundage by canal measurement	.....	.....	.....	.....	.....	.....
	" of cargo by estimate	.....	.....	.....	.....	.....	.. ...
Cotton Goods	Number of boats	.....	.....	.....	.....	.....	.....
	Maundage by canal measurement	. . ..	... .	.....	.....	.....	.....
	" of cargo by estimate	.. ...	.....	.....	.....	.....	.....
Gunnies	Number of boats	2	.....	.....	.....	.....	.....
	Maundage by canal measurement	1,475	.....	.....	.....	.....	.....
	" of cargo by estimate	1,000	.....	.....	.....	.....	.....
Saltpetre	Number of boats	9	.....	.....	1	.....	... ..
	Maundage by canal measurement	11,600	.....	.....	1,700	.....	.....
	" of cargo by estimate	5,750	... ..	.....	1,000	.....	.....
Horns	Number of boats	.....	.....	.....	.....	.....	.....
	Maundage by canal measurement	.....	.....	.....	.....	.....	.....
	" of cargo by estimate	.....	.....	.....	.....	.....	.....
Firewood	Number of boats	1,877	.....	.....	487	.....	...
	Maundage by canal measurement	6,61,025	.....	.....	1,55,975	.....	.....
	" of cargo by estimate	3,82,165	.....	.....	83,896	.....	18
Fish	Number of boats	665	.....	.....	26	.....	1,900
	Maundage by canal measurement	40,530	.....	.....	2,700	.....	603
	" of cargo by estimate	8,000	.....	.....	1,676	.....	.....
Betel-nut	Number of boats	84	.....	.....	.. ...	.....	... ..
	Maundage by canal measurement	48,350	. .	.....	.....	.....	.. .
	" of cargo by estimate	25,910	..	.....	. . ..	.....	

UMAPPA, Toll Collector's Office, the 3rd December 1874.

J. F. GALIFFE, *Collector and Supervisor, Calcutta Canals.*

Nuddea Rivers.

Weekly Water Report showing the least depth of water in the Bagiruthee, Matabhanga, and Jellinghee Rivers, for the week ending Friday, the 4th December 1874.

Names of Rivers.	Least depth of water.		Remarks.
	Ft.	In.	
BHAGIRUTHEE.			
Entrance below Chourasia	3	0	
Thence to Noorpore Junction, 6 miles	2	0	
" to Jungipore, 9 miles	3	6	
From Jungipore to Berhampore, 47 miles	2	6	
From Berhampore to Cutwa, 50 miles	3	0	
From Cutwa to Nuddea, 46 miles	4	3	
MATABANGAH.			
Entrance from the Ganges	2	3	
Tatarparah	2	6	
From Tatarparah to Hat Bolia	3	0	
From Hat Bolia to Cut No. 1	12	6	
From Cut No. 1 to Boalmaree.	4	6	
From Boalmaree to Alickdeah	4	3	
From Alickdeah to Kissengunge	4	6	
JELLINGHEE.			
Entrance	0	0	Closed.

Height of water on gauge at Berhampore on the 7th December 1874, above zero, 5 feet 1¾ inches.

T. H. WICKES, C.E., *Exe. Engr., Nuddea Rivers Division.*

BERHAMPORE, the 7th December 1874.

Notice.

THE Mofussil rent-roll of Kandgurdi is at present Rs. 12,350-8-6, and the area beeghas 10,037-9-7. The rent-roll is susceptible of considerable extension, as much of the land has been out of cultivation since the famine of 1866.

Kandgurdi is situated close to the rising port of Chandbally on the Byturnee, and will probably become very valuable as the trade of the port increases.

The Kunika estate is settled in perpetuity at a low quit-rent, or *peshkush*, and is therefore an unusually good investment.

JOHN BEAMES, *Collector.*

NOTICE OF SALE UNDER SECTION 249, ACT VIII OF 1859.

To—The Nazir of the Subordinate Judge of Cuttack.

Execution Suit No. 65 of 1874.

Mathura Lall Bhagat, Bhogwan Sahu, uncle and guardian of Haro Narain Sahu, and Baldeb Lall Bhagat, uncle and guardian of Gunga Prosad Bhagat, minors, at present residents of Baloobazar, Town Cuttack ... ... *Plaintiffs,*

Versus

The Collector of Cuttack on the part of Rajah Puddo Nabh Bhunj Bahadoor, Rajah and Zemindar of Killah Kunika, Zillah Cuttack ... ... *Defendant.*

Claim for Rs. 50,212-10-10.

The undermentioned property is to be sold for liquidation of the amount of decree agreeably to the Court's order dated 10th September 1874.

Be it known to all that the said decree-holders filed a list of the undermentioned property on the 3rd July 1874, for recovery of the amount of their decree, and according to their application, notice is hereby given to the public that the rights and interests of the defendant in the undermentioned estate will be sold by public auction in the Court of the Judge of the District of Cuttack, on Tuesday, the 15th December 1874, or 2nd Poos 1282 Umli, at 12 o'clock noon. Intending purchasers should appear in person or by authorized agent in the said Court and at the said hour. Dated the 10th September 1874.

Specification.

Talooka Kandgurdi in Killah Kunika, Toujee No. 3895, the annual Government revenue of which is Rs. 2,382-7-7, and in respect of which the name of the Rajah Defendant is entered in the Collector's rent-roll. The Rajah defendant's rights to and interests in the said estate will be sold.

W. WRIGHT, *Subordinate Judge.*

(458—1)

STATEMENT of Government Promissory Notes enfaced for payment of interest in London, under deduction of amount re-transferred to India, and outstanding in the books of the Bank of Bengal on the 30th November 1874.

PARTICULARS	3½ per cent. loan of 1853-54.	4 PER CENT. LOANS							5 per cent. loan of 1856-57.	4½ PER CENT. LOANS			3½ per cent. loan of 1859-60.	5 PER CENT. DEBENTURES FOR		4 per cent. Bombay Book Debt Loan of 1865.	Total amount.
														10 years.	15 years.		
		of 1824-25.	of 1828-29.	of 1832-33.	of 1835-36	of 1842-43.	of 1854-55.	Transfer of 1865.		of 1870.	of 1871.	of 1872.		Repayable June 1877.	Repayable June 1882.		
Balance of 14th November 1874 ...	55,600	33,172	2,246	15,66,827	33,29,500	1,69,64,100	1,11,15,500	1,26,68,300	1,17,900	37,88,800	2,46,000	3,34,42,800	5,18,18,200	34,56,000	35,29,000	29	14,21,46,175
ADD—																	
Amount enfaced at Madras between 16th and 30th November 1874	...	.....	.....	.....	.....	.....	.....	.....	.....	.....	.....	.....	2,000	.....	.....	...	2,000
Amount enfaced at Bombay between 16th and 30th November 1874	...	.....	.....	.....	.....	7,500	500	23,500	.....	.....	.....	.....	.....	.....	.....	...	31,500
Amount enfaced at Calcutta between 16th and 30th November 1874	...	.....	.....	.....	6,000	3,000	2,000	6,500	.....	.....	.....	38,900	.....	.....	.....	...	58,400
TOTAL ...	55,600	33,172	2,246	15,66,827	33,29,500	1,69,74,600	1,11,18,000	1,27,20,300	1,17,900	37,88,800	2,46,000	3,34,81,700	5,18,18,200	34,56,000	35,29,000	29	14,22,85,075
DEDUCT—																	
Amount written off in the London Registers	...	.....	.....	.....	12,400	41,100	6,500	11,000	.....	6,500	.....	58,000	3,03,000	.....	...	...	4,38,500
Balance on 30th November 1874 ...	55,600	33,172	2,246	15,66,827	33,17,100	1,69,33,500	1,11,11,500	1,27,09,300	1,17,900	37,82,300	2,46,000	3,34,23,700	5,15,15,200	34,56,000	35,29,000	29	14,17,99,575

NOTE.—From 9th June 1867 to 30th Sept. 1874—Enfaced from India 2,035 lakhs, re-transferred from London 1,970 lakhs.
" 1st Oct. 1874 to 15th Oct. " " " 23 " " " 6 "
" 16th " " to 31st " " " " 6 " " " 3 "
" 1st Nov. " to 14th Nov " " " " 12 " " " 9 "
" 15th " " to 30th " " " " 0 " " " 4

	2,076
	1,992
Balance against India	84 lakhs.

	1,992

PUBLIC DEBT OFFICE, BANK OF BENGAL,
Calcutta, the 1st December 1874.

R. HARDIE,
Secretary and Treasurer.

(460—1)

Notice

Is hereby given that in conformity with Section 15 of the Charter Act IV of 1862, a Meeting of the Proprietors of the Bank of Bengal will be held at the Bank, on Monday, the 14th December 1874, at 10 o'clock A.M., to elect two Directors in room of Hon'ble J. R. Bullen-Smith and G. F. Mewburn, Esq, who go out by rotation.

By order of the Directors,
R. HARDIE, *Secretary and Treasurer.*

BANK OF BENGAL, CALCUTTA, 2nd December 1874. (456—1)

Statement of the Affairs of the Bank of Bengal for the week ending 1st December 1874.

LIABILITIES.		Rs.	A.	P.
Proprietors' capital, paid-up		2,20,00,000	0	0
Reserve Fund		16,07,267	7	9
General Treasury Balance at Head Office .	Rs. 1,25,70,335 12 5	2,81,84,406	15	3
General Treasury Balance at Branches ...	„ 1,56,14,071 2 10			
Other Deposits at Head Office and Branches		2,97,93,808	3	9
Bank Post Bills, &c.		2,06,202	4	2
Sundries		7,89,575	10	7
Total ...		8,25,81,260	9	6

ASSETS.		Rs.	A.	P.
Government Securities		1,84,21,706	8	0
Loans on Government Securities, &c., at Head Office and Branches		78,36,244	5	1
Accounts of credit on Government Securities, &c., at Head Office and Branches		33,75,396	4	11
Mercantile Bills discounted at Head Office and Branches		1,75,52,168	4	8
Dead Stock		10,76,801	0	10
Stamps		15,218	1	0
Balances with other banks		7,14,623	9	0
Sundries		32,429	14	1
Bullion		6,89,129	7	7
		4,97,13,717	7	2
Cash and Currency Notes at Head Office	Rs. 1,13,40,572 5 4	3,28,67,543	2	4
Cash and Currency Notes at Branches ...	„ 2,15,26,970 13 0			
Total ...		8,25,81,260	9	6

By order of the Directors,

BANK OF BENGAL, *Calcutta, the 3rd December 1874.*

J. GORDON, *Chief Accountant & Deputy Secretary.*

R. HARDIE, *Secretary and Treasurer.*

(463—1)

The Labor Transport Company, "Limited."

NOTICE.

An Extraordinary General Meeting of the Shareholders of this Company will be held at the Registered Office, No. 13, Clive Street, at the hour of 12 o'clock noon, on Saturday, the 19th day of December 1874, for the purpose of passing a Resolution to alter the Articles of Association of the Company by striking out the word "May" in clauses "16" and "21" of the said Articles, and inserting in such clauses in lieu thereof the word "November," and by striking out the word "March" from clause "22," and inserting in such clause in lieu thereof the word "August."

By order of the Directors,
T. H. BENNERTZ, *Managing Director.*

(462—*f.n.*)

Bowreah Cotton Mills Company, "Limited."

NOTICE OF CALL.

NOTICE is hereby given that a call of Rs. 25 per share on the contributory shares in this Company (being the fourth and last call) has been made, and is to be paid to the undersigned at the Registered Office of the Company, No. 4, Bankshall Street, on Wednesday, the 9th of December 1874.

By order of the Directors,
R. MACALLISTER AND CO., *Secretaries.*

No. 4, BANKSHALL STREET, the 9th November 1874. (431—*f.n.*)

The Bengal Coal Company, "Limited."

THE Half-yearly General Meeting of the Shareholders of the Company will be held at the Registered Office of the Company, No. 27, Dalhousie Square, Calcutta, at 11 o'clock A.M., on Saturday, the 12th December next.

By order of the Directors,
T. M. ROBINSON, *Managing Director.*

CALCUTTA, the 7th November 1874. (429—5)

Notice.

MR. A. KRIEG has been authorized to sign our firm per procuration.

(447—3) GRAF AND BANZIGER.

Calcutta Landing and Shipping Company, "Limited."

NOTICE.

THE Twenty-third Half-yearly Ordinary General Meeting of Shareholders will be held at the Company's Office, 2, Hare Street, on Saturday, 19th December, at noon, for the purpose of receiving the Directors' Report, passing the accounts for the half-year ended 31st October last, declaring a dividend, and transacting any other business which may be brought forward.

By order,

2, HARE STREET, *9th December* 1874. (457—2) GEORGE LOWEN, *Manager.*

Oriental Jute Manufacturing Company, "Limited."

NOTICE OF CALL.

NOTICE is hereby given that a call of twenty rupees per share, on the contributory shares in this Company, has been made, and is to be paid to the undersigned at the Registered Office of the Company, No. 4, Bankshall Street, on Thursday, the 3rd December 1874.

By order of the Directors,

R. MACALLISTER AND CO., *Managing Agents.*

No. 4, BANKSHALL STREET, the 11th November 1874. (434—*f.n.*)

Publications for Sale at the Bengal Secretariat Press.

THE BENGAL ADMINISTRATION REPORT FOR 1872-73, *price*... Rs. 7 8 0

MAP OF BENGAL, 1873, *price*, if taken with the Report ... ... „ 1 0 0

Ditto, separately .. .. „ 2 0 0

Rules for the Sale of Waste Lands, *price* 4 *annas.*

Act VII (B.C.) of 1873 (Labor Districts Emigration), the Government Resolution thereon, and the Rules and Forms under the Act, bound up together in pamphlet form 8 annas per copy, or, including postage .. .. Rs. 0 10 0

Papers Regarding the Tea Industry in Bengal, *price* Rs. 3.

Report on the Cultivation of, and Trade in, Jute in Bengal, and on Indian Fibres available for the Manufacture of Paper, with map. By HEM CHUNDER KERR, Deputy Magistrate on special duty. Price ... ... Rs. 8 0 0

A Report on the District of Jessore: its Antiquities, its History, and its Commerce. (Second Edition, Revised and Corrected). By J. WESTLAND, ESQ., C.S., late Magistrate and Collector of Jessore. Price ... ... Rs. 3 0 0

Selection of Papers regarding the Hill Tracts between Assam and Burmah, and on the Upper Brahmapooter. Price ... ... Rs. 5 0 0

Selections from Divisional and District Annual Administration Reports, 1872-73, with the Government Resolutions on them. Price ... ... Rs. 5 0 0

Progressive Colloquial Exercises in the Lushai Dialect of the Dzo or Kuki Language. With Vocabularies and Popular Tales (notated). By Captain THOMAS HERBERT LEWIN, B.S.C., Deputy Commissioner, Chittagong Hills. Price ... ... Rs. 6 0 0

Selections from the Supplement to the *Calcutta Gazette*, 1871 *to* 1874. Price ... ... Rs. 2 8 0

THE Quarterly Civil List for Bengal, corrected up to the 1st of October 1874. Price Rs. 3, postage 8 ans.

Report on the Effects of Artificial Respiration, Intravenous Injection of Ammonia, and Administration of various Drugs, &c., in Indian and Australian Snake-poisoning; and the Physiological, Chemical, and Microscopical Nature of Snake-Poisons. By the Commission appointed to investigate the subject. Price ... ... Rs. 3 0 0

Apply to E. M. LEWIS, Bengal Secretariat Press, 28, Chowringhee Road, Calcutta.

Rates of Subscription to the Calcutta Gazette

FROM 1st JANUARY 1872.

Payable in advance.

For one year without postage .. .. .. Rs. 15 0 0

Ditto with postage .. .. .. „ 20 0 0

When Postage Stamps are remitted in payment of subscription, half an anna in the rupee should be added for discount.

Central Provinces' Gazetteer.

EDITION OF 1870 in one VOL.

A LIMITED number of the above work, strongly bound in cloth, octavo size, for sale at Rs. 12 per vol., exclusive of postage charge. Apply to—

MESSRS. THACKER, VINING, *Bombay,*

MESSRS. THACKER, SPINK & CO., *Calcutta,* or

SUPDT., CHIEF COMMR.'S OFFICE, *Nagpúr.*

☞ The following books may be had from the Office of Superintendent, Government Printing, No. 8, Hastings Street. No orders can be attended to, unless accompanied by a remittance When postage stamps are forwarded, one anna additional should be sent for every Rupee's worth of stamp for discount in exchanging them for cash. Service labels are not received.

Books required on the public service are only supplied when authorized by the Department under whose orders they are published.

Army List.

The Official Quarterly Army List of H. M.'s Forces in Bengal, to which is appended the Civil Service Gradation List, corrected up to 1st October 1874. *Price Rs. 4; packing and postage, 8 annas.*

Rules for the Qualification, Admission, and Enrolment of Pleaders and Mooktears in Mofussil Courts. *Price 4 annas; by post, 5 annas.*

Rules for Admission of Vakeels in the High Court. *Price 4 annas; by post, 5 annas.*

New authorized edition corrected up to 1st December 1873; royal 8vo., limp covers, with every alternate page blank for entering notes and alterations.

The Civil Pension Code. *Price, Re. 1-4; packing and postage, 4 as.*

The Civil Leave Code. *Price, Re. 1; packing and postage, 3 as.*

The Acting Allowance Code. *Price, As. 8; packing and postage, 2 as.; or*

The Three Codes bound in one vol. *Price, Rs. 2-8; packing and postage 8 as.*

A Report on the Expedition to Western Yunan *viâ* Bhamo. By John Anderson, M.D., Medical Officer and Naturalist to the Expedition. *Price Rs. 8.*

Report of the Commissioners appointed by the Government of India to inquire into the Origin, Nature, &c., of Indian Cattle Plagues. With Appendices, Calcutta, 1871. Fol. pp xxx and 999, with Maps. *Price Rs. 10; packing, 4 annas.*

Selections from Unpublished Records of Government for the years 1748 to 1767 inclusive. Relating mainly to the social condition of Bengal. With a Map of Calcutta in 1784. By the Rev. J. Long, Member of the Government Record Commission. *Price Rs. 5; packing and postage 1 Re. extra.*

Selections from Calcutta Gazettes of the years 1816 to 1823 inclusive, showing the political and social condition of the English in India upwards of fifty years ago. By Hugh David Sandeman, C.S., Accountant-General, Bengal, and Member of the Record Commission. *Volume I, Rs. 3, and Volumes II, III, IV, and V, at Rs. 5 each; packing and postage Re. 1 extra*

Revised (Indian) Army Regulations, Regulations and Orders for the Army of the Bengal Presidency. Published by authority. Royal 8vo., cloth boards. *Price, Rs. 4; packing and postage, Re. 1. Interleaved copy, Rs. 5; packing and postage, Re. 1-12.*

Book of Forms referred to in the above. Foolscap folio, enclosed in stiff covers. *Price, Rs. 2; packing and postage, Re. 1-8.*

Report on the Fresh Water Fish and Fisheries of India and Burma. By Surgeon-Major Francis Day, F.L.S. & F.Z.S., Inspector-General of Fisheries in India. *Price Rs. 2; packing and postage, 10 annas extra.*

Public Works Department Classified List and Distribution Return of Establishment, corrected up to 1st April 1874. *Price Rs. 2; packing and postage, 4 annas.*

The Thanatophidia of India, being a description of the venomous snakes of the Indian Peninsula, with an account of the influence of their poison on life, and a series of experiments. By J. Fayrer, M.D., C.S.I., F.R.S.E., Honorary Physician to the Queen, Surgeon-Major, Her Majesty's Bengal Army, Professor of Surgery and Senior Surgeon in the Calcutta Medical College and its Hospital, Fellow of the University of Calcutta, and late President of the Asiatic Society of Bengal. *Price Rs. 80 per copy; packing and postage, Rs. 2-4.*

The older Statutes in force in India, edited, with Notes and an Index, by Whitley Stokes, Esq. *Price Rs. 5; packing and postage, 3 annas.*

A collection of Statutes relating to India passed between the years 1855 and 1870, both inclusive, being a Supplement to the Law relating to India and the East India Company, fifth edition, edited, with an Index to the Statutes relating to India not expressly repealed in August 1867, by Whitley Stokes, Esq. *Price Rs. 10; packing and postage, 12 annas.*

Vocabulary of Ordnance Stores, for adoption throughout British India: prepared, under the orders of the Government of India, by Ensign J. Tanner, Deputy Assistant Commissary, Bengal Ordnance Department, and rated in the Office of the Examiner of Ordnance Accounts, Fort William. *Price Rs. 6; packing and postage, Re. 1-8 extra.*

The Hymns of the Rig-Veda, in the Samhita and Pada Text, by Professor F. Max Muller, M.A., in two Volumes. *Price Rs. 24; packing and postage, Re. 1-12.*

*** The Rig-Veda, the oldest book of Indian literature, has very properly been made one of the principal class-books for those who study Sanskrit in the schools and colleges in India, and though at present a scholar-like knowlege of the Vedic hymns is in the examinations required of the more advanced students only, yet, as soon as editions, translations, grammars, and dictionaries shall have rendered the study of these ancient documents more accessible, I doubt not that the time will come when no one in India will call himself a Sanskrit scholar who cannot construe the hymns of the ancient Rishis of his country.—*Extract from Preface.*

The Acts of the Government of India from 1854 to date, with Indexes and lists of titles, each separately available.

In Two Vols, foolscap folio.

Correspondence relating to the Famine in Bengal and Behar, from October 1873 to May 1st, 1874. *Price Rs. 2-8 per vol.; packing and postage Re. 1-4 extra per vol.*

CONTENTS:—Vol. I, the principal official correspondence relating to the Famine. Vol. II, Special Narratives and Minutes by the Hon'ble Sir R. Temple, K.C.S.I., Lieutenant-Governor of Bengal.

Report on the production of Tobacco in India, by J. E O'Connor. *Price, Re. 1-8; packing and postage, 8 annas.*

Note on Lac, by J. E. O'Connor. Revised edition. *Price, 8 annas; packing and postage, 3 annas.*

Cultivation of Silk in India—some account of Silk in India, especially of the various attempts to encourage and extend sericulture in that country. Compiled by J. Geoghegan, Under-Secretary to the Government of India, Department of Revenue, Agriculture, and Commerce. Foolscap folio, in stiff cover. *Price Rs. 2; packing and postage 7 annas.*

Vanilla—its cultivation in India. By J. E. O'Connor. *Price 8 annas; postage 1 anna.*

Published by Authority.

Royal 8vo., illustrated with numerous Maps, cloth, lettered.

A Record of the Expeditions undertaken against the North-West Frontier Tribes: compiled from the Military and Political Despatches, Lieutenant-Colonel McGregor's Gazetteer, and other official sources, by Lieutenant-Colonel W. H. Paget, Commandant, 5th Punjab Cavalry. *Price, Rs. 5; packing and postage, Re. 1.*

Office of Superintendent of Government Printing, No. 8, Hastings Street, Calcutta.

New Criminal Procedure Code.

OFFICERS under the Bengal Government, who wish to have copies of the New Criminal Procedure Code *for sale*, are requested to apply to the Superintendent of Government Printing, Calcutta.

For Sale.

AT the Meteorological Office, No. 22, Chowringhee, the following official publications:—

Meteorological Report of 1867	..	..	..	Rs. 0	12 per copy.
Ditto ditto 1868	..	..	..	„ 1	8 „
Ditto ditto 1869	..	..	..	„ 2	4 „
Ditto ditto 1870	..	..	..	„ 2	6 „
Ditto ditto 1871	..	..	..	„ 2	8 „
Ditto ditto 1872	..	..	..	„ 3	0 „
Ditto ditto 1873	..	..	..	„ 3	0 „
Administration Report of 1870-71	..	..	..	„ 0	4 „
Ditto ditto 1871-72	..	..	..	„ 0	4 „
Ditto ditto 1872-73	..	..	..	„ 0	4 „
Ditto ditto 1873-74	..	..	..	„ 0	4 „
A table of the average monthly and annual rainfall at 98 Stations in Northern India	..	..	..	„ 0	4 „

The above are also to be obtained at the same prices at Messrs. Thacker, Spink & Co., No. 5, Government Place.

HENRY F. BLANFORD, *Meteorological Reporter to the Govt. of Bengal.*

CALCUTTA, the 22nd September 1873.

INSOLVENT NOTICES.

Court for the Relief of Insolvent Debtors at Calcutta.

IN the matter of HENRY EDWARD BRADDON, an Insolvent.

On Friday, the 27th day of November last, it was ordered that the Assignee do pay and divide the sum of Rs. 531-13-1 to and amongst all the creditors upon the estate of the said Insolvent as a dividend at the rate of 5 annas per cent. upon such of the debts admitted in the schedule of the said Insolvent, and claims proved, as have been duly substantiated in proportion to their several debts, and upon the other debts admitted in the schedule, when and so soon as such debts, or any of them, shall be duly substantiated upon Affidavit filed in this Court from time to time for directions respecting any debts, or any other matter or thing relating thereto.

A. B. Miller, *Official Assignee.*

IN the matter of LANE MAGNIAC, an Insolvent.

On Friday, the 27th day of November last, it was ordered that the Assignee do pay and divide the sum of Rs. 618-8-7 to and amongst all the creditors upon the estate of the said Insolvent as a dividend at the rate of 7 annas per cent. upon such of the debts admitted in the schedule of the said Insolvent, and claims proved, as have been duly substantiated in proportion to their several debts, and upon the other debts admitted in the schedule, when and so soon as such debts, or any of them, shall be duly substantiated upon Affidavit filed in this Court from time to time for directions respecting any debts, or any other matter or thing relating thereto.

A. B. Miller, *Official Assignee.*

IN the matter of EZEKIEL SALLAY GUBBOY, an Insolvent.

On Friday, the 27th day of November last, it was ordered that the Assignee do pay and divide the sum of Rs. 1,150-0-6 to and amongst all the creditors upon the estate of the said Insolvent as a dividend at the rate of Re. 1 per cent. upon such of the debts admitted in the schedule of the said Insolvent, and claims proved, as have been duly substantiated in proportion to their several debts, and upon the other debts admitted in the schedule, when and so soon as such debts, or any of them, shall be duly substantiated upon Affidavit filed in this Court from time to time for directions respecting any debts, or any other matter or thing relating thereto.

A. B. Miller, *Official Assignee.*

IN the matter of JAMES FRANCIS CORCORAN, an Insolvent.

On Friday, the 27th day of November last, it was ordered that the Assignee do pay and divide the sum of Rs. 570-13-7 to and amongst all the creditors upon the estate of the said Insolvent as a dividend at the rate of Rs. 4 per cent. upon such of the debts admitted in the schedule of the said Insolvent, and claims proved, as have been duly substantiated in proportion to their several debts, and upon the other debts admitted in the schedule, when and so soon as such debts, or any of them, shall be duly substantiated upon Affidavit filed in this Court from time to time for directions respecting any debts, or any other matter or thing relating thereto.

A. B. Miller, *Official Assignee.*

IN the matter of JOHN CAMERON, an Insolvent.

On Friday, the 27th day of November last, it was ordered that the Assignee do pay and divide the sum of Rs. 713-13-3 to and amongst all the creditors upon the estate of the said Insolvent as a dividend at the rate of Rs. 1-10-0 per cent. upon such of the debts admitted in the schedule of the said Insolvent, and claims proved, as have been duly substantiated in proportion to their several debts, and upon the other debts admitted in the schedule, when and so soon as such debts, or any of them, shall be duly substantiated upon Affidavit filed in this Court from time to time for directions respecting any debts, or any other matter or thing relating thereto.

A. B. Miller, *Official Assignee.*

IN the matter of WILLIAM LUCAS, an Insolvent.

On Friday, the 27th day of November last, it was ordered that the Assignee do pay and divide the sum of Rs. 2,482-3-4 to and amongst all the creditors upon the estate of the said Insolvent as a dividend at the rate of Rs. 4 per cent. upon such of the debts admitted in the schedule of the said Insolvent, and claims proved, as have been duly substantiated in proportion to their several debts, and upon the other debts admitted in the schedule, when and so soon as such debts, or any of them, shall be duly substantiated upon Affidavit filed in this Court from time to time for directions respecting any debts, or any other matter or thing relating thereto.

A. B. Miller, *Official Assignee.*

IN the matter of GOBINDDOSS MULLICK, an Insolvent.

On Friday, the 27th day of November last, it was ordered that the Assignee do pay and divide the sum of Rs. 949-1-5 to and amongst all the creditors upon the estate of the said Insolvent as a dividend at the rate of Rs. 2 per cent. upon such of the debts admitted in the schedule of the said Insolvent, and claims proved, as have been duly substantiated in proportion to their several debts, and upon the other debts admitted in the schedule, when and so soon as such debts or any of them, shall be duly substantiated upon Affidavit filed in Court from time to time for directions respecting any debts, or any other matter or thing relating thereto.

A. B. Miller, *Official Assignee.*

IN the matter of JUGGUSSUR LAHA, an Insolvent.

On Friday, the 27th day of November last, it was ordered that the Assignee do pay and divide the sum of Rs. 2,327-4-6 to and amongst all the creditors upon the estate of the said Insolvent as a dividend at the rate of 12 annas per cent. upon such of the debts admitted in

the schedule of the said Insolvent, and claims proved, as have been duly substantiated in proportion to their several debts, and upon the other debts admitted in the schedule, when and so soon as such debts, or any of them, shall be duly substantiated upon Affidavit filed in this Court from time to time for directions respecting any debts, or any other matter or thing relating thereto.

A. B. Miller, *Official Assignee.*

IN the matter of DENONAUTH DAY, an Insolvent.

On Friday, the 27th day of November last, it was ordered that the Assignee do pay and divide the sum of Rs. 5,146-11-3 to and amongst all the creditors upon the estate of the said Insolvent as a dividend at the rate of Rs. 15 per cent. upon such of the debts admitted in the schedule of the said Insolvent, and claims proved, as have been duly substantiated in proportion to their several debts, and upon the other debts admitted in the schedule, when and so soon as such debts, or any of them, shall be duly substantiated upon Affidavit filed in this Court from time to time for directions respecting any debts, or any other matter or thing relating thereto.

A. B. Miller, *Official Assignee.*

IN the matter of GUNGARAM and JESRAJ, Insolvents.

On Friday, the 27th day of November last, it was ordered that the Assignee do pay and divide the sum of Rs. 1,326-8 to and amongst all the creditors upon the estate of the said Insolvents as a dividend at the rate of Rs. 20 per cent upon such of the debts admitted in the schedule of the said Insolvents, and claims proved, as have been duly substantiated in proportion to their several debts, and upon the other debts admitted in the schedule, when and so soon as such debts, or any of them, shall be duly substantiated upon Affidavit filed in this Court from time to time for directions respecting any debts, or any other matter or thing relating thereto.

A. B. Miller, *Official Assignee.*

IN THE MATTER OF NOLITMOHUN DOSS, an Insolvent.

On Friday, the 27th day of November last, it was ordered that the hearing of this matter do stand adjourned until Tuesday, the 2nd day of February next, and that the said Insolvent do then attend to be examined before the said Court.

Trotman, Chatterjee, and Watkins, *Attorneys.*

IN the matter of ROBERT BLACKLOCK LAKE AND WILLIAM HAMMILL, Insolvents.

On Friday, the 27th day of November last, it was ordered that the Assignee do pay and divide the sum of Rs. 3,839-15-10 to and amongst all the creditors upon the estate of the said Insolvents as a dividend at the rate of annas 6 per cent. upon such of the debts admitted in the schedule of the said Insolvents, and claims proved, as have been duly substantiated in proportion to their several debts, and upon the other debts admitted in the schedule, when and so soon as such debts, or any of them, shall be duly substantiated upon Affidavit filed in this Court from time to time for directions respecting any debts, or any other matter or thing relating thereto.

A. B. Miller, *Official Assignee.*

IN the matter of ARTHUR SMITH OWEN, an Insolvent.

On Friday, the 27th day of November last, it was ordered that the Assignee do pay and divide the sum of Rs. 3,958-12-0 to and amongst all the creditors upon the estate of the said Insolvent as a dividend at the rate of 10 annas per cent. upon such of the debts admitted in the schedule of the said Insolvent, and claims proved, as have been duly substantiated in proportion to their several debts, and upon the other debts admitted in the schedule, when and so soon as such debts, or any of them, shall be duly substantiated upon Affidavit filed in this Court from time to time for directions respecting any debts, or any other matter or thing relating thereto.

A. B. Miller, *Official Assignee.*

IN the matter of WILLIAM VICTOR CONES, an Insolvent.

On Friday, the 27th day of November last, it was ordered that the Assignee do pay and divide the sum of Rs. 740 to and amongst all the creditors upon the estate of the said Insolvent as a dividend at the rate of Rs. 12-8 per cent upon such of the debts admitted in the schedule of the said Insolvent, and claims proved, as have been duly substantiated in proportion to their several debts, and upon the other debts admitted in the schedule, when and so soon as such debts, or any of them, shall be duly substantiated upon Affidavit filed in this Court from time to time for directions respecting any debts, or any other matter or thing relating thereto.

A. B. Miller, *Official Assignee.*

IN the matter of NICHOLAS MALCOLM GASPER, an Insolvent.

On Friday, the 27th day of the November last, it was ordered that the Assignee do pay and divide the sum of Rs. 1,755-15-2 to and amongst all the creditors upon the estate of the said Insolvent as a dividend at the rate of Rs. 7 per cent. upon such of the debts admitted in the

schedule of the said Insolvent, and claims proved, as have been duly substantiated in proportion to their several debts, and upon the other debts admitted in the schedule, when and so soon as such debts, or any of them, shall be duly substantiated upon Affidavit filed in this Court from time to time for directions respecting any debts or any other matter or thing relating thereto.

A. B. Miller, *Official Assignee.*

IN the matter of SUMBOO CHUNDER KUR, an Insolvent.

Notice that an application for an *Ad Interim* protection order has been this day made by the said Insolvent, and that such application will be heard and disposed of by the Acting Commissioner of the Insolvent Court on Tuesday, the 15th day of December instant, at the hour of 10 o'clock in the forenoon.

☞ "*Any creditor of the said Insolvent, desirous of opposing such application, must appear before the said Court at the time and place aforesaid.*

Trotman, Chatterjee, and Watkins, *Attorneys.*

Chief Clerk's Office, the 8th day of December 1874.

INSOLVENCY NOTICE.

PUBLIC AUCTION SALE.

At the Official Assignee's Office, No. 3, Old Post Office Street, on Monday, 21st December 1874, *at* 12 *o'clock.*

PURSUANT to an order of the Insolvent Court, made in the matter of Howard Brothers, dated 14th April 1874, the Official Assignee will sell, with the concurrence of the mortgagee, the undermentioned property, viz.—

Lot No. 1.—All those several pieces or parcels of land purchased and leased by Howard Brothers, comprising, more or less, 80 beeghas, in Mouzahs Dunghur, Buthoon, and Buroundha, near and about the Railway Station at Mirzapore.

Lot No. 2.—All that pucka brick-built messuage or dwelling-house with land attached, containing about 4 beeghas 5 biswas and 10 dhoors, in Mouzah Buroundha, in Mirzapore.

Lot No. 3.—All that brick-built messuage or dwelling-house with detached office building, godowns, sheds, workshops, and cotton-screw buildings with cotton presses, and the land or ground attached thereto, containing about 4 acres, near the city of Jubbulpore, in the Central Provinces.

Lot No. 4.—All that messuage or building erected for the purpose of a screw-house, with the land attached thereto, situate in Allahabad and registered No. 15, in the Old Civil Station.

For further particulars and for conditions of sale apply at the Official Assignee's Office.

CALCUTTA, 7th December 1874. (461—1) A. B. MILLER, *Official Assignee.*

Postal Notices.

SEA OVERLAND MAILS.

For	Box closes at	Date.	Per Steamer.
Madras, Ceylon, and intermediate ports ...	7 P.M. ...	9th Dec. 1874	*Assyria.*
Ceylon and the Australian Colonies ...	7 „ ...	9th „ „	*From Bombay.*
Rangoon, Moulmein, and Straits ...	7 „ ...	11th „ „	*Bagdad.*
Chittagong, Akyab, and Kyouk Phyoo ...	7 „ ...	11th „ „	*Madras.*
Ceylon, Straits, Hong-Kong, United States of America, and the Colonies of Queensland and Victoria, *viâ* Torres' Straits. (Letters, &c., for the latter Colony must be specially superscribed.)	7 „ ...	12th „ „	*From Bombay.*
Persian Gulf ...	7 „ ...	15th „ „	*Ditto.*
The Straits and Hong-Kong ...	7 „ ...	16th „ „	*China & Japan.*
Madras and Ceylon ...	7 „ ...	16th „ „	*Peshawur.*

The next Overland Mail, *viâ* Bombay, will close at the General Post Office on Friday, the 11th December 1874.

2. Book-post and pattern packets must be posted on the 10th instant.

N.B.—The Letter-Box will close at 7 P.M. precisely, after which hour Overland letters, fully prepaid, and bearing extra postage stamp of two (2) annas on each cover, will be received up to 7-30 P.M., or bearing an extra postage stamp of four (4) annas on each cover, up to 8 P.M., and after 8 up to 9 P.M., by a Post Office Clerk at the East Indian Railway Station, Armenian Ghât.

CALCUTTA, the 8th December 1874. M. PERCY, *Offg. Post-Master.*

[REGISTERED No. 29.]

No. 50 of 1874.

The Calcutta Gazette.

WEDNESDAY, DECEMBER 16, 1874.

CONTENTS.

	Page
PART I.—Orders and Notifications by the Lt.-Governor of Bengal, the High Court, Government Treasury, &c	1787—1806
PART II.—Advertisements	2475—2559
PART III.—Acts of the Bengal Council	Nil.
PART IV.—Bills of the Bengal Council	Nil.
PART V.—Acts of the Legislative Council of India:—	
The Scheduled Districts Act, 1874	163
The Laws Local Extent Act, 1874	166
PART VI.—Bills of the Legislative Council of India:—	
Probates and Letters of Administration	171
SUPPLEMENT No. 50	3557—3585

PART I.

Orders and Notifications by the Lieut.-Governor of Bengal, the High Court, Government Treasury, &c.

NOTICE.

GENTLEMEN wishing to see the Lieutenant-Governor on business are requested to write to the Private Secretary at Belvedere, stating the object for which an interview is desired.

BELVEDERE,
The 7th December 1874.

C. E. BUCKLAND,
Private Secretary.

ORDERS BY THE LIEUTENANT-GOVERNOR OF BENGAL.

REVENUE AND GENERAL DEPARTMENTS.

No. 3534C.S.

GENERAL.—*The 4th December* 1874.—Mr. William Henry Verner, Joint-Magistrate and Deputy Collector, 24-Pergunnahs, is appointed to take up the land at Hazrah, in Bhowanipore, for a public tank, and is vested with the powers of a Collector under Act X of 1870 for that purpose.

The 10th December 1874.—The services of Major Robert Durie Osborn, Tutor to the Paikpara Wards, are replaced at the disposal of the Government of India, in the Military Department, from the 1st February next.

Surgeon-Major William Henry Hayes, Deputy Commissioner of Singbhoom, is allowed subsidiary leave for a period not exceeding thirty days, from the 3rd December 1874, to enable him to join his appointment on his return from furlough.

Mr. Alfred Wallis Paul, C.S., Acting Assistant Commissioner, on special duty in Tirhoot, is posted to Julpigoree.

The services of Mr. John Knox Wight, B.A., Assistant Magistrate and Collector, Dacca, are placed at the disposal of the Government of India, in the Home Department.

Baboo Gour Das Bysack, Deputy Magistrate and Deputy Collector, Jehanabad, Burdwan, is allowed leave for three weeks, under Section 21, Chapter VI of the Civil Leave Code, in extension of the leave granted to him under orders of the 14th November 1874.

Baboo Shama Churn Chatterjee, Deputy Magistrate and Deputy Collector, Jessore, is allowed leave for two months, under Section 21, Chapter VI of the Civil Leave Code, from the date on which he may be relieved by Baboo Uma Churn Gangooly.

Mr. Charles Campbell Quinu is appointed to be an Assistant Magistrate and Collector in Rajshahye, and to continue to act as a Joint-Magistrate and Deputy Collector of the First Grade.

The 12th December 1874.—Baboo Ramokhoy Chatterjee, Deputy Magistrate and Deputy Collector, on special duty in Tirhoot, is allowed leave for one month, under Section 21, Chapter VI of the Civil Leave Code.

Baboo Kalinath De, Acting Deputy Magistrate and Deputy Collector, Tipperah, is vested with the powers of a Collector under Act X of 1870 for the purpose of acquiring lands in that district.

Baboo Doorga Das Chowdry, Deputy Magistrate and Deputy Collector, Nuddea, is appointed to have temporary charge of the Meherpore Division of that district.

Colonel James Snow Davies, Judicial Commissioner of Chota Nagpore, is allowed leave for two months, under Section 21, Chapter VI of the Civil Leave Code.

Mr. Henry Laurence Oliphant is appointed to act as Judicial Commissioner of Chota Nagpore, during the absence, on leave, of Colonel Davies, or until further orders.

Captain Ninian Lowis is appointed to act as Deputy Commissioner of Lohardugga during the absence, on duty, of Mr. Oliphant, or until further orders.

Lieutenant Leopold James Henry Grey, Assistant Commissioner, Lohardugga, is appointed to act temporarily as manager of the Chota Nagpore Estate in addition to his own duties.

Captain Colin Hubert Garbett is appointed to act, until further orders, as Deputy Commissioner of Manbhoom.

The 14th December 1874.—Baboo Okhoy Coomer Sen, Deputy Magistrate and Deputy Collector, Backergunge, is vested with the powers of a Collector under Act X (B.C.) of 1871 with effect from the 20th November 1874.

Mr. Herbert John Reynolds, B. A., is appointed to act as Secretary to Government in the Revenue Department, during the deputation of the Hon'ble H. L. Dampier, on special duty in the Council of the Lieutenant-Governor for making Laws and Regulations.

Mr. George Toynbee is appointed to act as a Secretary to the Board of Revenue.

The 15th December 1874.—Moulvie Obedullah, Deputy Magistrate and Deputy Collector, in charge of Perozepore, is allowed leave for two months, under Section 21, Chapter VI of the Civil Leave Code, with effect from the date on which he might have availed himself of it in anticipation of sanction.

Baboo Kristo Chunder Roy, Deputy Magistrate and Deputy Collector, Patooakhally, is appointed to have charge of the Perozepore Division of the Backergunge district.

Moulvie Tajumul Ali, Deputy Magistrate and Deputy Collector, Madaripore, is appointed to have charge of the Patooakhally Division of the Backergunge district.

Mr. Joseph Posford is appointed to be an Assistant Magistrate and Collector of Fureedpore, and to have charge of the Madaripore Division of that district. Mr. Posford is vested with the powers of a Collector under Act X (B.C.) of 1871.

Baboo Omullo Churn Mullick, Acting Deputy Magistrate and Deputy Collector, on leave, is transferred to Tipperah.

Mr. James Monro, Judge of Rajshahye, is allowed leave to enable him to appear before the Medical Board at the Presidency preparatory to proceeding on furlough on medical certificate.

Mr. John Berney Worgan is appointed to act as District and Sessions Judge of Rajshahye during the absence, on leave, of Mr. J. Monro, or until further orders.

Mr. George Henry Atkinson, Assistant Magistrate and Collector, Cuttack, is appointed to have charge of the Kendraparah Division of that district.

Mr. Thomas Taylor Allen is appointed to be Joint-Magistrate and Deputy Collector of Bhagulpore from the date on which he made over charge of the Patna Judgeship.

Baboo Soorjo Coomar Sen, Second Grade Sub-Deputy Collector of Bongong, in Nuddea, is promoted to the First Grade, *vice* Mr. T. J. Mendes, who has been permitted to join his substantive appointment as an Inspector of Police in Rajshahye.

Mr. James O'Kinealy is appointed to be Additional Sessions Judge of the Sessions Division of the 24-Pergunnahs, to hold the December Sessions at Alipore.

Mr. William Henry Grimley, B.A., is appointed to the special duty of directing and superintending the examination of candidates for Civil appointments to be held in January 1875 in addition to his own duties.

POLICE.—*The 14th December* 1874.—Mr. James Parsons Sneyd, Acting Assistant Superintendent of Police, on special duty in Dinagepore, is transferred to Chittagong.

Baboo Prosonno Coomar Ghose, Inspector, held charge of the office of District Superintendent of Police, Manbhoom, from the 8th October 1874 to the date on which Mr. Wilcox resumed charge of his duties on his return from special duty in Hazareebagh.

EDUCATION.—*The 12th December* 1874.—The leave of absence for three months granted to Dr. Juggobundho Bose, Teacher of Materia Medica, Sealdah Campbell Medical

School, under orders of the 23rd November 1874, will have retrospective effect from the 1st October last.

OPIUM.—*The 14th December* 1874.—Mr. G. Paterson is appointed to act as an Assistant Sub-Deputy Opium Agent in the Benares Agency, during the absence, on duty, of Mr. J. D. Sayce, or until further orders.

MEDICAL.—*The 8th December* 1874.—Mr. T. F. Peppe, Sub-Deputy Opium Agent, is appointed to be member of the Committee for the management of the Charitable Dispensary at Ranchee.

The 10th December 1874.—Surgeon John Lane Corbett is appointed temporarily to do duty in the Presidency General Hospital.

The 14th December 1874.—Assistant Surgeon Shibram Borah is allowed leave for one year, under Section 9, Supplement F of the Civil Leave Code, in extension of the leave granted to him under orders of the 30th September 1872.

Assistant Surgeon Omesh Chunder Roy, attached to the Monghyr Charitable Dispensary, is allowed leave for three months, under Section 3, Supplement F of the Civil Leave Code.

Assistant Surgeon Omesh Chunder Mitter, a Supernumerary at the Presidency, is appointed to have medical charge of the Monghyr Charitable Dispensary during the absence, on leave, of Assistant Surgeon Omesh Chunder Roy, or until further orders.

Assistant Apothecary John Andrew Kelly, attached to the Presidency General Hospital, is allowed leave for one month, under Section 21, Chapter VI of the Civil Leave Code, with effect from the date on which he availed himself of it in anticipation of sanction.

EMIGRATION.—*The 15th December* 1874.—Mr. W. M. Anderson, Emigration Agent, resumed charge of the Jamaica Emigration Agency, Calcutta, on the 9th December 1874, on his return from leave to Europe.

ERRATA.—*The 10th December* 1874.—At page 38 of the Special Supplement to *Calcutta Gazette* of the 25th November 1874—

For "Ranee" (Surnomai of Cossimbazar) *read* "Moharanee," &c., and *for* "Mussumat" (Sham Mohinee of Dinagepore) *read* "Sreemuttee," &c.

RIVERS THOMPSON,
Secy. to the Govt. of Bengal.

NOTIFICATION.

The 15th December 1874.—Mr. William T. Ryves, Acting Assistant Sub-Deputy Opium Agent of Behar, who was declared, in the notification of the 17th November last, to have passed in Chemistry and Opium Laws, is now declared to have passed in English and Arithmetic.

RIVERS THOMPSON,
Secy. to the Govt. of Bengal.

NOTIFICATION.

The 12th December 1874.—The Lieutenant-Governor is pleased to direct that the subordinates of the Shipping Master of Calcutta, who are now styled the First Deputy Shipping Master and the Second Deputy Shipping Master, should in future be styled Deputy Shipping Master and Assistant Shipping Master.

H. L. DAMPIER,
Secy. to the Govt. of Bengal.

[First Publication.]

NOTIFICATION.

The 10th December 1874.—A plan and estimate of Rs. 30,500, for the erection of a landing stage at Cossipore, having been submitted by the Vice-Chairman to the Commissioners for making Improvements in the Port of Calcutta with his letter No. 2288, dated 27th November 1874, the Lieutenant-Governor has been pleased to sanction the construction of the landing stage under Section 35 of Act V (B.C.) of 1870.

H. L. DAMPIER,
Secy. to the Govt. of Bengal.

[First Publication.]

NOTIFICATION.

The 12th December 1874.—A plan and estimate amounting to Rs. 80,000, for the construction of water-works for watering the jetty enclosures and washing down the paved slope of the inland vessels wharf, having been submitted by the Vice-Chairman to the Commissioners for making Improvements in the Port of Calcutta with his letter No. 1406, dated 18th August 1874, the Lieutenant-Governor is pleased to sanction the project under Section 35, Act V (B.C.) of 1870.

H. L. DAMPIER,
Secy. to the Govt. of Bengal.

[First Publication.]

NOTIFICATION

UNDER SECTION 25 OF THE CHOTA NAGPORE TENURES' ACT (II (B.C.) OF 1869).

The 15th December 1874.—It is hereby notified that the registers of Bhuinhari and other tenures in the villages belonging to the marginally named pergunnahs of the Chota Nagpore estate, Lohardugga district, prepared under the provisions of Section 5 of Act II (B.C.) of 1869, having been finally revised and corrected in accordance with the decisions and orders of the Special Commissioners and the Commissioner of the Division under the aforesaid Act, have been confirmed by the Commissioner of the Division on the 27th November 1874.

Pergunna	Lodhma ...	... 61 villages.
"	Sonpur ...	... 300 "
"	Sutiama ...	... 16 "
"	Baragaian	... 16 "
"	Khookhra, Part I	... 93 "

2. It is further declared, agreeably to the provisions of Section 26 of the aforesaid Act, that the confirmation of the Commissioner of the Division notified above having thus been published, the registers shall be conclusive evidence of all matters recorded therein, and from and after this publication of the confirmation of the register relating to any village, no evidence shall be received that any lands in such village not mentioned in such register are of Bhuinhari or Majhahas tenure.

H. J. REYNOLDS,
Offg. Secy. to the Govt. of Bengal.

[Second Publication.]

NOTIFICATION.

The 28th November 1874.—The following blocks of forests in the Western Dooars are hereby declared to be "reserved forests," under Rule 7, Part II of the Forest Rules of 1871 for the Lower Provinces of Bengal:—

1. A block of land adjoining Muraghat sâl reserve, estimated area = 3,240 acres.

BOUNDARIES.

North.—The Muraghat sâl reserve.
East.—The Ghair Kuta Nuddy.
South.—The Nonai nuddy.
West.—The Kanai and Nonai nuddies.

2. The Buxa plain forest, estimated area = 67,609 acres.

BOUNDARIES.

North.—The boundary of the present "open forest," namely, a demarcated line running along the foot of the Bhutan hills, from the Kala nuddy to the Guddadur nuddy.

East.—First the Guddadur nuddy, as far as the southern boundary of Suniasee Jhar taluka; then a demarcated line skirting the sâl forest to the Cheko nuddy; down that river round the cultivated land, so as to exclude the latter, following again the outskirts of the sâl forest to the Guddadur; down the Guddadur for some distance; then following the outskirts of the sâl forest again, round the cultivation of Thelehangpara, so as to exclude the latter.

South.—The boundary of the present "open forest," namely first, the Balla nuddy from its junction with the Cheko nuddy upwards; then a demarcated line along the southern boundary of Banmalee and Oodlagooree talukas to the Poro nuddy.

West.—The Kala nuddy, from the northern boundary to its junction with the Gurm nuddy; then the western edge of the khair and sissu forests to the Norok nuddy; down the Norok nuddy, then a demarcated line running in a westerly direction from the Norok nuddy to the cultivation of Dhum; round this cultivation, so as to exclude it; then along the edge of the sâl forest in a northerly, and then westerly direction to the Nimati nuddy down the latter; then following the outskirts of the sâl forest to the Barmini nuddy, down the latter to the Poro nuddy, and then the Poro nuddy to the southern boundary.

The Buxa plain forest, as above reserved, will contain the following two enclosures:—

(1) Rajabatkana,
(2) Minagaon;

and as to these the following arrangements will be made:—

A block of 20 acres will be marked off for the use of each of these two villages. The sâl trees within the areas thus marked off will be removed by the Forest Department if required. The inhabitants will be entitled to collect such dry sticks and minor forest produce, except of sâl, toon, and India-rubber, as may be required for their domestic purposes from the forest, within a radius of one-fourth of a mile around their villages; the area thus defined will be marked off. They will also be allowed to graze their cattle within the same tract. No family will be allowed to take up its residence in these villages without the permission of the Conservator of Forests. The villages will be removed outside the forest at any time that the Government may consider it necessary to do so.

H. L. DAMPIER,
Secy. to the Govt. of Bengal.

[Second Publication.]

NOTIFICATION.

The 1st December 1874.—In the notification dated 7th October 1874, regarding the re-arrangement of the Moonsiffee Jurisdictions in the district of Moorshedabad, published at page 1580 of the *Calcutta Gazette* of the 14th October 1874, insert the words "with ordinarily five Moonsiffs" after the words "four Moonsiffees" in line 4, and under "1 Berhampore" in the side column insert the words "with two Moonsiffs."

H. L. DAMPIER,
Secy. to the Govt. of Bengal.

[Second Publication.]

NOTIFICATION.

The 5th December 1874.—Under the provisions of Section 83, Act V (B.C.) of 1870 (an Act for making improvements in the Port of Calcutta), the following additional bye-law for the landing and delivery of goods at the jetties, as proposed by the Commissioners, is published for general information :—

BYE-LAW No. 1A.

The Master of every vessel lying alongside any of the Commissioners' jetties shall provide at least one gangway plank not less than 2 feet 6 inches wide, and of sufficient length, thickness, and strength, to form a convenient communication between the jetty and the gangway of the vessel, and such gangway plank shall be properly and securely placed between the gangway of the vessel and the jetty during the whole time the vessel remains alongside the jetty.

H. L. DAMPIER,
Secy. to the Govt. of Bengal.

[Third Publication.]

NOTIFICATION.

The 20th November 1874.—The following arrangements of storm signals for the approaches to the Port of Calcutta, as well as within the port, are published for general information in supersession of this Government Marine Resolution dated 12th April 1873, which was published in the *Calcutta Gazette* of the 23rd idem.

I.—Signals for the approaches to the Port of Calcutta.

When there is bad weather in the Bay of Bengal, the following signals will be hoisted at the Flag-staff near the Light-house on Saugor Island; at Mud Point; and at the Flag-staff, Diamond Harbour, near the Telegraph Station; on receipt of instructions telegraphed from the Meteorological Office, Calcutta :—

During Day.

Name.	Shape.	Signification.
Bad weather signal.		A single cone indicates that bad weather (such as usually precedes, but is not always followed by a cyclone) is probably prevalent in the Bay.
Warning signal.		A black double cone indicates that the passage of a cyclone is probable, as a cyclonic vortex is believed to have been formed in the Bay. When this signal is up, pilots will not put to sea, unless in their judgment the local weather symptoms are such that this course is not imprudent; and unless the master, concurring in this opinion, distinctly takes upon himself the responsibility of going to sea, and gives the pilot a writing to that effect.
Danger signal.		A black drum indicates that a cyclone is probably approaching. When this signal is hoisted, masters or pilots in charge of vessels are forbidden to put to sea from Saugor, or proceed down from Diamond Harbour, and should make their vessels as snug and secure as possible.

At Night.

Bad weather signal.  Two lights in a vertical line. Cyclonic disturbance in the Bay.

Warning signal. 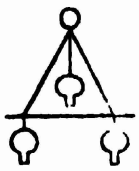 Three lights in a triangle. Cyclone probable.

Danger signal. 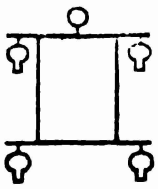 Four lights in a square. Cyclone approaching.

The following rules for the guidance of running pilots are also published for general information :—

Rules 28 *A and* 28 *B of the Rules for the Guidance of Running Pilots.*

Rule 28 *A.*—When the warning signal, as described in the notification of the 20th November 1874, is hoisted on the Flag-staff at Saugor Island near the Light-house, or at Mud Point, officers in pilotage charge of vessels will not put to sea, unless in their judgment the local weather symptoms are such that this course is not imprudent; and unless the master, concurring in this opinion, distinctly takes upon himself the responsibility of going to sea, and gives the pilot a writing to that effect.

Rule 28 *B.*—When the danger signal, as described in the notification of the 20th November 1874, is hoisted on the Flag-staff at Saugor Island near the Light-house, or at Mud Point, officers in pilotage charge of vessels shall not put to sea, but should make the vessels under their charge as snug and secure as possible; nor should they proceed below Diamond Harbour when a black drum is hoisted at the Flag-staff at that Station.

II.—Signals for the Port of Calcutta.

The following storm signals only are to be used within the limits of the Port of Calcutta, and are to be hoisted on the yard-arm of the Flag-staff near the Government Dockyard, Kidderpore, and on the yard-arm of the Flag-staff on the roof of the Sailors' Home, on the receipt of instructions from the Meteorological Office :—

During Day.

Name.	Shape.	Signification.
Warning signal.	*Double cone.*	Cyclone probable.
Danger signal.	*Drum.*	Cyclone approaching.

At Night.

Warning signal.	*Three lights in a triangle.*	Cyclone probable.
Danger signal.	*Four lights in a square.*	Cyclone approaching.

H. L. DAMPIER,
Secy. to the Govt. of Bengal.

[Third Publication.]

ROAD CESS NOTIFICATION.

FUREEDPORE DISTRICT.

The 30th November 1874.—It is notified, under Section 75 of Act X (B.C.) of 1871 (The District Road Cess Act), that the Road Cess Committee of Fureedpore have, under Section 74 of the Act, determined to levy the cesses under that Act for the cess year beginning on the 1st of October 1874 at the following rates, being the maximum rates, and the said rates are published accordingly:—

I. Six pie, or two pice, on every rupee of the annual value of lands under Part II of the Act.

II. The following rates on non-agricultural houses and shops estimated to be of the present value of—

				Yearly Cess. Rs.	A.	P.
Not less than Rs.	100,	but less than Rs.	500	... 1	0	0
"	500,	"	1,000	... 3	0	0
"	1,000,	"	2,000	... 4	8	0

Not less than Rs. 2,000 and upwards, Rs. 3 for every Rs. 1,000 or part thereof of the estimated present value.

Shops and buildings used for purposes of trade, whose estimated present value is more than Rs 25 and less than Rs. 100, to pay a yearly tax of one rupee.

H. L. DAMPIER,
Secy. to the Govt. of Bengal.

[First Publication.]

DECLARATION.

The 9th December 1874.—Whereas it appears to the Lieutenant-Governor of Bengal that land is required to be taken up by Government at the public expense for a public purpose, viz. for a road starting from Mudhepoorah to Shahpore, it is hereby declared that for the above purpose a strip of land running generally from north to south and north-east to south-west, passing through the villages of Mudhepoorah, Birkhi, Soniahi, Luchmeerampore, Chukla Sripore, Khapytee, Moorwalah. Charoonda, Chumrah, Sahorea. Sillef, Tingra, Karyha, Kuchra, Soohut, Bhooktia, Doomra, and Shahpore, &c., zillah Bhagulpore, and measuring, more or less, 15 miles in length and 45 feet in breadth = 249 standard beeghas, equivalent to 94¼ local beeghas, more or less, is required.

This declaration is made, under the provisions of Section 6, Act X of 1870, to all whom it may concern.

G. TOYNBEE,
for Offg. Secy. to the Govt. of Bengal.

[Third Publication.]

DECLARATION.

The 30th November 1874.—Whereas it appears to the Lieutenant-Governor of Bengal that land is required to be taken up by Government at the public expense for a public purpose, namely for a brick-field for the Northern Bengal State Railway, in the village of Balooghata, pergunnah Apail, station Panchbibee, district Bogra, it is hereby declared that for the above purpose a piece of land measuring, more or less, 8*b.* 6*c.* 10*ch.* 13*g.*, standard measurement, bounded on all sides by lands of the village of Balooghata. and situate 200 feet to the west of the line of railway, is required within that village.

This declaration is made under the provisions of Section 6 of Act X of 1870 to all whom it may concern.

G. TOYNBEE,
for Offg. Secy. to the Govt of Bengal.

[Third Publication.]

DECLARATION.

The 30th November 1874.—Whereas it appears to the Lieutenant-Governor of Bengal that land is required to be taken up by Government at the public expense for a public purpose, viz. for the construction of a road in continuation of the Calcutta Strand Bank road, and of wharves on the east bank of the river Hooghly, it is hereby declared that for the above purpose a strip of land is required bounded as follows:—

On the south by Permit Ghât, situate in the town of Calcutta; on the north by the land situate in the 24-Pergunnahs, and lately purchased by Government from Jebun Nessa Begum and others; on the west by the river Hooghly; and on the east by a line running parallel to the river Hooghly, and, more or less, 100 feet from high water-mark.

This declaration is made under the provisions of Section 6 of Act X of 1870 to all whom it may concern.

H. L. DAMPIER,
Secy. to the Govt. of Bengal.

[Third Publication.]

DECLARATION.

The 1st December 1874.—Whereas it appears to the Lieutenant-Governor of Bengal that land is required to be taken by Government at the public expense for a public purpose, viz. for the circuit-house in the village of Manaharpore, pergunnah Meharkool, zillah Tipperah, it is hereby declared that for the above purpose a piece of land measuring, more or less, 11 beeghas 4 cottahs 14 gundas and 1 cowri, bounded on the north and west by the public road; on the east by a drain, which separates it from the Rajah of Tipperah's lands; and on the south by a tank and the Rajah's lands, is required within the aforesaid village of Manaharpore.

This declaration is made, under the provisions of Section 6 of Act X of 1870, to all whom it may concern.

Whereas it appears to the Lieutenant-Governor of Bengal that land is required to be taken by Government at the public expense for a public purpose, viz. for the Magistrate and Collector's cutcherry and other Government offices in the village of Chhotora, pergunnah Meharkool, zillah Tipperah, it is hereby declared that for the above purpose a piece of land measuring, more or less, 9 beeghas 9 gundas and 1 cowri of standard measurement, bounded on the north and west by the public road; on the south by a road, and a drain which separates it from the Tipperah Rajah's land; and on the east by a tank and a line which is in continuation of the western edge of the tank towards the public road on the north, and which line separates it from the Rajah's land, is required within the aforesaid village of Chhotora.

This declaration is made, under the provisions of Section 6 of Act X of 1870, to all whom it may concern.

Whereas it appears to the Lieutenant-Governor of Bengal that land is required to be taken by Government at the public expense for a public purpose, viz. for the treasury guard in the village of Chhotora, pergunnah Meharkool, zillah Tipperah, it is hereby declared that for the above purpose a piece of land measuring, more or less, 4 cottahs 11 gundas and 3 cowries of standard measurement, bounded on the north, east, and south by the public road, and on the west by a line drawn from the south-east corner of the jail ditch to a bot-tree, and thence to the most convexing point of the public road on the south, is required within the aforesaid village of Chhotora.

This declaration is made, under the provisions of Section 6 of Act X of 1870, to all whom it may concern.

Whereas it appears to the Lieutenant-Governor of Bengal that land is required to be taken by Government at the public expense for a public purpose, viz. for the offices of the District Superintendent of Police, the Sub-Registrar, and the Municipal Office in the village of Chhotora, pergunnah Meharkool, zillah Tipperah, it is hereby declared that for the above purpose a piece of land measuring, more or less, 3 beeghas 3 cottahs 14 gundas and 1 cowri of standard measurement, bounded on the south and west by the public road; on the east by a drain, which separates it from Mr. A. Courjon's lands; and on the north by a tank and a line of trees from the south-east corner of the tank to the drain on the east, which line separates it from a piece of land of which Government is the proprietor, is required within the aforesaid village of Chhotora.

This declaration is made, under the provisions of Section 6 of Act X of 1870, to all whom it may concern.

Whereas it appears to the Lieutenant-Governor of Bengal that land is required to be taken by Government at the public expense for a public purpose, viz. for the burial ground in the village of Chhotora, pergunnah Meharkool, zillah Tipperah, it is hereby declared that for the above purpose a piece of land measuring, more or less, 17 cottahs and 14 gundas of standard measurement, bounded on the north by the public road, and on the east, south, and west by the outer edges of the pucca walls, is required within the aforesaid village of Chhotora.

This declaration is made under the provisions of Section 6 of Act X of 1870 to all whom it may concern.

H. L. DAMPIER,
Secy. to the Govt. of Bengal.

The following orders, issued by the Government of India, in the Home Department, are republished for general information :—

No. 922.—*Fort William, the 9th December* 1874.—*Notifications.—Establishments.*—Mr. F. H. Harding, of Her Majesty's Bengal Civil Service, reported his arrival at Calcutta to the Government of Bengal on the 24th ultimo.

No. 924.—Mr. D. Norton, of Her Majesty's Bengal Civil Service, reported his arrival at Calcutta to the Government of Bengal on the 24th ultimo.

No. 929.—*the 11th December* 1874.—Mr. Harry Lee, of Her Majesty's Bengal Civil Service, reported his arrival at Calcutta to the Government of Bengal on the 25th ultimo.

The following order, issued by the Government of India, in the Department of Revenue, Agriculture, and Commerce, is republished for general information :—

No. 2769.—*Fort William, the 11th December* 1874.—*Notification.—Agriculture, Horticulture, and Famine.*—It is hereby notified for public information that as relief operations in Bengal have now practically closed, no further grants from the Relief Fund will be made by the Central Executive Committee, and they do not desire to receive further subscriptions.

The following orders, issued by the Government of India, in the Financial Department, are republished for general information :—

No. 6991.—*Fort William, the 8th December* 1871.—*Notifications.—Accounts.*—The following Resolution is published for general information :—

RESOLUTION.—A question has arisen as to the course which should be taken, with reference to the provisions of section 10 of the "Government Savings Bank Act, 1873," by Secretaries to Government and District Savings Banks in dealing with applications from parents for the payment to them of deposits made by them or by persons other than the minors on behalf of their minor children.

2. The Governor-General in Council observes that the word "guardian" in section 10 of the Act referred to means, or at any rate includes, a natural guardian, that is, the father or, at his death, the mother of a minor child; and is pleased to direct that Secretaries of Government and District Savings Banks should be instructed to pay to the father of a minor, or, where the father is not living, to the mother, any deposit made on behalf of a minor child by any person other than the minor himself, if the money is required for the use of the minor.

ORDERED, that the foregoing Resolution be communicated to the Governments of Madras and Bombay for information and further orders; to the Comptroller-General, and the Accountants-General, Madras and Bombay, for information; and to the Secretary and Treasurer, Bank of Bengal, for information and guidance.

No. 7091.—*The 11th December* 1874.—*Pensions and Gratuities.*—The Governor-General in Council directs that the following section be added to Supplement A to the Civil Pension Code :—

Section 9.—A native member of the covenanted civil service who, under the rules of the civil fund of the service of the presidency to which he belongs, is precluded from subscribing to the fund for pensions to his widow and children, may be allowed to pay to Government subscriptions calculated at the same rates and under the same rules as are applicable to his European colleagues appointed to the service under the same conditions as himself. In consideration of such payments, every such member and his family shall be allowed by Government the same benefits that are enjoyed by subscribers to the Bengal Civil Fund and their families. Provided always that subscriptions shall not be received on behalf of a wife married in the lifetime of another wife or on behalf of a child born of a wife married in the lifetime of another wife, and that such wife and child shall not receive any allowance from Government.

The following orders, issued by the Government of India, in the Military Department, are republished for general information :—

No. 1159.—*Fort William, the 9th December* 1874.—Her Majesty has been pleased to appoint the undermentioned gentlemen to be Surgeons in Her Majesty's Indian Military Forces at the Presidency of Bengal. They are accordingly admitted into the service :—

Medical Department.

Surgeon Charles James Hislop Warden,—date of arrival at Bombay, 26th November 1874.

Surgeon John Catchick Shircore,—date of arrival at Bombay, 13th November 1874.

Surgeon John Lane Corbett,—date of arrival at Bombay, 26th November 1874.

No. 1160.—The undermentioned Officers have reported their return from England :—

* * * * * *

Surgeon Major W. H. Hayes, of the Medical Department, Deputy Commissioner, Bengal,—date of arrival at Bombay, 28th November 1874.

* * * * * *

RIVERS THOMPSON,
Secy. to the Govt. of Bengal.

JUDICIAL DEPARTMENT.

No. 3535C.S.

The 8th December 1874.—Mr. Frederick John Rosslewin Walker, Deputy Magistrate and Deputy Collector, Purneah, who will cease to exercise the powers of a Magistrate of the First Class, is vested with the powers of a Magistrate of the Second Class.

The 11th December 1874.—Mr. Robert Mason Towers, C.S., is appointed to be Judge of the Courts of Small Causes at Bhagulpore and Monghyr. Mr. Towers is vested with the powers of a Subordinate Judge in the district of Bhagulpore, under Section 51, Act XI of 1865, and Section 30, Act VI of 1871.

Mr. William Henry Ryland is appointed to act, until further orders, as Judge of the Court of Small Causes at Sealdah, in the First Grade.

The 12th December 1874.—Mr. John Rowland, Acting Extra Assistant Commissioner, Sonthal Pergunnahs, is vested with the powers of a Magistrate of the Second Class.

The 14th December 1874.—Baboo Girindro Nath Chuckerbutty is appointed to act as Moonsif of Khoolna, in Jessore, during the absence, on duty, of Baboo Bhoobun Chunder Mookerjee, or until further orders. This cancels the orders of the 5th instant, appointing Baboo Kristo Das Dey to act as Moonsif of Khoolna.

The 15th December 1874.—Baboo Dwarkanath Bhuttacharjee, Extra Moonsif of Patna, is appointed to be a Moonsif of the Third Grade, and to be Moonsif of Mozufferpore, in Tirhoot, *vice* Baboo Ram Pershad, who has been appointed to a Subordinate Judgeship.

Baboo Soodungso Bhooshun Roy, B.L., is appointed to be Extra Moonsif of Patna, *vice* Baboo Dwarkanath Bhuttacharjee, promoted to be a permanent Moonsif.

Baboo Gopal Chunder Chuckerbutty, M.A. and B.L., is appointed to be Extra Moonsif of Borobaree, in Rungpore.

Mr James Fortescue Harrison, Deputy Magistrate and Deputy Collector, in charge of the Sasseram Division of the Shahabad District, is vested with the powers of a Magistrate of the First Class, and with powers to try summarily the offences mentioned in Section 222 of the Criminal Procedure Code with effect from the date on which he joined the Sub-Division.

RIVERS THOMPSON,
Secy. to the Govt. of Bengal.

[First Publication.]

NOTIFICATION.

The 12th December 1874.—In modification of the notification dated the 17th March 1869 published in the *Calcutta Gazette* of the 24th March 1869, page 635, extending the provisions of Act VI (B.C.) of 1868 to the town of Kalinga, in the district of 24-Pergunnahs, it is hereby notified that from and after the 1st January 1875 this town shall be designated Baduria, and its boundaries, for the purposes of the Act, shall be as declared below, viz.—

Block No. 1, comprising the villages of Magurkhally, Rudropore, Audermanick, and Baduria, is bounded on the

North—By the southern boundaries of the villages of Simulia and Jasaikati, and the Kalinga *Baor*.

East—By the Kalinga *Baor* and the river Ichamutee.

South—By the northern boundaries of the villages of Arsoleah, Goordaha, and Naturia.

West—By the eastern boundaries of the villages of Narainpore and Goordaha.

Block No. 2, comprising the villages of Pura and Kaorgatchi, is bounded on the

North—By the river Ichamutee.

East—By the western boundary of the village of Belgurya.

South—By the northern boundaries of the villages of Dukhindeya and Fatullapore.

West—By the eastern boundary of the village of Lokenathpore and the river Ichamutee.

Block No. 3, comprising the villages of Taragunea and Magruti, comprised in mouzah Gunpore, is bounded on the

North—By the river Ichamutee.

East—By the river Ichamutee.

South—By the northern boundaries of the villages of Sreerampore and Surporazpore, and the river Ichamutee.

West—By the eastern boundaries of the villages of Rajnuggur, Mohespore, Bishenpore, Khamarpara, and U'tter Deara.

Block No. 4, comprising the village of Arbalia, is bounded on the

North—By the southern boundaries of the villages of Rughunathpore and Arsoleah.

East—By the western boundaries of the villages of U'tter Deara, Khamarpara and Hoossinpore.

South—By the northern boundary of the village of Sreekissenpore.

West—By the eastern boundaries of the villages of Dhankoonya, Nuddea, and Goounna.

It is also notified that from the 1st January 1875 the operations under Act VI (B.C.) of 1868 will cease to have effect in the villages of Kalinga, Simulia, and Jasaikati, formerly included in the Kalinga town.

RIVERS THOMPSON,
Secy. to the Govt. of Bengal.

[First Publication.]

NOTIFICATION.

The 15th December 1874.—The following correction is made in the Government Notification of the 28th November 1874 :—

For the town Patoole, read *Patrole.*

RIVERS THOMPSON,
Secy. to the Govt. of Bengal.

[Second Publication.]

NOTIFICATION.

The 4th December 1874.—It is hereby notified that, under the provisions of Section 3, Regulation VI of 1819, the Lieutenant-Governor has been pleased to sanction the establishment of a public ferry on the line of road between Taltulla and the head-quarters of the Moonsheegunge sub-division, where it crosses the Rikabi Bazar khall on the Dhullessary river, in the district of Dacca.

RIVERS THOMPSON,
Secy. to the Govt. of Bengal.

[Third Publication.]

NOTIFICATION.

The 1st December 1874.—Under Sections 2 and 5 of Act VI (B.C.) of 1868 (The District Towns' Act), it is hereby notified that from the 1st April 1875 the provisions of the Act shall be in force in the towns of Jhalokati and Nalchitti, in the district of Backergunge, within the limits specified below :—

Town of Jhalokati.

Bounded on the north by the villages of Chandkhali and Jhalokati; on the east by the Gumdham Khal; on the south by the Mohadipur river, and on the west by the village of Kefailnagar.

Town of Nalchitti.

Bounded on the north by the Nalchitti river; on the east by the lands of Khoja Khali village; on the south by the village of Nandikhali, and on the west by the police station of Nalchitti.

Under Section 21 of the Act it is hereby declared that the estimates to be prepared for the towns under Sections 14 and 15 of the Act shall be prepared as soon as possible after the 31st day of December 1874, and that the assessment to be made under the provisions of the Act shall in these towns first take effect from the 1st April 1875.

Under Section 41 the Magistrate of the district is appointed to be a permanent member and Chairman of the town committee of the towns.

RIVERS THOMPSON,
Secy. to the Govt. of Bengal.

[Third Publication.]

NOTIFICATION.

The 28th November 1874.—Under Section 3 of Regulation I of 1872 (Sonthal Pergunnahs' Settlement Regulation), the Lieutenant-Governor is pleased to declare that Section 34 of Act V of 1861 shall have force and effect in the Sonthal Pergunnahs, and to direct that its provisions be enforced in the towns named below :—

Deoghur.	Modhupore.
Rohinee.	Patcole.
Keron.	

RIVERS THOMPSON,
Secy. to the Govt. of Bengal.

[Third Publication.]

NOTIFICATION.

The 25th November 1874.—Under the provisions of Section 1 of Act IV (B.C.) of 1873, the Lieutenant-Governor is pleased to direct that from 1st of January 1875 all births and all deaths occurring within the limits of the town of Naraingunge, in the district of Dacca, shall be registered.

For the purposes of this Act, the boundaries of the said town of Naraingunge shall be the same as those specified in the Government Notification dated the 3rd March 1869, published in the *Calcutta Gazette* of the 10th idem, for the purposes of Act VI (B C) of 1868.

From and after 1st January 1875 the whole of Act IV (B.C.) of 1873 shall apply to the entire area above defined.

RIVERS THOMPSON,
Secy. to the Govt. of Bengal.

[Third Publication.]

NOTIFICATION.

The 30th November 1874.—Under the powers vested in him by Section 8 of the Regulation styled the Sonthal Pergunnahs' Settlement Regulation, the Lieutenant-Governor is pleased to direct that Act VI of 1868 of the Bengal Council, called the District Towns' Act, shall have force and effect in the Sonthal Pergunnahs.

2. The provisions of the said Act VI (B.C.) of 1868 have been extended to the town of Deoghur, in those pergunnahs.

RIVERS THOMPSON,
Secy. to the Govt. of Bengal.

[Third Publication.]

DECLARATION.

The 26th November 1874.—Whereas it appears to the Lieutenant-Governor of Bengal that land is required to be taken by Government at the public expense for a public purpose, viz. for the Parki police outpost at the village of Dootkoomra, in the district of Chittagong, it is hereby declared that for the above purpose the plots of land measuring in the aggregate 1 mughi kanee, more or less, are required within the aforesaid village of Dootkoomra.

Boundaries.	Kanee.	Gundah.	Kora.
Bounded on the west and south by Amina Bibi and Hari's jote land; on the east by Gouri Charan's tank, and on the north by Hari and Hanif's ryoti land, belonging to Taraf R. D. Barros, and included in survey plot No. 1043	0	8	3
Bounded on the south by survey plot No. 1043; on the east by Gouri Charan's tank; on the north by Shumsher Ali's road; on the west by Hanif's jote land belonging to mehal Noabad, taluq Bodol Bibi, Manik Bibi, and others, and included in survey plot No. 1049	0	8	1
Bounded on the east by survey plot No. 1049; on the north by Shumsher Ali's road; on the west by Hanif's jote land, and on the south by Amina Bibi's jote land belonging to mehal Noabad, taluq Bodol Bibi, Manik Bibi, and others, and included in survey plot No. 1050			
Total ...	1	0	0

This declaration is made under the provisions of Section 6, Act X of 1870, to all whom it may concern.

RIVERS THOMPSON,
Secy. to the Govt. of Bengal.

PUBLIC WORKS DEPARTMENT.—BENGAL.

ESTABLISHMENT

The 10th December 1874.

No. 428*A*.—*Postings.*—Mr. J. A. Windle, Executive Engineer, Second Grade, having been permitted by Her Majesty's Secretary of State for India to return to duty, is posted to the 24-Pergunnahs district.

The 12th December 1874.

No. 429.—Mr. T. S. Isaac, C.E., Superintending Engineer, Third Grade, who has been permitted by Her Majesty's Secretary of State for India to return to duty, is posted to the Western Circle.

No. 430.—*Notifications.*—Major G. S. Hills, R.E., Executive Engineer, First Grade, assumed charge of the Bhagulpore district on the 30th November 1874, before noon.

No. 431.—Mr. J. A. Windle, Executive Engineer, Second Grade, assumed charge of the 24-Pergunnahs district on the 2nd December 1874, before noon.

No. 432.—The services of Major R. G. Thorold, R.E., Executive Engineer, Third Grade, attached to the Darjeeling and Julpigoree district, who was deputed to Bengal for relief works, are replaced at the disposal of the Engineer in Chief, Northern Bengal State Railway.

No. 433.—*Transfer.*—Captain A. L. Landon, Assistant Engineer, First Grade, from the Rungpore to the North Bhagulpore Special Division.

No. 434.—*Leave of Absence.*—Mr. F. R. Bagley, Assistant Engineer, Second Grade, attached to the South Bhagulpore Special Division, is allowed privilege leave for two months, under Section 12, Supplement F of the Civil Leave Code, with effect from the 1st November 1874.

No. 435.—Serjeant C. Wickens, Supervisor, Second Grade, attached to the East Tirhoot Special Division, is allowed privilege leave for three months, under Section 12, Supplement F of the Civil Leave Code, with effect from the 27th October 1874.

No. 436.—*Transfers.*—Baboo Koonjobehary Chowdry, Supervisor, Second Grade, from the Howrah and Hooghly to the Singbhoom and Manbhoom district.

No. 437.—Mr. L. T. Deepholts, Overseer, First Grade, from the Singbhoom and Manbhoom, to the Howrah and Hooghly district.

No. 438.—*Notifications.*—Private J. Craig, Overseer, First Grade, attached to the Darjeeling and Julpigoree district, is remanded to military duty, with effect from the 9th November 1874.

No. 439.—Baboo Ramnath Bhattacharjee, Overseer, Second Grade, joined the Lohardugga district on the 30th November 1874, before noon.

No. 440.—The services of Mr. E. Calliford, Supervisor, First Grade, attached to the Bogra Special Division, who was deputed to Bengal for relief works, are replaced at the disposal of the Chief Commissioner, Central Provinces.

No. 441.—The following order, issued by the Government of India, Military Department, is republished for information :—

No. 1163 *of* 10*th December* 1874.—The undermentioned Officer is permitted to proceed to Europe on furlough on private affairs :—

Major Ralph Graham Smyth, of the Royal Engineers, Executive Engineer, First Grade, Department Public Works,—for two years, under Rule IX of the Regulations of 1868.

The 14*th December* 1874.

No. 442.—*Leave of Absence.*—Major R. G. Smyth, R.E., Officiating Superintending Engineer, Third Grade, Western Circle, for thirty days, preparatory to proceeding to Europe on furlough on private affairs.

The 15*th December* 1874.

No. 444.—*Transfer.*—Mr. W. H. Johnson, Executive Engineer, Fourth Grade, from the South to the North Bhagulpore Special Division.

J. E. T. NICOLLS, *Colonel*, R.E.,
Secretary to the Govt. of Bengal, P. W. D.

IRRIGATION.

ESTABLISHMENT.—NOTIFICATIONS.

The 12*th December* 1874.

No. 411.—*Promotion.*—Mr. J. R. Swinden, Apprentice Engineer, Survey Division, Gunduck Circle, is promoted to the Third Grade of Assistant Engineers, with effect from 10th instant.

No. 412.—*Leave.*—Mr. R. H. Rhind, Executive Engineer, First Grade, Pooree Survey Division, is granted two years' furlough to Europe, under Section 10, Chapter III of the Civil Leave Code, from the 20th instant, or such subsequent date as he may avail himself of it.

The 14*th December* 1874.

No. 413.—Lieutenant J. W. Ottley, R.E., Executive Engineer, Fourth Grade, and Assistant to Chief Engineer, is granted privilege leave for one month, under Section 21 of the Civil Leave Code, with effect from 12th December 1874 or any subsequent date on which he may avail himself of the leave.

No. 414.—*Transfers.*—Mr. J. R. Swinden, Apprentice Engineer, from the Survey Division, Gunduck Circle, to the Office of the Superintending Engineer of that Circle, as his Personal Assistant, which he joined on the forenoon of 1st November 1874.

No. 415.—Baboo Parbutty Churn Mitter, Supervisor, Second Grade, from the Lower Gunduck to the Upper Gunduck Division.

No. 416.—Baboo Shoshi Bhusun Paul, Overseer, Second Grade, from the Dehree to the Buxar Division, which he joined on the forenoon of the 7th instant.

No. 417.—*Notification.*—With reference to Notification No. 385, published at page 1691 of Part I of the *Calcutta Gazette* of the 18th ultimo, it is hereby notified that the transfer of the officers therein named to the Special Works Circle has been made in the interests of the public service.

No. 418.—*Leave.*—Mr. F. G. Brooks, Executive Engineer, Third Grade, High Level Canal Division, is granted sick leave for fifteen days, under Section 3, Supplement F of the Civil Leave Code, from the date on which he may avail himself of it.

No. 419.—*Posting.*—The undermentioned gentlemen, passed students of the Cooper's Hill College, who arrived at Bombay by the troopship *Crocodile*, are posted as follows :—

Mr. F. M. Sholts Douglas ...	Assistant Engineers, Second Grade, to the Gunduck Circle.
„ C. J. K. Watson	
„ G. A. G. Shawe ...	
„ C. Taylor ...	Assistant Engineer, Second Grade, to the Sone Circle.

No. 420.—*Transfer.*—The undermentioned officers are transferred from the Sone to the Gunduck Circle :—

Baboo Kedar Nath Dass, Assistant Engineer, First Grade.
Mr. C. V. S. Cotton, ditto, Second Grade.
„ E. R. Hoggan, ditto, Third Grade.

The above transfers are made in the interests of the public service.

No. 421.—*Posting.*—The undermentioned gentlemen, passed students of the Cooper's Hill College, who arrived at Bombay by the troopship *Jumna*, are posted as follows :—

Mr. W. A. Inglis ... } Assistant Engineers, Second Grade, to the Sone
„ D. B. Horn ... } Circle.

IRRIGATION.

No. 422.—*Declaration.*—Whereas it appears to the Lieutenant-Governor of Bengal that land is required to be taken up by Government at the public expense for a public purpose, viz. for a second class Chauki, it is hereby declared that a plot of land measuring about 2 acres and 1½ poles, more or less, lying about 1,500 feet to the west of the lands already taken up in the 41st to 46th chain of the 37th mile of the Buxar Canal as marked out by the Irrigation Branch, Public Works Department, in mouzah Khcksi, pergunnah Bhajpur, district Shahabad, is required.

The plan of the above plot can be inspected in the office of the Executive Engineer, Buxar Division, at Buxar, between the hours of 10 A.M. and 4 P.M. every day, Sundays and authorized holidays excepted.

This declaration is made under the provisions of Section 6, Act X of 1870, to all whom it may concern.

G. A. SEARLE, *Lt.-Col.*, R.E.,
for Offg. Jt.-Secy. to the Govt. of Bengal,
in the P.W.D., Irrigation Branch.

Report of leave granted to Rural Sub-Registrars named below and the temporary appointments made for carrying on their work during the months of August, September, October, and November last.

Name of Sub-Registrar on leave.	Name of the Sub-Registrar appointed.	Nature and period of leave.	Date of making over charge.	REMARKS.
Moulvi Aral-ur-Rohman, Sub-Registrar of Choudagaon.	Moulvi Fazal Islam, Officiating Sub-Registrar.	Sick leave for three months.	15th August 1874.	
Moulvi Haidar Hossain, Sub-Registrar of Manteswar.	None ...	Casual leave for four days	10th September 1874 ...	The Sub-Registrar was summoned to attend the Judge's Court, Burdwan.
Baboo Durga Charan Ghose, Sub-Registrar of Serampati.	Baboo Kamal Churn Ghose, Officiating Sub-Registrar.	Leave on private affairs for seven days.	7th October 1874.	
Moulvi Kasim-ud-din, Sub-Registrar of Morrellgunge.	Munshi Hamidduddin Mohammad, Second Clerk, Jessore Registry Office.	Leave on private affairs for one month	15th October 1874.	
Baboo Jadunath Upadhyay, Sub-Registrar of Hijipore.	Baboo Sheo Gobinda Behari Sing, Sub-Registrar's Head Clerk.	Leave on private affairs for one month.	24th October 1874.	
Baboo Kalachand Chatterjee, Sub-Registrar of Dhulian.	Baboo Ramgati Banerjee, Sudder Registry Head Clerk.	Leave on private affairs for six days.	27th October 1874.	
Baboo Prankrishna Datta, Sub-Registrar of Sabhar.	None ...	Leave for two weeks on private affairs.	27th October 1874 ..	The work of the Sub-Registry office was carried on at the sudder station during the Sub-Registrar's absence.
Baboo Krishtonath Banerjee, Sub-Registrar of Satkhira.	Baboo Koylash Chunder Chuckerbutty, Registry Head Clerk.	Leave for one week on private affairs.	27th October 1874.	
Munshi Abd-ul-Asiz, Sub-Registrar of Bhatiari.	Baboo Taruk Chandra Das, Officiating Fifth Clerk, Sudder Registry Office.	Leave on private affairs for eight days.	5th November 1874.	
Moulvi Muhammad Hafiz, Sub-Registrar of Nalchitti.	Baboo Bonomali Rai, Sudder Registry Office Head Clerk.	Leave on private affairs for one month.	15th November 1874.	
Syad Wahidullah, Sub-Registrar of Brahmanbaria.	Baboo Bhugwan Chandra Bose, Deputy Collector.	Leave on private affairs for fifteen days.	1st October 1874.	

T. F. BIGNOLD,
Offg. Inspector-General of Registration.

CALCUTTA, the 1st December 1874.

JAIL DEPARTMENT.

No. 11073.—*Notifications.—Alipore, the 11th December* 1874.—Dr. H. C. Connolly made over charge of the Bankoora Jail to L. Hare, Esq., on the afternoon of the 1st December 1874.

No. 11144.—D. W. M. Testro, Esq., took charge of the Bankoora Jail from L. Hare, Esq., in the afternoon of the 7th December 1874.

S. S. LYNCH,
Deputy Inspector-General of Jails, Bengal, in charge.

HIGH COURT NOTICES.

Orders by the High Court of Judicature at Fort William in Bengal.

TRANSFER OF MOONSIF.

The 1st December 1874.—Baboo Brojo Behary Shome, B.L., Additional Moonsif in the district of Jessore, is transferred to Rungpore as an Additional Moonsif there.

By order, &c.,
H. J. S. COTTON, *Offg. Registrar.*

TRANSFER OF MOONSIF.

The 8th December 1874.—Baboo Joygopal Bose, Moonsif of Panchpookeriah, in the district of Tipperah, is transferred temporarily to Doobrajpore, in the district of Beerbhoom.

LEAVE OF ABSENCE.

The 8th December 1874.—The unexpired portion of the leave of absence for the last Dusserah vacation, under Section 21, Chapter VI of the Civil Leave Code, granted to Baboo Nilmadhub Mookerjee, Moonsif of Rungunneah, in the district of Chittagong, is cancelled.

By order, &c,
W. M. SOUTTAR, *Registrar.*

In the High Court of Judicature at Fort William in Bengal, Ordinary Original Criminal Jurisdiction.

NOTICE.

THE following dates of the Criminal Sessions for 1875 are published for general information:—

No. of Sessions.	Day of the week.	Date.
1st	Tuesday	12th January.
2nd	Monday	22nd February.
3rd	Monday	5th April.
4th	Wednesday	5th May.
5th	Monday	7th June.
6th	Monday	12th July.
7th	Thursday	12th Augus
8th	Thursday	16th Septemaer.
9th	Wednesday	1st December.

By order of the Hon'ble the Chief Justice,

The 1st December 1874. C. C. MACRAE, *Clerk of the Crown.*

Sheriff's Office, the 16th December 1874.

NOTICE is hereby given that the First Criminal Sessions of the year 1875 of the High Court of Judicature at Fort William in Bengal, for the Town of Calcutta and Factory of Fort William and the places subordinate thereto, will be holden at the Court-House, in the Town of Calcutta, on Tuesday, the twelfth day of January next, at 11 o'clock in the forenoon, and so on from day to day until the said Session be over. And it is hereby proclaimed that all persons who will prosecute any of the prisoners to be brought up for trial at the said Session be then and there to prosecute. M. RUSTOMJEE, *Sheriff.*

শরিফ আফিস, সন ১৮৭৪ সাল ১৬ ডিসেম্বর।

সকলকে সমাচার দেওয়া যাইতেছে যে সুবে বাঙ্গলার ফোর্ট উইলিয়ম দুর্গের অধীন শহর কলিকাতার ও অন্যান্য স্থানের ফৌজদারী বিচার নিষ্পত্তি জন্য আগামি সন ১৮৭৫ সালের ১২ জানুআরি মঙ্গলবার বেলা ১১ ঘটিকার সময় এবং যে পর্য্যন্ত সেশিয়ানের কার্য্য শেষ না হয় প্রতিদিন উক্ত সময়ে কলিকাতার হাই কোর্টের আপন আদালত ঘরে সন ১৮৭৫ সালের প্রথম ক্রিমিনেল সেশিয়ান বসিবেক এবং এতদ্দ্বারা প্রচার করা যাইতেছে যে, যে সকল ব্যক্তি কোন কয়েদীর বিরুদ্ধে ফৌজদারী মিছিল করিবেক তাহারা উক্ত স্থানে উক্ত সময়ে হাজির থাকিয়া মোকদ্দমা করে ইতি।

M. RUSTOMJEE, *Sheriff.*

NOTIFICATION.

Fort William, the 13th October 1874.

BURMAH.		MADRAS.	
2-maund bags ..	2,11,500	2-maund bags ...	69,750
1 " " ...	35,000		

No. 1.—NOTICE is hereby given that sales by public auction of the Government rice marginally noted will be held at the opium sale-rooms near the Office of the Board of Revenue, as follows:—

	BURMAH.		MADRAS.
	About one-maund bags.	About two-maund bags.	About two-maund bags.
On Monday the 16th November	.....	62,000	18,000
" " 7th December	20,000	59,250	12,250
On Tuesday the 29th December	.....	80,000	.....
On Monday the 18th January 1875	15,000	10,250	39,500
	35,000	2,11,500	69,750

The following are the conditions of the sale:—

1. The sale shall commence at the hour of 11 A.M. of the day fixed, and shall not be continued after the hour of 5 P.M.

2. Each lot shall contain 1,000 bags, of an average weight, as ascertained by examining and weighing, in the presence of intending purchasers, a percentage of at least 100 bags of each description of rice, on days (at least ten days previous to day of sale) to be fixed by public advertisement. The average nett weight thus ascertained will be declared at time of sale, and will also be notified in the *Exchange Gazette* for two days previously.

3. The bids must advance Rs. 10 at a time.

4. Intending purchasers will have an opportunity of inspecting samples of the rice at the office of the undersigned on any day previous to the sale, between the hours of 11 A.M. and 3 P.M., and of examining its quality and condition in the godowns on the days to be fixed by public advertisement for testing the average weight of the bags to be sold.

5. A currency note for Rs. 100 shall be taken as a deposit on each lot from the purchaser in the sale-room, before the lot is registered in the sale-book, and such note shall be considered part of the 20 per cent. deposit referred to in paragraph 6.

6. A deposit of 20 per cent. of the price of the rice purchased must be paid into the Bank of Bengal by each purchaser as a deposit the day after the sale.

7. Within three days after making the deposit of 20 per cent., the remainder of the price must be paid into the Bank of Bengal, or the first deposits will be forfeited.

8. Payment in full may be made at any time within four days after the sale.

9. Application for delivery orders are to be made to the undersigned, and such orders will be issued according to priority of application; but no delivery order shall be issued, or application for the same be entertained or recorded, until the full amount of purchase-money shall have been paid. Delivery orders shall specify the dates on which delivery is to be taken, and these dates will be fixed, as far as practicable, with reference to the wishes of purchasers; but rice not taken delivery of on the date or dates named in the order, shall remain in the godown until all subsequent orders of same sale shall have been satisfied; nor shall the purchaser have any claim upon Government in respect of such delayed delivery.

10. Delivery in full must be taken within thirty days of date of sale, or the amount deposited shall be forfeited.

11. The buyer must satisfy himself in every respect as to the quality, description, and weight of the rice before the day of sale. No subsequent complaints or reclamations will be admitted.

12. The Officer superintending the sale on the part of Government is empowered to reject at his discretion the bid of any individual, unless such individual shall, on demand, tender at the time a deposit, either in Government of India Notes, Bank of Bengal receipts, or Government securities, of a sum equal to 20 per cent. of his bid.

13. Any further information respecting weight, description, or quality of the rice advertised for sale, that may be desired, will be furnished on application to the undersigned.

14. The undersigned reserves to himself the right of altering the dates of sales should circumstances render it expedient, and of withdrawing any unsold lot.

39, STRAND, CALCUTTA,
The 13th October 1874.

J. GRAHAM, *Major, on Special Duty.*

OPIUM NOTIFICATION.

No. 1199B.

	Chests.	Chests.
BEHAR.		
Reserve of 1872-73 ...	534	
Supply from 1873-74...	25,266	
		25,800
BENARES.		
Reserve of 1872-73 ...	260	
Supply from 1873-74...	18,940	
		19,200
Total ...		45,000

NOTICE is hereby given that the Provision Opium to be brought forward for sale by public auction in the year 1875, will consist of 25,800 chests of Behar and 19,200 chests of Benares Opium, being of the two seasons 1872-73 and 1873-74, in the proportions marginally noted. The sales will be held on or about the dates specified below. The Member in charge of the Opium Department, however, reserves to himself the right of altering these dates should circumtances render it expedient to do so.

DATES.		Behar, about Chests.	Benares, about Chests.	Total, about Chests.
On or about Monday, 4th Jan. 1875	...	2,150	1,600	3,750
On or about Thursday, 4th Feb. „	...	2,150	1,600	3,750
On or about Thursday, 4th Mar. „	...	2,150	1,600	3,750
On or about Monday, 5th April „	...	2,150	1,600	3,750
On or about Wednesday, 5th May „	...	2,150	1,600	3,750
On or about Friday, 4th June „	...	2,150	1,600	3,750
On or about Wednesday, 7th July „	...	2,150	1,600	3,750
On or about Thursday, 5th Aug. „	...	2,150	1,600	3,750
On or about Monday, 6th Sep. „	...	2,150	1,600	3,750
On or about Friday, 1st Oct. „	...	2,150	1,600	3,750
On or about Thursday, 4th Nov. „	...	2,150	1,600	3,750
On or about Friday, 3rd Dec. „	...	2,150	1,600	3,750
Total	...	25,800	19,200	45,000

The following are the conditions of sale:—

1. The Opium will be sold for exportation by sea only, and no certificate will be granted except to cover such export.

2. The Opium will be ordinarily offered for sale at an upset price of Rs. 800 per chest, and sold to the highest bidder above that price, except under the circumstances for which provision is made by Clause 12 of these Conditions of Sale. The bids must advance by Rs. 5 at a time.

3. The sale shall commence at the hour of 11 A.M. of the day fixed by previous notification, and shall not be continued after the hour of 5 P.M.; but if at that hour any of the lots advertized for sale shall remain unsold, the sale may, at the discretion of the Member in charge, be resumed on the next day following (not being Sunday or a public holiday), at the hour of 11 A.M., and so on until the whole of the remaining lots are disposed of; or, if the whole quantity advertized shall not be sold on the day appointed, the Member in charge may dispose of the lots which remain on hand at a future sale.

4. Each lot shall contain five chests.

5. A Promissory Note for a sum, calculated according to the scale noted in the margin, shall be taken as a deposit on each lot from the purchaser in the sale-room, and before the lot is registered in the sale book, and all such Promissory Notes shall be redeemed on the part of the purchasers at this Office by Bank of Bengal receipts, or by substitution of other public securities of the Government of India, on or before 4 o'clock in the afternoon of the fifth day after the sale: or on the other hand, failing such redemption by the time aforesaid, then the lot or lots for which no Bank of Bengal receipts, or deposit of other public securities as aforesaid shall have been delivered in, shall be resold at such time or times and under such conditions of re-sale as the Member in charge shall see fit; and all losses and expenses whatsoever attending such re-sale shall be borne and paid by the defaulters, whilst any profit accruing from such re-sale shall be forfeited to Government.

DEPOSIT.
When the amount bid is less than Rs. 1,200 per chest, Rs. 900 per chest.
On bids of Rs. 1,200 and upwards, but less than Rs. 1,600 per chest, Rs. 300 per chest.
On bids of Rs. 1,600 and upwards, but less than Rs. 2,000 per chest, Rs. 400 per chest.
And so on, Rs. 100 being added to the deposit for every bid additional, to the extent of Rs. 400.

6. The Promissory Notes taken on the day of sale under the last-mentioned condition, if remaining unredeemed at 4 o'clock of the fifth day following the day of sale, will be placed in the hands of the Solicitor to the Government for realization in such manner as to him shall seem fit.

7. No tender of money, Bank of Bengal receipts, or public securities, on account of Opium upon which the prescribed deposit may not have been made before 4 o'clock of the fifth day following the day of sale, will be afterwards accepted.

8. The Opium advertised for sale shall be paid for not later than by 4 o'clock of the fifteenth day from the day of sale, and in case any lots of such Opium shall not be so paid for and adjusted, then the cash deposit made under the fifth Condition or any public securities that may have been deposited on account of such lots or chests, shall be forfeited, and the Opium shall be disposed of on account of Government at such time and in such manner as the Member in charge shall think fit, and the first purchaser shall further be required to make good any loss or difference of price between that obtained at the re-sale and the amount at which the Opium was first purchased, forfeiting all advantages that may arise from such re-sale.

9. Purchasers taking out certificates or orders for the delivery of Opium after making full payment as above prescribed, shall have the option of naming the number of lots of their purchase, which they may desire to be included in each certificate or order; and it is to be clearly understood that the certificates or orders so taken out shall be considered final, and not afterwards changeable for other certificates or orders authorizing the delivery of single lots, or of a different number of lots or chests, whether more or less, than the number of lots or chests originally required to be included in each certificate or order.

10. No deposit of public securities under the fifth of the present Conditions will be received in this Office except from the party recorded as the purchaser in the sale book or his anthorized Agent. The receipt for deposit of public securities will be granted only in the name of such purchaser, and the securities so deposited will be returned when payment in full has been made by the said purchaser or his order.

11. The officer superintending the sale on the part of the Government is empowered to reject, at his discretion, the bid of any individual, unless such individual shall, on demand, tender at the time a deposit either in Government of India Notes, Bank of Bengal Receipts, or Government Securities, a sum equal to the amount for which a Promissory Note would otherwise be taken under the fifth of these Conditions.

12. With a view to prevent fictitious biddings designed to obstruct the sale, it is hereby notified that the officer of Government superintending the sale shall be competent, at any time during the sale, to withdraw any unsold lot, and immediately to put it up again for sale at a maximum upset price, diminishing the same gradually until a bid is obtained, and the first *bonâ fide* bidder for a lot after it has been offered for sale in the mode here described shall be held and declared to be the purchaser of the said lot, and the officer of Government superintending the sale shall also be competent to dispose, in the same manner, of as many of the subsequent lots as he may think proper, provided always that no lot shall be sold below the minimum price of Rs. 800 specified in the second of these Conditions.

13. The purchaser of any lot shall have the option of naming and purchasing in immediate succession, at the same price and under the same conditions, any number of lots of the same agency Opium not exceeding altogether twenty-five lots, provided always that there remain a sufficient number of lots of the Opium to complete the said twenty-five.

14. In the event of any dispute or difference touching or concerning any matter or question arising out of the sale of the Opium included in this notification, or adjustment of the account thereof, the same shall and may be tried and decided in the High Court of Judicature at Fort William in Bengal.

15. The following papers will be exhibited for inspection on the day of sale, or may be seen previously to that date by personal application at the Office of the Board of Revenue:—No. 1, certificate of the Opium advertized for sale; No. 2, report of the examination of such Opium.

16. The public are hereby informed that, in providing the investment of the Behar and Benares Opium for the year 1873-74, the same precautions have been taken as those which have been observed during past years—to have the drug procured and sent down in a pure state, to have only the prescribed quantity of leaves used in forming the cakes, and to have the due proportion of Opium put into each cake. An account of the weight of the drug when packed at Behar and Benares, and a statement of the average weight of the chests, indiscriminately taken for the purpose of comparison from the despatches on arrival at Calcutta, may be seen on personal application at the Office of the Board of Revenue.

17. Any further information respecting weight or quality of the Opium advertized for sale that may be desired by parties connected with the trade will, as heretofore, be furnished to them on personal application at the Office of the Board of Revenue. But, in accordance with established usage, under no circumstances will the Member in charge entertain or recognize any claim to compensation for loss from any alleged deficiency of weight, abstraction of Opium, or adulteration of the drug, which may be preferred on reference to chests after the sale and delivery of the Opium for shipment.

18. It is hereby further notified that under the 6th Article of the Convention between Great Britain and France, dated the 7th March 1815, quoted below, the Agents in India of

the French Government, or persons duly appointed by them, are entitled to demand that out of the quantities of Behar and Benares Opium declared as above for sale at the twelve sales of the year 1875, there shall be delivered to them, at the average of the particular sale or sales to which the Opium so applied for may belong, a quantity not exceeding in the aggregate 300 chests, and the Agents of the French Government must make requisition specifying the quantity of Opium required by them at any particular sale, within thirty days from the advertisement of such intended sale, provided however that the Agents of the French Government may make such requisition for the whole quantity within thirty days from the publication of this notification. If the Agent of the French Government shall not make the requisition for Opium within the time above mentioned, the entire quantity of about 45,000 chests of Behar and Benares, as above estimated, will be brought to sale in the usual manner; and if they shall make application for a quantity of Opium to be delivered to them out of the quantity advertized for sale at each or any of the twelve sales above mentioned, but shall not pay for it within the prescribed period of payment, the Government of Bengal reserves to itself the right of disposing of the Opium which the French Authorities may so fail to pay for, either by increasing the quantity reserved at the sale next ensuing the date of payment, or by selling it at a sale to be held expressly for the purpose.

	Chests.
Behar	25,800
Benares	19,200
Total	45,000

Article of the Convention above referred to.

Article VI.—"With regard to the trade in Opium, it is agreed between the high contracting parties that at each of the periodical sales of that article, there shall be reserved for the French Government, and delivered upon requisition duly made by the Agents of His Most Christian Majesty, or by the persons duly appointed by them, the number of chests so supplied for, provided that such supply shall not exceed three hundred chests in each year, and the price for the same shall be determined by the average rate at which Opium shall have been sold at every such periodical sale, it being understood that if the quantity of Opium applied for at any one time shall not be taken on account of the French Government by the Agents of His Most Christian Majesty within the usual period of delivery, the quantity so applied for shall nevertheless be considered as so much in reduction of the three hundred chests hereinbefore mentioned. The requisitions for Opium, as aforesaid, are to be addressed to the Governor-General at Calcutta within thirty days after notice of the intended sales shall have been published in the *Government Gazette*."—By order of the Member in charge.

W. H. GRIMLEY, *Offg. Secretary.*

BOARD OF REVENUE, FORT WILLIAM, the 16th November 1874.

OPIUM NOTIFICATION.

No. 1266B.

NOTICE is hereby given that the First Sale of Opium, the Provision of 1872-73, 1873-74, will be held at the Government Opium Sale-room, No. 2, Baukshall Street, on Monday, the 4th January 1875, at 11 A.M., and will comprise 3,750 chests, viz.—

	Chests. 1872-73.	Chests. 1873-74.	Total Chests.
Behar Opium	534	1,616	2,150
Benares "	260	1,340	1,600
Total ...	794	2,956	3,750

2. The general conditions of the sale now advertized will be the same as usual, They may be ascertained by reference to the Notification issued on the 16th November 1874. and published in the *Government* and *Exchange Gazettes*, or on personal application at the office of the Board of Revenue.

3. The latest dates for deposit and clearance will be the 9th and 19th January respectively, that is to say, no Bank of Bengal Receipts, Government Promissory Notes, or other public securities that may be tendered for deposit in redemption of Promissory Notes given by purchasers in the sale-room, will be received after 4 P.M. of Saturday, the 9th January 1875, and no Bank of Bengal Receipts in full payment of lots will be accepted after 4 P.M. of Tuesday, the 19th January 1875.

4. In addition to the quantity above advertised for sale, the following quantities, more or less, of Behar and Benares Opium will be brought to sale in the ensuing year on or about the dates specified below. The Member-in-Charge of the Opium Department, however, reserves

to himself the right of altering these dates, should circumstances render it expedient to do so:—

DATES.			Behar, about Chests.	Benares, about Chests.	Total, about Chests.
On or about Thursday, 4th February	1875	...	2,150	1,600	3,750
On or about Thursday, 4th March	"	...	2,150	1,600	3,750
On or about Monday, 5th April	"	...	2,150	1,600	3,750
On or about Wednesday, 5th May	"	...	2,150	1,600	3,750
On or about Friday, 4th June	"	...	2,150	1,600	3,750
On or about Wednesday, 7th July	"	...	2,150	1,600	3,750
On or about Thursday, 5th August	"	...	2,150	1,600	3,750
On or about Monday, 6th September	"	...	2,150	1,600	3,750
On or about Friday, 1st October	"	...	2,150	1,600	3,750
On of about Thursday, 4th November	"	...	2,150	1,600	3,750
On or about Friday, 3rd December	"	...	2,150	1,600	3,750
	Total	...	23,650	17,600	41,250

By order of the Member-in-Charge,

W. H. GRIMLEY, *Offg. Secretary.*

BOARD OF REVENUE, L. P., FORT WILLIAM, the 1st December 1874.

NOTICE.

No. 1286B.

APPLICATION for Tickets of Admission to the Opium Sale-room for the year 1875 should be made at the Office of the Board of Revenue on or after the 28th instant.

Tickets for the year 1874 should be returned.

By order of the Member-in-Charge,

W. H. GRIMLEY, *Offg. Secretary.*

BOARD OF REVENUE, FORT WILLIAM, the 8th December 1874.

NOTICE.

No. 1317B.

An examination of the Provision Opium of 1873-74 from the Behar and Benares Agencies from such Despatches as have arrived, will take place at the Presidency Opium Godowns within the Custom House Premises, on Monday, the 21st December 1874, at 11 o'clock, to which the public are invited.

By order of the Member-in-Charge,

W. H. GRIMLEY, *Officiating Secretary.*

BOARD OF REVENUE, FORT WILLIAM, the 12th December 1874.

NOTIFICATION.

Under instructions from Government, it is hereby notified that the waste lands of the Western Dooars are excluded from the operation of the general rules for the sale of Waste Lands dated 2nd February 1874.

By order of the Member in Charge,

H. J. REYNOLDS, *Offg. Secretary.*

BOARD OF REVENUE, L.P., FORT WILLIAM, the 5th December 1874.

The Calcutta Gazette.

WEDNESDAY, DECEMBER 16, 1874.

PART II.

Advertisements.

[N.B.—Advertisements, Notices, &c., intended for insertion in this part of the Gazette cannot be received after Noon on Monday.]

NOTICE is hereby given that the undermentioned plots of land, no longer required by the Government, situated in the district of Shahabad, will be put up to sale at the Collector's Office at Arrah at 12 o'clock, on Monday, the 11th January 1875, corresponding with 28th Pous, 1281 *B.S.*

The purchasers of these plots will be subject to the following conditions :—

1st.—If the amount of purchase-money does not exceed Rs. 100, the whole amount to be paid down at once.

2nd.—If the amount of purchase-money exceeds Rs. 100, one-fourth of the amount bid to be immediately deposited. If the balance be not paid by noon of the fifteenth day after the sale, reckoning the day of sale as one, or if that day be a close holiday, then by noon of the first succeeding office day, the sale to be cancelled, the sum deposited being forfeited to Government, and the estate to be again put up for sale at the risk of the defaulting purchaser after issue of advertisement, as in the case of original sale.

3rd.—The plots will be sold revenue-free to the highest bidders.

4th.—The purchasers shall be put in possession on receipt of the orders of the Collector confirming the sales. But such possession shall be liable to be disturbed in case the final sanction of the Member of the Board of Revenue in charge should not be accorded to the proceedings.

Consecutive Lot Number.	Name of Zillah.	Pergunnah and Mouzah.	Number of mile on which the land is situated.	Situated on which side of the Railway.	Approximate area in bigahas and acres.		Land excluded from sale from each lot.		Commencement and termination of lot.	Boundaries of lot.
					B. C. C.	A. R. P.	Reasons for exclusion.	A. R. P.		
1	Shahabad...	Pergunnahs Barehgaon and Arrah, Mouzahs Koelwar and Dhundeah.	425	South ...	21 16 11	7 0 35	Retained by Railway Company.	0 3 31	Commences on 500 feet of mile 425, and terminates on 2,750 feet of same, as per plan.	North—By railway fencing. South—By zemindary land. East—By class A land of the railway. West—By land retained by the Railway Company.
2	ditto ...	ditto ...	425	North ...	26 6 0	8 2 31	.....	.....	ditto ...	North—By zemindary land. South—By railway fencing. East—By class A land of the railway. West—By eastern boundary of lot 4.
3	ditto ...	Pergunnah Arrah, Mouzah Dhundeah.	425	South ...	15 16 0	5 0 36	Retained by Railway Company.	0 2 24	Commences on 3,075 feet of mile 425, and terminates at the end of same, as per plan.	North—By railway fencing. South—By zemindary land. East—By land retained by the Railway Company. West—By end of mile 425, as per plan.
4	ditto ...	ditto ...	425	North ...	21 10 0	7 0 17	Retained by Railway Company between lots 1 & 3.	1 0 12	Commences on 2,750 feet of mile 425, and terminates at the end of same, as per plan.	North—By zemindary land. South—By railway fencing. East—By western boundary of lot 2. West—By end of mile 425, as per plan.
5	ditto ...	Pergunnah Arrah, Mouzahs Dhundeah and Koolureah.	426	South ...	12 0 0	3 3 35	Retained by Railway Company.	0 3 8	Commences at the end of mile 425, as per plan, and terminates on 2,640 feet of mile 426.	North—By railway fencing. South—By zemindary land. East—By end of mile 425, as per plan. West—By eastern boundary of lot 7.
6	ditto ...	ditto ...	426	North ...	12 15 0	4 0 35	.....	.....	ditto ...	North—By zemindary land. South—By railway fencing. East—By end of mile 425, as per plan. West—By eastern boundary of lot 8.

7	ditto ...	Pergunnah Arrah, Mouzahs Kooloreah, Chuckroypore, and Dhundeah.	426	South ...	12 0 0	3 3 35	Retained by Railway Company.	0 3 11	Commences on 2,640 feet of mile 426, and terminates on 4,880 feet of same, as per plan.	North—By railway fencing. South—By zemindary land. East—By western boundary of lot 5. West—By land retained by the Railway Company.
8	ditto ...	ditto ...	426	North ...	13 5 0	4 1 21	.....	.....	Commences on 2,640 feet of mile 426, and terminates at the end of same, as per plan.	North—By zemindary land. South—By railway fencing. East—By western boundary of lot 6. West—By end of mile 426, as per plan.
9	ditto ...	Pergunnah Arrah, Mouzahs Dhundeeah and Sukkuddee.	427	South ...	10 18 0	3 2 17	Retained by Railway Company. Occupied by road	0 0 16 0 0 5	Commences at the end of mile 426, as per plan, and terminates on 2,700 feet of mile 427.	North—By railway fencing. South—By zemindary land. East—By end of mile 426, as per plan. West—By land retained by the Railway Company.
10	ditto ...	ditto ...	427	North ...	12 17 0	4 1 0	Occupied by road	0 0 5	Commences at the end of mile 426, as per plan, and terminates on 2,800 feet of mile 427.	North—By zemindary land. South—By railway fencing. East—By end of mile 426, as per plan. West—By nullah.
11	ditto ...	Pergunnah Arrah, Mouzahs Sukkuddee and Bhadowar.	427	South ...	11 8 0	3 3 3	.....	.....	Commences on 2,950 feet of mile 427, and terminates at the end of same, as per plan.	North—By railway fencing. South—By zemindary land. East—By land retained by the Railway Company. West—By end of mile 427, as per plan.
12	ditto ...	ditto ...	427	North ...	12 3 0	4 0 3	Retained by Railway Company between lots 9 & 11 Nullah between lots 10 & 12.	0 1 25 0 0 10	Commences on 2,840 feet of mile 427, and terminates at the end of same, as per plan.	North—By zemindary land. South—By railway fencing. East—By nullah. West—By end of mile 427, as per plan.
13	ditto ...	Pergunnah Arrah, Mouzahs Bhudowar and Umbah.	428	South ...	13 3 0	4 1 16	Retained by Railway Company.	0 1 1	Commences at the end of mile 427, as per plan, and terminates on 2,640 feet of mile 428.	North—By railway fencing. South—By zemindary land. East—By end of mile 427, as per plan. West—By eastern boundary of lot 16.
14	ditto ...	ditto ...	428	North ...	12 18 0	4 1 2	.....	.....	ditto ...	North—By zemindary land. South—By railway fencing. East—By end of mile 427, as per plan. West—By eastern boundary of lot 16.
15	ditto ...	Pergunnah Arrah, Mouzah Umbah.	428	South ...	14 5 4	4 2 35	Retained by Railway Company.	0 1 6	Commences on 2,640 feet of mile 428, and terminates at the end of same, as per plan.	North—By railway fencing. South—By zemindary land. East—By western boundary of lot 13. West—By end of mile 428, as per plan.
16	ditto ...	ditto ...	428	North ...	16 3 0	5 1 14	.....	.....	ditto ...	North—By zemindary land. South—By railway fencing. East—By western boundary of lot 14. West—By end of mile 428, as per plan.

Consecutive Lot Number.	Name of Zillah.	Pergunnah and Mouzah.	Number of mile on which the land is situated.	Situated on which side of the Railway.	Approximate area in beegahs and acres.		Land excluded from sale from each lot.		Commencement and termination of lot.	Boundaries of lot.
					B. C. C.	A. R. P.	Reasons for exclusion.	A. R. P.		
17	Shahabad...	Pergunnah Arrah, Mouzah Umbah.	429	South ...	12 17 0	4 1 0	Retained by Railway Company.	0 0 34	Commences at the end of mile 428, as per plan, and terminates on 2,400 feet of mile 429.	North—By railway fencing. South—By zemindary land. East—By end of mile 428, as per plan. West—By land retained by the Railway Company.
18	ditto ...	ditto ...	429	North ...	16 2 0	5 1 12	.....	.....	Commences at the end of mile 428, as per plan, and terminates on 2,400 feet of mile 429.	North—By zemindary land. South—By railway fencing. East—By end of mile 428, as per plan. West—By eastern boundary of lot 20.
19	ditto ...	Pergunnah Arrah, Mouzah Jameera.	429	South ...	11 10 0	3 3 8	.....	.....	Commences on 3,330 feet of mile 429, and terminates at the end of the same, as per plan.	North—By railway fencing. South—By zemindary land. East—By land retained by the Railway Company. West—By end of mile 429, as per plan.
20	ditto ...	ditto ...	429	North ...	18 15 0	6 0 32	Retained by Railway Company between lots 17 and 19.	1 2 28	Commences on 2,400 feet of mile 429, and terminates at the end of same, as per plan.	North—By zemindary land. South—By railway fencing. East—By western boundary of lot 18. West—By end of mile 429, as per plan.
21	ditto ...	ditto ...	430	South ...	13 4 0	4 1 18	Retained by Railway Company.	0 2 36	Commences at the end of mile 429, as per plan, and terminates on 2,640 feet of mile 430.	North—By railway fencing. South—By zemindary land. East—By end of mile 429, as per plan. West—By eastern boundary of lot 23.
22	ditto ...	ditto ...	430	North ...	15 15 0	5 0 33	.....	.....	ditto ...	North—By zemindary land. South—By railway fencing. East—By end of mile 429, as per plan. West—By eastern boundary of lot 24.
23	ditto ...	ditto ...	430	South ...	12 0 0	3 3 35	Retained by Railway Company.	0 1 28	Commences on 2,640 feet of mile 430, and terminates at the end of same, as per plan.	North—By railway fencing. South—By zemindary land. East—By western boundary of lot 21. West—By end of mile 430, as per plan.
24	ditto ...	ditto ...	430	North ...	15 4 0	5 0 4	.....	.....	ditto ...	North—By zemindary land. South—By railway fencing. East—By western boundary of lot 22. West—By end of mile 430, as per plan.

25	ditto ...	ditto ...	431	South ...	12 1 0	3 3 37	Retained by Railway Company.	1 0 17	Commences on 410 feet of mile 431 and terminates on 2,640 feet of same, as per plan.	North—By railway fencing. South—By zemindary land. East—By land retained by Railway Company. West—By eastern boundary of lot 27.
26	ditto ...	ditto ...	431	North ...	15 1 0	4 3 36	.....	.....	Commences at the end of mile 430, as per plan, and terminates on 2,640 feet of mile 431.	North—By zemindary land. South—By railway fencing. East—By end of mile 430, as per plan. West—By eastern boundary of lot 28.
27	ditto ...	Pergunnah Arrah, Mouzahs Hamidpore. Kusba,	431	South ...	13 4 0	4 1 18	Retained by Railway Company.	0 1 18	Commences on 2,640 feet of mile 431, and terminates at the end of same, as per plan.	North—By railway fencing. South—By zemindary land. East—By western boundary of lot 25. West—By end of mile 431, as per plan.
28	ditto ...	ditto ...	431	North ...	15 8 0	5 0 15	.....	.....	ditto ...	North—By zemindary land. South—By railway fencing. East—By western boundary of lot 26. West—By end of mile 431, as per plan.
29	ditto ...	ditto ...	432	South ...	14 12 4	4 3 13	Retained by Railway Company.	0 0 36	Commences at the end of mile 431, as per plan, and terminates on 2,980 feet of mile 432.	North—By railway fencing. South—By zemindary land. East—By end of mile 431, as per plan. West—By eastern boundary of lot 31.
30	ditto ...	ditto ...	432	North ...	16 3 12	5 1 16	.....	.....	ditto ...	North—By zemindary land. South—By railway fencing. East—By end of mile 431, as per plan. West—By eastern boundary of lot 32.
31	ditto ...	Pergunnah Arrah, Mouzahs Hamidpore, Kusba, and Buheera.	432	South ...	12 5 8	4 0 9	Retained by Railway Company.	0 1 34	Commences on 2,980 feet of mile 432, and terminates on 4,790 feet of same, as per plan.	North—By railway fencing. South—By zemindary land. East—By western boundary of lot 29. West—By spoil bank of canal excavated by the Irrigation Department.
32	ditto ...	ditto ...	432	North ...	13 0 0	4 1 8	Occupied by canal and spoil bank of the Irrigation Department.	1 1 35	.....	North—By zemindary land. South—By railway fencing. East—By western boundary of lot 30. West—By spoil bank of canal excavated by the Irrigation Department.
33	ditto ...	ditto ...	433	North ...	2 8 6	0 3 8	.....	.....	Commences on 235 feet of mile 433, and terminates on 835 feet of same, as per plan.	North—By zemindary land. South—By railway fencing. East—By nullah. West—By railway level crossing.

Consecutive Lot Number.	Name of Zillah.	Pergunnah and Mouzah.	Number of mile on which the land is situated.	Situated on which side of the Railway.	Approximate area in Beegahs and Acres. B. C. C.	A. R. P.	Land excluded from sale from each lot. Reasons for exclusion.	A. R. P.	Commencement and termination of lot.	Boundaries of lot.
34	Shahabad...	Pergunnah Arrah, Mouzahs Aunyat and Pukhree.	433	South ...	8 0 4	2 2 24	Occupied by nullah	0 0 2	Commences on 3,500 feet of mile 433, and terminates at the end of same, as per plan.	North—By railway fencing. South—By zemindary land. East—By nullah. West—By end of mile 433, as per plan.
35	ditto ...	ditto ...	433	North ..	8 12 0	2 3 15	Occupied by nullah Occupied by canal and spoil bank of the Irrigation Department. Retained by Railway Company.	0 0 2 0 2 21 3 1 0	ditto ...	North—By zemindary land. South—By railway fencing. East—By nullah. West—By end of mile 433, as per plan.
36	ditto ...	Pergunnah Arrah, Mouzah Pukhree.	434	South ...	11 3 0	3 2 30	Occupied by road...	0 0 6	Commences at the end of mile 433, as per plan, and terminates on 2,235 feet of mile 434.	North—By railway fencing. South—By zemindary land. East—By end of mile 433, as per plan. West—By land retained by the Railway Company.
37	ditto ...	ditto ...	434	North ...	13 14 0	4 2 5	ditto ...	0 0 6	ditto ...	North—By zemindary land. South—By railway fencing. East—By end of mile 433, as per plan. West—By eastern boundary of lot 39.
38	ditto ...	ditto ...	434	South ...	8 12 6	2 3 16	.....	.....	Commences on 2,385 feet of mile 434, and terminates on 3,950 feet of same, as per plan.	North—By railway fencing. South—By zemindary land. East—By land retained by the Railway Company. West—By ditto.
39	ditto ...	ditto ...	434	North ...	11 10 0	3 3 8	.....	.....	Commences on 2,235 feet of mile 434, and terminates on 3,985 feet of same, as per plan.	North—By zemindary land. South—By railway fencing. East—By western boundary of lot 37. West—By nullah.
40	ditto ...	Pergunnah Arrah, Mouzah Bhulayn.	434	South ...	7 4 0	2 1 21	.....	.....	Commences on 4,030 feet of mile 434, and terminates at the end of same, as per plan.	North—By railway fencing. South—By zemindary land. East—By land retained by Railway Company. West—By end of mile 434, as per plan.
41	ditto ...	ditto ...	434	North ...	7 16 0	2 2 13	Retained by Railway Company between lots 38 and 40, and 40 and 42.	0 1 38	Commences on 4,000 feet of mile 434, and terminates at the end of same, as per plan.	North—By zemindary land. South—By railway fencing. East—By nullah. West—By end of mile 434, as per plan.

42	ditto ...	Pergunnah Arrah, Mouzahs Bhulayn and Kulleanpore.	435	South ...	8 12 12	2 3 17	Retained by Railway Company.	0 0 31	Commences at the end of mile 434, as per plan, and terminates on 1,650 feet of mile 435.	North—By railway fencing. South—By zemindary land. East—By end of mile 434, as per plan. West—By land retained by the Railway Company.
43	ditto ...	ditto ...	435	North ...	9 19 0	3 1 6	.....	.....	ditto ...	North—By zemindary land. South—By railway fencing. East—By end of mile 434, as per plan. West—By eastern boundary of lot 45.
44	ditto ...	Pergunnah Arrah, Mouzahs Kulleanpore and Chorace.	435	South ...	11 10 4	3 3 9	.....	.....	Commences on 1,700 feet of mile 435, and terminates on 3,780 feet of same, as per plan.	North—By railway fencing. South—By zemindary land. East—By land retained by the Railway Company. West—By eastern boundary of lot 46.
45	ditto ...	ditto ...	435	North ...	13 16 0	4 2 10	.....	.....	Commences on 1,650 feet of mile 435, and terminates on 3,780 feet of same, as per plan.	North—By zemindary land. South—By railway fencing. East—By western boundary of lot 43. West—By eastern boundary of lot 47.
46	ditto ...	Pergunnah Arrah, Mouzah Chorace.	435	South ...	8 5 0	2 2 37	Retained by Railway Company.	0 0 25	Commences on 3,780 feet of mile 435, and terminates at the end of same, as per plan.	North—By railway fencing. South—By zemindary land. East—By western boundary of lot 44. West—By end of mile 435, as per plan.
47	ditto ...	ditto ...	435	North ...	8 14 0	2 3 20	Retained by Railway Company between lots 44 and 46.	0 0 14	Commences on 3,780 feet of mile 435, and terminates at the end of same, as per plan.	North—By zemindary land. South—By railway fencing. East—By western boundary of lot 45. West—By end of mile 435, as per plan.
48	ditto ...	Pergunnah Arrah, Mouzahs Chorace and Chowrasuee.	436	South ...	10 19 0	3 2 19	.....	.....	Commences at the end of mile 435, as per plan, and terminates on 2,100 feet of mile 436.	North—By railway fencing. South—By zemindary land. East—By end of mile 435, as per plan. West—By eastern boundary of lot 50.
49	ditto ...	ditto ...	436	North ...	12 0 0	3 3 35	.....	.....	ditto ...	North—By zemindary land. South—By railway fencing. East—By end of mile 435, as per plan. West—By eastern boundary of lot 51.
50	ditto ...	Pergunnah Arrah, Mouzah Chowrasuee.	436	South ...	6 18 0	2 1 5	.....	.....	Commences on 2,100 feet of mile 436 and terminates on 3,470 feet of same, as per plan.	North—By railway fencing. South—By zemindary land. East—By western boundary of lot 48 West—By eastern boundary of lot 52.
51	ditto ...	ditto ...	436	North ...	8 7 0	2 3 2	.....	.....	ditto ...	North—By zemindary land. South—By railway fencing. East—By western boundary of lot 49. West—By eastern boundary of lot 53.

Consecutive Lot Number.	Name of Zillah.	Pergunnah and Mouzah.	Number of mile on which the land is situated.	Situated on which side of the Railway.	Approximate area in bigghas and acres.		Land excluded from sale from each lot.		Commencement and termination of lot.	Boundaries of lot.
					B. C. C.	A. R. P.	Reasons for exclusion.	A. R. P.		
52	Shahabad...	Pergunnah Arrah, Mouzahs Chowrasuee and Deeheeree.	436	South ...	11 5 0	3 2 35	Retained by Railway Company.	0 3 18	Commences on 3,470 feet of mile 436, and terminates at the end of same, as per plan.	North—By railway fencing. South—By zemindary land. East—By western boundary of lot 50. West—By end of mile 436, as per plan.
53	ditto ...	ditto ...	436	North ...	14 5 0	4 2 34	.....	.....	ditto ...	North—By zemindary land. South—By railway fencing. East—By western boundary of lot 51. West—By end of mile 436, as per plan.
54	ditto ...	Pergunnah Arrah, Mouzah Bownpalee.	437	South ...	8 7 0	2 3 2	.....	.....	Commences at the end of mile 436, as per plan, and terminates on 1,035 feet of mile 437.	North—By railway fencing. South—By zemindary land. East—By end of mile 436, as per plan. West—By land retained by the Railway Company.
55	ditto ...	ditto ...	437	North ...	8 9 0	2 3 7	.....	.....	ditto ...	North—By zemindary land. South—By railway fencing. East—By end of mile 436, as per plan. West—By eastern boundary of lot 57.
56	ditto ...	Pergunnah Arrah, Mouzah Mathooneah.	437	South ...	16 15 0	5 2 6	.....	.....	Commences on 1,210 feet of mile 437, and terminates on 3,470 feet of same, as per plan.	North—By railway fencing. South—By zemindary land. East—By land retained by the Railway Company. West—By ditto.
57	ditto ...	ditto ...	437	North ...	20 13 0	6 3 12	.....	.....	Commences on 1,035 feet of mile 437, and terminates on 3,555 feet of same, as per plan.	North—By zemindary land. South—By railway fencing. East—By western boundary of lot 55. West—By nullah.
58	ditto ...	Pergunnah Arrah, Mouzah Moosar.	437	South ...	7 16 0	2 2 13	Retained by Railway Company.	0 1 13	Commences on 3,730 feet of mile 437, and terminates at the end of same, as per plan.	North—By railway fencing. South—By zemindary land. East—By land retained by the Railway Company. West—By end of mile 437, as per plan.
59	ditto ...	ditto ...	437	North ...	6 18 0	2 1 5	Retained by Railway Company between lots 56 and 58 and 58 and 60. Occupied by Nullah between lots 59 and 61.	1 0 18 0 0 29	Commences on 3,625 feet of mile 437, and terminates at the end of same, as per plan.	North—By zemindary land. South—By railway fencing. East—By nullah. West—By end of mile 437, as per plan.

60	ditto ...	ditto ...	438	South ...	6 14 0	2 0 35	.....	.....	Commences on 175 feet of mile 438, and terminates on 1,525 feet of same, as per plan.	North—By railway fencing. South—By zemindary land. East—By land retained by Railway Company. West—By ditto.
61	ditto ...	ditto ...	438	North ...	8 3 0	2 2 31	.....	.....	Commences at the end of mile 437, as per plan, and terminates on 1,525 feet of mile 438.	North—By zemindary land. South—By railway fencing. East—By end of mile 437, as per plan. West—By eastern boundary of lot 63.
62	ditto ...	ditto ...	438	South ...	11 2 0	3 2 27	.....	.....	Commences on 1,655 feet of mile 438, and terminates on 3,835 feet of same, as per plan.	North—By railway fencing. South—By zemindary land. East—By land retained by the Railway Company. West—By eastern boundary of lot 64.
63	ditto ...	ditto ...	438	North ...	10 10 0	3 1 36	.....	.....	Commences on 1,525 feet of mile 438, and terminates on 3,835 feet of same, as per plan.	North—By zemindary land. South—By railway fencing. East—By western boundary of lot 61. West—By eastern boundary of lot 65.
64	ditto ...	ditto ...	438	South ...	8 0 0	2 2 23	.....	.....	Commences on 3,835 feet of mile 438 and terminates at the end of same, as per plan.	North—By railway fencing. South—By zemindary land. East—By western boundary of lot 62. West—By end of mile 438, as per plan.
65	ditto ...	ditto ...	438	North ...	8 3 0	2 2 31	Retained by Railway Company between lots 60 and 62, and 62 and 64.	0 2 4	ditto ...	North—By zemindary land. South—By railway fencing. East—By western boundary of lot 63. West—By end of mile 438, as per plan.
66	ditto ...	ditto ...	439	South ...	8 5 4	2 2 37	Retained by Railway Company.	0 0 20	Commences at the end of mile 438, as per plan, and terminates on 1,835 feet of mile 439.	North—By railway fencing. South—By zemindary land. East—By end of mile 438, as per plan. West—By village road.
67	ditto ...	ditto ...	439	North ...	8 18 6	2 3 32	Occupied by road	0 0 4	ditto ...	North—By zemindary land. South—By railway fencing. East—By end of mile 438, as per plan. West—By village road.
68	ditto ...	Pergunnah Arrah, Mouzahs Moosar and Nowadah.	439	South ...	11 7 0	3 3 0	.....	.....	Commences on 1,860 feet of mile 439, and terminates at the end of same, as per plan.	North—By railway fencing. South—By zemindary land. East—By village road. West—By end of mile 439, as per plan.
69	ditto ...	ditto ...	439	North ...	10 15 0	3 2 9	.....	.....	ditto ...	North—By zemindary land. South—By railway fencing. East—By village road. West—By end of mile 439, as per plan.

Consecutive Lot Number.	Name of Zillah.	Pergunnah and Mouzah.	Number of mile on which the land is situated.	Situated on which side of the Railway.	Approximate area in bigahs and acres. B. C. C.	Approximate area in bigahs and acres. A. R. P.	Land excluded from sale from each lot. Reasons for exclusion.	Land excluded from sale from each lot. A. R. P.	Commencement and termination of lot.	Boundaries of lot.
70	Shahabad...	Pergunnah Arrah, Mouzah Nowadah.	440	South ...	13 1 0	4 1 10	Retained by Railway Company.	0 2 30	Commences at the end of mile 439, as per plan, and terminates on 2,775 feet of mile 440.	North—By railway fencing. South—By zemindary land. East—By end of mile 439, as per plan. West—By village road.
71	ditto ...	ditto ...	440	North ...	15 0 0	4 3 34	.....	.....	ditto ...	North—By zemindary land. South—By railway fencing. East—By end of mile 439, as per plan. West—By village road.
72	ditto ...	ditto ...	440	South ...	12 13 0	4 0 29	.....	.....	Commences on 2,800 feet of mile 440, and terminates at the end of same, as per plan.	North—By railway fencing. South—By zemindary land. East—By village road. West—By end of mile 440, as per plan.
73	ditto ...	ditto ...	440	North ...	12 13 0	4 0 29	.....	.....	ditto ...	North—By zemindary land. South—By railway fencing. East—By village road. West—By end of mile 440, as per plan.
74	ditto ...	Pergunnah Arrah, Mouzahs Nowadah and Koureah.	441	South ...	14 4 8	4 2 33	Retained by Railway Company.	.....	Commences at the end of mile 440, as per plan, and terminates on 2,750 feet of mile 441.	North—By railway fencing. South—By zemindary land. East—By end of mile 440, as per plan. West—By land retained by the Railway Company.
75	ditto ...	ditto ...	441	North ...	17 4 8	5 2 31	Occupied by nullah	0 0 11	Commences at the end of mile 440, as per plan, and terminates on 2,830 feet of mile 441.	North—By zemindary land. South—By railway fencing. East—By end of mile 440, as per plan. West—By nullah.
76	ditto ...	Pergunnah Arrah, Mouzahs Koureah and Doobeedah.	441	South ...	11 16 0	3 3 24	Retained by Railway Company.	0 0 26	Commences on 2,920 feet of mile 441, and terminates at the end of same, as per plan.	North—By railway fencing. South—By zemindary land. East—By land retained by the Railway Company. West—By end of mile 441, as per plan
77	ditto ...	ditto ...	441	North ...	12 5 9	4 0 9	Retained by Railway Company between lots 76 and 78.	0 1 13	Commences on 2,855 feet of mile 441, and terminates at the end of same, as per plan.	North—By zemindary land. South—By railway fencing. East—By nullah. West—By end of mile 441, as per plan.
78	ditto ...	Pergunnah Arrah, Mouzahs Kourreah and Ummyah.	442	South ...	8 6 0	2 3 0	.....	.....	Commences at the end of mile 441, as per plan, and terminates on 2,830 feet of mile 442.	North—By railway fencing. South—By zemindary land. East—By end of mile 441, as per plan. West—By railway level crossing.

79	ditto ...	ditto ...	442	North ...	8 6 0	2 3 0	.....	.....	ditto ...	North—By zemindary land. South—By railway fencing. East—By end of mile 441, as per plan. West—By railway level crossing.
80	ditto ...	Pergunnah Arrah, Mouzahs Tikhpore and Kourdah.	442	South ...	8 17 12	2 3 30	Retained by the Railway Company.	0 0 35	Commences on 2,905 feet of mile 442, and terminates at the end of same, as per plan.	North—By railway fencing. South—By zemindary land. East—By nullah. West—By end of mile 442, as per plan.
81	ditto ...	ditto ...	442	North ...	9 9 0	3 0 20	.....	.....	ditto ...	North—By zemindary land. South—By railway fencing. East—By nullah. West—By end of mile 442, as per plan.
82	ditto ...	Pergunnah Arrah, Mouzah Kourdah.	443	South ...	8 5 10	2 2 38	.....	.....	Commences at the end of mile 442, as per plan, and terminates on 2,640 feet of mile 443.	North—By railway fencing. South—By zemindary land. East—By end of mile 442, as per plan. West—By eastern boundary of lot 84.
83	ditto ...	ditto ...	443	North ...	8 5 10	2 2 38	.....	.....	ditto ...	North—By zemindary land. South—By railway fencing. East—By end of mile 442, as per plan. West—By eastern boundary of lot 85.
84	ditto ...	Pergunnah Arrah, Mouzahs Kourdah and Kutteah.	443	South ...	7 12 0	2 2 2	.....	.....	Commences on 2,640 feet of mile 443, and terminates at the end of same, as per plan.	North—By railway fencing. South—By zemindary land. East—By western boundary of lot 82. West—By end of mile 443, as per plan.
85	ditto ...	ditto ...	443	North ...	7 5 0	2 1 24	.....	.....	ditto ...	North—By zemindary land. South—By railway fencing. East—By western boundary of lot 83. West—By end of mile 443, as per plan.
86	ditto ...	Pergunnah Arrah, Mouzah Kutteah.	444	South ...	10 7 10	3 1 29	.....	.....	Commences at the end of mile 443, as per plan, and terminates on 2,900 feet of mile 444.	North—By railway fencing. South—By zemindary land. East—By end of mile 443, as per plan. West—By nullah.
87	ditto ...	ditto ...	444	North ...	8 13 0	2 3 18	.....	.....	ditto ...	North—By zemindary land. South—By railway fencing. East—By end of mile 443, as per plan. West—By nullah.
88	ditto ...	ditto ...	444	South ...	9 0 0	2 3 36	.....	.....	Commences on 2,960 feet of mile 444, and terminates at the end of same, as per plan.	North—By railway fencing. South—By zemindary land. East—By railway level crossing. West—By end of mile 444, as per plan.
89	ditto ...	ditto ...	444	North ...	11 0 0	3 2 23	.....	.....	ditto ...	North—By zemindary land. South—By railway fencing. East—By railway level crossing. West—By end of mile 444, as per plan.

Consecutive Lot Number.	Name of Zillah.	Pergunnah and Mouzah.	Number of mile on which the land is situated.	Situated on which side of the Railway.	Approximate area in bigahas and acres. B. C. C.	A. R. P.	Land excluded from sale from each lot. Reasons for exclusion.	A. R. P.	Commencement and termination of lot.	Boundaries of lot.
90	Shahabad...	Pergunnah Arrah, Mouzah Kutteah.	445	South ...	4 16 0	1 2 14	.....	.....	Commences at the end of mile 444, as per plan, and terminates on 975 feet of mile 445.	North—By railway fencing. South—By zemindary land. East—By end of mile 444, as per plan. West—By land retained by the Railway Company.
91	ditto ...	ditto ...	445	North ...	4 16 0	1 2 14	.....	.....	ditto ...	North—By zemindary land. South—By railway fencing. East—By end of mile 444, as per plan. West—By eastern boundary of lot 93.
92	ditto ...	ditto ...	445	South ..	6 10 0	2 0 24	Retained by the Railway Company.	1 0 39	Commences on 1,145 feet of mile 445, and terminates on 2,425 feet of same, as per plan.	North—By railway fencing. South—By zemindary land. East—By land retained by the Railway Company. West—By nullah.
93	ditto ...	ditto ...	445	North ...	9 7 0	3 0 15	.....	.....	Commences on 975 feet of mile 445, and terminates on 2,145 feet of same, as per plan.	North—By zemindary land. South—By railway fencing. East—By western boundary of lot 91. West—By nullah.
94	ditto ...	Pergunnah Arrah, Mouzah Beeheeah.	445	South ...	9 4 0	3 0 7	Retained by Railway Company.	0 2 10	Commences on 2,350 feet of mile 445, and terminates on 3,620 feet of same, as per plan.	North—By railway fencing. South—By zemindary land. East—By nullah. West—By village road.
95	ditto ...	ditto ...	445	North ...	13 5 0	4 1 21	.....	.....	Commences on 2,200 feet of mile 445, and terminates on 3,620 feet of same, as per plan.	North—By zemindary land. South—By railway fencing. East—By nullah. West—By village road.
96	ditto ...	ditto ...	445	South ...	5 9 0	1 3 8	.....	.....	Commences on 3,640 feet of mile 445, and terminates at the end of same, as per plan.	North—By railway fencing. South—By compound of Mr. Thompson's house. East—By village road. West—By end of mile 445, as per plan.
97	ditto ...	ditto ...	445	North ...	5 4 0	1 2 35	Retained by Railway Company between lots 92 and 94. Occupied by road...	0 2 10 0 0 11	ditto ...	North—By zemindary land. South—By railway fencing. East—By village road. West—By end of mile 445, as per plan.

98	ditto ...	Pergunnah Beeheeah, Mouzah Beeheeah.	446	South ...	8	5	0	2	2	37	.....	.. ...	Commences at the end of mile 445, as per plan, and terminates on 2,550 feet of mile 446.	North—By railway fencing. South—By compound of Mr. Thompson's house. East—By end of mile 445, as per plan. West—By railway level crossing east of Beeheeah station land.
99	ditto ...	ditto ...	446	North ...	7	1	0	2	1	13	.....	.....	ditto ...	North—By zemindary land. South—By railway fencing. East—By end of mile 445, as per plan. West—By railway level crossing east of Beeheeah station land.
100	ditto ...	ditto ...	446	South ...	1	2	0	0	1	18	Occupied by road...	0 0 23	Commences on 4,970 feet of mile 446, and terminates at the end of same, as per plan.	North—By railway fencing. South—By zemindary land. East—By fencing of Beeheeah station land. West—By end of mile 446, as per plan.
101	ditto ...	Pergunnah Beeheeah, Mouzahs Beeheeah and Phingee.	447	South ...	9	8	4	3	0	18	Occupied by road...	0 1 0	Commences at the end of mile 446, as per plan, and terminates on 2,640 feet of mile 447.	North—By railway fencing. South—By zemindary land. East—By end of mile 446, as per plan. West—By eastern boundary of lot 103.
102	ditto ...	ditto ...	447	North ...	8	0	0	2	2	23	Occupied by road...	0 0 6	Commences on 260 feet of mile 447, and terminates on 2,640 feet of same, as per plan.	North—By zemindary land. South—By railway fencing. East—By fencing of Beeheeah station. West—By eastern boundary of lot 104.
103	ditto ...	Pergunnah Beeheeah, Mouzahs Phringee and Bela.	447	South ...	11	6	0	3	2	38	.....	.....	Commences on 2,640 feet of mile 447, and terminates at the end of same, as per plan.	North—By railway fencing. South—By zemindary land. East—By western boundary of lot 101. West—By end of mile 447, as per plan.
104	ditto ...	ditto ...	447	North ...	11	2	0	3	2	27	.....	.....	ditto ...	North—By zemindary land. South—By railway fencing. East—By western boundary of lot 102. West—By end of mile 447, as per plan.
105	ditto ...	Pergunnah Beeheeah, Mouzahs Bela and Ossein.	448	South ...	12	3	0	4	0	3	Retained by Railway Company.	0 2 26	Commences at the end of mile 447, as per plan, and terminates on 2,640 feet of mile 448.	North—By railway fencing. South—By zemindary land. East—By end of mile 447, as per plan. West—By eastern boundary of lot 107.
106	ditto ...	ditto ...	448	North ...	14	0	0	4	2	21	.....	.....	ditto ...	North—By zemindary land. South—By railway fencing. East—By end of mile 447, as per plan. West—By eastern boundary of lot 108.

Consecutive Lot Number.	Name of Zillah.	Pergunnah and Mouzah.	Number of mile on which the land is situated.	Situated on which side of the Railway.	Approximate area in bighas and acres.		Land excluded from sale from each lot.		Commencement and termination of lot.	Boundaries of lot.
					B. C. C.	A. R. P.	Reasons for exclusion.	A. R. P.		
107	Shahabad...	Pergunnah Beeheeah, Mouzah Ossein.	448	South ...	13 5 0	4 1 21	.....	.....	Commences on 2,640 feet of mile 448, and terminates at the end of same, as per plan.	North—By railway fencing. South—By zemindary land. East—By western boundary of lot 105. West—By end of mile 448, as per plan.
108	ditto ...	ditto ...	448	North ...	12 9 0	4 0 18	.....	.....	ditto ...	North—By zemindary land. South—By railway fencing. East—By western boundary of lot 106. West—By end of mile 448, as per plan.
109	ditto ...	ditto ...	449	South ...	11 17 0	3 3 27	Occupied by road.	0 0 8	Commences at the end of mile 448, as per plan, and terminates on 2,640, feet of mile 449.	North—By railway fencing. South—By zemindary land. East—By end of mile 448, as per plan. West—By eastern boundary of lot 111.
110	ditto ...	ditto ...	449	North ...	11 15 0	3 3 22	ditto ...	0 0 8	ditto ...	North—By zemindary land. South—By railway fencing. East—By end of mile 448, as per plan. West—By eastern boundary of lot 112.
111	ditto ...	ditto ...	449	South ...	10 8 8	3 1 32	.....	.....	Commences on 2,640 feet of mile 449, and terminates at the end of same, as per plan.	North—By railway fencing. South—By zemindary land. East—By western boundary of lot 109. West—By end of mile 449, as per plan.
112	ditto ...	ditto ...	449	North ...	10 8 0	3 1 30	.....	.....	ditto ...	North—By zemindary land. South—By railway fencing. East—By western boundary of lot 110. West—By end of mile 449, as per plan.
113	ditto ...	Pergunnah Beeheeah, Mouzahs Ossein and Baghye.	450	South ...	8 0 0	2 2 23	.....	.....	Commences at the end of mile 449, as per plan, and terminates on 2,640 feet of mile 450.	North—By railway fencing. South—By zemindary land. East—By end of mile 449, as per plan. West—By eastern boundary of lot 115.
114	ditto ...	ditto ...	450	North ...	7 9 0	2 1 34	.....	.....	ditto ...	North—By zemindary land. South—By railway fencing. East—By end of mile 449, as per plan. West—By eastern boundary of lot 116.
115	ditto ...	Pergunnah Beeheeah Mouzahs Baghye and Bunahee.	450	South ...	8 0 0	2 2 23	.....	.....	Commences on 2,640 feet of mile 450, and terminates at the end of same, as per plan.	North—By railway fencing. South—By zemindary land. East—By western boundary of lot 113. West—By end of mile 450, as per plan.

116	ditto ...	ditto ...	450	North ...	7 5 0	2 1 24	.....	.....	ditto ...	North—By zemindary land. South—By railway fencing. East—By western boundary of lot 114. West—By end of mile 450, as per plan.
117	ditto ...	Pergunnah Beeheeah Mouzah Bunhaee.	451	South ...	7 10 8	2 1 38	.....	.....	Commences at the end of mile 450, as per plan, and terminates on 2,550 feet of mile 451.	North—By railway fencing. South—By zemindary land. East—By end of mile 450, as per plan. West—By boundary of village Jogeebeer.
118	ditto ...	ditto ...	451	North ...	7 1 10	2 1 15	.....	.....	ditto ...	North—By zemindary land. South—By railway fencing. East—By end of mile 450, as per plan. West—By boundary of mouzah Jogeebeer.
119	ditto ...	Pergunnah Beeheeah Mouzah Jogeebeer.	451	South ...	7 7 6	2 1 30	.....	.....	Commences on 2,550 feet of mile 451 and terminates at the end of same, as per plan.	North—By railway fencing. South—By zemindary land. East—By boundary of mouzah Bunahee. West—By end of mile 451, as per plan.
120	ditto ...	ditto ...	451	North ...	7 7 6	2 1 30	.....	.....	ditto ...	North—By zemindary land. South—By railway fencing. East—By boundary of mouzah Bunahee. West—By end of mile 451, as per plan.
121	ditto ...	ditto ...	452	South ...	10 9 0	3 1 33	Retained by the Railway Company.	0 1 5	Commences at the end of mile 451, as per plan, and terminates on 3,000 feet of mile 452.	North—By railway fencing. South—By zemindary land. East—By end of mile 451, as per plan. West—By land retained by the Railway Company.
122	ditto ...	Pergunnah Beeheeah. Mouzahs Jogeebeer and Serampore.	452	North ...	12 3 0	4 0 3	.....	.....	Commences at the end of mile 451, as per plan, and terminates on 3,200 feet of mile 452.	North—By zemindary land. South—By railway fencing. East—By end of mile 451, as per plan. West—By nullah.
123	ditto ...	Fergunnah Beeheeah, Mouzah Sekurea.	452	South ...	9 4 0	3 0 7	Retained by the Railway Company.	0 1 8	Commences on 3,400 feet of mile 452 and terminates at the end of same, as per plan.	North—By railway fencing. South—By zemindary land. East—By land retained by Railway Company. West—By end of mile 452, as per plan.
124	ditto ...	ditto ...	452	North ...	10 9 0	3 1 33	Retained by Railway Company between lots 121 and 123.	0 2 18	Commences on 3,240 feet of mile 452 and terminates at the end of same, as per plan.	North—By zemindary land. South—By railway fencing. East—By nullah. West—By end of mile 452, as per plan.

Consecutive Lot Number.	Name of Zillah.	Pergunnah and Mouzah.	Number of mile on which the land is situated.	Situated on which side of the Railway.	Approximate area in bighas and acres.		Land excluded from sale from each lot.		Commencement and termination of lot.	Boundaries of lot.
					B. C. C.	A. R. P.	Reasons for exclusion.	A. R. P.		
125	Shahabad...	Pergunnah Beeheeah, Mouzah Sekurea.	453	North ...	7 1 10	2 1 15	.....	.....	Commences at the end of mile 452, as per plan, and terminates on 2,640 feet of mile 453.	North—By railway fencing. South—By zemindary land. East—By end of mile 452, as per plan. West—By eastern boundary of lot 127.
126	ditto ...	ditto ...	453	North ...	6 5 4	2 0 11	.....	.....	Commences at the end of mile 452, as per plan, and terminates on 2,640 feet of mile 453.	North—By zemindary land. South—By railway fencing. East—By end of mile 452, as per plan. West—By eastern boundary of lot 128.
127	ditto ...	Pergunnah Beeheeah, Mouzahs Sekurea, Kowlpoora, and Doobowlee.	453	South ...	10 1 2	3 1 12	.....	.....	Commences on 3,640 feet of mile 453, and terminates at the end of same, as per plan.	North—By railway fencing. South—By zemindary land. East—By western boundary of lot 125. West—By end of mile 453, as per plan.
128	ditto ...	ditto ...	453	North ...	9 0 0	2 3 36	.....	.....	ditto ...	North—By zemindary land. South—By railway fencing. East—By western boundary of lot 126. West—By end of mile 453, as per plan.
129	ditto ...	Pergunnahs Beeheeah and Bhojpore, Mouzahs Doobowlee and Mehumra.	454	South ...	15 13 0	5 0 28	Retained by the Railway Company.	0 2 38	Commences at the end of mile 453, as per plan, and terminates on 3,130 feet of mile 454.	North—By railway fencing. South—By zemindary land. East—By end of mile 453, as per plan. West—By land retained by the Railway Company.
130	ditto ...	ditto ...	454	North ...	17 10 4	5 3 6	.....	.....	Commences at the end of mile 453, as per plan, and terminates on 3,180 feet of mile 454.	North—By zemindary land. South—By railway fencing. East—By end of mile 453, as per plan. West—By nullah.
131	ditto ...	Pergunnah Beeheeah and Bhojpore, Mouzah Mudhokura.	454	South ...	8 10 0	2 3 10	.....	.....	Commences on 3,360 feet of mile 454, and terminates at the end of same, as per plan.	North—By railway fencing. South—By zemindary land. East—By land retained by the Railway Company. West—By end of mile 454, as per plan.
132	ditto ...	ditto ...	454	North ...	9 0 0	2 3 36	Retained by the Railway Company between lots 129 and 131.	0 1 15	Commences on 3,210 feet of mile 454, and terminates at the end of same, as per plan.	North—By zemindary land. South—By railway fencing. East—By nullah. West—By end of mile 454, as per plan.
133	ditto ...	ditto ...	455	South ...	7 3 0	2 1 18	.....	.....	Commences at the end of mile 454, as per plan, and terminates on 1,900 feet of mile 455.	North—By railway fencing. South—By zemindary land. East—By end of mile 454, as per plan. West—By railway level crossing.

134	ditto ...	ditto ...	455	North ...	5 18 0	1 3 32	.....	.....	ditto ...	North—By zemindary land. South—By railway fencing. East—By end of mile 454, as per plan. West—By railway level crossing.
135	ditto ...	Pergunnah Bhojpore, Mouzahs Mudhookura and Rughoonathpoor.	455	South ...	4 4 0	1 1 22	.....	.....	Commences on 1,930 feet of mile 455, and terminates on 3,400 feet of same, as per plan.	North—By railway fencing. South—By road to Rughoonathpore Station. East—By railway level crossing. West—By fencing of Rughoonathpore Station.
136	ditto ...	ditto ...	455	North ...	4 4 0	1 1 22	.....	.....	ditto ...	North—By zemindary land. South—By railway fencing. East—By railway level crossing. West—By fencing of Rughoonathpore Station.
137	ditto ...	Pergunnah Bhojpore, Mouzah Rughoonathpore.	455	South ..	9 6 0	3 0 12	Bungalow under class C within this lot excluded from sale.	.....	Commences on 3,400 feet of mile 455 and terminates at the end of same, as per plan.	North—By road approach to station. South—By zemindary land. East—By ditto. West—By end of mile 455, as per plan.

MONGHYR, RAILWAY DEPUTY COLLECTOR'S OFFICE, the 7th November 1874.

W. HEYSHAM, *Railway Deputy Collector.*

اس تحریر کي روسے سبھونکو واقف کیا جاتا ھی کہ ضلع شاھاباد کے علاقہ مین سرکار بہادر کا خریدہ بي‌کلاس زمین یعنے جو زمین ریلوے کمپني کو رستہ تیارکرنیکے وقت دیا گیا تھا وھي سب زمین ریلوے کمپني کا اور درکار نہونیکا سبب سرکار بہادر واپس لیکر اس جانب کو فروخت کرنیکا اختیار دي ھین اسواسطے بموجب اوس اختیار کے تفصیل کي لکھي ھوئي لاٹھاے کي زمین بتاریخ ۱۱ جنوري سنہ ۱۸۷۵ ع روز دو شنبہ بارہ بجے کے وقت ضلع شاھاباد مقام آرا کے کلکٹر صاحب کے کچہري اس جانب کے اجلاس مین نیلام پر چڑھائے جائینگے اُون زمینون کي خریدارونکو نیچے کي لکھي ھوئي شرطونکے پابند ھونا پڑیگا فقط تحریر بتاریخ ۷ نومبر سنہ ۱۸۷۴ ع

پہلي شرط—اگر تعداد زر ثمن ایک سو روپیہ سے زیادہ نہو تو کل روپیہ یکبارگي ادا کئے جائینگے فقط

دوسري شرط— اگر تعداد زر ثمن ایک سو روپیہ سے زیادہ ھو تو جسقدر روپیہ مین نیلام ھو اوسکا ایک چوتھہ فی الفور داخل کرنا ھوگا اور اگر باقي روپیہ نیلام کے بعد نیلام کي تاریخ سے کہ وہ تاریخ بھي ایک روز شمار کیا جایگا پندرھوین دن کے دو پہر تک ادا نکئے جائین یا اگر وہ روز تعطیل کا ھو جس مین کہ دفتربند رھے تو اوسکے بعد ھي جس روز پہلے دفتر کھلے اوسکے دو پہر تک ادا نکیا جاے تو نیلام باطل ھوجایگا اور جسقدر روپیہ داخل ھوچکے ھون وہ سرکار مین ضبط ھو جائینگے اور وہ جایداد پھر مثل پہلے نیلام کے اشتہار جاري ھونیکے بعد نیلام پر چڑھائے جائینگے اور اوسکا جوکھم خریدار باقیدار کو اوٹھانا پڑیگا فقط

تیسري شرط— وہ سب زمین سب سے زیادہ قیمت دینے والون کو بطور لاخراج کے دئے جائینگے فقط

چوتھي شرط—صاحب کلکٹر کے احکام متضمن بحالي نیلام کے پہنچنے پر خریدارون کو دخل دلایا جایگا مگر جس صورت مین کہ وہ صاحب ممبر بورڈ اف ریونیو جو اسکام کے متعہد ھون اون کارروائیون کي نسبت منشوري ناطق نہ بخشین تو اوس دخیلکاري مین فتور آئیگا فقط

لاٹ نمبر	نام ضلع	نام پرگنہ	اون مہلون کي تعداد جنکے اندر زمین واقع ھی	ریلوے کے کس طرف واقع ھی	تخمیني موازي لاٹ بحساب بیگھہ اور ایکر							وہ زمین جو ھولاٹ مین نیلام سے مستثنی کي گئي ھی			لاٹ کي شروع اور انتہا	لاٹ کي چوحدي
					بیگھہ	کٹھہ	چھٹانک	ایکر	رود	پول	خارج ھونیکي وجوہ	ایکر	رود	پول		
۱	شاھاباد	پرگنہ شاھاباد موضع کوریلوار و دھندیا	۴۲۵	دکھن	۲۱	۱۶	۱۱	۷	۰	۳۵	ریلوی کا رکھا ھوا زمین	۰	۳۰	۲۱	۴۲۵ میل کے ۵۰۰ فٹ سے شروع اور آسیکے ۲۷۵۰ فٹ تک ختم مطابق نقشہ	اوتر ریلوي کا گھراو دکھن زمینداري زمین پورب ریلوی (ي) کلاس کی زمین پچھم ریلوي کا رکھا ھوا زمین
۲	ایضا	ایضا	۴۲۵	اوتر	۲۶	۶	۰	۸	۲	۳۱	....	-	....		ایضا	اوتر زمینداري زمین دکھن ریلوي کا گھراو پورب ریلوي کا (ي) کلاس زمین پچھم ۴ نمبر لاٹ کا پورب سھوانہ
۳	ایضا	پرگنہ ایضا موضع دھندیا	۴۲۵	دکھن	۱۵	۱۶	۰	۵	۰	۳۶	ریلوي کا رکھا ھوا زمین	۰	۲	۴۲	۴۲۵ میل کے ۳۰۷۵ فٹ سے شروع اور آسیکے اخیر تک ختم مطابق نقشہ	اوتر ریلوي کا گھراو دکھن زمینداري زمین پورب ریلوي کا رکھا ھوا زمین پچھم ۴۲۵ میل کے اخیر مطابق نقشہ

۴	ایضا	ایضا	۴۲۵	اوتر	۲۱	۱۰	-	۷	-	۱۷	۱ و ۳ نمبر لاٹ کا درمیانی ریلوے کا رکھا ہوا زمین	۱	-	۱۲	۴۲۵ میل کے ۲۷۵۰ فٹ سے شروع اور اوسی کے اخیر تک ختم مطابق نقشہ	اوتر زمینداری زمین دکھن ریلوے کا گھراو پورب ۲ نمبر لاٹ کا پچھم سیوانہ پچھم ۴۲۵ میل کے اخیر مطابق نقشہ
۵	ایضا	پرگنہ آرا موضع دھندیا و کولریا	۴۲۶	دکھن	۱۲	۰	-	۳	۳	۳۵	ریلوی کے رکھا ہوا زمین	۰	۳	۸	۴۲۵ میل کے اخیر سے شروع اور ۴۲۶ میل کے ۲۶۴۰ فٹ تک ختم مطابق نقشہ	اوتر ریلوے کا گھراو دکھن زمینداری زمین پورب ۴۲۵ میل کے اخیر مطابق نقشہ پچھم ۷ نمبر لاٹ کا پورب سیوانہ
۶	ایضا	ایضا	۴۲۶	اوتر	۱۲	۱۵	-	۴	۰	۳۵	....		....		ایضا	اوتر زمینداری زمین دکھن ریلوے کا گھراو پورب ۴۲۵ میل کے اخیر مطابق نقشہ پچھم ۸ نمبر لاٹ کا پورب سیوانہ
۷	ایضا	پرگنہ ایضا موضع کولریا و چکرا پور و دھندیا	۴۲۶	دکھن	۱۲	۰	-	۳	۳	۳۵	ریلوی کا رکھا ہوا زمین	۰	۳	۱۱	۴۲۶ میل کے ۲۶۴۰ فٹ سے شروع اور اوسیکے ۴۸۸۷ فٹ تک ختم مطابق نقشہ	اوتر ریلوے کا گھراو دکھن زمینداری زمین پورب ۵ نمبر لاٹ کا پچھم سیوانہ پچھم ریلوی کمپنی کا رکھا ہوا زمین
۸	ایضا	ایضا	۴۲۶	اوتر	۱۳	۵	-	۴	۱	۲۱	....		....		۴۲۶ میل کے ۲۶۴۰ فٹ سے شروع اور اوسی کے اخیر تک ختم مطابق نقشہ	اوتر زمینداری زمین دکھن ریلوے کا گھراو پورب ۶ نمبر لاٹ کا پچھم سیوانہ پچھم ۴۲۶ میل کے اخیر مطابق نقشہ
۹	ایضا	پرگنہ ایضا موضع دھندیا و سکڈی	۴۲۷	دکھن	۱۰	۱۸	-	۳	۲	۱۷	ریلوی کا رکھا ہوا زمین	۰	۰	۱۶	۴۲۶ میل کے اخیر سے شروع اور ۴۲۷ میل کے ۲۷۰۰ فٹ تک ختم مطابق نقشہ	اوتر ریلوے کا گھراو دکھن زمینداری زمین پورب ۴۲۶ میل کے اخیر پچھم ریلوے کا رکھا ہوا زمین
۱۰	ایضا	ایضا	۴۲۷	اوتر	۱۲	۱۷	-	۴	۱	-	رستہ	۰	۰	۵	۴۲۶ میل کے اخیر سے شروع اور ۴۲۷ میل کے ۲۸۰۰ فٹ تک ختم مطابق نقشہ	اوتر زمینداری زمین دکھن ریلوے کا گھراو پورب ۴۲۶ میل کے اخیر پچھم مالا
۱۱	ایضا	پرگنہ ایضا موضع سکڈی و بہادوار	۴۲۷	دکھن	۱۱	۸	-	۳	۳	۳	....		....		۴۲۷ میل کے ۲۹۵۰ فٹ سے شروع اور اوسیکے اخیر تک ختم مطابق نقشہ	اوتر ریلوی کا گھراو دکھن زمینداری زمین پورب ریلوی کمپنی کا رکھا ہوا زمین پچھم ۴۲۷ میل کے اخیر

لات نمبر	نام ضلع	نام پرگنه و موضع	اون مربعوں کي تعداد جو کي اندر زمين واقع هي	ريلوے کے کنارے واقع هي	تخميني موازي لات بحساب بيگهه اور ايکر						وه زمين جو هر لات مين نيلام سے مستثني کي گئي هي			لات کي شروع اور انتها	لات کي چوحدي
					بيگهه	کٹهه	چهٹانک	ايکر	رود	پول	خارج هوڻيکي وجوه	ايکر	رود	پول	
۱۲	ضلع شاهاباد	پرگنه آرا موضع سکدي و نهادوار و آصبا	۴۲۷	اوتر	۱۲	۳	۰	۴	۰	۳	۹ و ۱۱ نمبر لات کا درميانی ريلوي کا رکها هوا زمين ۱۰ و ۱۲ نمبر لات کا درميانی نالا	۰ ۰	۱ ۰	۲۵ ۱۰	۴۲۷ ميل ے ۲۸۴۰ فٹ سے شروع اور اُسيکے اخير تک ختم مطابق نقشه	اوتر زميندارى زمين دکهن ريلوي کا گهراو پورب نالا پچهم ۴۲۷ ميل ے اخير مطابق نقشه
۱۳	ايضا	ايضا	۴۲۸	دکهن	۱۳	۳	۰	۴	۱	۱۶	ريلوي کمپني کا رکها هوا زمين	۰	۱	۱	۴۲۷ ميل ے اخير سے شروع اور ۴۲۸ ميل ے ۲۶۴۰ فٹ تک ختم مطابق نقشه	اوتر ريلوي کا گهراو دکهن زميندارى زمين پورب ۴۲۷ ميل ے اخير پچهم ۱۵ نمبر لات کا پورب سيوانه
۱۴	ايضا	ايضا	۴۲۸	اوتر	۱۲	۱۸	۰	۴	۱	۲	....	....			ايضا	اوتر زميندارى زمين دکهن ريلوي کا گهراو پورب ۴۲۷ ميل ے اخير پچهم ۱۶ نمبر لات کا پورب سيوانه
۱۵	ايضا	ايضا موضع اصبا	۴۲۸	دکهن	۱۴	۵	۴	۴	۲	۳۵	ريلوي کا رکها هوا زمين	۰	۱	۶	۴۲۸ ميل ے ۲۶۴۰ فٹ سے شروع اور اوسيکے اخير تک ختم مطابق نقشه	اوتر ريلوي کا گهراو دکهن زميندارى زمين پورب ۱۳ نمبر لات کا پچهم سيوانه پچهم ۴۲۸ ميل ے اخير مطابق نقشه
۱۶	ايضا	ايضا	۴۲۸	اوتر	۱۶	۳	۰	۵	۱	۱۴	....	....			ايضا	اوتر زميندارى زمين دکهن ريلوي کا گهراو پورب ۱۴ نمبر لات کا پچهم سيوانه پچهم ۴۲۸ ميل ے اخير
۱۷	ايضا	ايضا	۴۲۹	دکهن	۱۲	۱۷	۰	۴	۱	۰	ريلوي کا رکها هوا زمين	۰	۰	۳۴	۴۲۸ ميل ے اخير سے شروع اور ۴۲۹ ميل ے ۲۴۰ فٹ تک ختم مطابق نقشه	اوتر ريلوي کا گهراو دکهن زميندارى زمين پورب ۴۲۸ ميل ے اخير پچهم ريلوي کا رکها هوا زمين

۱۸	ایضا	ایضا	۴۲۹	اوتر	۱۶	۲	-	۵	۱	۱۲	....	....	ایضا	اوتر زمینداري زمین دکھن ریلوي کا گھراو پورب ۴۲۸ میل کے اخیر پچھم ۲۰ نمبر لاٹ کا پورب سیوانہ
۱۹	ایضا	پرگنہ ایضا موضع ضامیرا	۴۲۹	دکھن	۱۱	۱۰	-	۳	۳	۸	....	....	۴۲۹ میل کے ۳۳۳۰ فٹ سے شروع اور اوسکے اخیر تک ختم	اوتر ریلوي کا گھراو دکھن زمینداري زمین پورب ریلوی کا رکھا ہوا زمین پچھم ۴۲۹ میل کے اخیر
۲۰	ایضا	ایضا	۴۲۹	اوتر	۱۸	۱۵	-	۶	-	۳۲	۱۷ و ۱۹ نمبر لاٹ کا درمیاني ریلوي کے رکھا ہوا زمین	۱	۲	۲۸	۴۲۹ میل کے ۲۴۰۰ فٹ سے شروع اور اوسیکے اخیر تک ختم مطابق نقشہ	اوتر زمینداري زمین دکھن ریلوي کا گھراو پورب ۱۸ نمبر لاٹ کا پچھم سیوانہ پچھم ۴۲۹ میل کے اخیر مطابق نقشہ
۲۱	ایضا	ایضا	۴۳۰	دکھن	۱۳	۴	-	۴	۱	۱۸	ریلوي کا رکھا ہوا زمین	-	۲	۳۶	۴۲۹ میل کے اخیر سے شروع اور ۴۳۰ میل کے ۲۶۴۰ فٹ تک ختم مطابق نقشہ	اوتر ریلوي کا گھراو دکھن زمینداري زمین پورب ۴۲۹ میل کے اخیر پچھم ۲۳ نمبر لاٹ کا پورب سیوانہ
۲۲	ایضا	ایضا	۴۳۰	اوتر	۱۵	۱۵	-	۵	-	۳۳	....	....	ایضا	اوتر زمینداري زمین دکھن ریلوي کا گھراو پورب ۴۲۹ میل کے اخیر پچھم ۲۴ نمبر لاٹ کا پورب سیوانہ
۲۳	ایضا	ایضا	۴۳۰	دکھن	۱۲	-	-	۳	۳	۳۵	ریلوي کا رکھا ہوا زمین	-	۱	۲۸	۴۳۰ میل کے ۲۶۴۰ فٹ سے شروع اور اوسیکے اخیر تک ختم مطابق نقشہ	اوتر ریلوي کا گھراو دکھن زمینداري زمین پورب ۲۱ نمبر لاٹ کا پچھم سیوانہ پچھم ۴۳۰ میل کے اخیر مطابق نقشہ زمین کے پورب واقع ہي
۲۴	ایضا	ایضا	۴۳۰	اوتر	۱۵	۴	-	۵	-	۴	....	....	ایضا	اوتر زمینداري زمین دکھن ریلوي کا گھراو پورب ۲۲ نمبر لاٹ کا پچھم سیوانہ پچھم ۴۳۰ میل کے اخیر
۲۵	ایضا	پرگنہ ایضا موضع ضامیرا	۴۳۱	دکھن	۱۲	۱	-	۳	۳	۳۷	ریلوي کا رکھا ہوا زمین	۱	-	۱۷	۴۳۱ میل کے ۴۱۰ فٹ سے شروع اور اوسیکے ۲۶۴۰ فٹ تک ختم مطابق نقشہ	اوتر ریلوي کا گھراو دکھن زمینداري زمین پورب ریلوي کمپنی کا رکھا ہوا زمین پچھم ۲۷ نمبر لاٹ کا پورب سیوانہ

لاٹ نمبر	نام ضلع	نام پرگنہ و موضع	ریلوے کے کنارے اور صلع کی تعداد جتنی اندر زمین واقع ہی	تخمینی موزی لاٹ بحساب بیگھہ اور ایکر						وہ زمین جو ہر لاٹ میں نیلام سے مستثنی کی گئی ہی			لاٹ کی شروع اور انتہا	لاٹ کی چوحدی
				بیگھہ	کٹھہ	چھٹانک	ایکر	رود	پرل	خارج ہونیکی وجوہ	ایکر	رود	پرل		
۲۶	ضلع شاہاباد	پرگنہ آرا موضع ضاصیرا	۴۳۱ اوتر	۱۵	۱	۰	۴	۳	۳۶	....		....		۴۳۰ میل کے اخیر سے شروع اور ۴۳۱ میل کے ۲۶۴۰ فٹ تک ختم مطابق نقشہ	اوتر زمینداری زمین دکھن ریلوی کا گھراو پورب ۴۳۰ میل کے اخیر پچھم ۲۸ نمبر لاٹ کا پورب سیوانہ
۲۷	ایضا	پرگنہ ایضا موضع قصبہ حمید پور	۴۳۱ دکھن	۱۳	۴	۰	۴	۱	۱۸	ریلوی کا رکھا ہوا زمین	۰	۱	۱۸	۴۳۱ میل کے ۲۶۴۰ فٹ سے شروع اور اُسیکے اخیر تک ختم مطابق نقشہ	اوتر ریلوی کا گھراو دکھن زمینداری زمین پورب ۲۵ نمبر لاٹ کا پچھم سیوانہ پچھم ۴۳۱ میل کے اخیر مطابق نقشہ
۲۸	ایضا	ایضا	۴۳۱ اوتر	۱۵	۸	۰	۵	۰	۱۵	....		....		ایضا	اوتر زمینداری زمین دکھن ریلوی کا گھراو پورب ۲۶ نمبر لاٹ کا پچھم سیوانہ پچھم ۴۳۱ میل کے اخیر
۲۹	ایضا	ایضا	۴۳۲ دکھن	۱۴	۱۲	۴	۴	۳	۱۳	ریلوی کا رکھا ہوا زمین	۰	۰	۳۶	۴۳۱ میل کے اخیر سے شروع اور ۴۳۲ میل کے ۲۹۸۰ فٹ تک ختم مطابق نقشہ	اوتر ریلوی کا گھراو دکھن زمینداری زمین پورب ۴۳۱ میل کے اخیر پچھم ۳۱ نمبر لاٹ کا پورب سیوانہ
۳۰	ایضا	ایضا	۴۳۲ اوتر	۱۶	۳	۱۲	۵	۱	۱۶	....		....		ایضا	اوتر زمینداری زمین دکھن ریلوی کا گھراو پورب ۴۳۱ میل کے اخیر پچھم ۳۲ نمبر لاٹ کا پورب سیوانہ
۳۱	ایضا	پرگنہ ایضا موضع قصبہ حمید پور و بہیرا	۴۳۲ دکھن	۱۲	۵	۸	۴	۰	۹	ریلوی کا رکھا ہوا زمین	۰	۱	۳۴	۴۳۲ میل کے ۲۹۸۰ فٹ سے شروع اور اوسیکے ۴۷۹۰ فٹ تک ختم مطابق نقشہ	اوتر ریلوی کا گھراو دکھن زمینداری زمین پورب ۲۹ نمبر لاٹ کا پچھم سیوانہ پچھم پریکشن ڈیپارٹمنٹ جو کھال کھودا اوسکا پہاڑ

۳۲	ایضا	ایضا	۴۳۲	اوتر	۱۳	۰	۰	۴	۱	۸	پریکشن ڈیپارٹمنٹ کا کھال و پہاڑ	۱	۲	۳۵	ایضا	اوتر زمینداري زمین دکھن ریلوے کا گھراو پورب ۳۰ نمبر لاٹ کا پچھم سیوانہ پچھم پریکشن ڈیپارٹمنٹ جو کھال کھوداهي اوسیکے پہاڑ
۳۳	ایضا	ایضا	۴۳۳	اوتر	۲	۸	۶	۰	۳	۸	.....	.....			۴۳۳ میل کے ۲۳۵ فٹ سے شروع اور اوسیکے ۸۳۵ فٹ تک ختم مطابق نقشہ	اوتر زمینداري زمین دکھن ریلوے کا گھراو پورب نالا ۰ پچھم ریلوي لوالکراسنگ
۳۴	ایضا	پرگنہ ایضا موضع عنایت و پھکري	۴۳۳	دکھن	۸	۰	۴	۲	۲	۲۴	نالا	۰	۰	۲	۴۳۳ میل کے ۳۵۰۰ فٹ سے شروع اور اوسیکے اخیر تک ختم مطابق نقشہ	اوتر ریلوے کا گھراو دکھن زمینداري زمین پورب نالا پچھم ۴۳۳ میل کے اخیر
۳۵	ایضا	ایضا	۴۳۳	اوتر	۸	۱۲	۰	۲	۳	۱۵	نالا پریکشن ڈیپارٹمنٹ کا کھال و پہاڑ ریلوي کا رکھا ہوا زمین	۰ ۰ ۳	۰ ۲ ۱	۲ ۲۱ ۰	ایضا	اوتر زمینداري زمین دکھن ریلوے کا گھراو پورب نالا پچھم ۴۳۳ میل کے اخیر مطابق نقشہ
۳۶	ایضا	پرگنہ ایضا موضع پھکري	۴۳۴	دکھن	۱۱	۳	۰	۳	۲	۳۰	رستہ	۰		۶	۴۳۳ میل کے اخیر سے شروع اور ۴۳۴ میل کے ۲۲۳۵ فٹ تک ختم مطابق نقشہ	اوتر ریلوے کا گھراو دکھن زمینداري زمین پورب ۴۳۳ میل کے اخیر پچھم ریلوي کمپني کا رکھا ہوا زمین
۳۷	ایضا	ایضا	۴۳۴	اوتر	۱۳	۱۴	۰	۴	۲	۵	ایضا	۰	۰	۶	ایضا	اوتر زمینداري زمین دکھن ریلوے کا گھراو پورب ۴۳۳ میل کے اخیر پچھم ۳۹ نمبر لاٹ کا پچھم سیوانہ
۳۸	ایضا	ایضا	۴۳۴	دکھن	۵	۱۲	۶	۲	۳	۱۶	....		.....		۴۳۴ میل کے ۲۳۸۵ فٹ سے شروع اور اُسیکے ۳۹۵۰ فٹ تک ختم مطابق نقشہ	اوتر ریلوے کا گھراو دکھن زمینداري زمین پورب ریلوي کا رکھا ہوا زمین پچھم ایضا
۳۹	ایضا	ایضا	۴۳۴	اوتر	۱۱	۱۰	۰	۳	۳	۸	.....		.....		۴۳۴ میل کے ۳۲۳۵ فٹ سے شروع اور اوسیکے ۳۹۸۵ فٹ تک ختم مطابق نقشہ	اوتر زمینداري زمین دکھن ریلوي کا گھراو پورب ۳۷ نمبر لاٹ کا پورب سیوانہ پچھم نالا

لاٹ نمبر	نام ضلع	نام پرگنہ و موضع	اندر زمین واقع ہی اور صیغہ کی تعداد جمع	ریلوے کے کسطرف واقع ہی	تخمینی موازی لاٹ بحساب بیگھہ اور ایکر						وہ زمین جو ہر لاٹ مین نیلام سے مستثنی کی گئی ہی				لاٹ کی شروع اور انتہا	لاٹ کی چوحدی
					بیگھہ	کٹھہ	چھٹانک	ایکر	رود	پول	خارج ہونیکی وجوہ	ایکر	رود	پول		
۴۰	ضلع شاہاباد	پرگنہ آرا موضع عنایت و پھکری و بھلائین	۴۳۴	دکھن	۷	۴	۰	۲	۱	۲۱	.....		.....		۴۳۴ میل کے ۴۰۳۰ فٹ سے شروع اور اُسیکے اخیر تک ختم مطابق نقشہ	اوتر ریلوي کا گھر او دکھن زمینداري زمین پورب ریلوي کا رکھا ہوا زمین پچھم ۴۳۴ میل کے اخیر مطابق نقشہ
۴۱	ایضا	ایضا	۴۳۴	اوتر	۷	۱۶	۰	۲	۲	۱۳	۳۸ و ۴۰ و ۴۰ و ۴۲ نمبر لاٹ کا درمیانی ریلوي کا رکھا ہوا زمین	۰	۱	۳۸	۴۳۴ میل کے ۴۰۰۰ فٹ سے شروع اور اوسیکے اخیر تک ختم مطابق نقشہ	اوتر زمینداري زمین دکھن ریلوي کا گھر او پورب نالا پچھم ۴۳۴ میل کے اخیر مطابق نقشہ
۴۲	ایضا	پرگنہ ایضا، موضع بھلائین و کلیان پور	۴۳۵	دکھن	۸	۱۲	۱۲	۲	۳	۱۷	ریلوے کا رکھا ہوا زمین	۰	۰	۴۱	۴۳۴ میل کے اخیر سے شروع اور ۴۳۵ میل کے ۱۶۵۰ فٹ تک ختم مطابق نقشہ	اوتر ریلوي کا گھر او دکھن زمینداري زمین پورب ۴۳۴ میل کے اخیر پچھم ریلوي کا رکھا ہوا زمین
۴۳	ایضا	ایضا	۴۳۵	اوتر	۹	۱۹	۰	۳	۱	۶	....		....		ایضا	اوتر زمینداري زمین دکھن ریلوي کا گھر او پورب ۴۳۴ میل کے اخیر پچھم ۴۵ نمبر لاٹ کا پورب سیوانہ
۴۴	ایضا	پرگنہ ایضا موضع کلیان پور و چورئي	۴۳۵	دکھن	۱۱	۱۰	۴	۳	۳	۹	....		....		۴۳۵ میل کے ۱۷۰۰ فٹ سے شروع اور اوسیکے ۳۷۸۰ فٹ تک مطابق نقشہ	اوتر ریلوي کا گھر او دکھن زمینداري زمین پورب ریلوي کا رکھا ہوا زمین پچھم ۴۶ نمبر لاٹ کا پورب سوانہ
۴۵	ایضا	ایضا	۴۳۵	اوتر	۱۳	۱۶	۰	۴	۲	۱۰	....		.....		۴۳۵ میل کے ۱۶۵۰ فٹ سے شروع اور اوسیکے ۳۷۸۰ فٹ تک ختم مطابق نقشہ	اوتر زمینداري زمین دکھن ریلوي کا گھر او پورب ۴۳ نمبر لاٹ کا پچھم سوانہ پچھم ۴۷ نمبر لاٹ کا پورب سیوانہ

۴۶	ایضا	چورئي	۴۳۵	دکھن	۸	۵	۰	۲	۲	۳۷	ریلوي کمپنی کا رکھا هوزا مین	-	۰	۲۵	۴۳۵ میل کے ۳۷۸۰ فٹ سے شروع اور اوسیکے اخیر تک ختم مطابق نقشه	اوتر ریلوے کا گھراو دکھن زمینداري زمین پورب ۴۴ نمبر لاٹ کا پچھم سیوانه پچھم ۴۳۵ میل کے اخیر مطابق نقشه
۴۷	ایضا	ایضا	۴۳۵	اوتر	۸	۱۴	۰	۲	۳	۲۰	۴۴ و ۴۶ نمبو لاٹ کا درمیانی ریلوي کا رکھا هوا زمین	-	۰	۱۴	ایضا	اوتر زمینداري زمین دکھن ریلوے کا گھراو پورب ۴۵ نمبر لاٹ کا پورب سیوانه پچھم ۴۳۵ میل کے اخیر مطابق نقشه
۴۸	ایضا	موضع چورئي و چوراسے	۴۳۶	دکھن	۱۰	۱۹	۰	۳	۲	۱۹	.....		.....		۴۳۵ میل کے اخیر سے شروع اور ۴۳۶ میل کے ۲۱۰۰ فٹ تک ختم مطابق نقشه	اوتر ریلوے کا گھراو دکھن زمینداري زمین پورب ۴۳۵ میل کے اخیر پچھم ۵۰ نمبر لاٹ کا پورب سیوانه
۴۹	ایضا	ایضا	۴۳۶	اوتر	۱۲	۰	۰	۳	۳	۳۵	.....		....		ایضا	اوتر زمینداری زمین دکھن ریلوے کا گھراو پورب ۴۳۵ میل کے اخیر پچھم ۵۱ نمبر لاٹ کا پورب سیوانه
۵۰	ایضا	موضع چوراسے	۴۳۶	دکھن	۶	۱۸	۰	۲	۱	۵	....		....		۴۳۶ میل کے ۲۱۰۰ فٹ سے شروع اور اوسیکے ۳۴۷۰ فٹ تک ختم مطابق نقشه	اوتر ریلوے کا گھراو دکھن زمینداري زمین پورب ۴۸ نمبر لاٹ کا پچھم سیوانه پچھم ۵۲ نمبر لاٹ کا پورب سیوانه
۵۱	ایضا	ایضا	۴۳۶	اوتر	۸	۷	۰	۲	۳	۲	....		....		ایضا	اوتر زمینداري زمین دکھن ریلوے کا گھراو پورب ۴۹ نمبر لاٹ کا پچھم سیوانه پچھم ۵۳ نمبر لاٹ کا پورب سیوانه
۵۲	ایضا	پرگنه ایضا موضع چوراسے وڈهیرس	۴۳۶	دکھن	۱۱	۵	۰	۳	۲	۳۵	ریلویکا رکھا هوا زمین	-	۳	۱۸	۴۳۶ میل کے ۳۴۷۰ فٹ سے شروع اور اوسیکے اخیر تک ختم مطابق نقشه	اوتر ریلوے کا گھراو دکھن زمینداري زمین پورب ۵۰ نمبر لاٹ کا پچھم سیوانه پچھم ۴۳۶ میل کے اخیر مطابق نقشه
۵۳	ایضا	ایضا	۴۳۶	اوتر	۱۴	۵	۰	۴	۲	۳۴	....		....		ایضا	اوتر زمینداري زمین دکھن ریلوے کا گھراو پورب ۵۱ نمبر لاٹ کا پچھم سیوانه پچھم ۴۳۶ میل کے اخیر مطابق نقشه

لات نمبر	نام ضلع	نام پرگنه اور موضع	لات کي چوحدي	لات کي شروع اور انتها	وہ زمین جو هر لات مین نیلام سے مستثني کي گئي هي				تخميني موازي لات بحساب بيگهه اور ايکر						ريلوے کے کنارے واقع هي	اندر زمین واقع هي	نمبر لات کي تعداد جو کي
					خارج هونيکي وجوه	ايکر	رود	پيرچ	چهٹانک	کٹهه	بيگهه	پيرچ	رود	ايکر			
۵۴	ضلع شاهاباد	پرگنه آرا موضع باونپالي	اوتر ريلوي کا گهراو دکهن زميندارى زمين پورب ۴۳۶ ميل کے اخير پچهم ريلوي کا رکها هوا زمين	۲۳۶ ميل کے اخير سے شروع اور ۴۳۷ ميل کے ۱۰۳۵ فٹ تک ختم مطابق نقشه	.....	۰	....		۲	۳	۲	۰	۷	۸	دکهن	۴۳۷	پرگنه آرا موضع باونپالي	ضلع شاهاباد
۵۵	ايضا	ايضا	اوتر زميندارى زمين دکهن ريلوي کا گهراو پورب ۴۳۶ ميل کے اخير پچهم ۵۷ نمبر لات کا پورب ميرانه	ايضا	....		....		۷	۳	۲	۰	۹	۸	اوتر	۴۳۷	ايضا
۵۶	ايضا	ايضا موضع متهونيا	اوتر ريلوي کا گهراو دکهن زميندارى زمين پورب ريلوي کا رکها هوا زمين پچهم ايضا	۴۳۷ ميل کے ۱۲۱۰ فٹ سے شروع اور اوسيکے ۳۴۷۰ فٹ تک ختم مطابق نقشه	....		....		۶	۲	۵	۰	۱۵	۱۶	دکهن	۴۳۷	ايضا موضع متهونيا
۵۷	ايضا	ايضا	اوتر زميندارى زمين دکهن ريلوي کا گهراو پورب ۵۵ نمبر لات کا پچهم ميرانه پچهم نالا	۴۳۷ ميل کے ۱۰۳۵ فٹ سے شروع اور اوسيکے ۳۵۵۵ فٹ تک ختم مطابق نقشه	....		....		۱۲	۳	۶	۰	۱۳	۲۰	اوتر	۴۳۷	ايضا
۵۸	ايضا	ايضا موضع موسار	اوتر ريلوي کا گهراو دکهن زميندارى زمين پورب ريلوي کا رکها هوا زمين پچهم ۴۳۷ ميل کے اخير	۴۳۷ ميل کے ۳۷۰۳۰ فٹ سے شروع اور اوسيکے اخير تک ختم مطابق نقشه	ريلوي کا رکها هوا زمين	۰	۱	۱۳	۱۳	۳	۲	۰	۱۶	۷	دکهن	۴۳۷	ايضا
۵۹	ايضا	ايضا	اوتر زميندارى زمين دکهن ريلوي کا گهراو پورب نالا پچهم ۴۳۷ ميل کے اخير	۴۳۷ ميل کے ۳۶۲۵ فٹ سے شروع اور اوسيکے اخير تک ختم مطابق نقشه	۵۶ و ۵۸ و ۵۸ و ۶۰ نمبر لات کا درمياني ريلوي کا رکها هوا زمين ۵۶ و ۶۱ نمبر لات کا درمياني نالا	۱ ۰	۰ ۰	۱۸ ۲۹	۵	۱	۲	۰	۱۸	۶	اوتر	۴۳۷	ايضا

٦٠	ایضا	ایضا	۴۳۸	دکھن	٦	۱۳	٠	۲	٠	۳۵	....		...	۴۳۸ میل کے ۱۷۵ فٹ سے شروع اور اوسیکے ۱۵۲۵ فٹ تک ختم مطابق نقشہ	اوتر ریلوي کا گھراو دکھن زمینداري زمین پورب ریلوے کا رکھا ہوا زمین پچھم ایضا
٦١	ایضا	ایضا	۴۳۸	اوتر	۸	۳	٠	۳	۲	۳۱	....		....	۴۳۷ میل کے اخیر سے شروع اور ۴۳۸ میل کے ۱۵۲۰ فٹ تک ختم مطابق نقشہ	اوتر زمینداري زمین دکھن ریلوي کا گھراو پورب ۴۳۷ میل کے اخیر پچھم ٦۳ نمبر لاٹ کا پورب سیوانہ
٦٢	ایضا	ایضا	۴۳۸	دکھن	۱۱	۲	٠	۳	۲	۲۷	....		....	۴۳۸ میل کے ۱٦۰۵ فٹ سے شروع اور اوسیکے ۳۸۳۵ فٹ تک ختم مطابق نقشہ	اوتر ریلوي کا گھراو دکھن زمینداري زمین پورب ریلوي کا رکھا ہوا زمین پچھم ٦۴ نمبر لاٹ کا پورب سیوانہ
٦۳	ایضا	ایضا	۴۳۸	اوتر	۱۰	۱۰	٠	۳	۱۰	۳٦	....		....	۴۳۸ میل کے ۱۵۲۵ فٹ سے شروع اور اوسیکے ۳۸۳۵ فٹ تک ختم مطابق نقشہ	اوتر زمینداري زمین دکھن ریلوي کا گھراو پورب ٦۱ نمبر لاٹ کا پچھم سیوانہ پچھم ٦۵ نمبر لاٹ کا پورب سیوانہ
٦۴	ایضا	ایضا	۴۳۸	دکھن	۸	٠	٠	۲	۲	۲۳	....		....	۴۳۸ میل کے ۴۸۳۵ فٹ سے شروع اور اوسیکے اخیر تک ختم مطابق نقشہ	اوتر ریلوي کا گھراو دکھن زمینداري زمین پورب ٦۲ نمبر لاٹ کا پچھم سیوانہ پچھم ۴۳۸ میل کے اخیر
٦۵	ایضا	ایضا	۴۳۸	اوتر	۸	۳	٠	۲	۲	۳۱	٦۰ و٦۲ و ٦۲و٦۴ نمبر لاٹ کا درمیاني ریلوے کا رکھا ہوا زمین	٠	۲	۴	ایضا	اوتر زمینداري زمین دکھن ریلوي کا گھراو پورب ٦۳ نمبر لاٹ کا پچھم سیوانہ پچھم ۴۳۸ میل کے اخیر
٦٦	ایضا	ایضا	۴۳۹	دکھن	۸	۵	۴	۲	۲	۳۷	ریلوي کا رکھا ہوا زمین	٠	٠	۲۰	۴۳۸ میل کے اخیر سے شروع اور ۴۳۹ میل کے ۱۸۲۵ فٹ تک ختم مطابق نقشہ	اوتر ریلوي کا گھراو دکھن زمینداري زمین پورب ۴۳۸ میل کے اخیر پچھم رستہ
٦۷	ایضا	ایضا	۴۳۹	اوتر	۸	۱۸	٦	۲	۳	۳۲	رستہ	٠	٠	۴	ایضا	اوتر زمینداري زمین دکھن ریلوي کا گھراو پورب ۴۳۸ میل کے اخیر پچھم رستہ

لاٹ نمبر	نام ضلع	نام پرگنه اور موضع	اون صیغوں کی تعداد جنکے اندر زمین واقع هی	ریلوے کے کسطرف واقع هی	تخمیني موازي لاٹ بحساب بیگهه اور ایکر					وه زمین جو هر لاٹ مین نیلام سے مستثنیٰ کي گئي هي				لاٹ کي شروع اور انتها	لاٹ کي چوحدي
					بیگهه	کٹهه	چهٹانک	ایکر	رود	خارج هونیکي وجوه	ایکر	رود	پیرل		
۶۸	لاضع شاهاباد	پرگنه آرا موضع صوسار و نوادة	۴۳۹	دکهن	۱۱	۷	۰	۳	۳	....	....			۴۳۹ میل کے ۱۸۶۰ فٹ سے شروع اور اوسیکے اخیر تک ختم مطابق نقشه	اوتر ریلوي کا گهراو دکهن زمینداري زمین پورب رستة پچهم ۴۳۹ میل کے اخیر
۶۹	ایضا	ایضا	۴۳۹	اوتر	۱۰	۱۵	۰	۳	۲	....	....			ایضا	اوتر زمینداري زمین دکهن ریلوي کا گهراو پورب رستة پچهم ۴۳۹ میل کے اخیر
۷۰	ایضا	پرگنه ایضا موضع نوادة	۴۴۰	دکهن	۱۳	۱	۰	۴	۱	ریلوي کا رکها هوا زمین	۰	۲	۳۰	۴۳۹ میل کے اخیر سے شروع اور ۴۴۰ میل کے ۲۷۷۵ فٹ تک ختم مطابق نقشه	اوتر ریلوي کا گهراو دکهن زمینداري زمین پورب ۴۳۹ میل کے اخیر پچهم رستة
۷۱	ایضا	ایضا	۴۴۰	اوتر	۱۵	۰	۰	۴	۳	....	.....			ایضا	اوتر زمینداري زمین دکهن ریلوي کا گهراو پورب ۴۳۹ میل کے اخیر پچهم رستة
۷۲	ایضا	ایضا	۴۴۰	دکهن	۱۲	۱۳	۰	۴	۰	.....	....			۴۴۰ میل کے ۲۸۰۰ فٹ سے شروع اور اوسیکے اخیر تک ختم مطابق نقشه	اوتر ریلوي کا گهراو دکهن زمینداري زمین پورب رستة پچهم ۴۴۰ میل کے اخیر
۷۳	ایضا	ایضا	۴۴۰	اوتر	۱۲	۱۳	۰	۴	۰	....	....			ایضا	اوتر زمینداري زمین دکهن ریلوي کا گهراو پورب رستة پچهم ۴۴۰ میل کے اخیر

۷۵	ایضا	ایضا	۴۴۱	اوتر	۱۷	۴	۸	۵	۲	۳۱	رکھا ہوا زمین	نالا	۰	۰	۱۱	۴۴۰ میل کے اخیر سے شروع اور ۴۴۱ میل کے ۲۸۳۰ فٹ تک ختم مطابق نقشہ	اوتر زمینداري زمین دکھن ریلوي کا گھراو پورب ۴۴۰ میل کے اخیر پچھم نالا
۷۶	ایضا	صوضع کاوریا و ڈوبي وا	۴۴۱	دکھن	۱۱	۱۶	۰	۳	۳	۲۴	ریلوے کا رکھا ہوا زمین		۰	۰	۲۶	۴۴۱ میل کے ۲۹۲۰ فٹ سے شروع اور اوسیکے اخیر تک ختم مطابق نقشہ	اوتر ریلوي کا گھراو دکھن زمینداري زمین پورب ریلوے کا رکھا ہوا زمین پچھم ۴۴۱ میل کے اخیر
۷۷	ایضا	ایضا	۴۴۱	اوتر	۱۲	۵	۹	۳	۰	۹	۷۶ و ۷۸ نمبر لائنکا درمیاني ریلوے کا رکھا ہوا زمین		۰	۱	۱۳	۴۴۱ میل کے ۲۸۵۵ فٹ سے شروع اور اسیکے اخیر تک ختم مطابق نقشہ	اوتر زمینداري زمین دکھن ریلوي کا گھراو پورب نالا پچھم ۴۴۱ میل کے اخیر مطابق نقشہ
۷۸	ایضا	صوضع کاوریا و آصیا	۴۴۲	دکھن	۸	۶	۰	۲	۳	۰	....			....		۴۴۱ میل کے اخیر سے شروع اور ۴۴۲ میل کے ۲۸۳۰ فٹ تک ختم مطابق نقشہ	اوتر ریلوي کا گھراو دکھن زمینداري زمین پورب ۴۴۱ میل کے اخیر پچھم ریلوے لوالکراسنگ
۷۹	ایضا	ایضا	۴۴۲	اوتر	۸	۶	۰	۲	۳	۰	....			....		ایضا	اوتر زمینداري زمین دکھن ریلوي کا گھراو پورب ۴۴۱ میل کے اخیر پچھم ریلوي لوالکراسنگ
۸۰	ایضا	صوضع نیکپور و کاوردہ	۴۴۲	دکھن	۸	۱۷	۱۲	۲	۳	۳۰	ریلوے کا رکھا ہوا زمین		۰	۰	۳۵	۴۴۲ میل کے ۲۹۰۵ فٹ سے شروع اور اوسیکے اخیر تک ختم مطابق نقشہ	اوتر ریلوي کا گھراو دکھن زمینداري زمین پورب نالا پچھم ۴۴۲ میل کے اخیر
۸۱	ایضا	ایضا	۴۴۲	اوتر	۹	۹	۰	۳	۰	۲۰	....			....		۴۴۲ میل کے ۲۹۰۵ فٹ سے شروع اور اوسیکے اخیر تک ختم مطابق نقشہ	اوتر زمینداري زمین دکھن ریلوي کا گھراو پورب نالا پچھم ۴۴۲ میل کے اخیر

لاٹ نمبر	نام ضلع	نام پرگنه و موضع	ریلوے کے کسطرف واقع هی	اون میلوں کی تعداد جنکے اندر زمین واقع هی	تخمني موازي لاٹ بحساب بیگهه اور ایکر: بیگهه	کٹهه	چهٹانک	ایکر	رود	پرچل	وہ زمین جو هر لاٹ مین نیلام سے مستثني کي گئي هي: خارج هونیکي وجوہ	ایکر	رود	پرچل	لاٹ کي شروع اور انتها	لاٹ کي چوحدي
۸۲	ضلع شاهاباد	موضع کاوردہ	دکهن	۳۴۳	۸	۵	۱۰	۲	۲	۳۸	....	....			۳۴۲ میل کے اخیر سے شروع اور ۳۴۳ میل کے ۲۶۴۰ فٹ تک ختم مطابق نقشه	اوتر ریلوے کا گهراو دکهن زمینداري زمین پورب ۳۴۲ میل کے اخیر پچهم ۸۴ نمبر لاٹ کا پورب سیوانه
۸۳	ایضا	ایضا	اوتر	۳۴۳	۸	۵	۱۰	۲	۲	۳۸	....	....			ایضا	اوتر زمینداري زمین دکهن ریلوي کا گهراو پورب ۳۴۲ میل کے اخیر پورب ۸۵ نمبر لاٹ کا پورب سیوانه
۸۴	ایضا	موضع کاوردہ و کاٹیا	دکهن	۳۴۳	۷	۱۲	۰	۲	۲	۲	....	....			۳۴۳ میل کے ۲۶۴۰ فٹ سے شروع اور اوسي کے اخیر تک ختم مطابق نقشه	اوتر ریلوے کا گهراو دکهن زمینداري زمین پورب ۸۲ نمبر لاٹ کا پچهم سیوانه پچهم ۳۴۳ میل کے اخیر
۸۵	ایضا	ایضا	اوتر	۳۴۳	۷	۵	۰	۲	۱	۲۴	....	....			ایضا	اوتر زمینداري زمین دکهن ریلوے کا گهراو پورب ۸۳ نمبر لاٹ کا پچهم سیوانه پچهم ۳۴۳ میل کے اخیر
۸۶	ایضا	موضع کاٹیا	دکهن	۳۴۴	۱۰	۷	۱۰	۳	۱	۲۹	....	....			۳۴۳ میل کے اخیر سے شروع اور ۳۴۴ میل کے ۲۹۰۰ فٹ تک ختم مطابق نقشه	اوتر ریلوے کا گهراو دکهن زمینداري زمین پورب ۳۴۳ میل کے اخیر پچهم نالا
۸۷	ایضا	ایضا	اوتر	۳۴۴	۸	۱۳	۰	۲	۳	۱۸	....	....			ایضا	اوتر زمینداری زمین دکهن ریلوے کا گهراو پورب ۳۴۳ میل کے اخیر پچهم نالا

۸۸	ایضا	ایضا	۴۴۳	دکھن	۹	۰	۰	۲	۳	۳۶	....	....	۴۴۳ میل کے ۲۹۶۰ فٹ سے شروع اور اسیکے اخیر تک ختم مطابق نقشہ	اوتر ریلوي کا گھراو دکھن زمینداري زمین پورب ریلوي لوالکراسنگ پچھم ۴۴۴ میل کے اخیر
۸۹	ایضا	ایضا	۴۴۴	اوتر	۱۱	۰	۰	۳	۲	۲۲	....	....	ایضا	اوتر زمینداري زمین دکھن ریلوي کا گھراو پورب ریلوي لوالکراسنگ پچھم ۴۴۴ میل کے اخیر
۹۰	ایضا	ایضا موضع کتیا	۴۴۵	دکھن	۴	۱۶	۰	۱	۲	۱۴	....	....	۴۴۴ میل کے اخیرسے شروع اور ۴۴۵ میل کے ۹۷۵ فٹ تک ختم مطابق نقشہ	اوتر ریلوي کا گھراو دکھن زمینداري زمین پورب ۴۴۴ میل کے اخیر پچھم ریلوے کا رکھا ہوا زمین
۹۱	ایضا	ایضا	۴۴۵	اوتر	۴	۱۶	۰	۱	۲	۱۴	....	....	ایضا	اوتر زمینداري زمین دکھن ریلوي کا گھراو پورب ۴۴۴ میل کے اخیر پچھم ۹۳ نمبر لاٹ کا پورب سیوانہ
۹۲	ایضا	ایضا	۴۴۵	دکھن	۶	۱۰	۰	۲	۰	۲۴	ریلوي کا رکھا ہوا زمین	۱	۰	۳۹	۴۴۵ میل کے ۰۱۴۵ فٹ سے شروع اور اوسیکے ۲۴۲۵ فٹ تک ختم مطابق نقشہ	اوتر ریلوي کا گھراو دکھن زمینداري زمین پورب ریلوي کا رکھا ہوا زمین پچھم نالا
۹۳	ایضا	ایضا	۴۴۵	اوتر	۹	۷	۰	۳	۰	۱۵	....	....	۴۴۵ میل کے ۹۱۵ فٹ سے شروع اور اوسیکے ۲۱۴۵ فٹ تک ختم مطابق نقشہ	اوتر زمینداري زمین دکھن ریلوي کا گھراو پورب ۹۱ نمبر لاٹ کا پچھم سیوانہ پچھم نالا
۹۴	ایضا	ایضا موضع بہیا	۴۴۵	دکھن	۹	۴	۷	۳	-	۷	ریلوي کا رکھا ہوا زمین	۰	۲	۱۰	۴۴۵ میل کے ۲۳۵۰ فٹ سے شروع اور اوسیکے ۳۶۲۰ فٹ تک ختم	اوتر ریلوی کا گھراو دکھن زمینداری زمین پورب نالا پچھم رستہ
۹۵	ایضا	ایضا	۴۴۵	اوتر	۱۳	۵	۰	۴	۱	۲۱	.....	....	۴۴۵ میل کے ۲۲۰۰ فٹ سے شروع اور اوسیکے ۳۶۲۰ فٹ تک ختم مطابق نقشہ	اوتر زمینداري زمین دکھن ریلوي کا گھراو پورب نالا پچھم رستہ

لاٹ نمبر	نام ضلع	نام پرگنہ و موضع	اس مینڈھی کی تعداد جو اندر زمین واقع ہی	ریلوے کے کنارے واقع ہی	تخمینی موازی لاٹ بحساب بیگھہ اور ایکر					وہ زمین جو ہر لاٹ میں نیلام سے مستثنی کی گئی ہی			لاٹ کی شروع اور انتہا	لاٹ کی چوحدی
					بیگھہ	کٹھہ	چھٹانک	ایکر	رود	پول	ایکر	رود	پول		
										خارج ہونیکی وجوہ				
۹۶	ضلع شاہاباد	پرگنہ آرا موضع بہیا	۴۴۵	دکھن	۵	۹	-	۱	۳	۸	....			۴۴۵ میل کے ۲۶۴۰ فٹ سے شروع اور اوسیکے اخیر تک ختم مطابق نقشہ اوتر ریلوی کا گھراو دکھن مسٹر ٹامسن صاحب کا مکان کا احاطہ پورب رستہ پچھم ۴۴۵ میل کے اخیر
۹۷	ایضا	ایضا	۴۴۵	اوتر	۵	۴	-	۱	۲	۳۵	۰	۲	۱۰	ایضا اوتر زمینداری زمین دکھن ریلوی کا گھراو پورب رستہ پچھم ۴۴۵ میل کے اخیر
										۹۲ و ۹۴ نمبر لاٹ کا درمیانی ریلوی کا رکھا ہوا زمین رستہ	-	-	۱۱	
۹۸	ایضا	پرگنہ بہیا موضع بہیا	۴۴۶	دکھن	۸	۵	-	۲	۲	۳۷	....			۴۴۵ میل کے اخیر سے شروع اور ۴۴۶ میل کے ۲۵۵۰ فٹ تک ختم اوتر ریلوی کا گھراو دکھن مسٹر ٹامسن صاحب کے مکان کا احاطہ پورب ۴۴۵ میل کے اخیر پچھم بہیا اسٹیشن زمین کی پورب جو ریلوے لوالکراسنگ واقع ہی
۹۹	ایضا	ایضا	۴۴۶	اوتر	۷	۱	-	۲	۱	۱۳	....			۴۴۵ میل کے اخیر سے شروع اور ۴۴۶ میل کے ۲۵۵۰ فٹ تک ختم مطابق نقشہ اوتر زمینداری زمین دکھن ریلوی کا گھراو پورب ۴۴۵ میل کے اخیر پچھم جو ریلوی لوالکراسنگ بہیا اسٹیشن زمین کے پورب واقع ہی
۱۰۰	ایضا	ایضا	۴۴۶	دکھن	۱	۲	-	-	۱	۱۸	رستہ	-	۲۳	۴۴۶ میل کے ۴۹۷۰ فٹ سے شروع اور اوسیکے اخیر تک ختم اوتر ریلوی کا گھراو دکھن زمینداری زمین پورب بہیا اسٹیشن زمین کا گھراو پچھم ۴۴۶ میل کے اخیر
۱۰۱	ایضا	ایضا فرنگی	۴۴۷	دکھن	۹	۸	۴	۳	۰	۱۸	رستہ	۱	۰	۴۴۶ میل کے اخیر سے شروع اور ۴۴۷ میل کے ۲۶۴۷ فٹ تک ختم اوتر ریلوے کا گھراو دکھن زمینداری زمین پورب ۴۴۶ میل کے اخیر پچھم ۱۰۳ نمبر لاٹ کا پورب میوانہ

۱۰۲	ایضا	ایضا	۴۴۷	اوتر	۸	۰	۰	۲	۲	۲۳	رستہ	۰	۰	۶	۳۴۷ میل کے ۲۶۷ فٹ سے شروع اور اوسي کے ۲۶۳۰ فٹ تک ختم مطابق نقشہ	اوتر زمینداری زمین دکھن ریلوے کا گھراو پورب نیا اسٹیشن کے زمین کي گھراو پچھم ۱۰۴ میل کے اخیر
۱۰۳	ایضا	پرگنہ ایضا موضع فورگي و بلا	۴۴۷	دکھن	۱۱	۶	۰	۳	۲	۳۸	....		....		۴۴۷ میل کے ۲۶۴۰ فٹ سے شروع اور اوسي کے اخیر تک ختم مطابق نقشہ	اوتر ریلوے کا گھراو دکھن زمینداري زمین پورب ۱۰۱ نمبر لاٹ کا پچھم سیوانہ پچھم ۴۴۷ میل کے اخیر
۱۰۴	ایضا	ایضا	۴۴۷	اوتر	۱۱	۲	۰	۳	۲	۲۷	....		....		ایضا	اوتر زمینداري زمین دکھن ریلوے کا گھراو پورب ۱۰۲ نمبر لاٹ کا پچھم سیوانہ پچھم ۴۴۷ میل کے اخیر
۱۰۵	ایضا	پرگنہ ایضا موضع بلوسین	۴۴۸	دکھن	۱۲	۳	۰	۴	۰	۳	ریلوے کمپني کا رکھا ہوا زمین	۰	۲	۲۶	۴۴۷ میل کے اخیر سے شروع اور ۴۴۸ میل کے ۲۶۴۷ فٹ تک ختم مطابق نقشہ	اوتر ریلوے کا گھراو دکھن زمینداري زمین پورب ۴۴۷ میل کے اخیر پچھم ۱۰۷ نمبر لاٹ کا پورب سیوانہ
۱۰۶	ایضا	ایضا	۴۴۸	اوتر	۱۴	۰	۰	۴	۲	۲۱	....		....		ایضا	اوتر زمینداري زمین دکھن ریلوے کا گھراو پورب ۴۴۷ میل کے اخیر پچھم ۱۰۸ نمبر لاٹ کا پورب سیوانہ
۱۰۷	ایضا	موضع رسین	۴۴۸	دکھن	۱۳	۵	۰	۴	۱	۲۱	....		....		۴۴۸ میل کے ۲۶۴۰ فٹ سے شروع اور اوسي کے اخیر تک ختم مطابق نقشہ	اوتر ریلوے کا گھراو دکھن زمینداري زمین پورب ۱۰۵ نمبر لاٹ کا پچھم سیوانہ پچھم ۴۴۸ میل کے اخیر
۱۰۸	ایضا	پرگنہ ایضا موضع ایضا	۴۴۸	اوتر	۱۲	۹	۰	۴	۰	۱۸	....		....		۴۴۸ میل کے ۲۶۴۰ فٹ سے شروع اور اوسیکے اخیر تک ختم مطابق نقشہ	اوتر زمینداري زمین دکھن ریلوے کا گھراو پورب ۱۰۶ نمبر لاٹ کا پچھم سیوانہ پچھم ۴۴۸ میل کے اخیر
۱۰۹	ایضا	ایضا	۴۴۹	دکھن	۱۱	۱۷	۰	۳	۳	۲۷	رستہ	۰	۰	۸	۴۴۸ میل کے اخیر سے شروع اور ۴۴۹ میل کے ۲۶۴۰ فٹ تک ختم مطابق نقشہ	وتر ریلوے کا گھراو دکھن زمینداري زمین پورب ۴۴۸ میل کے اخیر پچھم ۱۱۱ نمبر لاٹ کا پورب سیوانہ

لاٹ نمبر	نام ضلع	نام پرگنہ و موضع	اس مہال کی تعداد جو کہ اندر زمین واقع ہی	ریلوے کے کسطرف واقع ہی	تخمینی موازی لاٹ بحساب بیگھہ اور ایکر					وہ زمین جو ہر لاٹ مین نیلام سے مستثنی کی گئی ہی			لاٹ کی شروع اور انتہا	لاٹ کی چوحدی
					بیگھہ	کٹھہ	چھٹانک	ایکر	رود	خارج ہونیکی وجوہ	ایکر	رود	بیگھہ	
۱۱۰	ضلع شاہاباد	پرگنہ بھیا موضع وسین	۴۴۹	اوتر	۱۱	۱۵	۰	۳	۳	رستہ	۰	۰	۸	ایضا	اوتر زمینداري زمین دکھن ریلوے کا گھراو پورب ۴۴۸ میل کے اخیر پچھم ۱۱۲ نمبر لاٹ کا پورب سیوانہ
۱۱۱	ایضا	ایضا	۴۴۹	دکھن	۱۰	۸	۸	۳	۱	....		....		۴۴۹ میل کے ۲۶۴۰ فٹ سے شروع اور اوسیکے اخیر تک ختم مطابق نقشہ	اوتر ریلوے کا گھراو دکھن زمینداري زمین پورب ۱۰۹ نمبر لاٹ کا پچھم سیوانہ پچھم ۴۴۹ میل کے اخیر مطابق نقشہ
۱۱۲	ایضا	ایضا	۴۴۹	اوتر	۰	۸	۰	۳	۱	.....		.....		۴۴۹ میل کے ۲۶۴۰ فٹ سے شروع اور اوسیکے اخیر تک ختم مطابق نقشہ	اوتر زمینداري زمین دکھن ریلوے کا گھراو پورب ۱۱۰ نمبر لاٹ کا پچھم سیوانہ پچھم ۴۴۹ میل کے اخیر مطابق نقشہ
۱۱۳	ایضا	پرگنہ ایضا موضع وسین و بگھائي	۴۵۰	دکھن	۸	۰	۰	۲	۲	.....		.....		۴۴۹ میل کے اخیر سے شروع اور ۴۵۰ میل کے ۲۶۴۰ فٹ تک ختم مطابق نقشہ	اوتر ریلوے کا گھراو دکھن زمینداري زمین پورب ۴۴۹ میل کے اخیر پچھم ۱۱۵ نمبر لاٹ کا پورب سیوانہ
۱۱۴	ایضا	ایضا	۴۵۰	اوتر	۷	۹	۰	۲	۱	....		....		ایضا	اوتر زمینداري زمین دکھن ریلوے کا گھراو پورب ۴۴۹ میل کے اخیر پچھم ۱۱۶ نمبر لاٹ کا پورب سیوانہ
۱۱۵	ایضا	پرگنہ ایضا موضع بگھائی و بدیہي	۴۵۰	دکھن	۸	۰	۰	۲	۲	....		....		۴۵۰ میل کے ۲۶۴۰ فٹ سے شروع اور اُسیکے اخیر تک ختم مطابق نقشہ	اوتر ریلوے کا گھراو دکھن زمینداري زمین پورب ۱۱۳ نمبر لاٹ کا پچھم سیوانہ پچھم ۴۵۰ میل کے اخیر

۱۱۶	ایضا	ایضا	۴۵۰	اوتر	۷	۵	۰	۰	۱	۰	۲۳	.....	....	ایضا	اوتر زمینداري زمین دکھن ریلوي کا گھراو پورب ۱۱۴ نمبر لاٹ کا پچھم سیوانہ پچھم ۴۵۰ میل کے اخیر
۱۱۷	ایضا	پرگنہ ایضا موضع بنیہي	۴۵۰	دکھن	۷	۱۰	۸	۲	۱	۰	۳۸	.....	.....	۴۵۰ میل کے اخیر سے شروع اور ۴۵۱ میل کے ۲۵۵۰ فٹ تک ختم مطابق نقشہ	اوتر ریلوي کا گھراو دکھن زمینداري زمین پورب ۴۵۰ میل کے اخیر پچھم جوگي بیر موضع کا سیوانہ
۱۱۸	ایضا	ایضا	۴۵۱	اوتر	۷	۱	۱۰	۲	۱	۰	۱۵	....	....	۴۵۰ میل کے اخیر سے شروع اور ۴۵۱ میل کے ۲۵۵۰ فٹ تک ختم مطابق نقشہ	اوتر زمینداري زمین دکھن ریلوي کا گھراو پورب ۴۵۰ میل کے اخیر پچھم جوگي بیر موضع کا سیوانہ
۱۱۹	ایضا	پرگنہ ایضا موضع گیبیر	۴۵۱	دکھن	۷	۷	۶	۲	۱	۰	۳۰	....	۰ ۰ ۰	۴۵۱ میل کے ۲۵۵۰ فٹ سے شروع اور اوسیکے اخیر تک ختم مطابق نقشہ	اوتر ریلوي کا گھراو دکھن زمینداري زمین . پورب بنہی موضع کے سیوانہ پچھم ۴۵۱ میل کے اخیر
۱۲۰	ایضا	ایضا	۴۵۱	اوتر	۷	۷	۶	۲	۱	۰	۳۰	....	....	ایضا	اوتر زمینداري زمین دکھن ریلوي کا گھراو پورب بنہي موضع کے سیوانہ پچھم ۴۵۱ میل کے اخیر مطابق نقشہ
۱۲۱	ایضا	ایضا	۴۵۲	دکھن	۱۰	۹	۰	۳	۱	۰	۳۳	ریلوي کا رکھا ہوا زمین	۵ ۱ ۰	۴۵۱ میل کے اخیر سے شروع اور ۴۵۲ میل کے ۳۰۰۰ فٹ تک ختم مطابق نقشہ	اوتر ریلوي کا گھراو دکھن زمینداري زمین پورب ۴۵۱ میل کے اخیر پچھم ریلوي کا رکھا ہوا زمین
۱۲۲	ایضا	پرگنہ ایضا موضع ایضا و سیراسپور	۴۵۲	اوتر	۱۲	۳	۰	۴	۰	۰	۳	....	....	۴۵۱ میل کے اخیر سے شروع اور ۴۵۲ میل کے ۳۲۰۰ فٹ تک ختم مطابق نقشہ	اوتر زمینداري زمین دکھن ریلوي کا گھراو پورب ۴۵۱ میل کے اخیر پچھم نالا
۱۲۳	ایضا	ایضا موضع سیکور	۴۵۲	دکھن	۹	۴	۰	۳	۰	۰	۷	ریلوے کا رکھا ہوا زمین	۸ ۱ ۰	۴۵۲ میل کے ۳۴۰۰ فٹ سے شروع اور اوسیکے اخیر تک ختم مطابق نقشہ	اوتر ریلوي کا گھراو دکھن زمینداري زمین پورب ریلوي کا رکھا ہوا زمین پچھم ۴۵۲ میل کے اخیر

لاٹ نمبر	نام ضلع	نام پرگنہ اور موضع	اون میلوں کی تعداد جنکے اندر زمین واقع ہی	ریلوے کے کسطرف واقع ہی	تخمینی موازی لاٹ بحساب بیگھہ اور ایکر						وہ زمین جو ہر لاٹ مین نیلام سے مستثنی کی گئی ہی				لاٹ کی شروع اور انتہا	لاٹ کی چوحدی
					بیگھہ	کٹھہ	چھٹانک	ایکر	رود	پول	خارج ہونیکی وجوہ	ایکر	رود	پول		
۱۲۴	ضلع شاہاباد	پرگنہ بہیا موضع سیکور	۴۵۲	اوتر	۱۰	۹	۰	۳	۱	۳۳	۱۲۱ و ۱۲۳ نمبر لاٹ کا درمیانی ریلوی کا رکھا ہوا زمین	۰	۲	۱۸	۴۵۲ میل کے ۳۲۴۰ فٹ سے شروع اور اوسیکے اخیر تک ختم مطابق نقشہ	اوتر زمینداری زمین دکھن ریلوی کا گھراو پورب نالا پچھم ۴۵۲ میل کے اخیر
۱۲۵	ایضا	ایضا	۴۵۳	دکھن	۷	۱	۱۰	۲	۱	۱۵	....		....		۴۵۲ میل کے اخیر سے شروع اور ۴۵۳ میل کے ۲۶۴۰ فٹ تک ختم مطابق نقشہ	اوتر ریلوی کا گھراو دکھن زمینداری زمین پورب ۴۵۲ میل کے اخیر پچھم ۱۲۷ نمبر لاٹ کا پورب سیوانہ
۱۲۶	ایضا	ایضا	۴۵۳	اوتر	۶	۵	۴	۲	۰	۱۱	....		....		ایضا	اوتر زمینداری زمین دکھن ریلوی کا گھراو پورب ۴۵۲ میل کے اخیر پچھم ۱۲۸ نمبر لاٹ کا پورب سیوانہ
۱۲۷	ایضا	ایضا موضع سکوریا و کاولپورہ و مادیولی	۴۵۳	دکھن	۱۰	۱	۲	۳	۱	۱۲	....		....		۴۵۳ میل کے ۲۶۴۰ فٹ سے شروع اور اوسی کے اخیر تک ختم مطابق نقشہ	اوتر زمینداری زمین دکھن ریلوی کا گھراو پورب ۱۲۵ نمبر لاٹ کا پچھم سیوانہ پچھم ۴۵۳ میل کے اخیر
۱۲۸	ایضا	ایضا	۴۵۳	اوتر	۹	۰	۰	۲	۳	۳۶	....		....		ایضا	اوتر ریلوی کا گھراو دکھن زمینداری زمین پورب ۱۲۶ نمبر لاٹ کا پچھم سیوانہ پچھم ۴۵۳ میل کے اخیر
۱۲۹	ایضا	پرگنہ بہیا و نہورجپور موضع ڈبولی و سہمرا	۴۵۴	دکھن	۱۵	۱۲	۰	۵	۰	۲۸	ریلوی کا رکھا ہوا زمین	۰	۲	۳۸	۴۵۳ میل کے اخیر سے شروع اور ۴۵۴ میل کے ۳۱۳۰ فٹ تک ختم مطابق نقشہ	اوتر زمینداری زمین دکھن ریلوی کا گھراو پورب ۴۵۳ میل کے اخیر پچھم ریلوی کا رکھا ہوا زمین

۱۳۰	ایضا	ایضا	۴۵۳	اوتر	۱۷	۱۰	۴	۵	۳	۶	....	----	۴۵۳ میل کے اخیر سے شروع اور ۴۵۴ میل کے ۳۱۸۷ فٹ تک ختم مطابق نقشہ	اوتر زمیندارى زمین دکھن ریلوے کا گھراو پورب ۴۵۳ میل کے اخیر پچھم نالا
۱۳۱	ایضا	پرگنہ ایضا موضع مدھو پورہ	۴۵۴	دکھن	۸	۱۰	۰	۲	۳	۱۰	....	....	۴۵۴ میل کے ۳۳۶۰ فٹ سے شروع اور اوسى کے اخیر تک ختم مطابق نقشہ	اوتر ریلوے کا گھراو دکھن زمینداري زمین پورب ریلوي کا رکھا ہوا زمین پچھم ۴۵۴ میل کے اخیر
۱۳۲	ایضا	ایضا	۴۵۴	اوتر	۹	۰	۰	۲	۳	۳۶	۱۲۹ و ۱۳۱ نمبر لاٹ کا درمیاني ریلوے کا زمین	۰	۱	۱۵	۴۵۴ میل کے ۳۲۱۰ فٹ سے شروع اور اوسیکے اخیر تک ختم مطابق نقشہ	اوتر زمینداري زمین دکھن ریلوے کا گھراو پورب نالا پچھم ۴۵۴ میل کے اخیر
۱۳۳	ایضا	ایضا	۴۵۵	دکھن	۷	۳	۰	۲	۱	۱۸	....	.....	۴۵۴ میل کے اخیر سے شروع اور ۴۵۵ میل کے ۱۹۰۰ فٹ تک ختم مطابق نقشہ	اوتر ریلوي کا گھراو دکھن زمینداري زمین پورب ۴۵۴ میل کے اخیر پچھم ریلوے لوالکرا سنگ
۱۳۴	ایضا	ایضا	۴۵۵	اوتر	۵	۱۸	۰	۱	۳	۳۲	.....	.....	ایضا	اوتر زمیندارى زمین دکھن ریلوي کا گھراو پورب ۴۵۴ میل کے اخیر پچھم ریلوي لوالکرا سنگ
۱۳۵	ایضا	پرگنہ ایضا ورگھوناتھہ پور	۴۵۵	اوتر	۴	۴	۰	۱	۱	۲۲	....	....	۴۵۵ میل کے ۱۹۳۰ فٹ سے شروع اور اوسکے ۳۴۰۰ فٹ تک ختم مطابق نقشہ	اوتر ریلوي کا گھراو دکھن رگھوناتھہ پور اسٹیشن جانیکا رستہ پورب ریلوي لوالکراسنگ پچھم رگھوناتھہ پور اسٹیشن کا گھراو
۱۳۶	ایضا	پرگنہ ایضا موضع مدھو پورہ ورگھوناتھہ پور	۴۵۵	اوتر	۴	۴	۰	۱	۱	۲۲	.....	.....	۴۵۵ میل کے ۱۹۳۰ فٹ سے شروع اور اوسیکے ۳۴۰۰ فٹ تک ختم مطابق نقشہ	اوتر زمیندارى زمین دکھن ریلوي کا گھراو پورب ریلوے لوالکراسنگ پچھم رگھوناتھہ پور اسٹیشن کا گھراو
۱۳۷	ایضا	ایضا	۴۵۵	دکھن	۹	۶	۰	۳	۰	۱۲	اس لاٹ کی درمیان سے کلاس زمین مین جو بنگلہ واقع اوس بنگلہ کے زمین نیلام سے خارج	۰	۰	۰	۴۵۵ میل کے ۳۴۰۰ فٹ سے شروع اور اوسیکے اخیر تک ختم مطابق نقشہ	اوتر اسٹیشن افیس جانیکا رستہ دکھن زمیندارى زمین پورب زمینداري زمین پچھم ۴۵۵ میل کے اخیر

W. HEYSHAM,

ریلوي ڈپوٹي کلکٹر ضلع مونگھیر

NOTICE is hereby given that the proprietary right of Government to the undermentioned plots of Class "C" lands, situated in the district of the Sonthal Pergunnahs, Sub-Districts Deoghur and Doomka, no longer required by the East Indian Railway Company, will be put up for sale in the Extra Assistant Commissioner's Office, Deoghur, on Thursday, 31st December 1874, corresponding with 17th Pous 1281 B.S.

The purchasers of these plots will be subject to the following conditions:—

1*st*.—If the amount of purchase-money does not exceed Rs. 100, the whole amount to be paid down at once.

2*nd*.—If the amount of purchase-money exceeds Rs. 100, one-fourth of the amount bid to be immediately deposited. If the balance be not paid by noon of the fifteenth day after the sale, reckoning the day of sale as one, or if that day be a close holiday, then by noon of the first succeeding office day, the sale to be cancelled, the sum deposited being forfeited to Government, and the estates to be again put up for sale at the risk of the defaulting purchaser after issue of advertizement as in the case of original sale.

3*rd*.—The plots will be sold revenue-free to the highest bidder above the upset price.

Number in Statement of Government Estate.	Number on the District Roll.	Names of Estate and Pergunnah.	Area in acres.	Upset price.
			A. R. P.	Rs. A. P.
2	2	In Mouzah Pearsola, Pergunnah Pubia, District Sonthal Pergunnahs ...	2 2 30	25 10 0
3	3	Ditto ditto ...	0 2 15	5 10 0
4	4	In Mouzah Kalajheria, Pergunnah Pubia, District Sonthal Pergunnahs ...	1 2 5	15 0 0
14	14	In Mouzah Gurjorah, Pergunnah Sarut, Deoghur ...	2 0 3	20 10 0

S. P. CHATTERJIE, *for Offg. Commissioner.*

জিলা সাঁওতালপরগনা।

নীলামি ইস্তাহার।

এস্তাহারনামা কাছারী ডেপুটী কমিশ্যনর জেলা সাঁওতাল পরগনা মহকুমা নয়াদুমকা।

ইহাতে সংবাদ দেওয়া যাইতেছে যে অত্র জেলার মধ্যবর্ত্তি নিম্নেরলিখিত সি শ্রেণীরভুক্ত জমি ইষ্ট ইণ্ডিয়া রেলওয়ে কোম্পানির আর আবশ্যক না থাকাপ্রযুক্ত সন ১৮৭৪ সালের ৩১ ডিসেম্বর মোতাবেক বাঙ্গলা ১২৮১ সাল ১৭ পৌষ বৃহস্পতিবার জেলা সাঁওতাল পরগনা সব-ডিবিজন দেওঘর আসিষ্টাণ্ট কমিশ্যনরের কাছারীতে নীলাম হইবে।

২। এই সকল জমি যে ব্যক্তিরা ক্রয় করিবেন তাঁহারা নিম্নলিখিত নিয়মাধীন হইবেন।

১। এক শত টাকার অনধিক পণ হইলে সমুদয় টাকা তৎক্ষণাৎ দিতে হইবে।

২। এক শত টাকার অধিক হইলে ডাক পণের চারি অংশের একাংশ তৎক্ষণাৎ দিতে হইবে বিক্রয়ের দিবস এক দিন ধরিয়া গননা করিলে বিক্রয়ান্তর পঞ্চদশ দিনের মধ্যাহ্নকালে কিম্বা সেই দিবস বন্দের দিন হইলে তৎপরে প্রথমে যে দিন কাছারী খোলা যায় সেই দিবস মধ্যাহ্নকালে যদি অবশিষ্ট টাকা দাখিল না হয় তবে বিক্রয় রহিত ও গচ্ছিত টাকা গবর্ণমেণ্টে জব্দ হইবে। ও প্রথম স্থলীয় বিক্রয়ের ন্যায় পুনর্ব্বার বিজ্ঞাপন প্রকাশ করণপূর্ব্বক ঐ ত্রুটিকারী ক্রেতার ঝুঁকিতে সেই মহাল পুনর্ব্বার বিক্রয় হইবেক ইতি।

৩। ঐ জমি সকল অবধারিত মূল্যের সর্ব্ব উচ্চ ডাককারিকে নিষ্কর বিক্রয় করা যাইবে। ইতি সন ১৮৭৪ তাং ৬ নবেম্বর।

রাজকীয় মহালের তৌজি মতের নম্বর।	তৌজির নম্বর।	মহালের নাম ও পরগনা।	জমির পরিমান।	সদর জমা।			নীলামের প্রথম ডাক।	মন্তব্য।
				ধার্য্য করা রাজস্ব।	রাস্তার টীকস।	মোট।		
			একর রোট পোল					
২	২	মৌজা পিয়ার শোলা পং পবিয়া জেলা সাঁওতাল পরগনা ...	২।২।৩০	০	০	০	২৫৸	
৩	৩	ঐ ঐ ...	০।২।১৫	০	০	০	৫৸	
৪	৪	মৌজা কালাঝারিয়া পং পবিয়া জেলা সাঁওতাল পরগনা ...	১।২।৫	০	০	০	১৫৲	
১৪	১৪	মৌজা গরজোড়িয়া পং সারট দেওঘর ...	২।০।৩	০	০	০	২০৸	

S. P. CHATTERJIE, *For Offg. Commissioner.*

LAND SALE NOTICES.

NOTICE is hereby given, under Section 6, Act XI of 1859, that the undermentioned Estates, in the district of 24-Pergunnahs, will be put up to public and unreserved sale at the Collector's Office of that district, on the 18th day of December 1874, for arrears of revenue and other demands, which, by the Regulations and Acts in force, are directed to be realized in the same manner as arrears of revenue, due on the 28th day of September 1874.

TO BE SOLD FOR ARREARS OF GOVERNMENT REVENUE.

Class I.—Permanently-settled Estates.

No. 90.—Kismut pergunnah Magoorah, kismut Kulsa, &c.; recorded proprietor Moonshee Mahomed Ameer; sudder jumma Rs. 616.

No. 112.—Kismut pergunnah Mooragachia, kismut Talunda, &c.; recorded proprietor Moonshee Mahomed Ameer; sudder jumma Rs. 1,611-13-3¾.

No. 410.—Kismut Azimabad, mouza Aukhra Baria, &c.; recorded proprietor Moonshee Mahomed Ameer; sudder jumma Rs. 4,371-1-10.

TO BE SOLD FOR ARREARS OF GOVERNMENT REVENUE.

Class II.—Temporarily-settled Estates.

No. 967.—Pergunnah Bunseepore, Chuck Soonderbariah, &c.; recorded proprietor Lokenath Bhunj, &c.; sudder jumma Rs. 1,435; Road Cess Rs. 14-5-0.

No. 1392.—Lot No. 163, Taurush Hillgunge; recorded proprietor Syud Ajgur Ali; present sudder jumma Rs. 493-12-0, progressing to Rs. 1,975 in 1358 B.S. A case is pending for resumption of the estate under the Soonderbun rules.

TO BE SOLD FOR ARREARS OF GOVERNMENT REVENUE.

Class I.—Permanently-settled Estate.—Istumurary Jummah.

No. 2369.—Pergunnah Dantia, kismut Dantia, &c.; recorded proprietor Joygopal Paul Chowdry, &c.; sudder jumma of the entire estate is Rs. 47,322-5-6¼, excluding the share of which separate account has been opened, the share of Joygopal Chowdry, &c., bearing sudder jumma Rs. 27,560-14-5¾, will be sold for arrears of Government revenue, Rs. 18-1-11¾.

The November 1874. F. B. PEACOCK, *Collector.*

NOTICE is hereby given, under Section 6, Act XI of 1859, that the undermentioned Estates in the District of Midnapore will be put up to public and unreserved sale at the Collector's Office of that District on the 21st day of December 1874, corresponding with Bengali 1281; 7th Assar, Umli 1282, 8th Assar, for arrears of revenue and other demands, which, by the Regulations and Acts in force, are directed to be realized in the same manner as arrears of revenue, due on the 28th day of September 1874.

Number on the Register A.	Number on the Revenue Roll.	Name of Estate and Pergunnah.	Proprietor.	Sudder jumma.	Arrears of land revenue for which the estate is to be sold.	REMARKS.
			1st Class Permanently-settled Estates.	Rs. A. P.	Rs. A. P.	
172	93	Betberiah, Pergunnah Kassi Jorah.	Srimatiah Khemunkuri Doi, wife of Makundaram Mundal.	727 13 8	0 0 10	
412	271	Barbansi, Pergunnah Khandar.	Lukhinarain Sutpatti, Goluck Chunder Datta, Maniokram Pal, Brujomohan Mohapatra, Gungaram De, Ghasiram De, Okhoyram Jana, Modhoosooden Jana, Gunganarain Mytee, Srimatiah Matungini Dasi, mother and mohafez of Taraknath Mytee and Bholanath Mytee, minors; Srimati Iasadamoni, Srimati Rombhamoni, Srimoti Surnamoni, Srimati Tilathommamoni, Okhoynarain Berah, Ramkista Chuckerbatti, Radhamohan Mytee, Becharam Acherja, Modhoosooden Mana, Bhoobanchandra Bundopadhiah, Srimatiah Adarmoni Debbiah, Roghoonath Das Mohapatra, Luchmanprosad Das Mohapatra, Sitanath Das Mohapatra, Narhari Marick, Srimati Piari Moni Dasi, wife of Gooroopra-sad Marick, Nobinchandra Nag, Radhamohan Pal, Khettra Mohan Pal, Lalmohan Pal, Mahendranath Pal, Takoordas Pal, Lalmohan Moikap, Indramohan Moikap and Bhooban Mohan Moikap.	19,156 13 1		
			Deduct separate account of the following persons which will not be sold :—			
			Srimatia Adarmoni Debbiah, Roghoonath Das Mohapatra, Luchmanprasad Das Mohapatra, and Sittanath Das Mohapatra ... 6,685 9 8			
			Narhari Marick ... 389 14 8			
			Srimati Piarimoni Dasi, wife of Gooroopprasad Marick 1,233 13 0			
			Nobin Chandra Nag 2,946 8 8	11,255 14 0		
			Balance being the joint share of the following persons which will be sold for the arrears of the Government revenue, pie 10 :—	7,900 15 1	0 0 10	
			Lukhinarain Satpati, Goluck Chandra Datta, Manickram Pal, Braja Mohan Mohapatra, Gungaram De, Ghasiram De, Okhoyram Jana, Modhoosooden Jana, Gunganarain Mytee, Srimatia Matungini Dasi, mother and mohafez of Taruknath Mytee, and Bholanath Mytee, minors; Srimati Jasadamoni, Srimati Rambhamoni, Srimati Surnamoni, Srimati Tilathamamoni, Okhoy Narain			

Number on the Register A.	Number on the Revenue Roll.	Name of Estate and Pergunnah.	Proprietor.	Sudder jumma.	Arrears of land revenue for which the estate is to be sold.	REMARKS.
				Rs. A. P	Rs. A. P.	
			Berah, Ramkristo Chakrabutti, Radhamohan Mytee, Becharam Acherjah, Modhoosooden Mana, Bhooban Chandra Bundopadhia, Radhamohan Pal, Khettermohan Pal, Lalmohan Pal, Mahendranath Pal, Takoordas Pal, Lalmohan Moikap, Indramohan Moikap, and Bhoobanmohan Moikap.			
1359	752	Janabar, Pergunnah Kasijorah.	Seikh Mahamed Najib ...	1,252 7 9	98 3 6	
			Temporarily-settled Estates.			
1941	184	Majnamootah, Pergunnah Majnomootha, &c.	Chowdhury Anandalal Roi, Srimatia Chowdharani Bramhamoi, wife of deceased Nundalal Roi, Srimatia Chowdharani Soitabhama, wife of deceased Chowdhari Soroop Narain Roi, Joynarain Giri, Brindaban Chandra Mundle, Oomesh Chandra Mundle, himself, Ramesh Chandra Mundle, and Surut Chandra Mundle, minor sons of Srimati Harimoni Dasi, guardian, Srimoti Rammohani Debi, wife of Hariprasad Roy Chowdhari.	1,16,378 2 8	.....	The settlement will continue up to the time of its regular settlement.
			Deduct separate accounts of the following persons, which will not be sold as they are fully paid in :—			
			Joynarain Giri ... 9,698 2 9			
			Brindaban Chandra Mundle, Oomesh Chandra Mundle, himself, Sarat Chandra Mundle, and Ramesh Chandra Mundle, minors, sons of Srimati Harimoni Dasi, guardian 9,698 2 9			
			Srimati Rammohini Dasi, wife of Hariprasad Roi Chowdhari ...19,396 5 5	38,792 10 11		
			Balance being the separate as well as the joint share of the following persons which will be sold for their respective arrears :—	77,585 7 9	.....	The balance of instalments sanctioned by the Board up to September is as follows:—
			Chowdhari Anandalal Rai	25,861 13 3	10,211 7 4	2,000 0 0
			Srimatia Chowdharani Soitabhamah, wife of deceased Chowdhari Soroop Narain Roy.	25,861 13 3	9,450 0 5	1,039 8 0
			Srimatia Chowdharani Bramhomoi, wife of deceased Nandalal Rai	25,861 13 3	17,805 8 11	5,943 11 8
969	203	Mungalpur, Pergunnah Puttaspur.	Chowdhari Gopendra Nandan Das Mohapatra, Anandlal Rai and Kasinath Mittri.	2,051 0 0	868 10 7	No settlement has been made of this estate for the year 1282 = to 1874-75.
			Permanently-settled Estates.			
450	1336	Sabalarah, Pergunnah Kasijorah.	Srinath Ghose, Srimati Kadambini, mother and mohafez, Amarnath Ghose, minor, and Srimati Taramoni.	9,105 13 0	149 9 0	

Number on the Register A.	Number on the Revenue Roll.	Name of Estate and Pergunnah.	Proprietor	Sudder jumma.	Arrears of land revenue for which the estate is to be sold.	REMARKS.
				Rs. A. P.	Rs. A. P	
2766	1524	Ooturpalsah, Pergunnah Kismat Kasijorah.	Srimati Sarathi Debi, wife of Pittambar Pundah, Gourhari Pundah, worshipper of Roghoonath Jew, Jankiram Pundah, Chytancharan Pundah, Modhoosooden Pundah, Jasadanandun Pundah, Srimatia Adari Debbia, mother of Gopal Charn Pundah, minor, and Jodoonath Pundah.	2,039 1 2		
			Deduct separate account of the undermentioned person which will not be sold :—			
			Srimatia Sarathi Debi, wife of Pittambar Pundah.	1,043 1 8		
			Balance being the joint share of the undermentioned parties, which will be sold for arrears of Government revenue, Rs. 13 9-7 :—	996 15 6	13 9 7	
			Gourhari Pundah, worshipper of Reghoonath Jew, Jankiram Pundah, Chytun Charn Pundah, Modhoosooden Pundah, Jasadahnandun Pundah, Srimatia Adari Debia, mother of Gopalcharn Pundah, minor, and Jadoonath Pundah.			
2767	1526	Ooturmeehgram, Pergunnah Kismat Kasijorah.	Saha Khadum Ali, father and mohafez of Abool Hosein and Oombal Hossanow Bibi, minors, Saha Fujlal Ali and Saha Abdool Jubbar.	858 9 5	66 12 3	

MIDNAPORE COLLECTORATE,
The 13th November 1874.

A. W. COCHRAN,
Covenanted Dy. Collector.

NOTICE is hereby given, under Section 6, Act XI of 1859, that the undermentioned Estates in the District of Backergunge will be put up to public and unreserved sale at the Collector's Office of that District on the 9th day of January 1875, for arrears of revenue due on the 28th day of September 1874.

Number on the Towji.	Class.	Names of Mehals and Pergunnahs.	Proprietors.	Sudder jumma.	Arrears due.	REMARKS
				Rs. A. P.	Rs. A. P.	
3066	Permanently-settled estates.	In 9 annas share, hissa 13 gds. 1 kouri and 1 krant, of pergunnah Arongpur, the accounts of which have been separated under Act XI of 1859.	Chandramohan Bondopadhya.	596 8 3¾	130 7 4½	The rights and interests of the proprietors of the 13 gds. 1 kouri and 1 krant share will be sold for the realization of these arrears.

E. J. BARTON, *Offg. Collector.*

ZILLAH BACKERGUNGE, COLLR.'S OFFICE, the 20th November 1874.

NOTICE is hereby given, under Section 6, Act XI of 1859, that the undermentioned Estate in the district of Jessore will be put up to public and unreserved sale at the Collector's Office of that district, on Monday, the 28th December 1874, for arrears of revenue and other demands, which, by the Regulations and Acts in force, are directed to be realized in the same manner as arrears of revenue due on the 28th day of September 1874.

Class II.—Temporarily-settled Estate.

No. 58.—Abadkari right of Pergunnah Chandkhally in Soonderbuns; recorded proprietor Woomanath Chowdhary; farming lease to 1294 B.S.; sudder jumma, including road fund, Rs. 1,484-15-0; will be sold for arrears of Government revenue, Rs. 944-15-0.

JESSORE COLLECTORATE, the 10th November 1874.

A. SMITH, *Collector.*

NOTICE is hereby given, under Section 6, Act XI of 1859, that the undermentioned estates in the District of Nuddea will be put up to public and unreserved sale at the Collector's Office of that district, on the 5th day of January 1875, corresponding with 22nd Pous 1281 B.S., for arrears of revenue and other demands, which by the Regulations and Acts in force, are directed to be realized in the same manner as arrears of revenue, due on the 28th day of September 1874.

Class I.—Permanently-settled Estate.

No. 17.—Dehi Alfa, Pergunnah Bagwan, recorded proprietors Shantiram Roy and others, sudder jumma Rs. 8,670-5-3, and Police Rs. 96-3-7. The share of Shantiram Roy and others, bearing sudder jumma Rs. 4,046-2-2¼, and Police Rs. 44-14-8, will be sold for recovery of Rs. 118-11-9 on account of arrears of Government revenue. The share of the other proprietors, Bama Soondery Bermania and others, the total sudder jumma of which is Rs. 4,624-3-0¼ and Police, 51-4-11 will be exempted from sale owing to separation of their account and payment of Government revenue.

No. 22.—Pergunnah Belga, Pergunnah Belga, recorded proprietors Tarinipersad Ghose and others, sudder jumma Rs. 6,054-3-3 and Police Rs. 73-11-11, will be sold for recovery of Rs. 335-2-8, on account of arrears of revenue.

No. 105.—Mouzah Chandghur, Pergunnah Plassy, recorded proprietor Soorendronath Roy, sudder jumma Rs. 4,200-13-9, and Police Rs. 46-7-1, will be sold for recovery of Rs. 1,368-1-1, on account of arrears of revenue.

No. 117.—Dehi Chandi, Pergunnah Pajnour, recorded proprietor Mr. John Cockrane, Official Assignee, and others, sudder jumma of the entire estate Rs. 10,246-2-8 and Police Rs. 129 2-4. The share of Mr. John Cockrane and others of the estate sudder jumma Rs. 4,422-6-10 and Police Rs. 55-12-2, will be sold for recovery of Rs. 286-6-1, on account of arrears of revenue. The shares of other proprietors, Soorendronath Palchowdhuri and others, total sudder jumma of which is Rs. 5,823-11-10 and Police Rs. 73-6 2, will be exempted from sale owing to separation of their account and payment of Government revenue.

No. 203.—Dehi Alanghi, Pergunnah Rajpore, recorded proprietors Radha Gobind Chowdhuri and others, sudder jumma Rs. 3,293-6-10. The share of Mr. Robert Watson and Company, and Rajendro Nath Mookerjee and others, sudder jumma Rs. 1,749-10-0¾, will be sold for recovery of Rs. 124 3 6¼, on account of arrears of revenue. The share of the other proprietors, Radha Gobind Chowdhuri and others, total sudder jumma of which is Rs. 1,543-12-9¼, will be exempted from sale owing to separation of their account and payment of Government revenue.

No. 242.—Dehi Hijielli, Pergunnah Mamjanie, recorded proprietors Prosono Gopal Palchowdhuri and others, sudder jumma Rs. 955-13-10 and Police Rs. 12. The share of Mr. John Cockrane, Official Assignee of the estate sudder jumma Rs. 477-14-11 and Police Rs. 6, will be sold for recovery of arrears of revenue Rs. 186-15-11, and Police Rs. 3. The share of the proprietors Prosana Gopal Palchowdhuri and others, sudder jumma of which Rs. 477-14-11 and Police Rs. 6, will be exempted from sale owing to separation of account and payment of revenue.

No. 371.—Dehi Nakashipara, Pergunnah Bagwan, recorded proprietors Shantiram Rai and others, sudder jumma Rs. 6,045-10-8 and Police Rs. 66-10-8 The share of Shantiram Roy and others, Sudder Jumma Rs. 3,829-3, and Police Rs. 41-15-9, will be sold for recovery of Rs. 60-11-3 on account of arrears of revenue. The share of the other proprietors, Bama Soondery Bermania and others, sudder jumma of which is Rs. 2,216-7-8 and Police Rs. 24-10-11, will be exempted from sale owing to separation of their account and payment of revenue.

No. 423.—Dehi Peerpore, Pergunnah Moonsibpore, recorded proprietors Moonshee Fuzellel Korim and others, sudder jumma Rs. 4,463-9-5 and Police Rs. 48-13-1. The share of Moonshee Fuzellel Korim and Urfun Nissa Bibi and others, sudder jumma Rs. 3,032-9-5¼ and Police Rs. 33-1-11¼, will be sold for recovery of Rs. 410-2-8 on account of Government revenue. The shares of the other proprietors, Doya Moyi Debia and others, sudder jumma Rs. 1,430-15-11¼, and Police Rs. 15-11-1¾, will be exempted from sale owing to separation of their account and payment of Government revenue.

No. 434.—Mouzah Ruttunpore, Pergunnah Rajpore, recorded proprietors Sreehuri Bundopadhya and others, sudder jumma Rs. 597-0-5. The share of Doorga Charan Biswas, the sudder jumma of which is Rs. 213-2-4, will be sold for recovery of annas 3-10 on account of arrears of Government revenue. The shares of the other proprietors Sreehuri Bundopadhya and others, total sudder jumma of which is Rs. 383-14, will be exempted from sale owing to separation of their account and payment of Government revenue.

No. 438.—Taruf Ranaghat, Pergunnah Taruf Ranaghat, recorded proprietors Issur Chandra Palchowdhuri and others, sudder jumma Rs. 1,359-14-3 and Police Rs. 15-10-3. The share of Issur Chandra Palchowdhuri and others, the sudder jumma of which is Rs. 364-14-10 and Police Rs. 3-15 1, will be sold for recovery of Rs. 83-10, on account of arrears of Government revenue. The shares of the other proprietors, Radhamoya Dey Chowdhuri and others, sudder jumma Rs. 994-15-5 and Police Rs. 11-12-2, will be exempted from sale owing to separation of their account and payment of Government revenue.

No. 470.—Taruf Shenpore, Pergunnah Belgong, recorded proprietor Soorendronath Roy, sudder jumma Rs. 1,262-10-4 and Police Rs. 15-5-9, will be sold for recovery of Rs. 350-5-1, on account of arrears of Government revenue.

No. 478.—Taruf Shapjaila, Pergunnah Bogwan, recorded proprietors Nilkanth Chatterjee and others, sudder jumma Rs. 1,334-14-2 and Police Rs. 15-2-1. The share of Soorendronath Roy in the estate bearing sudder jumma Rs. 333-11-6¼, and Police Rs. 3-12-6¼, regarding which a separate account has been opened in No. 478-2, will be sold for recovery of Rs. 109-5-10, on account of Government revenue.

No. 491.—Dehi Shadipore, Pergunnah Rajpore, recorded proprietors Modub Goti Mitra mustofee and others, Sudder Jumma Rs. 18,263-14-9. The share belonging to Mr. Hills Savi and Company in the estate bearing a sudder jumma of Rs. 168-2-0¼, will be sold for Rs. 40, on account of arrears of Government revenue. The shares of other proprietors, Bhubunjoy Acharjia and others, the total Sudder Jumma of which is Rs. 18,095-12-8¾, will be exempted from sale owing to the separation of their account and payment of Government revenue.

Class II.—Temporarily-settled Estates.

No. 837.—Chur Gobra, Pergunnah Plassy, recorded proprietors Kali Doss Bundopadhya and others, sudder jumma Rs. 732-15-10, will be sold for Rs. 100, on account of arrears of Government revenue.

No. 870.—Chur Oodoy Chanderpur, Pergunnah Bagwan, recorded proprietors Gour Mohun Roy and others, sudder jumma Rs. 640-10-3. The share belonging to Gour Mohun Roy and others, bearing sudder jumma Rs 427-1-5, will be sold for recovery of Rs. 57-6-7, on account of arrears of revenue. The share of Bama Soondery Bermania, Dwarkanath Biswas, and Gour Mohun Roy, sudder jumma Rs. 213-8-10, regarding which separate account has been opened, will be exempted from sale.

No. 2254.—Chur Sooksaggore, Pergunnah Okra, recorded proprietors Rajkishto Bundopadhya and others, sudder jumma Rs. 506-3, will be sold for recovery of Rs. 2-10-8, on account of arrears of Government revenue.

Class I.—Permanently-settled Estates.

No. 3192.—Pergunnah Bhur Fotejungpore, Pergunnah Bhur Fotejungpore, recorded proprietors Situl Chandra Ghosh and others, sudder jumma Rs. 2,433-1, the entire estate will be sold for recovery of Rs. 244, on account of arrears of Government revenue.

KISHNAGHUR, the 1st December 1874. E. S. MOSELEY, *Deputy Collector, for Collector.*

NOTICE is hereby given, under Section 6, Act XI of 1859, that the undermentioned Estates in the District of Chittagong, will be put up to public and unreserved sale at the Collector's Office of that District, on the 6th day of January 1875, for arrears of revenue and other demands, which by the Regulations and Acts in force, are directed to be realized in the same manner as arrears of revenue, due on the 25th day of September 1874.

CLASS I.—PERMANENTLY-SETTLED ESTATE.

For arrears of revenue.

No. 39.—Taraf Ali Rohollah; recorded proprietor Gope Mohon Ghose; sudder jumma Rs. 994-0-6.

For arrears of revenue.

No. 51.—Taraf Alear Khan; recorded proprietors Shahamot Ali, Akbar Ali Khan, and others; sudder jumma of the entire estate Rs. 1,606-0-9. The share of Akbar Ali Khan only, bearing sudder jumma Rs. 811-6-3, will be sold, the remaining proprietors having opened separate accounts under Act XI of 1859.

For arrears of revenue.

No. 1238.—Taraf Inos Jop; recorded proprietors Adhoo Khan, Goloke Chandra Chowdry, and others; sudder jumma Rs. 2,272-7-6. The share of Goloke Chandra Chowdry only, bearing sudder jumma Rs. 381-8-6, will be sold, the remaining proprietors having opened separate accounts under Act XI of 1859.

For arrears of revenue.

No. 1868.—Kismat Mahomed Diam Nazir, Asmatoollah, and Amirnissa Baboit, Taraf Vrigooram Kanongoe; recorded proprietors Mobarik Ali Chowdry and others; sudder jumma Rs. 840-5-3. The entire estate will be sold.

For arrears of revenue.

No. 2933.—Taraf Sacheeram Kanongoe; recorded proprietors Iton and others; sudder jumma of the entire estate Rs. 826-14-3. Shares of Soojat Ali and Bisheshory, bearing sudder jumma Rs. 1-10-6, will be sold, the remaining proprietors having opened separate accounts under Act XI of 1859.

For arrears of revenue.

No. 3113.—Taraf Sheremost Khan; recorded proprietors Akbar Ali Khan and others; sudder jumma of the entire estate Rs. 527-6-6. Shares of Akbar Ali Khan, Dewan Bibi, Jinnut Ali Khan, Ram Shoonder Sen, bearing sudder jumma Rs. 361-12-6, will be sold, the remaining proprietors having opened separate accounts under Act XI of 1859.

J. C. VRABAY, *Offg. Collector.*

NOTICE is hereby given, under Section 6, Act XI of 1859, that the undermentioned states, in the District of Mymensingh, will be put up to public and unreserved sale at the Collector's Office of that District on Thursday, the 14th January 1875, corresponding with 2nd Magh 1281 B.S., for arrears of revenue and other demands which, by the Regulations and Acts in force, are directed to be realized in the same manner as arrears of revenue due on the 28th September 1874.

Number on Towjee.	Names of Mehal and Pergunnah.	Names of Proprietors.	Government revenue of estate.	Amount of arrears for which the estate is to be sold.	REMARKS.
			Rs. A. P.	Rs. A. P.	
5021	Chur Kalikapur, Rameunkerpore, Pergunnah Berdakhad.	Raj Narian Roy ...	721 11 0	98 8 0	
6179	Jowar Juggutchur, Pergunnah Berdakhad.	Hur Kishor Andhicary and Kali Bhoirub Roy.	754 8 0	4 6 0	14 annas share of Kali Boirab Roy will be sold on default of payment.

J. PRATT, *Asst. Collr. in charge.*

MYMENSINGH COLLECTOR'S OFFICE, the 17th November 1874.

NOTICE is hereby given, under Sections 6 of Act XI of 1859, that the undermentioned estates, in the district of Dacca, will be put up to public and unreserved sale at the Collector's Office of that district on the 23rd December 1874, for arrears of revenue and other demands which, by the Regulations and Acts in force, are directed to be realized in the same manner as arrears of revenue due on the 28th September 1874.

No. on Towjee.	Names of Mehals and Pergunnahs.	Names of Proprietors.	Government revenue of entire estate.	Government revenue of the share to be sold.	Amount of arrears for which the estate is to be sold.	REMARKS.
			Rs. A. P.	Rs. A. P.	Rs. A. P.	
168	Mehal Hoojooree, Kharijs, Pergunnah Rajnagar, Moodafut; Hissa, Kebulram Sein, Chakley, Roypoor; Gour Soonder Rai, auction purchaser.	Manick Chand Bysak, Sonatun Bysak, for himself and guardian of Hurry Mohun and Kisto Chunder Bysak, minors; Syam Chand, Juggonnath, Kristo Doss, Koonjo Behary, Goburdhun, Sadhoo Churn, Gobind Churn Bysak, and Chytun Kisto Bysak.	1,231 9 0	76 15 6¾	9 10 3¼	One anna share of Chytun Kisto Bysak, which was separated under Act XI of 1859, will be sold for arrears of revenue.
619	Mehal Hoojooree, Talook Meer Syed Mahomed, Moodafut, Syed Ali Khan, Hissa, 15*a*. 10*g*. 2*c*. 2*k*.; proprietor, Syam Chand Bysak, and Hissa 9*g*. 1*c*. 1*k*; proprietor, Manick Chand Bysak.	Syam Chand, Manick Chand Bysak, and Juggunnath, Sonatun, Kisto Dass, Koonjo Behary, Goburdhun, Sadhoo Churn, Gobind Churn Bysak, and Chytun Kisto Bysak.	5,129 9 8¼	320 9 7½	62 1 4¼	Ditto.

DACCA COLLECTORATE, the 16th November 1874. D. R. LYALL, *Offg Collector.*

Notice

Is hereby given that the land specified in the schedule hereunto annexed, and of which the plan is open to inspection at the Deputy Commissioner's Office, will be sold by public auction at the Deputy Commissioner's Office at 11 o'clock A.M., on the 5th day of March 1875, unless meantime the sale is stopped or postponed in consequence of claims or objections under Act XXIII of 1863 (to provide for the adjudication of claims to waste lands), or owing to any other cause.

For the conditions of sale see the detailed notice copies of which may be obtained on application to the Deputy Commissioner.

A lot of waste land consisting of 122 acres 2 roods, situated in Mouzah Rungamatti, in the District of Sibsagar, and bounded as follows:—

North.—A straight line measuring 420 yards drawn from pillar A to pillar B.

South.—A straight line measuring 380 yards from pillar C to pillar D, the said pillars C and D situated at the distance of full 60 feet from Garhali road.

East.—A straight line measuring 1,480 yards drawn from pillar C to piller B, the said pillar C situated at the distance of 60 feet from Garhali road.

West.—A straight line measuring 1,480 yards from pillar D to pillar A, the said pillar D situated at the distance of 60 feet from Garhali road.

The pillars are marked A, B, C, and D on the survey map filed in the Office of the Deputy Commissioner of Sibsagar.

W. LANCE, *Offg. Dy. Commissioner.*

REVENUE DEPT., DY. COMMR.'S OFFICE, SIBSAGAR, UPPER ASSAM, the 14th October 1874.

Commissioners for making Improvements in the Port of Calcutta.

NOTICE.

UNDER SECTION 69 OF ACT V (B.C.) OF 1870.

THE following Packages, landed at the Jetties from the undermentioned ships, have been removed to the Commissioners' Import Warehouse, where they remain at the risk and expense of the owners. If not cleared within two months from the date stated against each item, they will be sold under Section 72 of the said Act.

Date of removal to Import Warehouse.	No., Mark, and Description.	Consignees.	Ships.
1874.			
Dec. 2nd ...	2 Cases, [360] A. B. & Co. ...	Order ...	Bates family.
„ 2nd ...	1 Case, H G ...	„ ...	Ditto.
„ 8th ...	13 Bundles Tubes, K L D or no mark.	„ ...	Bertram Rigby.
„ 8th ...	1 Case, K. L. D. & Co. ...	„ ...	Ditto.
„ 8th ...	1 Case, K L D ...	„ ...	Ditto.
„ 8th ...	1 Case, [K R] A. B. & Co. ...	„ ...	Ditto.
„ 8th ...	2 Cases, P M B ...	Peary Mohun Biswas	Ditto.
„ 8th ...	20 Casks, [W. & Co.] H S ...	Order ...	Ditto.
„ 8th ...	7 Cases, [W. & Co.] T J & J S	„ ...	Ditto.
„ 8th ...	5 Cases, [W. & Co.] D. & Co. ...	„ ...	Ditto.
„ 8th ...	4 Cases, [W. & Co.] G. R. & Co.	„ ...	Ditto.
„ 8th ...	3 Cases, [W. & Co., Calcutta] Messrs. Wyman & Co. ...	Wyman & Co. ...	Ditto.
„ 8th ...	2 Cases, [W. & Co.,] A. & Co....	Order ...	Ditto.
„ 8th ...	2 Cases, [W. & Co., Calcutta] W H W ...	„ ...	Ditto.
„ 8th ...	1 Case, [W & Co.,] H. H. & Co.	„ ...	Ditto.
„ 8th ...	1 Cask, [S C R] ...	„ ...	Duke of Sutherland.
„ 8th ...	1 Case, S W M D ...	„ ...	Ditto.
„ 8th ...	1 Sample Parcel, Ewing & Co. ...	Addressed ...	Ditto.
„ 8th ...	1 Sample Parcel, Peel, Jacob & Co. ...	Addressed ...	Ditto.
„ 8th ...	1 Sample Parcel, [B S T] ...	Order ...	Ditto.
„ 7th ...	2 Cases, [137] A. B. & Co. ...	„ ...	S. S. Eldorado.
„ 7th ...	2 Cases, [A] U H C ...	Ullman, Hirschhern & Co. ...	Ditto.
„ 7th ...	2 Cases, [A W] J E A, Akyab ..	Order ...	Ditto.
„ 7th ...	2 Cases [36] A. B. & Co. ...	„ ...	Ditto.
„ 7th ...	1 Cask, [180] 2 B. L. & Co. ...	„ ...	Ditto.
„ 7th ...	1 Case, [B. L. & Co.] ...	Bissonath Law & Co.	Ditto.
„ 7th ...	7 Cases, [B I S N Co] ...	Order ...	Ditto.
„ 7th ...	19 Casks, B C D ...	„ ...	Ditto.
„ 7th ...	3 Drums, [B C D] ...	„ ...	Ditto.
„ 7th ...	1 Cask, B D C M, N. P. & Co.	„ ...	Ditto.
„ 7th ...	1 Cask, [C & M] ...	„ ...	Ditto.
„ 7th ...	1 Case, [D D] M ...	„ ...	Ditto.
„ 7th ...	36 Packages, [E J G] C & B ...	„ ...	Ditto.
„ 7th ...	1 Case, E. T. & Co. ...	„ ...	Ditto.
„ 7th ...	3 Cases, [57] E D J ...	„ ...	Ditto.
„ 7th ...	2 Casks, [F S] J. H. & Co. ...	„ ...	Ditto.
„ 7th ...	7 Bales, [G P] V H C ...	Ullman, Hirschhern & Co. ...	Ditto.
„ 7th ...	5 Packages [H C] A. B. & Co.	Order ...	Ditto.
„ 7th ...	1 Case, [H] H K I L ...	„ ...	Ditto.
„ 7th ...	5 Cases, [J J C] ...	„ ...	Ditto.
„ 7th ...	13 Cases, J V G ...	„ ...	Ditto.
„ 7th ...	1 Case, [J. S. & Co.] C ...	Young, Gray & Co.	Ditto.
„ 7th ...	4 Cases, [J B] ...	Order ...	Ditto.
„ 7th ...	2 Cases, [M] R ...	„ ...	Ditto.
„ 7th ...	9 Cases, Capt. McMullen, care of	Grindlay & Co. ...	Ditto.
„ 7th ...	2 Cases, Mess, 11th Regiment, M N I ...	Addressed ...	Ditto.
„ 7th ...	1 Pipe [M. & Co.] no mark ...	Order ...	Ditto.
„ 7th ...	2 Casks, no mark ...	„ ...	Ditto.
„ 7th ...	1 Cask, no mark or [E] C ...	„ ...	Ditto.
„ 7th ...	1 Cask, no mark or B C D ...	„ ...	Ditto.
„ 7th ...	1 Case, N A ...	„ ...	Ditto.

Date of removal to Import Warehouse. 1874.	No., Mark, and Description.	Consignees.	Ships.
Dec. 7th ...	22 Bales, P N	... Order	... S. S. Eldorado.
" 7th ...	1 Case, [P K M]	... "	... Ditto.
" 7th ...	2 Cases, R D	... "	... Ditto.
" 7th ...	1 Case, R D D	... "	... Ditto.
" 7th ...	1 Case, [11] R N	... "	... Ditto.
" 7th ...	2 Packages, R B [28]	... "	... Ditto.
" 7th ...	1 Cask, Ramsing	... Addressed	... Ditto.
" 7th ...	1 Case, S. C. D. & Co.	... Order	... Ditto.
" 7th ...	1 Case, S. H. & Co.	... "	... Ditto.
" 7th ...	1 Case, [S. H. & Co.]	... "	... Ditto.
" 7th ...	18 Bales, U or V	... "	... Ditto.
" 7th ...	32 Bales, V L	... "	... Ditto.
" 7th ...	1 Case, U. H. & Co.	... "	... Ditto.
" 7th ...	1 Case, [V. T.] R. D. & Co.	... "	... Ditto.
" 7th ...	32 Packages, [157] W. H. & Co.	"	... Ditto.
" 7th ...	1 Case, [25] B K, W. H. & Co.	"	... Ditto.
" 7th ...	1 Case, W. L. & Co.	... "	... Ditto.
" 7th ...	1 Case, W. L. & Co. K.	... "	... Ditto.
" 7th ...	7 Cases, W. A. M. P. B.	... "	... Ditto.
" 7th ...	1 Case, W. M. & Co. L	... "	... Ditto.
" 7th ...	25 Drums, [182] W C M, W. H. & Co.	... "	... Ditto.
" 7th ...	1 Sample Parcel	... Nicol, Fleming & Co.	Ditto.
" 7th ...	1 Sample Parcel	... Balmer, Lawrie & Co., Madras	... Ditto.
" 7th ...	1 Sample Parcel, no mark	... Order	... Ditto.
" 7th ...	1 Sample Truss, D. B. & Co.	... "	... Ditto.
" 7th ...	9 Packages, [B I S N]	... "	... Ditto.
" 7th ...	1 Case, [C D E 337]	... "	... S. S. Orion.
" 7th ...	1 Case, [D N E P] W. C. S K.	... "	... Ditto.
" 7th ...	1 Case, [E O K]	... "	... Ditto.
" 7th ...	1 Case, J J	... "	... Ditto.
" 7th ...	50 Kegs, M G	... "	... Ditto.
" 7th ...	4 Packages, [P K C]	... "	... Ditto.
" 7th ...	8 Packages, [R T C]	... "	... Ditto.
" 7th ...	5 Cases, S K C	... "	... Ditto.
" 7th ...	13 Packages, [S K D C] J W & S	"	... Ditto.
" 7th ...	1 Case, S & S	... "	... Ditto.
" 7th ...	2 Cases, [W C M]	... "	... Ditto.
" 7th ...	18 Cases, Z C	... "	... Ditto.
" 7th ...	1 Sample, [B W A]	... "	... Ditto.
" 5th ...	2 Packages, [A] C	... "	...City of Cambridge.
" 5th ...	2 Packages, [B] C	... Begg, Dunlop & Co...	Ditto.
" 5th ...	1 Casting, [C]	... Order	... Ditto.
" 5th ...	1 Casting, [C] C	... "	... Ditto.
" 5th ...	1 Wheel, [H B A]	... Ashburner & Co.	... Ditto.
" 5th ...	3 Pipes, no mark	... Order	... Ditto.
" 5th ...	13 Cases, James Walker	... Addressed	... Ditto.
" 5th ...	27 Casks, B. I. S. N. Co., T U	... M. Mackenzie & Co.	Ditto.
" 5th ...	1 Bale, [B I S N R B]	... Ditto	... Ditto.
" 5th ...	1 Cask, [B I S N P W]	... Ditto	... Ditto.
" 5th ...	1 Case, Captain A. Birch	... Addressed	... Ditto.
" 5th ...	4 Casks, [C K B]	... Order	... Ditto.
" 5th ...	1 Case, J. C. Ross	... Addressed	... Ditto.
" 5th ...	14 Packages, [D D & S]	... Order	... Ditto.
" 5th ...	1 Case, G. W. W. & Co.	... "	... Ditto.
" 5th ...	5 Packages, [J. S. & Co. C.]	.. Young, Gray & Co....	Ditto.
" 5th ...	4 Casks, [K C D]	... Order	... Ditto.
" 5th ...	4 Cases, [M L B]	... "	... Ditto.
" 5th ...	28 Bundles Rope, no mark	... "	... Ditto.
" 5th ...	11 Wooden Rollers, no mark	... "	... Ditto.
" 5th ...	2 Packages, [R E A]	... W. Magor & Co.	... Ditto.
" 5th ...	4 Casks, [R D M]	... Order	... Ditto.
" 5th ...	8 Kegs, [R C] C	... "	... Ditto.
" 5th ...	1 Case, Revd. James Ross	... Addressed	... Ditto.
" 5th ...	1 Case, [S F]	... Kerr, Tarruck & Co.	Ditto.

Date of removal to Import Warehouse.	No., Mark, and Description.	Consignees.	Ships.
1874.			
Dec. 5th ...	1 Package, [S E]	... Order	...City of Cambridge.
„ 5th ...	1 Case, F. M. Simmonds	... Addressed	... Ditto.
„ 5th ...	1 Case, J. Smart	... Addressed	... Ditto.
„ 5th ...	1 Sample Parcel, [E F B]	... Order	... Ditto.
„ 7th ...	1 Case, [92] E D J	... „	... S. S. Japan.
„ 7th ...	7 Cases, G. T. & Co.	... „	... Ditto.
„ 7th ...	58 Cakes, Spelter, H or no mark	F. H. Heilgers & Co.	Ditto.
„ 7th ...	28 Cakes Spelter, no mark	... Ditto	... Ditto.
„ 7th ...	57 Broken Pieces, no mark	... Ditto	... Ditto.
„ 7th ...	4 Cases, [5 T M G] A B	... Order	... Ditto.
„ 7th ...	1 Sample Parcel	... Monsieur Van Cutson	Ditto.
„ 12th ...	5 Cases, A & C	... Order	...Duke of Buccleuch.
„ 12th ...	1 Case, B P C	... „	... S. S. Bertha.
„ 12th ...	10 Cases, [360] A. B. Co.	... „	... Lady Lawrence.
„ 12th ...	1 Case, [P A L] A. B. & Co.	... „	... Ditto.
„ 12th ...	200 Cases, [A & H] D	... „	... Ditto.
„ 12th ...	1 Case, [433] J. O. & Co.	... „	... Ditto.
„ 12th ...	5 Cases, [W] W L H C	... „	... Ditto.
„ 12th ...	20 Drums, [C]	... „	... Ditto.
„ 12th ...	30 Cases, Sun in Tin	... „	... Ditto.
„ 12th ...	1 Case, [M] A. B. & Co.	... „	... Ditto.
„ 12th ...	1 Case, A	... „	... Ditto.
„ 12th ...	20 Cases, [J N E] N J H	... „	... S. S. Chyebassa.

CALCUTTA, the 12th December 1874. (469—1) W. DUFF BRUCE, *Vice-Chairman.*

Nuddea Rivers.

Weekly Water Report showing the least depth of water in the Bagiruthee, Matabhanga, and Jellinghee Rivers, for the week ending Friday, the 11th December 1874.

Names of Rivers.	Least depth of water. Ft.	In.	REMARKS.
BHAGIRUTHEE.			
Entrance below Chourasia	2	0	
Thence to Noorpore Junction, 6 miles	2	0	
„ to Jungipore, 9 miles	3	0	
From Jungipore to Berhampore, 47 miles	2	0	
From Berhampore to Cutwa, 50 miles	2	9	
From Cutwa to Nuddea, 46 miles	3	2	
MATABANGAH.			
Entrance from the Ganges	1	9	
Tatarparah	1	3	
From Tatarparah to Hat Bolia	2	0	
From Hat Bolia to Cut No. 1	10	6	
From Cut No. 1 to Boalmaree	3	4	
From Boalmaree to Alickdeah	3	4	
From Alickdeah to Kissengunge	3	4	
JELLINGHEE.			
Entrance	0	0	Closed.

Height of water on gauge at Berhampore on the 14th December 1874, above zero, 4 feet 1¾ inches.

T. H. WICKES, C.E., *Exe. Engr., Nuddea Rivers Division.*

BERHAMPORE, the 14th December 1874.

Notice.

FIVE Canoongoes on Rs. 50 a month will shortly be appointed to this province. Persons who have passed the Native Civil Service examination will be preferred. Applications to be addressed to the undersigned.

H. LUTTMAN-JOHNSON, *Secy. to the Chief Commr. of Assam.*

SHILLONG, the 5th November 1874.

Wanted

FOR District Road Works in Rajshahye, a Sub-Surveyor on a salary of Rs. 50 (Rupees fifty) per mensem. Certificates showing a thorough knowledge of surveying with prismatic compass and of levelling necessary.

W. H. D'OYLY, *Chairman,*
District Road Cess Committee, Rajshahye.

The 26th November 1874.

LOST CURRENCY NOTES.

THE following Currency Notes of the Government of India, Calcutta Circle, are stated to have been lost, and payment of their value has been claimed by the persons whose names are placed against the numbers; any other person having these Notes in his possession, or claiming a right to them, is warned to communicate at once with the undersigned :—

Notes wholly lost or destroyed.

Register No.	No. of Notes.	Value. Rs.	Name of Claimant.
7344	L/50 49216	100	G. Alexander.
	,, 49217	100	
	,, 49218	100	
	,, 49219	100	
	L/40 08154	50	
7345	L/37 61470	20	The Offg. Postmaster-General, Bengal.
7351	L/50 10787	100	Kustoormull Ram Gopal.
7362	L/40 33880	50	The Inspector of Police, Serampore.
7373	L/50 55209	100	Messrs. P. P. Schoene, Kilburn and Co.
	,, 75525	100	
7375	L/45 38756	20	The Offg. Postmaster-General, Bengal.
	L/17 61470	20	
	L/55 90240	10	
	,, 28602	10	
	L/55 36430	10	
	L/60 10513	10	
	,, 10919	10	
7379	L/50 44644	100	Messrs. Ahmuty and Co.
7389	L/15 94823	50	Dan Sing, Than Sing.
	L/50 67863	100	
7390	L/41 70267	10	A. Burrows.
	L/41 20268	10	
7399	L/15 57748	20	Mohesh Chunder Roya.
7404	L/40 58534	50	H. A. Twidale.
7405	L/50 35589	100	Omes Chunder Banerjee.
7408	L/50 32827	100	The Deputy Director-General of Post Offices in India and the Officiating Postmaster-General, Bengal.
7409	L/45 25173	20	Ram Chunder Mookerjee.
	L/45 41849	20	
	,, 41847	20	
7411	L/50 65560	100	A. Vartannes.
	,, 65561	100	
7412	L/15 41947	50	Messrs. Moran, Tea Company, Limited.
	L/15 85804	50	
	,, 82311	50	
	,, 62215	50	

Notes partially lost or destroyed.

7340	L/45 14207	50	Aunnoda Prosad Chatterjee.
7341	L/15 09725	50	Mudden Mohun Haldar.
7342	L/15 45192	20	A. P. Gasper.
7343	L/50 08293	100	Messrs. King, King and Co.
	,, 08294	100	
7346	L/17 88640	20	Messrs. Bonmally, Naan and Co.
	L/45 10350	20	
	L/15 38649	10	
	L/15 81556	5	
7347	L/15 37890	5	Narain Sing.
	,, 82517	5	
	L/15 76381	5	
	L/15 03796	5	
	L/11 75391	5	
	L/15 37891	5	
	L/5 74985	10	
	,, 74988	10	
	L/15 44466	10	
	L/15 80319	20	
	L/15 32878	20	

Notes partially lost or destroyed.

Register No.	No. of Notes.	Value. Rs.	Name of Claimant.
7348	L/15 95241	5	Chundy Churn Banerjee.
7349	A/15 64603	500	Mohima Chunder Ranha.
	L/15 69549	20	
	L/15 42867	10	
	L/15 54999	10	
7350	L/15 10892	50	Worah Vally Chay Soolamanjee.
7353	L/7 36990	20	Edward Young.
	,, 78872	20	
7354	A/15 93406	10	Sreemunto Paul.
	,, 93405		
7356	L/17 45946	20	Preo Nauth Chukerbutty.
	,, 45947		
7357	L/15 66361	100	Messrs. Pearce, Macrae and Co.
	,, 66362	100	
7358	L/15 80056	20	The Offg. Postmaster-General, N.-W. Provinces, Allahabad.
	L/7 61371	100	
7360	L/15 34175	20	Messrs. Joseph and Co.
	,, 34174		
7361	A/15 67373	500	Russick Lall Dutto.
	L/15 78109	20	
	,, 78107	20	
	L/17 16855	5	
7363	A/15 53988	1,000	Shib Narayan Chittarjee.
	,, 60164	1,000	
7364	L/15 02960	50	Shew Gopal Tewary, Moonshee.
	,, 29681		
7365	L/15 96973	10	John Bignell.
	,, 96983	10	
7367	A/17 31354	10	J. Stephen.
7368	L/7 80513	20	Commolla Canth Dhur.
	L/15 78063	20	
	L/7 91032	5	
	L/15 88628	5	
7369	L/15 15172	10	Nana Sing, for Aughore Nath Banerjee.
7370	L/60 09840	10	Sunnasee Churn Shaw.
	,, 09844		
7371	A/15 74847	20	Debendro Nath Bysack.
	,, 74846		
7372	L/7 30788	100	M. David.
	L/15 35761	100	
	L/15 74762	10	
	,, 35382	10	
	,, 39526	10	
	,, 41849	10	
7377	L/15 90458	10	Messrs. Francis, Harrison, Hathaway and Co.
	L/60 95060	10	
7378	A/15 60668	1,000	Mool Chund, Hurrek Chund.
	,, 60703	1,000	
7380	L/17 00247	5	Shib Doyal.
7381	L/15 29027	10	Ram Box, Goldsmith.
7382	L/15 57103	10	The Chief Paymaster, E. I. Railway, Calcutta.
7383	L/15 64951	5	Haran Chunder Chatterjee.
	,, 64949		
7384	A/15 35545	10	
	,, 35544		
	L/7 19211	10	
	,, 19210		
	A/15 26240	20	Mool Chund, Hurrek Chund.
	,, 15784		
7385	L/15 91096	10	W. Fyrrell.
	,, 91093		
7386	L/15 67172	20	F. A. Chichester.
	,, 20418	20	
7387	L/15 08634	10	C. T. P. Luxmoore.

Notes partially lost or destroyed.

Register No.	No. of Notes.	Value. Rs.	Name of Claimant.
7388	A/18 87153	10	George C. F. Barnards.
7392	L/40 69281	10	A Cumming.
	" 09638		
7393	A/58 32323	10	Sree Kant Mitter.
	A/40 54455		
7394	L/18 43416	10	Narain Ram Dhobee.
7395	L/13 07624	5	Kany Lall Dutt
7396	L/58 75639	10	Arthur David.
	A/56 55230	10	
	L/59 50180	10	
7397	L/18 25427	100	Chunder Bhan, Gobind Ram.
	A/21 61571	10	
	A/18 51603		
	L/15 90982	20	
	" 90983		
7400	A/58 96325	50	Syud Hosan Shah.
7401	L/5 46503	10	Horro Kally Roy.
	" 46505		
7402	L/5 90205	10	Brudjo Nauth Pyne.
	" 90204		
7403	L/18 48243	5	Uma Churn Manna.
	" 85900	5	
	" 73661	5	
7406	L/14 56371	20	Lukshmajee Rao.
	" 56366		
7407	L/18 5829$_3$	10	Dabendro Nauth Seal.
	L/57 8108$_7$	20	
	" 8939$_4$	20	
	" 9785$_9$	20	
	L/56 3287$_6$	20	
	" 8031$_6$	20	
	" 3355$_5$	20	
	" 3593$_1$	20	
	" 8362$_3$	20	
	" 4755$_5$	20	
	L/56 0470$_3$	20	
	L/50 28449	100	
	A/71 54659	20	
	A/76 33281	20	
7413	L/48 09512	20	Jogendra Nath Banerjea.
7414	L/5 16369	5	Hurry Mohun Sanyal.
	" 16368		
7415	A/18 36337	50	Buzlool Huck.
	L/18 15456	50	
7416	L/10 91349	10	Pronoth Nath Banerjea.
7417	L/56 26895	50	The Assistant Magistrate and Collector, Hajeepore.
7418	L/19 28265	50	Messrs. Robert Campbell & Co.
7419	L/18 49781	20	Dabeedeen Mapajan.
	" 49789		

PAPER CURRENCY DEPARTMENT,
The 14th December 1874.

L. BERKELEY,
Asst. Commr. of Paper Currency.

Notice.

Midnapore Canal.

THE canal is reopened for traffic to Panchkoorah for boats drawing not more than 3 feet of water.

MIDNAPORE, 23rd November 1874. JAMES KIMBER, C.E., *Exe. Engr., Cossye Divn.*

Notice.

THE appointment of the Assistant Accountant of this Office, for which an advertisement was put in the *Calcutta Gazette*, has been filled up.

DARJEELING, the 5th December 1874. W. H. PAGE, *Asst. Commissioner.*

Notice

Is hereby given that the Bank of Bengal, General Treasury, and Public Debt Office, will be closed for the Christmas holidays on Thursday, the 24th, Friday, the 25th, and Saturday, the 26th instant, and also on Friday, the 1st January 1875, being New Year's Day.

By order of the Directors,

R. HARDIE, *Secy. and Treasurer.*

BANK OF BENGAL, Calcutta, 8th December 1874. (464—2)

Statement of the Affairs of the Bank of Bengal for the week ending 8th December 1874.

LIABILITIES.		Rs. A. P.
Proprietors' capital, paid-up		2,20,00,000 0 0
Reserve Fund		16,07,267 7 9
General Treasury Balance at Head Office ...	Rs. 1,12,98,140 13 3	2,73,3 ,810 13 0
General Treasury Balance at Branches ...	„ 1,60,43,669 15 9	
Other Deposits at Head Office and Branches		3,14,34,970 2 2
Bank Post Bills, &c.		2,29,106 11 4
Sundries		8,14,660 13 9
Total ...		8,34,16,836 0 0

ASSETS.		Rs. A. P.
Government Securities		1,83,96,192 4 0
Loans on Government Securities, &c., at Head Office and Branches		76,98,044 5 1
Accounts of credit on Government Securities, &c., at Head Office and Branches		88,85,789 2 7
Mercantile Bills discounted at Head Office and Branches		1,76 09,140 13 2
Dead Stock		10,77,652 14 9
Stamps		14,234 10 0
Balances with other banks		6,24,373 10 6
Sundries		32,491 13 1
Bullion		6,93,254 0 10
		5,00,91,773 10 0
Cash and Currency Notes at Head Office	Rs. 1,16,12,853 4 10	3,33,25,062 6 0
Cash and Currency Notes at Branches ...	„ 2,17,12,209 1 2	
Total ...		8,34,16,836 0 0

By order of the Directors,

BANK OF BENGAL, *Calcutta, the 10th December 1874.*

J. GORDON, *Chief Accountant & Deputy Secretary.*

R. HARDIE, *Secretary and Treasurer.*

(465—1)

Administrator General's Office.

NOTICE.

Admitted Claims against the undermentioned Estates are payable on Tuesday and Friday as usual.

Estates.	Claims or Dividend.	Rates of Dividend per rupee.
*Congdon, William H., late an Assistant Superintendent, Government Telegraph Department, Bengal Division.	Claims in full.	
Gubbins, M. N., Lieutenant, late in the Bengal Staff Corps.	1st dividend	At 4 ans. 11¾ pie.
Jerdon, A. L. W., late Sub-Registrar of Deeds at Chupra, in the district of Sarun.	Ditto ...	At 14 ans. 0¼ pie.
Thompson, James H., late District Superintendent of Police, Backergunge.	Ditto ...	At 14 ans. 2¼ pie.
*Westhorp, A. H., late an Assistant in the Calcutta Docking Company, Howrah.	Claims in full.	

N. B.—The surplus of the estates marked * is carried over to the account for the persons interested, and no other claims against the estates can be admitted.

Persons presenting receipts for payment are requested at the same time to produce the registry certificates which have been granted to them from the office.

L. P. D. BROUGHTON, *Administrator-General.*

CALCUTTA, the 15th December 1874. (472—1)

Mrs. A'delaide Boilard, deceased.

NOTICE is hereby given that all Creditors and other persons having any claim against the Estate of the deceased, who died at Calcutta on or about the seventeenth day of October one thousand eight hundred and seventy-three, and whose Will was proved on the eighteenth day of November one thousand eight hundred and seventy-three, in the High Court of Judicature at Fort William, are hereby required to send in writing the particulars of their claims to the undersigned, the Solicitors of the Executor, on or before the fifteenth day of February next, after which date the said Executor will distribute the assets of the said deceased in discharge of such lawful claims as he knows of, and notice is hereby further given that the said Executor will not be liable for the assets so distributed to any person of whose claims he shall not have had notice at the time of such distribution. Dated the 10th day of December 1874.

BERRY AND RUTTER, *Attorneys for the said Executor.*

CALCUTTA, 10, HASTINGS STREET. (467—2)

The Labor Transport Company, "Limited."

NOTICE.

An Extraordinary General Meeting of the Shareholders of this Company will be held at the Registered Office, No. 13, Clive Street, at the hour of 12 o'clock noon, on Saturday, the 19th day of December 1874, for the purpose of passing a Resolution to alter the Articles of Association of the Company by striking out the word "May" in clauses "16" and "21" of the said Articles, and inserting in such clauses in lieu thereof the word "November," and by striking out the word "March" from clause "22," and inserting in such clause in lieu thereof the word "August."

By order of the Directors,

(462—*f.n.*) T. H. BENNERTZ, *Managing Director.*

Bowreah Cotton Mills Company, "Limited."

NOTICE OF CALL.

NOTICE is hereby given that a call of Rs. 25 per share on the contributory shares in this Company (being the fourth and last call) has been made, and is to be paid to the undersigned at the Registered Office of the Company, No. 4, Bankshall Street, on Wednesday, the 9th of December 1874.

By order of the Directors,

R. MACALLISTER AND CO., *Secretaries.*

No. 4, BANKSHALL STREET, the 9th November 1874. (431—*f.n.*)

Calcutta Landing and Shipping Company, "Limited."

NOTICE.

THE Twenty-third Half-yearly Ordinary General Meeting of Shareholders will be held at the Company's Office, 2, Hare Street, on Saturday, 19th December, at noon, for the purpose of receiving the Directors' Report, passing the accounts for the half year ended 31st October last, declaring a dividend, and transacting any other business which may be brought forward.

By order,

2, HARE STREET, *9th December* 1874. (457—2) GEORGE LOWEN, *Manager.*

New Beerbhoom Coal Company, Limited.

NOTICE is hereby given that the Third Ordinary General Meeting of the Shareholders of the above Company will be held at the Office of the Company, 14, Old Court House Street, on Saturday, the 9th January 1875, at noon, for the purpose of receiving the Directors' Report and accounts for the half-year ending 31st October 1874, declaring a Dividend, and electing Directors, and for the transaction of any other business that may be brought forward.

The share transfer books of the Company will be closed from the 24th December 1874 to 9th January 1875.

(466—2) STEEL, MCINTOSH AND CO., *Managing Agents.*

PURSUANT to a decree of the High Court of Judicature at William in Bengal in its Ordinary Original Civil Jurisdiction, made in suit No. 414 of 1874 (wherein Bungsheedhur Khettry is plaintiff and L. P. D. Broughton, Esq., Administrator-General of Bengal, is defendant), and dated the seventeenth day of September last, the Creditors of Doorgaporsaud Mookerjee, late of No. 3, Manicktollah Street, Ram Bagan, in Calcutta, Manager of the Estate of the late Prosonocoomar Tagore, C.S.I., deceased, are, on or before the 9th day of January 1875, to come in and prove their debts or claims before the Honorable Mr. Justice Pontifex, one of the Judges of the said Court, at the Court House, and in default thereof they will be peremptorily excluded from the benefit of the said decree.

Saturday, the 16th day of January next, at the hour of 11 o'clock in the forenoon, at the said Court House, is appointed for hearing and adjudicating upon the said claims.

C. T. DAVIS, *Officiating Registrar.*

H. H. REMPRY, *Plaintiff's Attorney.* (468—1)

Lost or Stolen.

ONE Currency Note, No. $\frac{L}{10}$ 35589, for Rs. 100, and one Government Promissory Note, No 005235, at 4½ per cent., for Rs. 500, dated 16th January 1872. Parties bringing the same will be rewarded.

OMESH CHUNDER BANERJEE.

At Messrs. Bennertz and Co., No. 13, Clive Street. (470—3)

Central Provinces' Gazetteer.

EDITION OF 1870 in one VOL.

A LIMITED number of the above work, strongly bound in cloth, octavo size, for sale at Rs. 12 per vol., exclusive of postage charge. Apply to—

MESSRS. THACKER, VINING, *Bombay,*
MESSRS. THACKER, SPINK & CO., *Calcutta,* or
SUPDT., CHIEF COMMR.'S OFFICE, *Nagpur.*

Publications for Sale at the Bengal Secretariat Press.

THE BENGAL ADMINISTRATION REPORT FOR 1872-73, *price*... Rs. 7 8 0
MAP OF BENGAL, 1873, *price*, if taken with the Report ... ... „ 1 0 0
Ditto, separately ... ... „ 2 0 0

Rules for the Sale of Waste Lands, *price* 4 *annas*.

Act VII (B.C.) of 1873 (Labor Districts Emigration), the Government Resolution thereon, and the Rules and Forms under the Act, bound up together in pamphlet form 8 annas per copy, or, including postage ... ... Rs. 0 10 0

Papers Regarding the Tea Industry in Bengal, *price* Rs. 3.

Report on the Cultivation of, and Trade in, Jute in Bengal, and on Indian Fibres available for the Manufacture of Paper, with map. By HEM CHUNDER KERR, Deputy Magistrate on special duty. Price ... ... Rs. 8 0 0

A Report on the District of Jessore: its Antiquities, its History, and its Commerce. (Second Edition, Revised and Corrected). By J. WESTLAND, ESQ., C.S., late Magistrate and Collector of Jessore. Price ... ... Rs. 3 0 0

Selection of Papers regarding the Hill Tracts between Assam and Burmah, and on the Upper Brahmapooter. Price ... ... Rs. 5 0 0

Selections from Divisional and District Annual Administration Reports, 1872-73, with the Government Resolutions on them. Price ... ... Rs. 5 0 0

Progressive Colloquial Exercises in the Lushai Dialect of the Dzo or Kuki Language. With Vocabularies and Popular Tales (notated). By Captain THOMAS HERBERT LEWIN, B.S.C., Deputy Commissioner, Chittagong Hills. Price ... ... Rs. 6 0 0

Selections from the Supplement to the *Calcutta Gazette*, 1871 *to* 1874. Price ... ... Rs. 2 8 0

THE Quarterly Civil List for Bengal, corrected up to the 1st of October 1874. Price Rs. 3, postage 8 ans.

Report on the Effects of Artificial Respiration, Intravenous Injection of Ammonia, and Administration of various Drugs, &c., in Indian and Australian Snake-poisoning; and the Physiological, Chemical, and Microscopical Nature of Snake-Poisons. By the Commission appointed to investigate the subject. Price ... ... Rs. 3 0 0

Apply to E. M. LEWIS, Bengal Secretariat Press, 28, Chowringhee Road, Calcutta.

Rates of Subscription to the Calcutta Gazette

FROM 1ST JANUARY 1872.

Payable in advance.

For one year without postage .. .. .. Rs. 15 0 0
Ditto with postage .. .. .. „ 20 0 0

When Postage Stamps are remitted in payment of subscription, half an anna in the rupee should be added for discount.

For Sale.

AT the Meteorological Office, No. 22, Chowringhee, the following official publications:—

Meteorological Report of 1867	Rs.	0 12	per copy.
Ditto ditto 1868	„	1 8	„
Ditto ditto 1869	„	2 4	„
Ditto ditto 1870	„	2 6	„
Ditto ditto 1871	„	2 8	„
Ditto ditto 1872	„	3 0	„
Ditto ditto 1873	„	3 0	„
Administration Report of 1870-71	„	0 4	„
Ditto ditto 1871-72	„	0 4	„
Ditto ditto 1872-73	„	0 4	„
Ditto ditto 1873-74	„	0 4	„
A table of the average monthly and annual rainfall at 98 Stations in Northern India	„	0 4	„

The above are also to be obtained at the same prices at Messrs. Thacker, Spink & Co., No. 5, Government Place.

HENRY F. BLANFORD, *Meteorological Reporter to the Govt. of Bengal.*

CALCUTTA, the 22nd September 1873.

☞ The following books may be had from the Office of Superintendent, Government Printing, No. 8, Hastings Street. No orders can be attended to, unless accompanied by a remittance. When postage stamps are forwarded, one anna additional should be sent for every Rupee's worth of stamp for discount in exchanging them for cash. Service labels are not received.

Books required on the public service are only supplied when authorized by the Department under whose orders they are published.

Army List.

The Official Quarterly Army List of H. M.'s Forces in Bengal, to which is appended the Civil Service Gradation List, corrected up to 1st October 1874. *Price Rs.* 4; *packing and postage,* 8 *annas.*

Rules for the Qualification, Admission, and Enrolment of Pleaders and Mooktears in Mofussil Courts. *Price* 4 *annas; by post,* 5 *annas.*

Rules for Admission of Vakeels in the High Court. *Price* 4 *annas; by post,* 5 *annas.*

New authorized edition corrected up to 1*st December* 1873; *royal* 8*vo., limp covers, with every alternate page blank for entering notes and alterations.*

The Civil Pension Code. *Price, Re.* 1-4; *packing and postage,* 4 *as.*
The Civil Leave Code. *Price, Re.* 1; *packing and postage,* 3 *as.*
The Acting Allowance Code. *Price, As.* 8; *packing and postage,* 2 *as.; or*
The Three Codes bound in one vol. *Price, Rs.* 2-8; *packing and postage* 8 *as.*

A Report on the Expedition to Western Yunan *viâ* Bhamo. By John Anderson, M.D., Medical Officer and Naturalist to the Expedition. *Price Rs.* 8.

Report of the Commissioners appointed by the Government of India to inquire into the Origin, Nature, &c., of Indian Cattle Plagues. With Appendices, Calcutta, 1871. Fol. pp xxx and 999, with Maps. *Price Rs.* 10; *packing,* 4 *annas.*

Selections from Unpublished Records of Government for the years 1748 to 1767 inclusive. Relating mainly to the social condition of Bengal. With a Map of Calcutta in 1784. By the Rev. J. Long, Member of the Government Record Commission. *Price Rs.* 5; *packing and postage* 1 *Re. extra.*

Selections from Calcutta Gazettes of the years 1816 to 1823 inclusive, showing the political and social condition of the English in India upwards of fifty years ago. By Hugh David Sandeman, C.S., Accountant-General, Bengal, and Member of the Record Commission. *Volume I, Rs.* 3, *and Volumes II, III, IV, and V, at Rs.* 5 *each; packing and postage Re.* 1 *extra*

Revised (Indian) Army Regulations, Regulations and Orders for the Army of the Bengal Presidency. Published by authority. Royal 8vo., cloth boards. *Price, Rs.* 4; *packing and postage, Re.* 1. *Interleaved copy, Rs.* 5; *packing and postage, Re.* 1-12.

Book of Forms referred to in the above. Foolscap folio, enclosed in stiff covers. *Price, Rs.* 2; *packing and postage, Re.* 1-8.

Report on the Fresh Water Fish and Fisheries of India and Burma. By Surgeon-Major Francis Day, F.L.S. & F.Z.S., Inspector-General of Fisheries in India. *Price Rs* 2, *packing and postage,* 10 *annas extra.*

Public Works Department Classified List and Distribution Return of Establishment, corrected up to 1st April 1874. *Price Rs.* 2; *packing and postage,* 4 *annas.*

The Thanatophidia of India, being a description of the venomous snakes of the Indian Peninsula, with an account of the influence of their poison on life, and a series of experiments. By J. Fayrer, M.D., C.S.I., F.R.S.E., Honorary Physician to the Queen, Surgeon-Major, Her Majesty's Bengal Army, Professor of Surgery and Senior Surgeon in the Calcutta Medical College and its Hospital, Fellow of the University of Calcutta, and late President of the Asiatic Society of Bengal. *Price Rs.* 80 *per copy; packing and postage, Rs.* 2-4.

The older Statutes in force in India, edited, with Notes and an Index, by Whitley Stokes, Esq. *Price Rs* 5; *packing and postage,* 3 *annas.*

A collection of Statutes relating to India passed between the years 1855 and 1870, both inclusive, being a Supplement to the Law relating to India and the East India Company, fifth edition, edited, with an Index to the Statutes relating to India not expressly repealed in August 1867, by Whitley Stokes, Esq. *Price Rs.* 10; *packing and postage,* 12 *annas.*

Vocabulary of Ordnance Stores, for adoption throughout British India: prepared, under the orders of the Government of India, by Ensign J. Tanner, Deputy Assistant Commissary, Bengal Ordnance Department, and rated in the Office of the Examiner of Ordnance Accounts, Fort William. *Price Rs.* 6; *packing and postage, Re.* 1-8 *extra.*

The Hymns of the Rig-Veda, in the Samhita and Pada Text, by Professor F. Max Muller, M.A., in two Volumes. *Price Rs.* 24; *packing and postage, Re.* 1-12.

*** The Rig-Veda, the oldest book of Indian literature, has very properly been made one of the principal class-books for those who study Sanskrit in the schools and colleges in India, and though at present a scholar-like knowlege of the Vedic hymns is in the examinations required of the more advanced students only, yet, as soon as editions, translations, grammars, and dictionaries shall have rendered the study of these ancient documents more accessible, I doubt not that the time will come when no one in India will call himself a Sanskrit scholar who cannot construe the hymns of the ancient Rishis of his country.—*Extract from Preface.*

The Acts of the Government of India from 1854 to date, with Indexes and lists of titles, each separately available.

In Two Vols., foolscap folio.

Correspondence relating to the Famine in Bengal and Behar, from October 1873 to May 1st, 1874. *Price Rs. 2-8 per vol.; packing and postage Rs. 1 4 extra per vol.*

CONTENTS:—Vol. I, the principal official correspondence relating to the Famine. Vol. II, Special Narratives and Minutes by the Hon'ble Sir R. Temple, K.C.S.I., Lieutenant-Governor of Bengal.

Report on the production of Tobacco in India, by J. E O'Connor. *Price, Re. 1-8; packing and postage, 8 annas.*

Note on Lac, by J. E. O'Connor. Revised edition. *Price, 8 annas; packing and postage, 3 annas.*

Cultivation of Silk in India—some account of Silk in India, especially of the various attempts to encourage and extend sericulture in that country. Compiled by J. Geoghegan, Under-Secretary to the Government of India, Department of Revenue, Agriculture, and Commerce. Foolscap folio, in stiff cover. *Price Rs. 2; packing and postage 7 annas.*

Vanilla—its cultivation in India. By J. E. O'Connor. *Price 8 annas; postage 1 anna.*

Published by Authority.

Royal 8vo., illustrated with numerous Maps, cloth, lettered.

A Record of the Expeditions undertaken against the North-West Frontier Tribes: compiled from the Military and Political Despatches, Lieutenant-Colonel McGregor's Gazetteer, and other official sources, by Lieutenant-Colonel W. H. Paget, Commandant, 5th Punjab Cavalry. *Price, Rs. 5; packing and postage, Re. 1.*

Office of Superintendent of Government Printing, No. 8, Hastings Street, Calcutta.

New Criminal Procedure Code.

OFFICERS under the Bengal Government, who wish to have copies of the New Criminal Procedure Code *for sale*, are requested to apply to the Superintendent of Government Printing, Calcutta.

INSOLVENT NOTICES.

Court for the Relief of Insolvent Debtors at Calcutta.

IN the matter of SUMBOO CHUNDER KUR, an Insolvent.

On Tuesday, the 8th day of December instant, it was ordered that the matters of the petition of the said Insolvent be heard on Tuesday, the 2nd day of February next, and that the said Insolvent do then attend to be examined before the said Court.

Trotman & Co., *Attorneys.*

IN the matter of SUMBOO CHUNDER KUR, of Shoba Bazar, in the town of Calcutta, an Accountant in the Bank of Bengal, an Insolvent.

Notice that the petition of the said Insolvent seeking the benefit of the Act XI Vic., Chap. XXI, was filed in the office of the Chief Clerk on Tuesday, the 8th day of December instant, and by an order of the same date the estate and effects of the said Insolvent were vested in the Official Assignee.

Trotman & Co., *Attorneys.*

IN the matter of DAMOODUR DASS, residing at No. 35, Burtollah Street, Burra Bazar, in Calcutta, lately carrying on business as satin piece-goods and gold and silver lace merchant, at No. 68, Khangraputty Street, in Calcutta, aforesaid, under the name and style of Gobind Persaud Damoodur Dass, an Insolvent.

Notice that the petition of the said Insolvent seeking the benefit of the Act XI Vic., Chap. XXI, was filed in the office of the Chief Clerk on Tuesday, the 8th day of December instant, and by an order of the same date the estate and effects of the said Insolvent were vested in the Official Assignee.

Swinhoe Law & Co., *Attorneys.*

IN the matter of AMAND DOLLET, an Insolvent.

On Saturday, the 19th day of September last, it was ordered that the petition of the said Insolvent seeking for relief under the Act XI Vic., Chap. XXI, be dismissed.

Berners & Co., *Attorneys.*

Chief Clerk's Office, the 15th day of December 1874.

INSOLVENCY NOTICE.

NOTICE is hereby given that in the event of no claim being established to the unclaimed dividends herein undermentioned within (6) six months from this date, the same will be paid into Court :—

ESTATE BRUCE SHAND AND CO.

Names of Creditors.	Amount of Claims.			8th Dividend at 8 annas per cent.		
	Rs.	A.	P.	Rs.	A.	P.
Samuel Hickson and Sons ..	2,207	10	1	11	0	7
William Cragg ..	308	5	3	1	8	7
Samuel Hickson and Sons ..	1,598	2	6	7	15	10
Colonel C. M. Carmichail (late Smyth)	3,568	5	10	17	13	5
W. and R. Graham and Company	660	9	6	3	4	10
Lancefield, Spinning and Company	15,887	14	9	79	7	0
Commercial Insurance Company	1,350	5	8	6	12	0
Lieutenant-Colonel J. Watkin	1,707	10	0	8	8	7
William Colville, deceased	5,117	8	6	25	9	4
Evan Griffiths, deceased	7,978	3	9	39	14	3
Major-General Sir W. Croxton, deceased	1,52,007	5	9	760	0	7
John Middleton, deceased ..	2,654	9	1	13	4	4
Isaac Cookson and Company	1,110	10	0	5	8	10
John Teil and Company	16,605	14	8	83	0	5
John Teil	9,600	0	0	48	0	0
Duncan Mackenzie	3,131	7	2	15	10	6
John Teil	1,858	9	6	9	4	8
Captain W. W. Frost	1,825	0	0	9	2	0
Captain G. W. Golding	4,421	2	2	22	1	8
Dr. W. Duff	1,877	1	10	9	6	2
A. Brown	207	7	0	1	0	7
Alexander Black	37,382	0	0	186	14	6
Gledstone and Company	50,000	0	0	250	0	0
Major H. Bond	2,439	11	9	12	3	2
Gledstone and Company	2,79,413	8	10	1,397	1	0
Major Justin Sheil	1,049	1	5	5	3	11
Alexander Henning	5,017	1	10	25	1	4
Captain H. Huddleston	1,069	14	0	5	5	7
George King	1,111	10	3	5	8	11
Lindsay and Company	26,132	8	2	130	10	7
T. A. Shaw	11	7	8	0	0	11
W. A. Shaw	22,474	1	6	112	5	9
C. D. Parlett and Company	1,833	10	8	9	2	8
Estate of W. Stoune	22,210	2	6	111	0	9
Richard Green	22,979	10	4	114	14	4
R. D. Johnson	2,234	11	3	11	2	9
Jud and Smith	11,849	1	11	59	3	11
Mary Middleton	148	0	0	0	11	10
Frith and Company	710	6	0	3	8	9
Cursetjee and Company	2,843	7	3	14	3	5
Borradaile, Thompson and Pillans	3,649	1	11	18	3	11
Gill, Sure and Company	1,413	7	0	7	1	0
M. Lovel ..	2,227	14	9	11	2	2
Dr. S. Clark	802	5	0	4	0	2
Captain W. Freith	310	2	5	1	8	9
Burjerjee Nanabhoy	308	3	3	1	8	7
Captain J. C. Scott	4,526	8	2	22	10	1
Calcutta Insurance Office	885	7	3	4	6	9
Rudall and Rose	1,375	6	9	6	14	0
W. R. Faber	2,646	9	1	13	3	8
Laidley and Company	75,000	0	0	375	0	0
W. R. White	2,818	13	8	14	1	6
Captain T. Martin	455	8	0	2	4	5
J. Brandt	174	5	4	0	13	11
R. A. Coward	2,000	0	0	10	0	0
State of Alexander Fraser ..	53,631	15	9	268	2	6
William Shand and Company	1,93,930	4	3	969	10	5

Names of Creditors.	£	s.	d.	Amount of Claims. Rs.	A.	P.	8th Dividend at 8 annas per cent. Rs.	A.	P.
H. M. Shand, per statement per William Shand ..				6,718	14	8	33	9	6
Ditto, ditto				810	4	0	4	0	9
William Macdermott				434	12	0	2	2	9
Limjee, Bhiccajee, Son and Company				291	9	2	1	7	2
Mrs. Johnson				190	10	0	0	15	3
Captain T. Seaton				560	15	0	2	12	10
H. B. Russell				3,521	8	7	17	9	8
William Lloyd				543	12	3	2	11	6
Lieutenant C. Apthorp				1,462	7	0	7	4	11
Edward Hare				1,076	0	0	5	6	0
Captain G. Tunnies				525	3	3	2	10	0
Colonel M. E. Bagnold				3,671	1	9	18	5	8
Colonel G. W. A. Lloyd				6,855	6	4	34	4	5
Dr. T. Stall				434	7	0	2	2	9
Park and Thompson				166	0	0	0	13	3
T. E. Mortimer and Company				1,492	7	0	7	7	4
J. Holmes				1,835	5	0	9	2	9
Sir Roger D. Taria and Company				7,497	14	0	37	7	9
William Bartlett				44	9	7	0	3	6
Captain S. G. Wheler				322	5	3	1	9	9
Pallamjee Dhunjee				509	8	0	2	8	9
William Terraneau				257	3	3	1	4	6
Secretary of Indemnity Insurance Company.. ..				49,838	0	0	249	3	0
Bills on Boggs, Taylor and Company ..	50	0	0	480	0	0	2	6	4
Ditto ditto ..	200	0	0	2,000	0	0	10	0	0
Ditto ditto ..	250	0	0	2,591	11	8	12	15	4
Ditto ditto ..	182	1	6	1,903	10	0	9	8	3
Ditto ditto ..	160	0	0	1,696	13	9	8	7	8
Ditto ditto ..	100	0	0	1,032	7	0	5	2	6
Bills drawn by Laidley and Company on Boggs, Taylor and Company ..	1,300 and 750	0	0	20,500	14	0	102	8	0
Ditto on Boggs, Taylor and Company	364	8	0	3,498	6	9	17	7	10
Ditto on Gledstone, Kerr and Company	907	6	4	8,810	5	9	44	0	9
Ditto ditto ..	77	9	7	755	3	3	3	12	4
Ditto ditto ..	132	5	7	1,257	5	6	6	4	7
Ditto ditto ..	110	0	0	1,045	8	9	5	3	7
Ditto ditto ..	50	0	0	500	0	0	2	8	0
Ditto ditto ..	70	0	0	714	14	3	3	9	2
W. E. Take				491	9	6	2	7	3
J. C. Bruce				39	14	3	0	3	2
Beebee Munie Begum's Estate				90	8	6	0	7	2
Captain W. C. Carter				117	9	7	0	9	4
Copeland and Garrett				16	0	6	0	1	3
G. Cumyn				132	12	3	0	10	7
Lieutenant D. Rosario				45	5	9	0	3	7
Owners of the ship *Eleanora*				56	10	0	0	4	6
Estate of Lieutenant J. Fisher				134	14	9	0	10	9
F. Fartier				60	2	0	0	4	9
Captain Joseph Grute				110	14	3	0	8	10
Owners of the barque *Gardner*				32	0	0	0	2	6
Miss George				30	4	9	0	2	5
Estate of Captain J. George				4,392	4	11	21	15	4
Captain C. Graham				1,703	9	9	8	8	3
Gluss and Company				80	0	0	0	6	4
Jones and Company				132	0	3	0	10	6
Owners of ship *Harvest Home*				210	14	6	1	0	10
Estate of R. C. Heyburn				320	0	0	1	9	7
S. Holmes				70	11	11	0	5	7
Mrs W. L. Hall				78	5	10	0	6	3
George, Johnson and Company				80	8	9	0	6	5
Dr. Kemball				262	14	0	1	5	0
Lieutenant William Lindsay				10	3	0	0	0	9
Captain William Maxfield				213	12	8	1	1	1
Meer Surfraj Ally				513	10	7	2	9	1

Names of Creditors.	Amount of Claims.			6th Dividend at 8 annas per cent.		
	Rs.	A.	P.	Rs.	A.	P.
J. and P. Murray	75	2	0	0	6	0
Dr. William Martin	210	13	9	1	0	10
D. Mackenzie and Company	2,076	0	0	10	6	0
Dr. James McRai	232	10	9	1	2	7
Samuel Newbonld and Company	5,937	3	6	29	9	11
J. and A. Nusserbanjee	557	11	5	2	12	7
Miss Pasmore	234	14	9	1	2	9
Muir, William, C. S.	28	3	5	0	2	3
Dr. J. MacCost	35	11	4	0	2	10
Captain R. McCarthy	12	8	0	0	1	0
Dr. J. O. Dwyer	23	11	0	0	1	10
T. W. Nayler	36	6	3	0	2	10
E. A. Pittis	76	7	0	0	6	1
Lieutenant J. H. Phillips	169	0	3	0	13	6
Lieutenant N. A. Parter	33	8	0	0	2	8
A. Pellatt	35	7	6	0	2	10
Mrs Quadros	75	9	4	0	6	0
Mrs. Robinson	240	9	5	1	3	2
Owners of the ship *Reliance*...	155	1	9	0	12	4
A. Robertson	94	13	10	0	7	7
Owners of *Sarah Scott*	25	0	0	0	2	0
Owners of ship *Sarah Nicholson*	213	12	11	1	1	1
Captain John Shiall	134	6	9	0	10	9
Soonderbun Estate Colonel Pasmore	136	7	9	0	10	11
Lieutenant J. H. Sale	254	15	6	1	4	4
Owners of ship *William Shand*	47	7	3	0	3	9
E. B. Squire	251	4	9	1	4	1
Major William Spiller	942	5	6	4	11	4
Thomson, Watson and Company	96	7	4	0	7	8
William Taylor	68	6	3	0	5	5
Trustees of William Palmer	907	3	5	4	8	6
Owners of Ship *Virginia*	175	0	0	0	14	0
Estate of W. R. Waddy	206	10	8	1	0	6
Owners of ship *Warrior*	252	5	9	1	4	2
G. Watson	252	7	7	1	4	2
Aga Kurbuli Mahomed	10,666	0	0	53	5	3
Captain C. Graham	1,703	9	9	8	8	3
Bill on Boggs, Taylor and Company account of Laidley and Company, £650	6,178	3	6	30	14	3
Total ..	.....			6,253	15	3

ESTATE BOYD AND CO.

Names of Creditors.	Amount of Claims.			3rd Dividend at 7½ annas per cent.		
	Rs.	A.	P.	Rs.	A.	P.
Allan, W. and Company	149	0	0	0	11	2
Ambrose, A	1,046	0	0	4	14	5
Atherton, Henry	898	0	0	4	3	4
Ashe, Benjamin	5,790	0	0	27	2	3
Australasian Colonial General Life Assurance and Annuity Company	130	0	0	0	9	9
Bank, the Mauritius	5,084	0	0	23	13	3
Baptist General Convention United States	16,328	0	0	76	8	7
Barlow, Thomas P. A.	770	11	0	3	9	9
Baird, John	4,621	0	0	21	10	6
Besant, T. H. G.	186	11	0	0	13	11
Bellingsley, W.	1,982	2	0	9	4	7
Bird, J. W. L.	116	0	0	0	8	8
Bishop and Son, Samuel	14,903	0	0	69	13	3
Boyd and Company, account of Walkinshaw and Company ..	40,352	2	9	189	2	4

Names of Creditors.	Amount of Claims.			3rd Dividend at 7½ annas per cent.		
	Rs.	A.	P.	Rs.	A.	P.
Bonaffe, Francois	981	0	0	4	9	6
Bowmann, J. J. R.	2,946	0	0	13	12	10
Broguet, A.	2,907	11	0	13	9	11
Brown and Company, C.	1,672	0	0	7	13	4
Brickell, Thomas	2,137	2	0	10	0	3
Bryce, James, deceased	1,017	0	0	4	12	3
Burroughs, F. W.	445	0	0	2	1	4
Butt, Miss E.	2,796	8	0	13	1	8
Carey, Elvira	276	11	6	1	4	9
Campbell, J.	149	8	0	0	11	2
Campbell Jane	1,043	10	4	4	14	3
Cochrane and Company	312	12	0	1	7	5
Cogan, J. and R.	9,951	0	0	46	10	3
Colquhoun, Archard, Dr.	4,711	9	0	22	1	4
Church and Company, W.	37,731	0	0	176	13	8
Commercial Insurance Company	63,609	5	3	298	2	8
Crawley, Mrs. C. B.	2,247	14	9	10	8	7
Darby, W. H.	2,261	0	0	10	9	6
Davis, Thomas, Ensign	1,415	0	0	6	10	1
DeSouza and Company, T.	1,750	0	0	8	3	3
Dent and Company	19,146	8	10	89	11	11
Dickson, Burnee and Company	292	0	0	1	5	10
Domett, Captain J.	436	2	6	2	0	8
Douglas, C. R. G.	1,169	0	0	5	7	8
Drummond, F. C.	17,864	0	0	83	11	8
Drummond, J. G.	706	0	0	3	4	11
Dudgeon, Ballamy and Company	429	0	0	2	0	2
Dudgeon, Boyd and Company	29,400	0	0	137	13	0
Ditto, ditto	112	11	0	0	8	5
Eatwell, A. C.	224	0	0	1	0	9
Eatwell, W.	2,380	0	0	11	2	5
Eatwell, W. C. B.	1,294	0	0	6	1	0
Ellis, E. S.	2,982	0	0	13	15	6
Edwards, R. S.	243	0	0	1	2	2
Estate of Adam Mackenzie	542	0	0	2	8	7
Fitzgerald, J.	1,172	0	0	5	7	10
Forbes, J. V.	380	0	0	1	12	6
Forest, T.	3,890	0	0	18	8	9
Fowles, J.	738	0	0	3	7	3
Fraser, A.	694	5	0	3	4	9
Fraser, Mrs. B. H.	576	0	0	2	11	1
Fulton, H.	1,192	8	0	5	9	4
Garner, Thomas	7,193	0	0	33	11	5
Garstin, Charles	3,233	0	0	15	2	4
Harding, Edward	53,272	0	0	249	11	4
Harding, B., account Ackland of Trust account ..	4,266	10	8	20	0	0
Harding, Benjamin	10,451	14	6	48	15	10
Hawthorne, Colonel S.	1,028	8	0	4	13	0
Hodgson, R. F.	4,770	0	0	22	8	9
Hoffmann and Son	2,770	0	0	12	15	9
Hoyl, D. and G.	9,641	0	0	45	3	0
Hughes, Miss E. S.	333	4	0	1	8	11
Innes, William	22,343	0	0	104	11	8
Judson, A.	1,437	0	0	6	11	9
Jones, J. L.	639	0	0	2	15	10
Kincaid, Reverend E.	2,451	0	0	11	7	9
Laughten, J.	190	0	0	0	14	3
Lawrence, J. G.	466	8	0	2	2	11
Leppers and Boyd and Company	9,083	0	7	42	9	1
Lindsay, George	600	0	0	2	13	0
Lindsay, Alexander K.	3,905	0	0	18	4	10
Line and Company	10,691	8	0	50	1	10
Luard, Mrs. L.	142	4	0	0	10	6
Macaush, James	821	0	0	3	13	6
McKean, Archibald, Dr.	420	0	0	1	15	6
Macintyre and Company	1,029	2	6	4	13	1

Names of Creditors.	Amount of Claims.			3rd Dividend at 7½ annas per cent.		
	Rs.	A.	P.	Rs.	A.	P.
Mackillop, Stewart and Company	1,754	6	4	8	3	6
Mackintosh, E	1,654	0	0	7	12	0
Mathewson, J.	298	8	0	1	6	4
Mathias, Major V.	1,624	8	9	7	7	9
Marshall, John	9,946	4	0	46	9	11
Marsden, F. C.	839	12	0	3	14	11
McClintock, G. F.	24,954	14	0	116	15	7
McMahon	234	0	0	1	1	6
Mackinon Alexander	182	0	0	0	13	7
McPherson, A.	1,660	0	0	7	12	6
Mill, J. B.	1,514	0	0	7	1	6
Metcalf, H. C.	5,948	6	0	27	14	1
Mong, Thanoh	336	10	0	1	9	2
Moore, H.	28,383	13	0	133	0	9
Murchie, W. and Company	1,401	8	0	6	9	1
Nisbet, M.	546	0	0	2	8	11
Norcott and Connill	1,983	0	0	9	4	8
Oliva and Company, for the concerned	709	14	0	3	5	2
Parker, J. W.	566	0	0	2	10	5
Pitmann, Forimann and Company	7,688	12	0	36	0	7
Pitmann, W.	2,300	8	0	10	12	6
Pitt, John	8,463	6	0	39	10	8
Pittinger, Elred	4,895	10	0	22	15	3
Procter, Mrs. E.	1,900	0	0	8	14	6
Rawson, Samuel	2,657	6	3	12	7	3
Rice, A. D.	4,453	8	0	20	14	0
Richards, J.	1,621	0	0	7	9	6
Richardson and Company, W.	484	0	0	2	4	3
Salmond and Strather	252	0	0	1	2	10
Saunders and Company, J. E.	463	0	0	2	2	8
Saures, M	6,835	4	6	32	0	7
Sconce, Archibald	5,322	0	0	24	15	1
Scott, A.	2,963	0	0	13	14	2
Scott, Charles	152	0	0	0	11	4
Shears, J. and Son	7,460	5	10	34	15	6
Ship *Lord William Bentinck*	593	0	0	2	12	0
Sim, D.	2,591	8	0	12	2	4
Skinner and Company	30,717	2	0	143	15	9
Small, Mrs. Cath.	13,098	12	0	61	6	4
Small, Miss A. L.	12,021	0	0	56	5	6
Smith, T. and W.	1,498	13	6	7	0	4
Smith, J. D.	10,816	0	0	50	11	2
Spottiswood and Conolly	18,685	0	0	87	9	4
Sutherland, J. C. C.	7,051	0	0	33	0	9
Tennent, J. and R.	1,860	8	0	8	11	6
Terraneau, J. A.	828	0	0	3	14	1
Thompson, William	17,905	0	0	83	14	10
Thomson, W., and Allen R. T.	258	4	0	1	3	4
Trail, G. W.	2,110	0	0	9	14	3
Barwells Trust for Mr. and Mrs. E. D.	932	13	0	4	5	11
Bhova Soondoree Dabi, and Charuchunder, her son	963	0	0	4	8	2
Barwells, Trust for C. E.	725	10	9	3	6	4
Barlow, Trust for Thomas	3,504	11	0	16	6	9
Manuk, Trust for J. M.	11,722	0	0	54	15	1
Toussaints, personal account	4,199	12	6	19	10	11
Toussaints, Trust for Mrs. M.	12,109	3	0	56	12	2
Wilkinson, Trust for Mrs. C. C.	2,040	0	0	9	9	0
Walkinshaw and Company, old account	15,079	0	0	70	10	11
Watson, D.	3,407	1	4	15	15	6
Watson, W. E.	3,242	0	0	15	3	1
Williams, Mr. J. L. H.	13,448	8	0	63	0	7
Wilson, T. H.	493	0	0	2	4	11
Wingate, J. F.	11,682	0	0	54	12	1
White, Captain Thomas	11,230	0	0	52	10	3
Wittenstren and Company	16,700	0	0	78	4	6
Griffiths and Company	10,569	9	6	49	8	8

ESTATE HUGHESDON BROTHERS.

Names of Creditors.	Amount of Claims.			6th Dividend at Rs. 3-12-0 per cent., 5th Aug. 1873.		
	Rs.	A.	P.	Rs.	A.	P.
Messrs. Malcolm and Company	21,331	1	6	799	14	7
Lattey Brothers and Company	13,968	3	9	523	12	11
Pittar and Company	3,160	0	0	118	8	0
Turner, Sands and Company	60,952	6	0	2,285	11	5
Shearman, Mullins and Company, and Perkins Sclebifier, Mullins and Company..	10,607	11	9	397	12	7
W. H. Oakes, Lieutenant	421	15	7	15	13	2
C. G. Birch	533	5	4	20	0	0
James Watson	106	1	3	3	15	7
G. Moxon	574	13	6	21	8	10
F. J. Bolland	160	0	0	6	0	0
Herbert Knowles	3,096	12	6	116	2	0
Eneas Mackintosh, endorsed to A. B. Mackintosh ..	661	5	6	24	12	9
Dr. Charles Mackinnon	1 387	15	3	52	0	9
C. A. Coward	4,622	9	0	173	5	6
James Lamb	632	15	6	23	11	9
Captain C. Cobbee	250	0	0	9	6	0
T. B. Oldfield	697	0	0	26	2	2
R. Chambers	864	10	6	32	6	9
H. Ward	300	0	0	11	4	0
J. Allan	120	0	0	4	8	0
Simpson and Young	1,902	13	6	71	5	8
Edward Briggs	1,732	5	0	64	15	4
James Paterson and Company	4,735	10	7	177	9	4
Barnett Myers	550	2	0	20	10	0
C. B. Cochran	1,102	8	6	41	5	6
Henday and Ewing	3,106	0	0	116	7	7
George Chambers	5,265	2	0	197	7	0
Edward Briggs	3,141	3	9	117	12	8
F. and R Webb	3	7	7	0	2	1
W. R. Patterson and Company	364	7	9	13	10	8
McBraine and Sterling	1,350	0	0	50	10	0
Mackintosh, Burn and Company	90	0	0	3	6	0
Muddoosoodun Day	58	0	0	2	2	9
A. Gouger and Company	3,183	12	0	119	6	3
D. Edmond	337	9	3	12	10	6

ESTATE MACLEOD FAGAN AND CO.

Names of Creditors.	Amount of Claims.			4th Dividend at 14 ans. per cent., 5th Aug. 1873.		
	Rs.	A.	P.	Rs.	A.	P.
Anderson, Captain William..	14,069	12	5	123	1	9
Allan Pattan and Company, Secretaries, Equitable Insurance Office..	515	10	0	4	8	2
Book Club, 50th Regiment, Native Infantry.. ..	10	6	0	0	1	5
Book Club, 67th Regiment, Native Infantry.. ..	54	11	9	0	7	7
Book Club, 20th Regiment, Native Infantry.. ..	137	4	6	1	3	2
Bean, Captain J. D. D., 23rd Regiment, Native Infantry ..	2,736	9	3	23	15	1
Boyd and Company, Secretaries, Commercial Insurance Company	4,760	11	5	41	10	5
Ditto ditto ditto ..	2,618	8	6	22	14	5
Ditto ditto ditto ..	53	1	4	0	7	5
Carleton, Captain W. C., 36th Regiment, Native Infantry ..	196	4	3	1	11	5
Comes, P.	68	14	9	0	9	7
Cardew, Dr. G. S.	1,161	4	9	10	2	6
Croxton, Thomas Major	31	10	9	0	4	5
Crommelin, J. A., Captain	3,965	5	9	34	11	0
Carbery, Mrs. Milliner	250	0	0	2	3	0
Cragg, William	847	1	5	7	6	7
Carr Tagore and Company, Secretaries, Tropic Insurance Company	783	3	4	6	13	7

Names of Creditors.	Amount of Claims.			4th Dividend at 14 ans. per cent., 5th Aug. 1873.		
	Rs.	A.	P.	Rs.	A.	P.
The Directors and Proprietors of the Union Bank assigned to W. H. Poe by the Sheriff, per assignment ..	67,075	1	1	586	14	6
Davis and Sons	500	0	0	4	6	0
Dodwell and Mills	510	9	0	4	7	5
Dickson, Dr. J. B. H.	189	12	8	1	3	6
Fagan, Major-General C. B., C.S.	761	10	6	6	10	7
Fagan, C. W., C.S.	3,251	7	10	28	7	2
Fagan, Major-General C. B., C.S.	4,725	10	4	41	5	7
Fagan, G. H. Lieutenant	63	11	6	0	8	11
Fagan, C. G. Captain	9,539	8	3	83	7	6
Fergusson, Lieutenant J. D.	171	3	0	1	7	11
Gordon, W. Dr.	137	6	7	1	3	2
Gordon, George Captain	20	15	3	0	2	11
Gilbert, J. H.	20	10	0	0	2	10
Graham, W. H. Captain	112	2	6	0	15	8
Godby, C. Lieutenant-Colonel	958	7	6	8	6	2
Godby, C. Lieutenant-Colonel, Trust Fund	21,744	0	0	190	4	1
Goodwyn, Henry Captain	4,045	6	3	35	6	4
Hennessy, John Lieutenant	67	12	7	0	9	5
Hay, R. Lieutenant	429	7	6	3	12	1
Hicks, J. W. Captain	199	13	6	1	11	11
Hedger, James Francis	23	0	0	0	3	2
Hudson, G. J. Lieutenant	4,042	12	6	35	5	11
Hunt, John Captain	64	2	3	0	8	11
Hodgkinson, F.	24	5	7	0	3	4
Johnstone, J. Lieutenant	14	9	0	0	2	0
Jones and Company, E. J...	1,975	0	10	17	4	7
Lindsay, A., Major-General, C.B.	47,886	2	2	419	0	0
Loveday, B. M. Lieutenant	120	6	3	1	0	10
Lumsdain, J. C. Captain	157	1	6	1	5	11
Murray, Charles	230	12	0	2	0	3
Macleod, William Captain, Mrs.	152	8	6	1	5	4
Macleod, Malcolm	204	5	3	1	12	7
Macsween, Charles, Trustee for Mrs. J. N. Pratt ..	4,393	3	9	38	7	0
Macsween, Charles B., C.S.	24,182	11	3	211	9	6
Macleod and Company, London, present holder of Bill Davis and Son, per Cockerell and Company	7,679	10	2	67	3	1
Newtons, N. & Sons	233	12	0	2	0	8
Ostell and Lepage	25	11	3	0	3	7
Owners of the ship *Pearl*	52	4	3	0	7	3
Proprietors, Hurkaru Newspaper	4	8	0	0	0	7
Pawnall, James	400	0	0	3	8	0
Price, Robert Lieutenant	50	5	3	0	7	0
Sleigh, J. W. Major-General	12,164	11	3	106	7	0
Spiller, G.	73	7	3	0	10	3
Simonds, William Major	13,643	1	9	119	6	0
Suddy, B. Captain	500	0	0	4	6	0
Trustees of the Hall Shipping Company Owners of the barque *Integrety*	57	15	3	0	8	1
Turner, Stafford and Company	7,056	10	8	61	11	11
Wilson, R. W. Major	13,762	3	9	120	6	8
T. E. Thomson	45	8	0	0	6	4
Burnie and Company	1,076	1	6	9	6	7
Smith, Ewing and Company	7,567	8	6	66	4	8
B. Dixon	2,162	15	6	18	14	9

A. B. MILLER, *Official Assignee.*

INSOLVENCY NOTICE.

NOTICE is hereby given that in the event of no claim being established to the unclaimed dividends herein undermentioned within (6) six months from this date, the same will be paid into Court :—

Estate, JOHN ARMSTRONG CURRIE, an Insolvent, 2nd Insolvency.

Nos.	Names of Creditors.	Amount of Claim.			2nd Dividend at 1½ per cent., 2nd December 1873.		
		Rs.	A.	P.	Rs.	A.	P.
240	Agra and United Service Bank	11,370	0	3	170	8	9
247	Adams, George and W. N. Hedger	5,000	0	0	75	0	0
241	Bissenchunder Banerjee	5,000	0	0	75	0	0
266	Bholanauth Shaw	136	0	0	2	0	7
267	Grant, A.	102	0	0	1	8	6
245	Mackintosh, Burn and Company	229	0	0	3	6	11
251	Oriental Bank	1,000	0	0	15	0	0
252	Swinhoe, Henry	64	0	0	0	15	4
254	Sweetenham, Henry	2,200	0	0	33	0	0
257	Savi, Mr and Mrs. J. A.	14,937	0	0	224	0	10
261	Storm, J.	2,520	0	0	37	12	10
264	Spink, W.	86	2	9	1	4	8
343	Samuel Smith and Company	66	0	0	0	15	10
242	Tucker, Charles	3,700	0	0	55	8	0
243	Tucker, Charles	432	6	3	6	7	9
244	Tucker, Charles	6,500	0	0	97	8	0
245	Tucker, Charles	1,000	0	0	15	0	0

Estate, LUCKEYNARAIN PYNE, an Insolvent.

Nos.	Names of Creditors.	Amount of Claim.			1st Dividend at 7 per cent., 2nd December 1873.		
		Rs.	A.	P.	Rs.	A.	P.
6	Adytchurn Mullick..	1,000	0	0	70	0	0
3	Cally Churn Dey	30	0	0	2	1	7
4	Hurrynarain Pyne	150	0	0	10	8	0
2	Muddengopaul Dey..	50	0	0	3	8	0
1	Nobinchunder Addy	200	0	0	14	0	0

Estate, HUGHES AND TEMPLER, Insolvents.

No.	Names of Creditors.	Amount of Claim.			2nd Dividend at 2 per cent, 2nd December 1873.		
		Rs.	A.	P.	Rs.	A.	P.
2	Burkinyoung, J. A.	10,500	0	0	210	0	0
23	Baillie, Molloy, and Mackintosh	64	0	0	1	4	6
29	Benodmohun Ghose	1,190	0	4	23	12	10
5	Carey, Grace	6,200	0	0	124	0	0
22	Denman and Abbott	64	0	0	1	4	6
38	Dabeepersaud Naik	270	0	0	5	6	5
4	Ellis, Elizabeth	4,000	0	0	80	0	0
15	Gunga Saugur	49	0	0	0	15	8
30	Gocoolchunder Dhan	198	0	0	3	15	4
31	Gopaul Bannerjee	43	0	0	0	13	9
8	Hurrybolechunder Sadkhan and others ..	425	0	0	8	8	0
34	Hadgee, Mahomed	3,196	14	2	63	5	0
20	Judge and Burkinyoung	16	0	0	0	5	1
33	Modoosoodun Mistry	24	0	0	0	7	8
39	Nobinchunder Poramanick	310	0	0	6	3	2
3	Oboychund Mookerjee	125	0	0	2	8	0
6	Ramdhone Day and another	291	12	6	5	13	5
17	Roopchund Doss	100	0	0	2	0	0
18	Tibbetts, J.	170	0	0	3	6	5
36	Thacker and Company	2	0	0	0	0	8
27	Wallace, J.	86	7	9	1	11	8

Estate, NICHOLAS MALCOLM GASPER, an Insolvent.

Nos.	Names of Creditors.	Amount of Claim.			1st Dividend at 16 per cent., 2nd December 1873.		
		Rs.	A.	P.	Rs.	A.	P.
31	Anesh, Sircar	27	0	0	4	5	1
15	Deenoo Mullick	210	0	0	33	9	7
13	Edward, J. M.	300	0	0	48	0	0
28	Gould, C.	250	0	0	40	0	0
29	Haranchunder Bannerjee	40	0	0	6	6	5
16	Mohadeb Mookerjee	194	0	0	31	0	8
49	Mendes, F.	12	0	0	1	14	9
30	Ramdhone Ghose	31	4	0	5	0	0
25	Toolsee Sing, Admr. of Kessoo Sing	160	0	0	25	9	7

Estate, DOORGAPERSAUD, GOOLZERYMULL, Insolvents.

Nos.	Names of Creditors.	Amount of Claim.			2nd Dividend at 1 Rs. 2 as. per cent., 2nd December 1873.		
		Rs.	A.	P.	Rs.	A.	P.
55	Baboolall Byjonath	11,584	0	0	130	5	1
36	Godonlal, Jemadar	1,000	0	0	11	4	0
37	Luchmun Sing, Jemadar	1,000	0	0	11	4	0
3	Schillizi and Company	1,777	6	0	19	15	11
5	Schoene, Kilburn, and Company	264	9	6	2	15	8
9	Ralli Brothers	845	9	0	9	8	2
21	Toolseepersaud, Juggernath	543	0	0	6	1	9

Estate, MANICKCHUND, an Insolvent.

Nos.	Names of Creditors.	Amount of Claim.			1st Dividend at 4 per cent., 2nd December 1873.		
		Rs.	A.	P.	Rs.	A.	P.
14	Carlisle, Nephew, and Company	5,451	0	0	218	0	8
21	Finlay, Muir, and Company	3,091	8	0	123	10	7
5	Gopaul Dass	585	0	0	23	6	5
33	Gopeeram Ramchund	123	8	0	4	15	0
20	Jardine, Skinner, and Company	162	8	0	6	8	0
32	Jeshraj Protabchund	5,370	6	0	214	13	0
34	Kurmdaw Routmull	1,104	8	0	44	2	11
27	Paul Tombaci and Company	575	0	0	23	0	0
30	Playfair, Duncan, and Company	600	0	0	24	0	0
23	Raillie and Mavrojani	925	0	0	37	0	0

Estate, PERTAUB CHUNDER ROY, an Insolvent.

Nos.	Names of Creditors.	Amount of Claim.			1st Dividend at 6 per cent., 2nd December 1873.		
		Rs.	A.	P.	Rs.	A.	P.
49	Aushcotosh Nundy	468	2	3	28	1	5
51	Assaram and Ramdyal	321	10	0	19	4	9
11	Bassoodeb Doss and Sibnarain Baboo ..	120	10	0	7	3	10
18	Beestoodoss and Ramdoss Chunder ..	241	4	9	14	7	8
43	Bhoyrub Chunder Roy	1,606	8	0	96	6	3
26	Choteloll Doorgapersaud	11	0	0	0	10	7
52	Chooneeloll Dhunsook	715	0	0	42	14	5
50	Dhunsook and Muddya	138	2	6	8	4	8
46	Isserchunder Coondoo	3,056	4	0	183	6	0
19	Khettermoney Koonjoney and Haradhone Khan ..	882	13	6	52	15	6
36	Koylash Chunder Dutt, Dalall	96	1	6	5	12	3
25	Luckeenarain Sadoo	3,329	9	0	199	12	5
34	Lukmeechund, Dalall	15	0	0	0	14	5
35	Luchmun Dalall	69	0	0	4	2	3
20	Madhub Chunder Audeekurry	650	0	0	39	0	0
33	Muttyloll Dalall	40	0	0	2	6	5
38	Maudub Chunder and Hurrydhone Dutt ..	717	10	0	43	0	11
47	Nursingpersaud Doss's Estate	41	5	6	2	7	8
21	Ramanath and Odurchunder Mookerjee ..	141	6	6	8	7	9
53	Rampersaud Doss	142	12	0	8	9	0
41	Sreemunt Roy	255	0	0	15	4	10
48	Soorjeecoomar, Chundercoomar, and Nettololl Coondoo..	10	15	9	0	10	7

Estate, FREDERICK PETER LINDEMAN, an Insolvent.

Nos.	Names of Creditors.	Amount of claim.			1st Dividend at 12 per cent., 2nd December 1873.		
		Rs.	A.	P.	Rs.	A.	P.
28	Bakee	42	0	0	5	0	8
29	Boudet and Company	10	0	0	1	3	2
6	Cheboo Lamma	80	8	0	9	10	7
2	Gasson, W. B.	3,876	3	3	465	2	4
11	Hurkara Press, (Proprietor)	24	3	0	2	14	5
16	Hamilton and Company	100	0	0	12	0	0
24	Halkett, Mrs. (Agent, Dr. Simpson).. ..	110	0	0	13	3	2
26	Hanhart, J.	26	8	0	3	2	11
27	Herrold, H. M.	127	0	0	15	3	10
4	Joyram, Carpenter	580	0	0	69	9	7
5	Michell, Captain H.	1,421	7	0	170	9	2
19	Moggo, Carpenter	57	0	0	6	13	5
20	Motee, Sirdar	88	0	0	10	8	11
22	Nichel, Mr. (Agent for Revd. W. Stuart) ..	84	0	0	10	1	3
13	Proprietor *Friend of India* Press	54	0	0	6	7	8
23	Raujmaun, Sawyer	50	0	0	6	0	0
21	Simpson, Dr. B.	70	0	0	8	6	5

Estate, CARAPIET POGOSE CARRAPIET, an Insolvent.

Nos.	Names of Creditors.	Amount of claim.			1st Dividend at 8¼ per cent., 2nd December 1873.		
		Rs.	A.	P.	Rs.	A.	P.
14	Azeemooddeen Mistree Shaik	147	0	0	5	2	4
24	Abdool Guffoor, Khansama	300	0	0	10	8	0
43	Assup Tundle	81	14	0	2	13	10
45	Asgur, Mistry	44	0	0	1	8	8
46	Ayjuddy, Mistry	150	0	0	5	4	0
5	Beechoo, Mistry	440	0	0	15	6	5
6	Ditto	350	0	0	12	4	0
20	Bhoneaney Shaw	50	0	0	1	12	0
21	Brown and Company, F. W.	24	8	0	0	13	8
28	Bistochusn Bannerjee	105	0	0	3	10	9
40	Bodhoo, Nalbund	16	4	6	0	9	1
49	Bachoo, Brick Merchant	100	0	0	3	8	0
53	Boodookhan	7	1	0	0	3	11
64	Babooram, Mistry	300	0	0	10	8	0
29	Coondoo Coar Sree..	3	8	0	0	1	11
55	Choonyloll Khettry..	5	0	0	0	2	10
36	Dodyram Chunam	12	4	0	0	6	10
71	Fyzoo Ally Syce	12	8	0	0	7	0
11	Gillanders, W. F.	400	0	0	14	0	0
39	Greedhur Kur	106	3	0	3	11	5
48	Gooroochurn Mistry	30	0	0	1	0	10
60	Gomes, F.	12	9	6	0	7	1
66	Gobindchunder Ghose	16	0	0	0	8	11
67	Gobindchunder Pundit	5	0	0	0	2	10
7	Harman, J.	262	8	0	9	3	0
54	Hurronauth, Garryman	4	2	1	0	2	4
70	Hullodhur, Podar	16	0	0	0	8	11
15	Isserchunder Sein	156	0	0	5	7	4
30	Juddoonauth Coar	8	0	0	0	4	6
33	Jugguthram Chatterjee	316	0	0	11	0	11
42	Jummaoollah Syce	6	5	6	0	3	7
57	Issurchunder Biswas	22	0	0	0	12	4
8	Khelatchunder Ghose	324	0	0	11	5	5
19	Kullean Mull	250	0	0	8	12	0
44	Kasub, Carpenter	25	0	0	0	14	0
47	Khoorun Murwary	30	0	0	1	0	10
52	Khetter Mohun Day	2	6	0	0	1	4
25	Meer Hossain Ally	9	5	3	0	5	2
27	Mothoor Mohun Biswas	3	0	0	0	1	8
31	Mackenzie, Lyall and Company	25	0	0	0	14	0
51	Mudoosoodun Doss	7	0	0	0	4	1

Nos.	Names of Creditors.	Amount of Claim.			1st Dividend at 3½ per cent., 2nd December 1873.		
		Rs.	A.	P.	Rs.	A.	P.
56	Mudden Sircar	22	0	0	0	12	4
59	Maudub Chunder Mitter	17	8	0	0	9	10
65	Maudub Chunder Mitter	23	5	3	0	13	1
68	Mungloo, Garrywan	5	0	0	0	2	10
69	Monceram Dutt	21	0	0	0	11	9
73	Moddoosoodun Dutt	37	0	0	1	4	8
37	Nilmoney Coondoo	108	0	0	3	12	6
63	Nazeer Mistry	5	8	0	0	3	1
74	Obhoy Churn Sikdar	200	0	0	7	0	0
38	Punnawoollah	43	0	0	1	8	1
3	Ramchand Sain	680	0	0	23	12	9
4	Ditto ditto	50	0	0	1	12	0
23	Radhanauth Pyne	18	0	0	0	10	1
32	Ram Chunder Sircar	708	13	3	24	12	11
34	Ramcomule Mookerjee	22	11	0	0	12	8
41	Rajah Ally, Coachman	46	2	3	1	9	10
61	Ruspal Pauray	5	0	0	0	2	10
62	Ramdeen, Garrywan	11	0	0	0	6	2
9	Simon, S. C.	188	0	0	6	9	3
22	Spence and Company, A.	8	14	0	0	4	11
26	Sibnarain Roy	5	8	0	0	3	1
50	Sreeram Gooptoo	21	0	0	0	11	9
58	Shaw Brothers	32	0	0	1	1	11
16	Trigoona Churn Mitter	60	0	0	2	1	7
35	Toroo Kallaghur and Shaik Ally Mollah ..	113	7	6	3	15	7

A. B. MILLER, *Official Assignee.*

INSOLVENCY NOTICE.

NOTICE is hereby given that in the event of no claim being established to the unclaimed dividends herein undermentioned within (6) six months from this date, the same will be paid into Court.

Estate, ALEXANDER & Co.

Names of Creditors	Amount of Claims.			8th Dividend at 7½ pie per cent.		
	Rs.	A.	P.	Rs.	A.	P.
Adams, Revd. M. S.	2,170	4	6	0	13	6
Abraham, Trust for Miss Jane S.	1,225	9	8	0	7	7
Aga Kurbulan Mahomed	39,650	13	9	15	7	9
Allan, Trustee for Miss Nancy	2,262	13	0	0	14	1
Allard, General J. F.	3,429	2	0	1	5	6
Arabin, Lieutenant A.	2,750	8	0	1	1	2
Asphur, F. H.	9,721	10	6	3	12	9
Athanass, Trustee for Mrs. E.	2,609	5	0	1	0	3
Athanass, Estate of John	8,610	11	0	3	5	10
Athanass, Manuel	46,100	0	0	18	0	1
Alder, Major T. G.	97,070	0	0	37	14	8
Alderson, Perrin, and Robinson	5,682	13	8	2	3	6
Alexander, Colonel James	46,317	5	0	18	1	5
Alexander, George	28,619	11	10	11	2	10
Alexander, James	9,81,830	11	10	383	8	10
Alexander, Henry	5,68,875	4	7	222	5	5
Alexander, J.-D.	15,36,496	13	8	600	3	1
Alexander, Trust for the 6 children of H... ..	35,390	8	0	13	13	2
Alexander, Trustee of Mr. and Mrs. N.	1,35,594	14	3	53	2	6
Alexander, Captain Robert	16,005	4	6	6	4	0
Arnold, Colonel George	3,620	5	0	1	6	7
Agricultural and Horticultural Society	24,783	14	8	9	10	10
Armstrong, Estate of James	9,347	4	6	3	10	5
Arnold, Estate of Colonel George	3,247	3	6	1	4	3
Arson, Andre	10,823	1	9	4	3	7

Names of Creditors.	Amount of claims.			6th Dividend at 7¼ pie per cent.		
	Rs.	A.	P.	Rs.	A.	P.
Asiatic Equitable Insurance Office	1,861	11	11	0	11	7
Asiatic Insurance Company	29,863	2	1	11	10	7
Atkinson, Lieutenant Charles	1,613	1	0	0	10	1
Aucksafere Beebee	30,855	14	0	12	0	10
Auber, Captain Charles	4,683	9	6	1	13	3
Babington, Estate of Henry	3,648	3	10	1	6	9
Babonau, Estate of H.	8,058	0	0	3	2	4
Baby, Major Daniel	22,950	0	0	8	15	4
Bagnold, Colonel M. E.	9,312	13	0	3	10	2
Baillie, Mrs. A. M.	8,049	12	0	3	2	3
Bain, R. H.	5,485	0	0	2	2	3
Bain, Mrs. E.	6,613	0	0	2	9	3
Barker, Thomas	27,349	2	0	10	10	5
Bainbrick, Lieutenant Robert	15,576	9	6	6	1	4
Barker, T. E.	1,855	9	6	0	11	7
Bannerman, Estate of David	13,948	7	9	5	7	2
Baptist Missionary Society	12,282	10	8	4	12	9
Barclay, Captain Andrew	19,802	15	0	7	11	9
Barclay Brothers and Company	2,141	12	0	0	13	5
Barlow, R., Senior	18,507	10	9	7	3	7
Barnis, George	2,261	10	6	0	14	1
Barnfield, William	13,093	14	0	5	1	9
Barons, Estate of Mrs. M.	5,077	12	5	1	15	8
Barons, H.	6,252	0	0	2	7	0
Barrett, William	4,791	4	0	1	13	11
Barron, Colonel Thomas..	5,303	0	0	2	1	2
Barrow, J. and Company	3,961	0	0	1	8	9
Bartlett, William	23,206	2	6	9	1	0
Barton, Lieutenant N. D.	4,449	4	0	1	11	9
Bason, Thomas	4,430	2	0	1	11	8
Bastard, Mrs. Caroline	4,851	5	0	1	14	3
Batson, Henry, Mrs.	8,174	13	6	3	3	1
Banteen, J. B.	4,069	11	3	1	9	5
Bayes, F. S.	1,890	4	3	0	11	9
Black, Captain William	11,599	1	1	4	8	6
Blackburn, Walter	20,421	0	0	7	15	7
Blackford, Miss Ann	3,945	0	0	1	8	7
Blackwell, R.	1,853	0	0	0	11	6
Blacker, Estate of Captain G.	4,080	7	0	1	9	6
Blake, C.	2,312	0	0	0	11	5
Blair, Trustee for M. S. of Major J. and Mrs. C. E. ..	2,447	8	9	0	15	3
Blake, Captain Benjamin	35,498	13	0	13	13	10
Blake, Estate of G. A.	39,133	12	0	15	4	7
Braken, Trustee of Mr. and Mrs. T.	1,773	4	0	0	11	1
Braddon, William	23,990	11	3	9	5	11
Bradshaw, Estate of Captain B.	6,705	14	0	2	9	11
Braganca, D. C.	21,775	5	3	8	8	0
Brannon, Patrick	13,422	1	0	5	3	10
Becher, Charles	55,381	5	8	21	10	2
Becher, Richard	97,473	5	4	38	1	2
Becher, Captain Robert	2,775	7	8	1	1	4
Becher, George	4,863	0	0	1	14	4
Bejoy Gobind Sing, J. C. C. Sutherland for Raja ..	3,22,131	13	4	125	13	3
Bengal Military Savings Bank	11,320	14	7	4	6	9
Benson, Estate of Major George	3,975	12	6	1	8	10
Bentinck, Bart, Honorable Lord W. C.	5,438	8	8	2	1	11
Bere, Lieutenant E. B.	4,010	0	0	1	9	0
Berkeley, H. J. F.	6,768	4	0	2	10	3
Berrie, Major Robert	12,253	5	7	4	12	7
Best, James	12,726	5	0	4	15	6
Betham, Conductor Alexander	1,950	7	4	0	12	2
Betts, Michael	4,633	7	0	1	12	11
Berry, Estate of Manuel..	1,086	11	0	0	12	5
Brightman, Trustee for John Mary and J. ..	1,456	8	0	0	9	1
Binny and Company	21,715	10	10	8	7	8
Birch, Lieutenant F. W.	45,418	0	5	17	11	10

Names of Creditors.	Amount of Claims.			8th Dividend at 7½ pie per cent.		
	Rs.	A.	P.	Rs.	A.	P.
Birch, Lieutenant R. J. H.	7,908	11	1	3	1	5
Birch, Miss L. M.	36,335	0	0	14	3	1
Birch, Mrs. F. J.	12,310	0	0	4	12	10
Bird, William Wilberforce	26,636	13	4	10	6	5
Birrell, Captain D.	3,010	8	10	1	2	9
Bishop, Samuel	7,854	7	0	3	1	1
Bishop, Reverend Henry..	5,396	0	0	2	1	8
Bissonath Chatterjee	5,865	2	0	2	4	7
Bright, Gibbs and Co.	2,866	0	0	1	1	11
Bristow, William	2,044	0	0	0	12	9
Bristow, John	20,987	10	9	8	3	2
Blois, Lieutenant T. F.	8,079	3	9	3	2	5
Blood, Lieutenant Thomas	6,606	6	4	2	9	3
Boddam, R. H.	14,562	11	0	5	11	0
Bogle, Captain A.	4,007	7	0	1	9	0
Boileau, Colonel J. P.	1,674	13	0	0	10	5
Bolst, W. H.	1,936	0	6	0	12	1
Bolton, Samuel Major	3,031	5	3	1	2	11
Boulderson, S. M.	6,668	0	3	2	9	8
Boulderson, H. S.	9,492	8	9	3	11	3
Bowen, John	45,802	1	7	17	14	3
Bowron, John	4,640	5	6	1	13	0
Boyce, Estate of C. B.	2,361	6	6	0	14	8
Boyd, Lieutenant H.	5,917	3	4	2	4	11
Boyd, Major John	32,177	10	2	12	9	0
Brook, Colonel C. W.	11,660	3	6	4	8	10
Brook, Miss S. R., now Mrs. Jellico	7,952	5	7	3	1	8
Brook, Thomas	16,075	14	2	7	0	11
Broughton, Mrs. Elizabeth	2,092	15	9	0	13	1
Brogden, J.	13,969	9	6	5	7	3
Brown, Genl. Sir Thomas	58,166	1	4	22	11	6
Brown, Brigadier-Genl. C.	19,164	15	0	7	7	9
Brown, Thomas	3,145	3	4	1	3	7
Brown, S. S.	1,798	8	5	0	11	2
Brown, John	1,483	5	4	0	9	3
Browne, Lieutenant Samuel	1,358	2	6	0	8	5
Browne, Colonel M. W.	3,077	11	6	1	3	2
Browne, Mrs. Sarah	2,145	7	8	0	13	4
Brownlow, H. B.	6,629	0	0	2	9	5
Brownlow, Captain G. A.	3,322	5	5	1	4	8
Blunt, R. C.	25,069	7	0	9	12	8
Blunden, Captain G. S.	1,699	8	6	0	10	7
Bruce, James	23,935	13	3	9	5	7
Brunshell, Conductor W.	1,485	1	2	0	9	3
Bathie, Estate of Captain John	5,357	12	3	2	1	5
Blunt, Trustee for the M. S. of Mrs. Eliza ..	49,587	14	0	19	5	11
Buller, Charles	6,459	8	8	2	8	4
Buller, Estate of Admiral Sir E.	2,943	1	0	1	2	4
Buller, Trustee of Mrs. A. E.	15,080	1	3	5	14	3
Bulley, Estate of Sergeant A.	1,577	5	6	0	9	10
Bulloram Bose	4,101	5	3	1	9	7
Burgess, Legatee of Thomas	1,272	11	5	0	7	11
Burgh, Colonel W.	2,888	6	0	1	2	0
Burke, M.	10,888	7	0	4	4	0
Burkinyoung, F. H.	53,676	13	7	20	15	5
Burkinyoung and Co.	1,827	13	10	0	11	5
Burnaby, Henry	16,500	13	3	6	7	5
Burnard, R. N.	2,147	5	6	0	13	5
Burney, Lieutenant-Colonel Henry	8,962	2	0	3	8	0
Burnet, Colonel John	1,369	10	0	0	8	6
Burridge, Estate of J.	8,496	2	0	3	5	1
Burroughs, Trustees of Lieutenant and Mrs. F. W. ..	12,413	5	4	4	13	7
Burt, T.	22,785	11	3	8	14	[illegible]
Burton, Captain R. B.	7,041	15	5	2	12	0
Butcher, Captain George	15 981	10	8	6	3	10
Butcher, Robert	1,705	6	3	0	10	7

Names of Creditors.	Amount of Claim.			8th Dividend at 7½ per per cent.		
	Rs.	A.	P.	Rs.	A.	P.
Butler, Trustee for Mrs. Harriet	1,323	15	0	0	8	3
Blythe, Estate of Captain John	2,70,867	15	0	105	12	11
Bryant, Mrs. M.	1,479	9	6	0	9	3
Bryant, Lieutenant E. P.	1,221	1	5	0	7	7
Bryant, Colonel Sir J.	26,966	10	8	10	8	6
Bycunt Nath Roy	27,763	10	9	10	13	6
Byron, W., and other members of the E. I. C. ..	1,139	15	1	0	7	1
Cahil, R. S.	3,824	0	0	1	7	10
Calcroft, General H. F.	6,160	9	10	2	6	6
Caldecott, Lieutenant J. M.	16,495	5	0	6	7	1
Caley, Trustee for the M. S. of Captain H. F. and Mrs. ..	11,400	0	0	4	7	3
Camac, Colonel Sir B.	3,732	5	8	1	7	3
Cameron, Major J.	15,445	7	0	6	0	6
Campbell, Captain J.	7,367	0	10	2	14	0
Campbell, Mrs. General Duncan	1,98,830	0	0	77	10	8
Campbell, G. G.	17,211	0	0	6	11	6
Campbell, Captain Peter	1,560	0	0	0	9	9
Carter, H. F.	6,813	0	6	2	10	7
Canning, Trustee for the M. S. of Major and Mrs. ..	42,531	12	0	16	9	9
Cao, Frederick	13,731	7	0	5	5	9
Capel, Ensign E. S.	1,421	14	8	0	8	10
Carter, J. C.	6,674	3	4	2	9	8
Carey, Deputy Assistant Commissary P.	7,752	0	0	3	0	5
Chambers, Captain T. M.	1,889	9	9	0	11	9
Carpenter, Captain George	3,833	6	6	1	7	11
Carpenter, and children, Trustees of Mrs. H. ..	4,633	5	4	1	12	11
Carpenter, Brigadier-General G.	23,087	0	0	9	0	3
Currington, George	6,136	0	0	2	6	4
Carter, Joshua	11,291	4	4	4	6	6
Casebourne, Conductor John	3,984	9	0	1	8	10
Cashman, J.	4,573	4	0	1	12	6
Cassidy, Colonel James	21,287	0	0	8	5	0
Catania, John	1,210	0	0	0	7	6
Cavendish, Hon'ble R.	59,482	7	3	23	3	9
Chalk, J.	5,798	6	0	2	4	2
Chalmers, Mrs. S. M. E (late Miss Robertson) ..	3,618	11	0	1	6	7
Chapman, J. S.	1,244	10	3	0	7	9
Charles, Quarter-Master Sergeant R.	2,689	4	6	1	0	9
Chaund, Beebee	9,753	15	6	3	12	11
Clarke, Mrs. M., now Conuell	1,702	8	3	0	10	7
Clarke, Conductor W.	2,218	0	6	0	13	10
Claxton, Deputy Assistant Commissary W. ..	8,718	12	9	3	6	5
Clayton, Captain Henry	1,288	0	0	0	8	0
Cherry, E. F.	1,532	14	8	0	9	6
Craigie, Colonel J.	56,005	4	2	21	14	0
Comelius, Trustees for the Marriage Settlement of Mr. H. and Mrs.	2,265	14	9	0	14	1
Cearus, John	15,900	4	0	6	3	4
Clementson, Trustees for the Marriage Settlement of Mr. and Mrs. F.	8,434	0	0	3	4	8
Chiders, Colonel M.	33,953	6	10	13	4	2
Child, John	2,218	1	2	0	13	10
Chisholm, Estate of George	2,29,608	2	10	89	11	0
Chitty, Lieutenant Richard	10,203	7	5	3	15	9
Cleake, Estate of Richard	2,127	9	7	0	13	3
Clerk, Lieutenant H.	5,807	14	6	2	4	3
Clifton, Captain William	2,998	4	0	1	2	8
Crippe, Mrs. Claussa	2,775	4	6	1	1	4
Cresswell, Miss A. E.	1,867	1	6	0	11	8
Chocupah, Chitty and Brothers	5,573	1	6	2	2	10
Congus, J. D., deceased	6,478	10	3	2	8	5
Codd, Trustees for the Marriage Settlement of Lieutenant John and Mrs.	3,261	7	5	1	4	4
Colebrooke, Estate of Colonel R. H.	3,479	1	6	1	5	9
Collector of Government Customs	3,353	3	0	1	4	11
Collie, John	16,432	8	6	6	6	8

Name of Creditors.	Amount of Claims.			8th Dividend at 7½ pie per cent.		
	Rs.	A.	P.	Rs.	A.	P.
Collier and Bird	1,996	14	6	0	12	5
Collier, Estate of John	2,629	2	0	1	0	5
Collier, Sub-Conductor Richard	3,019	8	0	1	2	10
Collier, Estate of G. T.	67,146	7	9	26	3	8
Colly Persaud Bhuttacharjee	7,448	11	6	2	14	6
Colly Persaud Banerjee	2,623	3	0	1	0	4
Cooson, Estate of A.	3,822	0	0	1	7	11
Cumbermere, Right Hon'ble Lord	4,43,390	0	0	173	3	2
Comyne, George	2,156	11	0	0	13	5
Conully, Sergeant-Major C.	2,046	6	3	0	12	9
Conroy, Conductor H. E.	13,787	9	6	5	6	1
Cook, Estate of John	9,612	1	0	3	12	0
Cordue, Conductor L.	3,638	3	0	1	6	8
Cormic, Estate of Dr. John	19,372	6	3	7	9	0
Cornelius, Trustee for Mrs. E. and L.	2,101	13	0	0	13	1
Corson, Estate of A.	3,822	0	0	1	7	11
Courtenay, and Thomas	5,625	0	0	2	3	1
Cowper, W.	2,297	11	7	0	14	4
Cox, Estate of John	11,516	1	6	4	7	11
Cox, Richard Wate	54,803	8	4	21	6	6
Crole, G. S.	8,299	0	0	3	3	10
Crossby, Major Francis	6,509	5	0	2	8	8
Cruikshank, Major James	7,385	12	6	2	14	1
Cunningham, Trustee for M. and H.	1,238	9	9	0	7	8
Curling, C. S.	2 706	6	0	1	0	11
Curry, Miss L. H.	10,563	3	6	4	2	0
DaCosta, J. S.	34,841	9	6	13	9	9
DaCosta, Willoughby	2,901	0	0	1	2	1
Dalby, Mrs. Ann	1,222	11	0	0	7	7
DaCruz, Captain F.	2,274	2	0	0	14	2
Daker, Estate of Colonel W. J.	1,327	9	0	0	8	3
Dalby, Mrs. Elizabeth (late Thompson)	1,265	1	0	0	7	10
Daly, Mrs. Bridget (late Marsh)	4,845	12	9	1	4	3
Danby, J. W., deceased	76,000	0	0	29	11	0
Daniel, Colonel F. A	29,512	5	0	11	8	5
Darling, and Family, Trustee for Mrs. Ann ..	9,846	11	0	3	13	6
Dashwood, Miss H. M.	14,205	13	0	5	8	9
Davidson, C. J.	10,958	8	3	4	4	5
Davidson, William	1,42,005	1	9	55	7	5
Davidson, Trustees for the children of Mr. and Mrs. L. A. ..	1,43,393	11	0	56	0	2
Davidson, Mrs. S.	1,309	0	6	0	8	2
Davie, J. W.	2,339	15	0	0	14	7
Davis, C. J.	4,379	7	0	1	11	8
Davis, Colonel W., Lieutenant R. C. Carter for ..	1,422	0	7	0	8	10
Davy Sing, Subadar	3,687	4	0	1	7	0
Dawes, Estate of Lieutenant J. E.	2,298	0	0	0	14	4
Dawes, W. T.	30,800	0	0	12	0	6
Dawes, Ensign M.	982	9	0	0	6	1
Dazby, Sergeant W.	1,699	0	0	0	10	7
Dray, T. C.	2,427	0	0	0	15	2
Deare, Estate of Colonel C. R.	51,585	10	3	20	2	4
DeBurgh, Major Hubert..	12,351	0	0	4	13	2
Deerr, Revd. W. J.	10,715	15	0	4	2	11
Delmar, P.	2,814	6	0	1	1	7
Desbruslois, Francis, deceased	2,231	14	0	0	13	11
Denton, Samuel	27,958	3	6	10	14	8
Deremao, Lieutenant D...	4,554	10	3	1	12	5
DeRozario, Mrs. Anna, deceased	3,463	15	0	1	5	7
DeRozario, Mrs. Anna	1,285	12	3	0	8	0
DeRozario, Mrs. Sophia	3,196	10	8	1	3	11
DeRozario, Michael, deceased	2,139	2	0	0	13	4
Desborough, Estate of W	6,885	3	8	2	11	0
D'Segneira, J. A.	4,131	9	0	1	9	9
DeSilva, Mrs. Josephine	1,265	10	3	0	7	10
Dicey, J. M.	2,816	4	3	0	14	5
Dickson, Colonel William	84,370	3	6	32	15	3

Names of Creditors.	Amount of Claims.			8th Dividend at 7½ pie per cent.		
	Rs.	A.	P.	Rs.	A.	P.
Dickson, William	8,488	1	0	3	5	7
Dickson, Colonel Sir Jeremiah	36,448	11	0	14	3	9
Dickson, Colonel W., Estate of	10,609	13	6	4	2	3
Dickson, Estate of Lieutenant A.	5,319	12	6	2	1	2
Dickson, Trustees for the Marriage Settlement of Colonel William and Mrs.	3,114	9	0	1	3	5
Diggle and children, Trustees for Mr. and Mrs. ...	10,893	0	0	4	4	0
Donaboo, Thomas	2,122	11	6	0	13	3
Dixon, John	1,667	5	0	0	10	5
Dixon, Mrs. J. G., now Garner	6,427	5	6	2	8	2
Dhoon, Miss Mary	10,342	10	6	4	0	7
Dobson, John	2,679	8	3	1	0	8
Doordanah Khanum, Beebee	2,110	8	8	0	13	2
Dore, Trustees of Captain P. L. and Mrs.... ...	14,000	0	0	5	7	6
Doman, Shaik, Estate of Subadar	6,638	0	0	2	9	5
Douglas, Captain R.	3,944	3	3	1	8	7
Dowdeswell, George	8,755	5	0	3	6	8
Downing, Captain D.	1,848	3	3	0	11	6
Doyle, Sergt. Hugh	2,452	6	6	0	15	3
Dudrence, P.	4,757	5	1	1	13	8
Dunbar, Miss. Jane	2,646	14	6	1	0	6
Duncan, Brigadier-General Andrew	17,263	11	6	6	11	10
Duncan, Trustee for J. A.	14,302	11	5	5	9	4
Duncan, Estate of Dr. A.	6,231	14	0	2	6	11
Dunsmure, J.	4,835	11	0	1	14	2
Duntze, Estate of S. M....	15,322	10	3	5	15	9
Duntze, Children, Subr. for J. M.	9,770	11	0	3	13	0
Durham, J. A.	11,167	5	3	4	5	9
Drummond, Lieutenant Henry	2,809	2	3	1	1	6
Dykes and Co.	10,585	9	10	4	2	1
Dykes, Robert	13,415	3	0	5	3	10
Eaton, Mrs. S. A.	2,109	4	3	0	13	1
Eales, Captain E. D. O.	6,161	8	6	2	6	6
Earle, Mrs. Mary (formerly Cook)	4,212	13	8	1	10	3
Edward, Captain J. J., deceased	3,797	6	0	1	7	8
Evans, Estate of Dr. S. G.	2,293	9	5	0	14	4
Evans, Trustee for Mr. W.	5,590	11	0	2	2	11
Evans, Estate of Mrs. M.	1,394	0	0	0	8	8
Evans, Conductor E.	6,359	13	9	2	7	9
Evans, Mrs. Ann	1,629	15	4	0	10	2
[illegible] Trust for Miss Louisa, now Mrs. Mainford ...	5,870	3	3	2	4	8
Ezelante, Mrs. Anna McVatez	9,898	12	0	3	13	10
Elliott, Hon'ble Captain G.	6,349	0	0	2	7	8
Egerton, Lieutenant J. F.	6,285	11	0	2	7	3
Egerton, Lieutenant T. L.	5,696	0	0	2	3	7
Ellerton, Estate of J. F.	27,089	6	8	10	9	3
Ewer, Walter	19,384	0	0	7	9	1
Edlemann, Mrs. Joseph J.	2,566	0	0	1	0	0
Edmonstone, N. B.	75,639	12	0	29	8	8
Elias, Trustee for Mrs. F. M.	14,498	7	10	5	10	7
Ellis, E. S.	3,113	14	0	1	3	5
Ewing, Captain John	34,912	11	9	13	10	2
Fairweather, Condr. John	2,858	8	0	1	1	10
Farrell, Thomas	1,872	13	9	0	11	8
Farquharsen, Lieutenant J. P.	1,808	0	0	0	11	3
Francis, Estate of C. C.	6,304	4	3	2	7	4
Franklin, Estate of Major Jas.	26,407	9	6	10	5	0
Fraser, Estate of Jas.	41,028	4	0	16	0	5
Fraser, Trustees of Mrs. Thomas	2,600	0	0	1	0	3
Fraser, Thomas	2,421	4	6	0	15	1
Fraser, children, Trustee for Mr. Captain B. H. ...	18,565	9	0	7	4	0
Fane and children, Trustee of Mrs. Mary ...	5,167	15	0	2	0	3
Felhes, Estate of Madame	85,354	11	0	33	5	5
Fensley, Condr. Henry, deceased	4,588	5	6	1	12	8
Fergusson and children, Trustees for Mrs. B. ...	15,760	0	0	6	2	6
Fewell, Estate of William.	11,654	14	6	4	8	10

Names of Creditors.	Amount of Claims.			8th Dividend at 7½ pie per cent.		
	Rs.	A.	P.	Rs.	A.	P.
Fletcher, Edward	16,394	10	0	6	6	5
Fletcher, Alexander & Co., for Anstine Turner's Shipment per *London*	4,208	13	6	1	10	3
Frew, Captain Robert	11,147	6	6	4	5	8
Fitzgerald, Estate of Colonel M.	1,936	3	0	0	12	1
Fielding, Mrs. Lucy	3,055	9	6	1	3	1
Fenny, Estate Fund	7,117	14	3	2	12	5
Finney, children of Richard	3,831	3	6	1	7	11
Fenney, Miss Anne	7,248	10	9	2	13	4
Fisson, C. P.	3,038	3	6	1	2	11
Fitch, Benjamin	2,496	14	0	0	15	7
Fitton, P. B.	12,013	10	11	4	11	1
Forth, Miss A. H.	1,707	7	6	0	10	7
Fuller, Conductor Thomas	2,520	15	10	0	15	9
Fitzroy, F. W.	2,024	9	9	0	12	8
Fitzsimonds, Mrs. Sophia	2,589	5	0	1	0	2
FitzClarence, Lieutenant H.	4,156	3	6	1	9	11
Flood, J.	3,273	14	0	1	4	5
Flood, Miss Mary	1,311	5	0	0	8	2
Ford, Gunner John, Trust	1,702	12	10	0	10	7
Fogarty, P. and M and G. Urquhart	24,487	7	10	9	9	0
Forby, Mrs. Elizabeth	3,106	10	0	1	3	5
Forby, Mrs E.	10,284	7	0	4	0	3
Fombelle, John	1,39,954	13	0	54	10	8
Forbes, and Co.	16,137	5	9	6	4	10
Fowels, W.	17,128	7	1	6	11	0
Foy, Serjeant S.	1,365	3	0	0	8	6
Foy, Conductor Andrew	2,101	5	3	0	13	1
Foy, Mrs. Catherine, deceased	1,727	1	6	0	10	9
Fulcher, Captain William	4,177	9	0	1	10	1
Fyzool Ally, Syed	1,30,666	10	8	51	0	8
Gale, Estate of Colonel J. L.	27,702	13	3	10	13	1
Galloway, Colonel A.	18,938	3	7	7	6	4
Ganges River Insurance Company	2,940	14	11	1	2	4
Garrandell, J.	4,445	4	0	1	11	9
Garbrund, Mrs. Susannah	2,337	0	0	0	14	7
Gardiner, Rawson Boddam	20,313	9	0	7	14	10
Gardiner, Charles Wright	43,276	0	0	16	14	5
Gardiner, G. O.	34,458	9	0	13	7	4
Gardiner, Henry	8,949	0	0	3	7	11
Garner, Colonel Joseph	57,360	7	0	22	6	6
Garret, W. N.	5,592	14	3	2	2	11
Gawen, Estate of Henry..	2,639	4	3	1	0	6
Glass, G. D, for Colonel Glass	7,762	2	0	3	0	6
Glasgow, Trustees for the Marriage Settlement of Captain W. and Mrs. Amelia	3,034	10	0	1	2	11
Ghazatee Khanum, Beebee	3,172	10	0	1	3	10
Grame, H. S.	4,004	13	1	1	9	0
Graham, James	8,486	4	6	3	5	0
Graham J.	4,755	3	0	1	3	8
Grant, Samuel	45,096	5	2	17	9	10
Grant, H. J.	2,430	6	9	0	15	2
Grant, Sir W. K.	6,545	3	0	2	8	10
Gravas, Conductor J.	4,378	1	4	1	11	4
Gray, W. J.	6,011	1	0	2	5	6
Geddes, Captain W	7,099	0	0	2	12	4
George, Mrs. Ellen	2,093	2	4	0	13	0
George, Mrs. Jean	2,834	13	10	1	1	8
George, Edward	2,880	5	9	1	2	0
Green, Mrs. M. R.	2,541	11	10	0	15	10
Green, J. B.	15,630	15	0	6	1	8
Green, Mrs. Ann	1,279	3	3	0	7	11
Griffiths, Lieutenant Edward	3,302	5	3	1	4	7
Griffiths, Colonel Hugh	2,475	9	3	0	15	5
Gibson, R. G.	10,648	10	2	4	2	6
Gibson, R.	1,324	7	9	0	8	3

Names of Creditors.	Amount of Claims			8th Dividend at 7½ per cent.		
	Rs.	A.	P.	Rs.	A.	P.
Gill, Sergeant-Major G.	2,649	1	4	1	0	6
Gillanders, Mrs Anne	4,768	2	7	1	13	9
Griffin, Lieutenant Charles	1,261	5	9	0	7	10
Griffiths, M.	19,434	1	6	7	9	5
Grime, William	1,741	0	9	0	10	10
Grimsdeck, James	2,046	10	8	0	12	9
Goodslay, Lieutenant G. C. S.	2,406	10	0	0	15	0
Goad, Lieutenant S. B.	2,644	2	0	1	0	6
Goddard, Ensign T.	1,970	3	3	0	12	3
Goddard, Quarter-Master S.	5,274	7	9	2	0	11
Gold, Estate of Francis	3,393	11	0	1	5	2
Goldsmith, J.	2,876	4	9	1	1	11
Goldsworthy, Thomas	13,248	7	0	5	2	9
Goluck Chunder Doss	15,822	14	9	6	2	10
Gomes, M. F.	3,636	11	9	1	6	8
Gonsalves, Mrs. Flora	2,174	14	6	0	13	6
Goodfellow, Quarter-Master J.	16,193	10	6	6	5	2
Goodlad, Miss Mary	9,408	4	3	3	10	9
Groopersaud Bose	1,445	4	8	0	9	0
Gordon, Theodore	1,969	7	3	0	12	3
Gordon, Captain G.	6,167	8	0	2	6	6
Gouland, Trustees of Mrs. Jessie, late Miss Burn ...	21,047	1	0	8	3	6
Gourmohun Sein	5,106	15	0	1	15	11
Gooroopersaud Chowdry	5,115	9	0	1	15	11
Glyn, R. C.	7,365	12	0	2	14	0
Gunter, T. G.	27,055	8	11	10	9	1
Glyn, R. T.	10,593	8	0	4	2	2
Gunter and Hooper	2,511	6	0	0	15	8
Gurribb Sing	6,717	15	8	2	9	11
Gustavers, John	1,638	7	5	0	10	2
Hale, Trustees of Mrs. Amelia	22,902	5	0	8	15	1
Halhed, Mrs. C.	1,273	4	8	0	7	11
Halhed, Lieutenant Henry	4,948	8	6	1	14	11
Hall, Major Thomas	3,530	2	6	1	6	1
Hall, Misses Mary and Louisa	1,373	7	1	0	8	6
Hamilton, Captain Charles	3,434	8	0	1	5	5
Hamilton, H.	5,536	10	8	2	2	7
Hammond, John	1,416	3	6	0	8	10
Hanock, Major J.	10 716	8	6	4	2	11
Handley, Charles	14,670	2	4	5	11	8
Handley, Captain W.	18,252	6	9	7	2	1
Hansell, Mrs. Ann	1,587	8	1	0	9	11
Harcourt, J.	7,634	3	6	3	15	7
Harding, D.	16,789	2	0	6	8	11
Harry, Frederick	1,987	2	6	0	12	4
Hare, Henry	64,962	0	10	25	6	0
Harrington, Sir E. J.	10,704	11	0	4	2	10
Harper, Trustees for the Marriage Settlement of Mr. W. and Mrs. E.	12,002	12	8	4	11	0
Harper, E. F.	5,885	6	0	2	4	9
Harragh, John	3,605	9	0	1	6	6
Harris, Captain J.	26,002	7	7	10	2	6
Harrison, Trust for Miss Sarah	7,175	0	0	2	12	10
Hart, Captain Richard	1,57,033	10	0	61	5	5
Hart, Estate of Major Issac	1,12,768	13	6	44	0	9
Harvey, Estate of F.	4,696	13	6	1	13	4
Harwood, Estate of Joseph	2,815	7	2	1	1	7
Hatch, Trustees of Revd. T. and Mrs.	45,300	0	0	17	11	1
Haynes, William	1,933	2	9	0	12	0
Hamilton and Company	8,794	13	0	3	6	11
Hawthorn, Colonel Steel	14,809	1	0	5	12	6
Hay, T. W. H.	7,362	7	3	2	14	0
Heathson, Furge and DeLeeben	2,480	0	0	0	15	6
Healy, Condr. H. H.	6,793	3	6	2	10	5
Henthcote, Colonel W. S.	96,413	0	0	37	10	7
Henderson, Estate of Benjamin	3,944	5	6	1	8	7
Henderson, James, deceased	58,373	3	9	22	12	9

Names of Creditors.	Amount of Claims.			6th Dividend at 7½ pie per cent.		
	Rs.	A.	P.	Rs.	A.	P.
Hendry, Serjeant M.	2,594	15	0	1	0	2
Hennell, Lieutenant S., for Busheer School ..	3,602	12	3	1	6	6
Henwood, Estate of George	16,203	0	9	6	5	3
Hepburn, J. E.	29,724	7	0	11	9	9
Hepteensteell, Captain J. M.	20,706	11	9	8	1	5
Hissamuddy Monloon	2,731	7	0	1	1	0
Herber, Ensign R. A.	2,290	0	9	0	14	3
Herd, C.	6,905	15	6	2	11	4
Herritage, J. M.	1,451	13	0	0	9	0
Herman, Henry	2,031	10	3	0	12	8
Herrold, Misses Louisa, Eliza, and Mary Ann ..	1,309	6	9	0	8	2
Heron, Captain R. S.	5,620	10	4	2	3	1
Hodgson, Major J. A.	15,649	14	0	6	1	9
Hicks, Captain George	2,802	6	8	1	1	6
Higgins, Mrs. (now Porter)	2,531	12	5	0	15	9
Hill, James	2,426	1	8	0	15	2
Hine, Conductor Wilford	1,908	12	9	0	11	11
Hodges, Nathaniel	1,509	15	3	0	9	5
Hodges, W. and J. Cumberlege	1,801	10	11	0	11	3
Hodgson, Colonel H.	5,342	15	3	2	1	4
Hodgson, Colonel Christopher	2,930	7	2	1	2	3
Hodgson, Colonel J., deceased	11,313	10	0	4	6	8
Hopkins, Trustees for the Marriage Settlement of Mr. and Mrs.	2,188	13	0	0	13	8
Howard, Estate of W.	3,585	3	0	1	6	4
Hohnes, J.	1,443	8	7	0	9	0
Hooper, J. J.	62,111	1	9	24	4	1
Hox, Estate of Major W.	15,812	0	6	6	2	9
Howe, Mrs. M.	5,165	14	0	2	0	3
Howell, Estate of James	1,809	11	3	0	11	3
Hubbard, Estate of John	1,430	0	0	0	8	11
Hudson, George E.	1,865	10	0	0	11	8
Huet, R. H.	1,758	0	3	0	10	11
Hughes, Captain M.	3,729	8	0	1	7	3
Humfrey, Lieutenant Henry	4,255	0	0	1	10	7
Hunt, A. W.	9,191	0	0	3	9	5
Hunter, B. M.	2,879	0	0	1	2	0
Hossein Ally	19,523	0	0	7	10	3
Hutleman, G. S.	5,242	0	0	2	0	9
Inglis, Forbes and Co.	3,86,277	7	10	150	14	2
James, William	1,601	12	0	0	10	0
Irwine, Serjeant-Major Thomas, deceased	11,157	14	9	4	5	8
Issur Chunder Mozoomdar	2,816	0	0	1	1	7
Jackson, Patrick	1,656	0	0	0	10	4
Jackson, Mrs. Rose Ann	2,029	5	6	0	12	8
Jackson, Thomas	6,386	15	8	2	7	11
Jacobs, Trustees for Mr. and Mrs. J.	1,689	4	0	0	10	6
Jacob Ogle, deceased	27,716	8	4	10	13	2
Jalla, Estate of Paul	14,199	9	7	5	8	9
Jameson, Charles	1,282	7	0	0	8	0
Janet, Beebee, *alias* Warden	5,044	7	0	1	15	6
Jangujee, Parsee	7,238	5	3	2	13	2
Jenkins, Captain Thomas	18,578	7	3	7	4	1
Jebb, Trust for the children of P. S.	6,943	12	3	2	11	5
Jebb, Trust for Miss Theodore	5,099	1	9	1	15	10
Jebb, Trust for Mrs. F. J.	5,402	2	2	2	1	9
Jebb, Trust for Francis Nathaniel	3,020	7	9	1	2	10
Jenkins, Colonel R. B.	4,568	7	2	1	12	6
Jenkins, Captain F.	5,327	14	6	2	1	3
Jenkins, Estate of Henry	4,056	8	3	1	9	4
Jenkins, E. W.	4,357	8	0	1	11	2
Jennings, William Thomas	1,590	1	3	0	9	11
Jeremah, Mrs. J. M.	13,000	0	0	5	1	3
Jessore School Fund	7,683	8	4	3	0	0
Jewell, Caroline	1,578	9	4	0	9	10

Names of Creditors.	Amount of Claims.			8th Dividend at 7½ pie per cent.		
	Rs.	A.	P.	Rs.	A.	P.
Jobert, Trustees of Francis H.	36,705	0	0	14	5	4
Johnson, C. W.	3,410	0	0	1	5	3
Johnson, Estate of Colonel J. M.	93,871	11	0	36	10	8
Johnson, children, Trustee for A.	3,443	10	8	1	5	3
Johnson, Estate of E.	10,548	11	9	4	1	11
Johnson, William	2,411	12	9	0	15	0
Johnson, Joseph	1,567	0	0	0	9	9
Johnston, Captain J.	20,151	0	0	7	13	11
Johnstone, Captain J. H.	5,067	8	6	1	15	8
Johnstone, Captain P.	4,314	3	0	1	10	11
Johoorally Shaik	6,133	13	3	2	6	3
Jones, James	1,417	7	9	0	8	10
Jones, W. H.	2,250	4	0	0	14	0
Jones, Mrs. A. C.	2,182	15	0	0	13	7
Jone, John Pheasant	1,24,310	1	6	48	8	11
Juggomohun Mookerjee	4,625	7	0	1	12	10
Jump, Captain R.	3,998	3	0	1	8	5
Karr, Estate of Andrew Seton	13,089	10	0	5	5	6
Kauntze, Sergeant H. and Mrs. R.	5,825	7	0	2	4	4
Kavanagh, Mrs. A.	2,207	10	6	0	13	9
Kadir Bux, Syed	26,707	11	3	10	6	10
Karr, Stoddart and Company	6,165	8	6	2	6	6
Kelly, Mrs. M. A.	2,749	14	8	1	1	1
Kemps, Mrs. E., late Miss Jones .. .	5,227	4	9	2	0	8
Kenderdine, Estate of D.	9,315	13	8	3	10	2
Kermedy, Estate of Sergeant Daniel	5,375	1	0	2	1	7
Kerr, Mrs. M. A. (late Munday)	1,565	10	0	0	9	9
Kanum Jaun, Beebee	2,627	12	5	1	0	5
Kidd and child, Subr. for Mrs.	7,188	14	0	2	12	11
Kidd, William	6,044	8	0	2	5	0
King, Estate of Mrs. Mary	2,543	7	4	0	15	10
Kissen Chunder Mookerjee	24,067	6	6	9	6	5
Knight, William	2,035	0	0	0	12	8
Knox, Estate of General Sir A.	8,150	4	6	3	2	11
Knox, W. C.	6,709	1	6	2	9	11
Kooshial and Damoodar Dass	4,000	0	0	1	9	0
Kruseman, J. D.	1,270	10	0	0	7	11
Lacon, H.	23,291	5	7	9	1	6
Ladd, Captain W. H.	6,744	3	3	2	10	1
Laine, Estate of C.	1,626	5	4	0	10	1
Laireds, G. D., and child	5,554	1	6	2	2	8
Lake, Estate of Colonel G. H. F.	2,789	14	9	1	1	5
Lance, Estate of W.	4,808	7	3	1	14	0
Law, Henry Smith	21,046	0	0	8	3	6
Lang, Arthur	1,839	6	0	0	11	5
Langmaid, Mrs. Anne	2,145	5	0	0	13	4
Lawrence Fund	1,749	10	3	0	10	11
Lonchlines, Marriage Settlement of Mr. J. M. and Mrs. M. A.	4,059	8	5	1	9	4
Lawrell, Lieutenant Horatio	2,380	12	0	0	14	10
Lantine, Estate of W. A.	1,403	12	7	0	8	9
Lavatell, J. C.	1,581	3	0	0	9	10
Law, Edward Bedwell	41,041	8	5	16	0	6
Lawrence, Trustees for the Marriage Settlement of G. and A.	6,083	14	3	2	6	0
Lawrence, Lieutenant G. St. P.	5,531	0	0	2	2	6
Lawrence, Mrs. Elizabeth	2,117	9	10	0	13	2
Lawrence, Estate of E. C.	35,155	9	8	13	11	8
Lawrence, Captain H. P.	2,871	6	0	1	1	11
Lawtee, Colonel James	15,085	9	5	5	14	3
LeVasche, Estate of J. F.	1,769	0	0	0	11	0
Ley, Mrs. Sarah	24,784	3	0	9	10	10
Lidiard, Richard	17,394	13	4	6	12	8
Limrick, Colonel W. S., deceased	26,190	1	11	10	3	8
Limrick, Mrs. M.	11,287	6	9	4	6	6
Limrick, Reverend Paul	2,718	12	0	1	1	0
Lindguist, W.	4,559	4	0	1	12	6
Lindsay, George	19,763	15	0	7	11	6

Names of Creditors.	Amount of Claims.			8th Dividend at 7½ pie per cent.		
	Rs.	A.	P.	Rs.	A.	P.
Linton, Trustees for the Marriage Settlement of W. and M. J.	20,000	0	0	7	13	0
Litster, Thomas	1,982	6	0	0	12	4
Lloyd, Trustees of Mrs. Mary	3,030	0	0	1	2	11
Lloyd, Lieutenant E. S.	6,806	9	0	2	10	6
Lloyd, Lieutenant H. H.	7,068	3	6	2	4	2
Lockington, Mrs. Ann, deceased	12,369	7	11	4	13	3
Long, Trustees of Mrs. J. A.	25,668	2	1	10	0	5
Longway, Mrs. M., and son	4,055	10	0	1	9	4
Lowe, Trustees for Mrs. and children	9,870	3	6	3	13	8
Lowth, Lieutenant C.	24,682	10	7	9	10	3
Lowth, Captain J. J.	1,307	2	8	0	8	2
Lukes, Captain John	2,442	1	6	0	15	3
Lumsdaine, Mrs. Sehern..	11,580	5	0	4	8	4
Lumsdaine, Captain Thomas	7,688	14	6	3	0	0
Lushington, George Thomas	2,257	9	6	0	14	1
Lyster, Mrs. Charlotte	1,426	15	7	0	8	11
McCabe and Sons	2,542	12	3	0	15	10
McCabe and Stracher	1,920	1	0	0	12	0
McCarthy, M.	3,430	11	6	1	5	5
McFarlan, D.	10,855	11	6	4	3	10
McGaveston, John	7,388	9	10	3	1	3
McLaine, Watson and Company	1,336	0	0	0	8	4
McMahon, Captain B	5,118	6	0	1	15	11
McMohan, Right Hon'ble W.	1,419	3	0	0	8	10
McMohan, Mrs. Eliza Mary	5,109	5	6	1	15	11
McRae, Trustees for Lieutenant Farquhar.. ..	1,614	4	4	0	10	1
MacManus, Thomas Gerald, son of Sub-Conductor M. MacManus, ½	1,639	4	5	0	10	2
Moedermott, William	5,789	7	9	2	4	2
Mekean, C. W. W.	1,948	13	0	0	12	2
McKillar, H.	1,578	11	5	0	9	10
MacKrell, Colonel Thomas	6,263	4	0	2	7	1
MacLeod, John	3,138	10	0	1	3	7
Mackenzie, Daniel	4,139	8	3	1	9	10
McKay and Company, J.	15,520	0	0	6	1	0
Mackenzie Captain Hector	10,122	6	3	3	15	3
Mackinnon, Captain Alexander	2,306	3	10	0	14	4
McClintock, Morton and Company	8,026	4	5	3	2	2
MacDonald, Sergeant R. B.	1,448	3	0	0	9	0
MacDonald, Captain R. D. H.	10,580	7	0	4	2	1
MacDonald, D.	1,600	8	0	0	10	0
McGowan, Estate of Colonel J.	7,695	7	9	3	0	1
Mackintosh, Mrs. H. L.	1,401	10	4	0	8	9
Mackintosh, L., Reverend	10,162	12	10	3	15	6
Macqueen, Trustees for the M. S. of Captain T. R and Mrs..	11,330	7	0	4	6	9
Marjoribank and Company, S.	3,661	12	6	1	6	10
Mackitchee, Mrs. M.	1,381	5	5	0	8	7
Macan, Major Thomas	74,942	15	0	29	4	5
Macan, Major Turnr	23,061	12	0	9	0	1
Macan, Estate of General Richard	34,262	0	2	13	6	1
Macan, Richard	7,691	15	9	3	0	0
Madge, John	25,113	15	0	9	12	11
Madge, J. P.	1,293	1	3	0	8	1
Madge, Mrs. Harriot, Senior	3,794	14	3	1	7	8
Madub Chunder Mullick..	1,768	15	3	0	11	0
Maillard, Trustees M. S. for Mrs. S.	3,042	11	4	1	3	0
Malcohnson; J. G.	6,579	7	2	2	9	1
Mallock, J. M., deceased..	30,816	4	6	12	0	7
Malone, Edward	45,546	13	6	17	12	8
Manu, M. A.	3,255	0	9	1	4	4
Mansell, William	35,798	2	0	13	15	8
Mansfield, Estate of John	16,086	12	3	6	4	6
Marshall, Mrs. Hannah	2,149	9	4	0	13	5
Manson, Quarter-Master Sergeant D., deceased ..	12,893	8	6	5	0	7
Manton, John and Son	2,019	13	6	0	12	7
Maghoo, Mrs. Catherine..	4,818	10	0	1	14	1

Names of Creditors.	Amount of Claims.			8th Dividend at 7¼ pie per cent.		
	Rs.	A.	P.	Rs.	A.	P.
Madden, Mrs. C.	8,096	8	3	3	2	7
Marquis, P.	6,749	8	9	2	10	1
Martin, C. R.	41,725	8	8	16	4	9
Martin, Conductor Thomas	1,652	9	8	0	10	3
Mary, Legatee under the Will of Lieutenant S. T. Russell ...	3,053	3	5	1	3	1
Maswell, Lieutenant R.	1,749	6	9	0	10	11
Master, John	21,087	6	3	8	3	9
Master, Lieutenant G. W.	3,728	0	0	1	7	3
Master, William	7,858	0	0	3	1	1
Mathew, Estate of Conductor M.	21,187	3	0	8	4	5
Matthews, Estate of F. S.	23,437	0	5	9	2	5
Mavor, Estate of Captain George	11,349	9	0	4	6	11
Maxwell, R. W.	17,974	14	0	7	0	4
Menzies, Mrs. E.	18,666	0	0	7	4	8
May, Subscription for Mrs. E.	9,092	10	8	3	8	10
May, Trust for Mrs. P. and children	10,104	2	0	3	15	1
Mein, A. H., deceased	3,410	0	0	1	5	3
Medley, Mrs. Ann	1,898	13	0	0	11	10
Millis, Estate of Lieutenant W.	8,711	14	10	3	6	5
Millis, Charles	2,904	0	0	1	2	1
Mendes, Francis	7,066	12	3	2	12	1
Miller, George, deceased	3,000	0	0	1	2	9
Meyers, M.	2,33,530	1	3	91	3	10
Meyers, M., Account Ship *Jean Henris*, second voyage ...	28,045	11	4	10	15	3
Michael, George	10,462	14	8	4	1	4
Middlestitch, William	4,250	11	0	1	10	6
Middleton, Colonel Charles ..	11,769	7	1	4	9	6
Mill, Principal W. H.	4,272	0	0	1	10	8
Moran, Trustees for Mathew and Mrs. Ann ...	3,792	12	2	1	7	8
Millard, Conductor Joseph	1,270	12	0	0	7	11
Miller, Sergeant Charles	3,106	10	8	1	3	4
Miller, Mrs. Elizabeth	3,480	12	0	1	5	9
Mills, John, deceased	5,738	13	6	2	3	10
Minchin, James	5,788	5	8	2	4	1
Mitchell, Captain Thomas, deceased	2,086	8	0	0	13	0
Mitchell, Estate of Major W.	2,198	6	3	0	13	8
Muller, Miss Marianna	1,298	10	9	0	8	1
Mudden Mohun Sein	4,609	2	3	1	12	9
Moffatt, A. E.	3,091	7	0	1	3	3
Mohes Chunder Roy	3,272	1	4	1	4	5
Molloy, Sergeant R.	1,306	13	0	0	8	1
Monckton, John	11,029	6	6	4	4	11
Monckton, William	18,095	0	0	7	1	1
Mundy, Ensign F. W.	1,589	6	0	0	9	11
Montazooma Dowlah Mehdy Ale Khan	4,61,400	0	0	180	3	9
Moore, R. F.	29,756	5	0	11	9	11
Moore, Mrs. S.	10,675	1	6	4	2	8
Moore, Hickey and Company	26,736	13	4	10	7	1
Moteeloll Seal	12,859	12	4	5	0	4
Moran, M.	1,31,972	8	3	51	8	9
Moran, Estate of Thomas	34,301	3	0	13	6	4
Morris, Mrs. Ann, deceased	4,952	4	0	1	14	11
Morris, Mrs. Ann and children, Subscription ...	1,376	15	0	0	8	7
Morissy, Trust for E. W.	12,006	12	0	4	11	0
Moshem, Syed	1,427	3	0	0	8	11
Mosselman, F. D.	5,017	14	0	1	15	4
Mótel, Mrs. Josephine	3,043	5	0	1	3	0
Moyle, Dr. J. G.	6,150	15	0	2	6	5
Mulkarn, Captain Martin	3,278	0	0	1	4	6
Munro, Sergeant Andrew, deceased	3,726	5	0	1	7	3
Murray, Dennis	38,933	2	0	15	3	3
Murray, C. J. D.	3,855	5	6	1	8	1
Murray, Captain H. R.	2,239	13	0	0	13	11
Murray, Trust for Lieutenant A. and Mrs. Amelia ...	12,664	10	6	4	15	1
Nancy Beebee	2,111	5	0	0	13	2
Nash, Trust for Mrs. E. (late Miss Young) ...	11,412	6	6	4	7	3

Names of Creditors.	Amount of Claims.			8th Dividend at 7½ pie per cent.		
	Rs.	A.	P.	Rs.	A.	P.
Newton, Charles	5,674	0	0	2	3	5
Native Hospital	15,612	3	11	6	1	7
Native Female School	1,803	0	8	0	11	3
Nelly, Estate of Colonel John	83,401	9	0	32	9	3
Nelson, Elizabeth	3,537	14	9	1	6	1
Nepean, T.	3,178	0	0	1	3	10
Nesbitt, J., Colonel	18,726	15	0	7	5	0
Nevel, Estate of Charles..	3,282	1	6	1	4	6
Nevelle, T. W.	4,934	13	6	1	14	10
Newerham, Henry	6,634	8	8	2	9	5
Newton, Gordon, Murdock, and Scott	3,095	10	5	1	3	4
Nowell, Alexander	1,524	5	0	0	9	6
Napier, Trust for Helen	8,580	2	6	3	5	7
Nightingall, Estate of General Sir M	2,045	15	6	0	12	9
Nilcomul Raha	1,068	6	6	0	12	3
Nisbett, Robert, deceased	5,852	15	0	2	4	6
Nisbett, R. P.	54,188	2	0	21	2	8
Nittanund Doss	2,016	14	0	0	12	7
Noble, Trustee for the Orphan child of Sergeant ..	1,655	7	0	0	10	4
Norris, Charles	32,940	11	0	12	13	10
Nott, Colonel William	6,611	2	0	2	9	3
Nowell, Estate of Mrs. M. T.	89,660	3	0	35	0	4
Nowland, Miss Sarah	1,806	6	11	0	11	3
Nursing Chunder Roy, Rajah	86,705	9	0	33	13	0
Nutt, J.	42,108	2	0	16	6	1
Oatley, Ensign J. P.	1,425	4	6	0	8	10
Obhoy Churn Ghose	2,514	10	0	0	15	8
Obrein, Mrs. M.	1,334	4	0	0	8	4
Obrein, James	1,922	1	0	0	12	0
Ochterlony, Trustees for the Marriage Settlement of Mr. and Mrs. R. P.	42 678	11	3	16	10	8
Ochterlony, Trustees for the children of Mr. and Mrs. R. P.	9,510	5	0	3	11	5
Odell, Estate of Major J. C.	1,665	7	3	0	10	4
Okedon, W.	1,827	6	4	0	11	5
Ogilby, Lieutenant A. B.	3,769	4	6	1	7	6
Oldfield, Lieutenant C. J.	16,831	9	9	6	9	2
Onseley, Captain J. W. J.	4,886	0	0	1	14	6
Owen, J. C.	1,742	3	0	0	10	10
Owen, Estate of Major W.	7,141	5	9	2	12	7
Owen, Major A.	1,713	3	9	0	10	8
Palmer, Mrs. Ann Elizabeth	11,743	0	3	4	9	4
Pandagy, C.	11,773	9	9	4	9	6
Park, Lieutenant A.	9,077	0	8	3	8	8
Parker, Captain Windsor..	1,804	4	9	0	11	3
Parker, James	7,412	11	7	2	14	3
Parry, Edward	84,748	6	11	33	1	8
Parry, Quarter-Master Sergeant W.	1,649	8	5	0	10	3
Parry, R. B.	1,685	14	6	0	10	6
Parsons, Captain J. D.	1,284	14	0	0	8	0
Paschond, Charles	1,575	11	3	0	9	10
Pasos, F. A., deceased	1,282	11	9	0	8	0
Paterson, Miss L. M. P...	11,266	7	3	4	6	5
Paterson, Miss H. B.	1,598	11	3	0	9	11
Paterson, David James	7,802	7	10	2	13	7
Paterson, Mrs. Louisa (late Davis)	2,789	0	0	1	1	4
Pattenson, Estate of John	14,656	2	0	5	11	7
Patison, Captain R.	10,838	12	11	4	3	8
Patton, Estate of Captain J. W.	14,347	8	3	5	9	8
Patton, P. E.	78,375	10	5	30	9	10
Pavin, John	1,94,025	15	9	75	12	8
Paxton and Marjarebanks	17,505	5	0	6	12	1
Payne, Henery Robert	10,665	15	1	4	2	7
Pratt, Lieutenant D.	1,526	3	0	0	9	6
Pender, Captain Edward, deceased	9,853	3	5	3	13	7
Pearce, Captain Charles	2,203	8	0	0	13	9

Names of Creditors.	Amount of Claims.			8th Dividend at 7½ pie per cent.		
	Rs.	A.	P.	Rs.	A.	P.
Peards, Marriage Settlement Trustees of Mrs. A. ...	1,281	2	8	0	8	0
Peerbux Goolbegum	4,130	4	0	1	9	9
Pannan, Estate of J. A.	21,450	1	0	8	6	0
Penn, Trust for James Henry	1,355	1	0	0	9	8
Pennefather, Lieutenant R. P.	1,486	9	9	0	9	3
Pennington, R. B.	13,834	13	1	5	6	5
Pereira, Mrs. Elizabeth	5,125	8	10	2	0	0
Perkin, Colonel W. H.	17,692	12	0	6	14	6
Phillips, James and Sons...	11,077	7	0	4	5	2
Perroux, Charles	3,404	0	2	1	5	3
Perroux, Andrew, deceased	8,208	0	1	3	3	3
Peters, Charles	10,836	12	5	4	3	8
Peters, W., Senior, deceased	3,976	5	2	1	8	10
Pizzoni, Bishop A.	8,599	0	0	3	5	9
Presgrave, Colonel D.	1,945	0	0	0	12	1
Preston, Estate of Colonel Thomas	9,437	14	5	3	10	11
Preston, Benjamin	53,584	9	0	20	14	10
Phillips, Charles	14,233	13	0	5	8	11
Phillips, Jonas and Sons...	11,077	7	0	4	5	2
Pidcock, H.	12,167	13	5	4	12	0
Pigg, Thomas	2,765	7	0	1	6	3
Pigon, H. M.	10,498	3	0	4	1	7
Pinto, S.	2,048	14	0	0	12	9
Price, Joseph	8,903	13	0	3	7	1
Pringle, J. A.	7,671	0	4	2	15	11
Plowden, Lieutenant J. C.	4,329	12	6	1	11	0
Plumb, Trustees for the Marriage Settlement of Mrs. ...	9,684	13	6	3	12	6
Pollock, Lieutenant R. M., deceased	16,025	1	9	6	4	2
Pond, James	9,506	8	0	3	11	4
Pope, Captain W. L.	1,898	6	6	0	11	10
Porcher, Henry	43,163	0	0	16	13	8
Porcher, Reverend George	1,83,664	4	5	71	11	11
Porter, W. H.	1,735	9	3	0	10	10
Poulson, Jonathan	80,079	2	0	31	4	5
Powell, Morgan	3,691	10	0	1	7	1
Pugh, Hugh	6,894	3	0	2	11	1
Purkis, Miss Sarah	18,235	10	5	7	2	0
Raban, Colonel G. H., deceased ...	75,334	9	9	29	6	6
Rabbeth, J.	6,182	0	6	2	6	7
Radamadub Bannerjee	73,113	3	3	28	8	11
Radhamohan Dutt	2,052	0	0	0	12	9
Railey, Estate of J. G.	20,028	11	2	7	13	2
Rainey, Trustees for the Marriage Settlement of Mrs. M. ...	68,400	0	0	26	11	6
Rainey, Estate of Major W. H.	45,846	5	4	17	14	6
Ramah Beebee, *alias* Beebee Hanna	3,070	0	0	1	3	2
Ramcomul Sein	10,106	15	0	3	15	2
Ramdhone Ghose	13,149	0	0	5	2	2
Ramgutty Naug	1,541	0	0	0	9	7
Ramlochun Pyne and Co.	2,516	2	3	0	15	8
Ramrutton Mookerjee	49,059	14	0	19	2	7
Ramtonoo Ghose and Muddonmohun Bose ...	21,869	2	2	8	3	8
Randolph, Henry	5,683	8	11	2	3	6
Rasberry, Ann	1,389	9	0	0	8	8
Ravenscroft, Trust for A.	1,578	14	8	0	9	10
Ravenscroft, John	4,497	12	3	1	12	1
Ray, Estate of Charles	18,696	4	4	7	4	10
Raynor, William Conductor	1,314	12	6	0	8	2
Raynold, Captain W.	6,820	2	0	2	10	7
Redhead, Estate of Henry	57,668	0	0	22	8	5
Reeves, George	5,988	8	6	2	5	5
Reid, James	12,157	15	6	4	12	0
Reid, Mrs. Jane (late Drummond)	2,571	14	0	1	0	0
Reilly, B.	4,890	4	3	1	14	6
Renton, Mrs. D. and Mrs. J.	1,715	0	0	0	10	8
Robinson, Estate of Colonel W.	1,686	8	9	0	10	6
Riach, J. P.	20,370	10	0	7	15	3

Names of Creditors.	Amount of Claims.			8th Dividend at 7½ pie per cent.		
	Rs.	A.	P.	Rs.	A.	P.
Rice, A. D.	1,420	2	5	0	8	10
Richards, Jacob	81,745	13	4	31	14	10
Richards, Colonel Goddard, deceased	13,625	0	0	5	5	1
Ricketts, Estate of Serjeant D.	2,101	7	3	0	13	1
Rivaz, J. T.	3,023	10	10	1	2	10
Roberts, John	2,318	13	9	0	14	5
Roberts, John and Mary..	2,117	3	0	0	13	2
Robertson, Major H. D...	1 447	2	0	0	9	0
Robinson, Trustees for Mr. D. and Mrs. J. ..	2,000	0	0	0	12	6
Robinson, Serjeant John..	8,874	0	8	3	7	5
Robinson, Reverend W.	5,894	6	0	2	4	10
Robinson, George	5,763	14	0	2	4	0
Robinson, Issac	8,131	15	9	3	2	9
Rudd, Mr. William and Mrs. Lucy	1,891	14	0	0	11	9
Rogers, Mrs. M. and J. P.	2,178	0	0	0	13	7
Rogers, Mrs. M.	8,316	5	0	3	3	11
Roman Catholic Chapel of St. Patrick, Dum-Dum ..	2,107	11	3	0	13	1
Roodranund Sing, Rajah..	73,725	12	0	28	12	9
Rondo, J.	1,36,093	11	6	53	2	6
Roscoe, Joseph and Maria	7,809	13	9	3	0	9
Ross, Hon'ble A.	36,988	3	6	14	7	2
Rownings, children of St. C.	15,459	10	2	6	0	7
Rownings, Trustees of Mrs.	20,423	0	9	7	15	7
Roxburghs, Marriage Settlement Trustees of Mrs. C. ..	5,274	3	0	2	0	11
Royce, Jacob	10.065	0	0	3	14	10
Roza, Mrs. Hannah	7,612	14	0	2	15	6
Russell, Mrs. Mary	3,051	0	0	1	3	0
Rutton Sing Kunwar	51,057	7	9	19	15	1
Ryan, Colonel Charles	1,65,693	3	0	64	11	6
Ryley, Sub-Conductor T. B.	1,404	14	0	0	8	9
Rymer, Mrs. Isabella	12,868	12	0	5	0	5
Samson, Captain T. E.	3,959	0	0	1	8	7
Sandford, E. M.	7,237	4	0	2	13	6
Sandys, Major H. C.	3,276	13	0	1	4	5
Sarson, Charles	4,808	12	0	1	14	0
Satchwell, Captain John..	9,707	14	0	3	12	7
Saunderson, Ensign S. J.	4,284	3	0	1	10	[illegible]
Saunders, Roberts	2,120	5	6	0	13	[illegible]
Savage, Major Charles	23,739	5	0	9	4	4
Sawey, Thomas	4,466	2	0	1	11	11
Scallan, Thomas	7,393	14	0	2	14	2
Sachwall and Ludwing	2,625	0	0	1	0	4
Shadwell, Estate of Lieutenant Henry	13,947	1	0	5	7	2
Shaw, Estate of Mrs. E...	57,963	2	0	22	10	3
Shaw, T. A.	25,665	0	0	10	0	4
Shaw, William	39,595	9	0	15	7	5
Smartt, C. L.	17,767	14	0	6	15	0
Stack, Captain Maurice	21.794	13	0	8	8	2
Sparks, Mrs. Mary	6,564	10	6	2	9	0
Seely, Trustees of Captain and Mrs. J. B. ..	5,626	0	0	2	3	1
Senior, Estate of Lieutenant W.	2,904	0	10	1	2	1
Seagrove, Subscription for Mrs.	10,898	1	0	4	4	1
Sewell, Mrs. H. E.	2.2[illegible]9	1	6	0	14	3
Shelton, Colonel J.	3,175	13	0	1	3	10
Sheridan, Lieutenant M...	13,713	4	0	5	5	8
Sheriff and Company	2,215	3	0	0	13	9
Spencer, T. K.	6,901	8	0	2	11	1
Spencer, Estate of Thomas	9,938	13	3	3	14	1
Spencer, Trust for Mrs. Phœbe	2,110	1	0	0	13	2
Spencer, Lieutenant E. F., deceased	2.386	9	6	0	14	11
Sreemutty, Bissomutty Dossee	4,697	2	6	1	13	4
Stuart, and Company	2,890	15	3	1	2	0
Stewart, Conductor James	3,608	11	0	1	6	6
Strevens, George	1,687	15	0	0	10	6
Swetenham, Captain J.	4,901	13	4	1	14	7
Sittarah Khanum, Colonel W. Swinton for Beebee ..	7,098	8	6	2	12	4

Names of Creditors.	Amount of Claims.			8th Dividend at 7¼ pie per cent.		
	Rs.	A.	P.	Rs.	A.	P.
Shillingford, Mrs. M.	1,337	6	0	0	8	4
Shipp, Trustees for the children of the late J. ..	1,852	8	6	0	11	6
Sibnarain Ghose	40,362	12	3	15	12	3
Simpson, Mrs. Sarah	2,889	15	0	1	2	0
Simpson, Colonel E H.	20,127	6	3	7	13	9
Smith, C. W.	7,613	14	0	2	15	6
Skinner, Colonel James	12,647	7	0	4	15	0
Smith, Alexander	4,737	15	0	1	13	7
Smith, Colonel H. T.	3,065	10	6	1	3	1
Smith, F. B.	10,936	10	0	4	4	3
Smith, Trustees of Mrs. A. S.	10,555	0	0	4	1	11
Smith, W. D. S.	1,269	10	0	0	7	11
Smith, E. P.	6,357	14	0	2	7	8
Smith, Estate of W. B.	8,344	11	3	3	4	1
Smith, Captain Edward	12,714	9	3	4	15	5
Smith, Mrs. Emma Lydia	12,107	0	0	4	11	8
Smith, Trust for Misses Eliza and Maria	5,626	2	9	2	3	2
Smith, Major R. W., deceased	12,530	0	0	4	14	3
Smith, Mrs. Eliza	17,791	2	0	6	15	2
Smith, Serjeant-Major W. A.	1,920	15	0	0	12	0
Smith, E. J.	21,949	4	7	8	9	2
Smith, Courtney	22,122	7	3	8	10	3
Smith, Captain Timothy..	33,995	14	0	13	4	5
Spicer, Captain A. E.	2,344	13	3	0	14	7
Snider, A.	2,871	11	0	1	1	11
Spiller, Major W.	21,911	11	4	8	8	11
Sterling, W. C.	22,234	9	0	8	10	11
Scott, Cornet George	3,995	14	0	1	8	11
Scott, Trustees for the Marriage Settlement of Mr. and Mrs. Gilbert	5,096	4	10	1	15	10
Scott, William, deceased..	23,030	0	0	8	15	11
Scott, Mrs. Cornelia	5,230	0	0	2	0	8
Sheebrick, Lieutenant-Colonel Thomas	2,500	0	0	0	15	7
Shore, George	2,60,342	10	0	101	11	1
Shore, John	33,994	10	6	13	4	4
Shore, Estate of Francis	93,039	0	0	36	5	5
Stubbs, Lieutenant John	1,466	0	0	0	9	2
Stockwell, George	9,292	13	0	3	10	1
Stone, Lieutenant Henry	1,512	10	6	0	9	5
Stout, Serjeant-Major C.	2,946	5	5	1	2	5
Subscription for Soldiers and Sailors	7,334	3	6	2	13	10
Smyth, Mrs. A. C.	4,646	0	0	1	13	0
Squire, Captain J. C.	2,460	0	0	0	15	4
Stuart, James	12,460	3	6	4	13	10
Stuart, Major Charles	22,195	0	0	8	10	8
Stubbs, Major Orlands	33,345	7	9	13	0	4
Stubbs, William	11,639	4	0	4	8	8
Sutton, William	5,504	3	5	2	2	4
Sturt, T. L. N., Estate of	1,12,262	0	0	43	13	7
Surroop Chunder Singhee	2,009	3	7	0	12	6
Sullivan, J. S.	20,744	1	0	8	1	7
Sanderland, E.	2,028	2	3	0	12	8
Sutherland, Colonel James	3,933	9	3	1	8	7
Suseemoney Dabee, Ramgopaul Seromonay ..	7,104	4	2	2	12	4
Taylor, D. W.	1,593	9	9	0	9	11
Taylor, R. J.	1,515	11	4	0	9	5
Taylor, Captain R.	6,719	8	7	2	9	11
Taylor, Potter and Company	6,522	15	11	2	8	8
Taylor, Estate of Colonel J.	33,966	10	0	13	4	3
Taylor, James and Miss E. Miller	5,658	1	3	2	3	4
Taylor, B. Thomas	2,487	2	9	0	15	6
Tadman, Mrs. Mary	4,646	12	6	1	13	0
Thacker, W.	7,162	14	0	2	12	9
Thackeray, Estate of R.	12,561	12	5	4	14	6
Thackeray. W. M.	25,173	0	0	9	13	3
Trail, G. W.	1,10,956	14	0	43	5	5

Names of Creditors.	Amount of Claims.			8th Dividend at 7½ pie per cent.		
	Rs.	A.	P.	Rs	A.	P.
Taylor, Miss Mary	1,311	0	9	0	8	2
Templer, J. W.	4,252	8	0	1	10	6
Trawin, Mrs. Mary	2,085	15	6	0	13	0
Tenlon, Captain P.	10,839	3	8	4	3	8
Texeira, Captain S.	1,963	6	8	0	12	3
Tickell, Estate of Captain S.	5,721	6	9	2	3	9
Tilghman, R. M., deceased	7,602	2	4	2	15	6
Treasurer of the Lady's Society for Education of Native Females	8,616	3	4	3	5	10
Treston, Conductor E.	6,321	0	6	2	7	6
Tweddell, H. M.	1,514	13	5	0	9	5
Twisden, J. F.	4,288	11	5	1	10	9
Thomas, Estate of Mrs. J.	3,112	4	8	1	3	5
Thomas, John, Assistant to G. Boyd, Indigo Planter ...	3,635	7	0	1	6	8
Thompson, Thomas	14,851	13	9	5	12	9
Thompson, Revd. J. T.	6,890	5	9	2	11	0
Thompson, Colonel C.	14,544	0	6	5	10	10
Thompson, Watson and Company	8,026	1	0	3	2	1
Thomson, Estate of D.	10,166	10	6	3	15	6
Thomson, Captain George	7,026	2	0	2	11	11
Thomson, Miss P.	4,323	1	9	1	11	0
Thornhill, Lieutenant-Colonel G.	14,210	0	0	5	8	9
Thornton, John	3,885	3	1	1	8	3
Thornton, Captain G.	3,716	8	2	1	7	2
Thorpe, Conductor William	3,217	10	0	1	4	2
Tod, George	11,232	7	0	4	6	2
Tod, Colonel James	52,740	3	9	20	9	7
Tod, Trust for Mr. and Mrs. G.	6,126	8	0	2	6	3
Tod, Estate of Captain Joseph	46,012	8	0	17	15	6
Tombs, Colonel J.	1,68,727	12	10	65	14	6
Toone, W. T.	4,118	1	8	1	9	8
Townshead, Lieutenant Edward Duke	1,809	11	0	0	11	3
Torrick, M.	1,640	13	9	0	10	3
Tosh, Joseph	2,596	2	6	1	0	2
Tozer, Captain James William	4,320	4	0	1	10	11
Tronson, Captain E. J.	6,902	13	9	2	11	1
Trotter, Serjeant-Major W.	5,005	8	3	1	15	3
Tucker, Serjeant William	4,108	13	0	1	9	7
Tucker, Major C. B.	32,110	10	8	12	8	8
Tucker, H. St. George	11,300	0	0	4	6	7
Tucker, Revd. J. J.	17,524	14	0	6	13	6
Tuther, Serjeant W.	1,576	3	3	0	9	10
Vanristell, J. F.	5,997	3	0	2	5	5
Vansittart, Robert	1,75,684	0	8	68	10	0
Verboon, T. P.	5,069	8	10	1	15	8
Verboon, R.	4,499	12	3	1	12	1
Vibart, Henry	9,816	3	0	3	13	4
Vibart, Lieutenant J. E.	2,845	2	0	1	1	9
Vyall, Sub-Conductor Joseph	3,174	0	0	1	3	10
Walker, Colonel G. W.	34,815	4	0	13	6	5
Wall, John	2,276	8	5	0	14	2
Wallis, William	31,388	5	4	12	4	2
Ward, Trust for Mrs. M. L.	2,900	14	5	1	2	1
Warden, Thomas	8,648	3	0	3	6	0
Warden, Trustees of Mrs. C. and Mrs. S.	2,669	15	2	1	0	8
Waring, Estate of E. S.	31,385	0	0	12	4	1
Warlow, Captain T.	44,898	3	9	17	8	7
Warner, Captain J. H.	5,301	2	9	2	1	1
Waters, Colonel E. F.	2,258	2	0	0	14	1
Watson, Trustees for Mrs. Henry	3,745	0	0	1	7	4
Watson, Master William	2,311	6	0	0	14	5
Watson, Henry	1,791	5	10	0	11	2
Wauchope, Mrs. E. H.	54,871	0	0	26	6	11
Wauchope, Trustees for Mr. Andrew	1,417	4	0	0	8	10
Whale, Trust for Mrs. Sarah	15,111	12	6	5	14	0
Whale, Estate of James Ellison	59,323	12	0	23	2	9
Welstead, Captain G.	4,078	7	9	1	9	5

Names of Creditors.	Amount of Claims.			8th Dividend at 7¼ pie per cent.		
	Rs.	A.	P.	Rs.	A.	P.
Weeks, J. T.	1,761	0	0	0	11	0
Wells, Estate of Joseph	3,312	14	3	1	4	10
West, Captain W.	58,539	11	3	22	13	10
Westmacott, Lieutenant G. E.	5,716	15	0	2	3	7
Westwood, Mrs. Custy	3,166	10	8	1	3	9
Wheler, Captain S. G.	12,130	11	0	4	11	9
Wellesley, Gerald	10,471	14	0	4	1	5
Whittle, Trustees for the Marriage Settlemant of Henry and Charlotte	11,432	13	0	4	7	5
Whish, Mrs. L. F., now Monteath and Sons ...	35,979	3	6	14	0	10
White, Major Adam	24,750	9	0	9	10	8
White, Colonel H. L.	2,519	3	8	0	15	8
White, Miss Lousia, daughter of Colonel White ...	2,135	4	8	0	13	4
White, Miss Louisa, daughter of Sergeant White ...	5,912	4	0	2	4	11
White, Lieutenant-Colonel H. J.	30,456	0	0	11	14	4
White, Mrs. Elizabeth	2,637	9	0	1	0	5
White, Colonel H. V.	10,753	6	0	4	3	2
Whitney, Captain B.	17,105	6	8	6	10	10
Wilkinson, Conductor John	1,999	13	4	0	12	5
Williams, Henry Allen	4,297	6	0	1	10	10
Williams, Mrs. Henry Allan	10,152	12	4	3	15	5
Wilmot's Monument, Subscription for E. C. ...	3,338	3	6	1	4	10
Williamson, Thomas	25,807	1	0	10	1	3
Willis, Lieutenant P. W.	5,507	14	0	2	2	4
Wilson, Horace Hayman	38,569	1	0	15	1	0
Wilson, Estate of Captain R. S.	10,456	14	0	4	1	4
Wilson, George	27,111	13	10	10	9	5
Wilson, Colonel Thomas	21,047	3	0	8	3	6
Winn, Apothecary	3,797	0	0	1	7	8
Winston, Edward	6,827	11	0	2	10	8
Wood, Trust for James	2,072	3	6	0	12	11
Wright, Mrs. Mary (now Burke)	5,622	0	0	2	3	1
Wright, Estate of John	5,613	3	0	2	3	3
Whyte, Trustees of Mrs. Phœbe (late Miss Allen) ...	2,950	1	0	1	2	5
Wood, Estate of Colonel Thomas	42,952	14	4	16	12	5
Wood, Robert	8,004	8	6	3	2	0
Woodward, Richard	3,991	13	0	1	8	11
Woodward, Lieutenant Richard	1,298	3	0	0	8	1
Woolley, Estate of Joseph	8,179	0	0	3	3	1
Woollett, Miss Amelia	9,290	0	0	3	10	0
Wornum, Captain J. R.	12,271	15	4	4	12	8
Wyatt, Colonel E.	53,062	3	0	20	11	7
Wyatt, Trustees of Mrs. and children	19,261	9	3	7	8	4
Wynch, P. M.	37,688	12	6	14	11	6
Yates, Mr. and Mrs. Richard	2,564	0	0	1	0	0
Yeatman, E. J.	3,488	0	0	1	5	9
Young, W. R.	6,842	0	0	2	7	7
Young, Reverend John	15,790	9	10	6	2	8
Young, Captain Gavin	3,348	6	2	1	4	11
Young, Misses Jane, Mary, Eliza, Charlotte, and Margaret Ursula	27,812	9	0	10	13	9
Young, Estate of M.	6,034	0	0	2	5	8
				8,062	7	8

(471—1) A. B. MILLER, *Official Assignee.*

Postal Notice.

No. 24227.

THE Post-Master-General, Bombay, has notified that a portion of the Overland Mail, which arrived in Bombay on the 11th November last, was received at Suez damaged by water, and that some Newspapers and Books, of which a list is given, had to be sent to the Bombay Dead Letter Office as the addresses thereon were effaced.

ANY one who has not received a newspaper which should have come by that mail is requested to apply here, giving particulars.

T. W. GRIBBLE,
Offg. Post-Master-General, Bengal.

CALCUTTA, 11th December 1874.

Postal Notice.

THE Mails for Midnapore, Cuttack, and South-Western Bengal will, on and after the 12th instant, be closed at this Office at 4 P.M. daily. Registered letters for this line will be received up to 3½ P.M. daily, Sundays excepted, when they will be received between 7 and 8 A.M., and half past 2 and half past 3 P.M.

M. PERCY, *Offg. Post-Master.*

CALCUTTA GENERAL POST OFFICE, the 8th December 1874.

Postal Notices.

SEA OVERLAND MAILS.

For	Box closes at	Date.	Per Steamer.
Madras, Ceylon, and intermediate ports ...	7 P.M. ...	16th Dec. 1874	*Almora.*
Madras and Ceylon ...	7 „ ...	16th „ „	*Peshawur.*
Straits and Hong-Kong ...	7 „ ...	16th „ „	*China & Japan.*
Rangoon and Moulmein ...	7 „ ...	20th „ „	*Arabia.*
Akyab ...	7 „ ...	20th „ „	*Madras.*
France, Foreign Europe *viâ* France, the intermediate Ports, Mauritius and China.	7 „ ...	21st „ „	*Meinam*
Persian Gulf ...	7 „ ...	22nd „ „	*From Bombay.*

The next Overland Mail, *viâ* Bombay, will close at the General Post Office on Friday, the 18th December 1874, by which mails for Mauritius, St. Denis, Reunion, Zanzibar, Mozambique, Delagoa Bay, Natal, Cape of Good Hope, the Comoro Islands, and Madagascar, can be orwarded.

2. Book-post and pattern packets must be posted on the 17th instant.

N.B.—The Letter-Box will close at 7 P.M. precisely, after which hour Overland letters, fully prepaid, and bearing extra postage stamp of two (2) annas on each cover, will be received up to 7-30 P.M., or bearing an extra postage stamp of four (4) annas on each cover, up to 8 P.M., and after 8 up to 9 P.M., by a Post Office Clerk at the East Indian Railway Station, Armenian Ghât.

CALCUTTA, the 15th December 1874. W. S. SULLEN, *Offg. Post-Master.*

Postal Notice.

The Overland Mail is expected to arrive in Calcutta by night train on the 17th instant.

W. S. SULLEN, *Offg. Post-Master, Calcutta.*

GENERAL POST OFFICE, CALCUTTA, the 15th December 1874.

Letters marked "Care of Post Office to be kept till called for."

Appleton, Mrs. S. E.
Basu, Miss P. M.
Baddock, Mrs. M. A.
Blackburn, Mrs. W. C.
Boahay, Mr. C. E.
Briggs, W.
Braky, Mr. W.
Burge, J. A.
Canibal, Mr. A.
Campbell, Mr. A.
Connor, Miss.
Comings, Mrs. L.
Coombes, S.
Connel, T.
Cross, J. H.
Crukshank, H.
Cummings, Mr.
Daberta, Mrs H. A.
Dawson, Miss.
Francken, Miss.
Fitzjames, Mrs.
Freud, C. W.
Frewen R.
Fredeman, Mr.
Fonsworth, Dr.
Gomes, Mrs. M.
Goddard, J. H.
Goodricke, G. M.
Hall, J. L.
Hewitt, H.
Harris, A. E.
Haym, Mr. S.
Hewart, Miss M.
Howard, F., M.D.
Hoocks, J.
James, Mr. C. F.
Johns, J.
Knight, Mr. W.
Lane, C. A.
Lapthom, Mr. A.
Leicester, & Co.
Lowe, E W.
Macartney, Mr. W.
Murcy, W.
Macdonald, Mrs. D.
Maclean, A. T., C.S.
Morso, Segr. C.
Meuli; Monsr. J.
Neiman, Madame A.
O'Doud, Mrs. M. G.
Oakshot, Mr.
Peters, C.
Pouting, W.
President Bonus Compensation Committee.
Proprietor, Barrackpore Hotel.
Reay Mrs.
Riddell, Mrs.
Reid, W.
Robinson, H. C. T., C. S.
Rose, Mrs.
Rogerson, W.
Rushton.
Ryan, Marian.
Sclofield, M. W.
Schmidt, H.
Sanderson, Mrs.
Steven, Mrs. N.
Stewart, Miss M.
Vanspall, Mrs. A. E.
Wilson, F.
Wither, L. B.
Whelpton and Sons.
Well, Mrs.

Registered Letters.

Annund Gopal Chakee.
Auhid Khan, Captain.
Bodenath Saha.
Cally Chand Bamsk.
Chagooah.
Chard, Mr. T.
Dharee Moochee.
Girdharee Lall.
Haffaz Abdoolah.
Luckiputtiah, Messrs.
Radha Lall.
Ram Pran Bose.
Ramdoolall Tarnee.
Ramnath Bose.
Shosee Bhosun Sircar.
Tamuzzuddeen.
Waite, P. J. and Co.

S. SULLEN, *Offg. Post-Master of Calcutta.*

The Calcutta Gazette.

WEDNESDAY, DECEMBER 16, 1874.

PART V.

Acts of the Legislative Council of India.

Government of India.

LEGISLATIVE DEPARTMENT.

[First Publication.]

The following Act of the Governor General of India in Council received the assent of His Excellency the Governor General on the 8th December 1874, and is hereby promulgated for general information :—

Act No. XIV of 1874.

An Act to ascertain the enactments in force in various parts of British India, and for other purposes.

Preamble.

WHEREAS various parts of British India have never been brought within, or have from time to time been removed from, the operation of the general Acts and Regulations and the jurisdiction of the ordinary Courts of Judicature;

And whereas doubts have arisen in some cases as to which Acts or Regulations are in force in such parts, and in other cases as to what are the boundaries of such parts: And whereas among such parts are the territories specified in the first schedule hereto annexed, and it is expedient to provide readier means than now exist for ascertaining the enactments in force in such territories and the boundaries thereof, and for administering the law therein:

And whereas it is expedient to declare that certain Acts are in force in a tract of land lying between the Railway Station at Satná and the eastern boundary of the Jabalpur Division;

It is hereby enacted as follows:—

Short title.

1. This Act may be called "The Scheduled Districts Act, 1874:"

Local extent.

This Act extends in the first instance to the whole of British India other than the territories mentioned in the first schedule hereto annexed, and it shall come into force in each of the Scheduled Districts on the issue of a notification under section three relating to such District.

Interpretation-clause.

In this Act the term "Scheduled Districts" means the territories mentioned in the first schedule hereto annexed; and, from the date fixed in the resolution next hereinafter mentioned, it shall also include any other territory to which the Secretary of State for India, by resolution in Council, may declare the provisions of the thirty-third of Victoria, chapter three, section one, to be applicable.

Repeal of enactments.

2. The enactments mentioned in the second schedule hereto annexed shall be repealed.

Notification of enactments in force in Scheduled Districts.

3. The Local Government, with the previous sanction of the Governor General in Council, may from time to time, by notification in the *Gazette of India* and also in the local Gazette, (if any)

(*a*) declare what enactments are actually in force in any of the Scheduled Districts, or in any part of any such District,

(*b*) declare of any enactment that it is not actually in force in any of the said Districts or in any part of any such District,

(*c*) correct any mistake of fact in any notification issued under this section:

Provided that a declaration once made under clause (*a*) or clause (*b*) of this section shall not be altered by any subsequent declaration other than a declaration under clause (*c*) of this section.

Effect of notification under section 3.

4. On the issue, under section three, of a notification declaring what enactments are in force, or not in force, in any Scheduled District, the enactments so notified shall be deemed to be in force or not in force, according to the tenor of the notification, in such District, and every such notification shall be binding on all Courts of law.

Power to extend enactments to Scheduled Districts.

5. The Local Government, with the previous sanction of the Governor General in Council, may from time to time, by notification in the *Gazette of India* and also in the local Gazette (if any), extend to any of the Scheduled Districts, or to any part of any such District, any enactment which is in force in any part of British India at the date of such extension.

Appointment of officers and regulation of their procedure.

6. The Local Government may from time to time,

(*a*) appoint officers to administer civil and criminal justice and to superintend the settlement and collection of the public revenue, and all matters relating to rent, and otherwise to conduct the administration, within the Scheduled Districts,

(*b*) regulate the procedure of the officers so appointed; but not so as to restrict the operation of any enactment for the time being in force in any of the said Districts,

(*c*) direct by what authority any jurisdiction, powers or duties incident to the operation of any enactment for the time being in force in such District shall be exercised or performed.

Continuance of existing rules and officers.

7. All rules heretofore prescribed by the Governor General in Council or the Local Government for the guidance of officers appointed within any of the Scheduled Districts for all or any of the purposes mentioned in section six and in force at the time of the passing of this Act, shall continue to be in force unless and until the Governor General in Council or the Local Government, as the case may be, otherwise directs.

All existing officers so appointed previous to the date on which this Act comes into force in such District, shall be deemed to have been appointed hereunder.

Settlement of questions as to boundary.

8. Whenever any question arises as to the line of boundary between any of the Scheduled Districts and other territory, such officer as the Local Government or (where the said District and the other territory are not subject to the same Local Government) as the Governor General in Council, from time to time appoints, may consider and determine such line of boundary;

and the order made thereon by such officer, if confirmed by the Government which appointed him, shall be conclusive in all Courts of justice.

Place of imprisonment or transportation.

9. Any person liable to be imprisoned or to be transported beyond sea under any order or sentence passed by any officer appointed under section six, may (subject to such rules as the Governor General in Council may from time to time prescribe in this behalf) be imprisoned in such jail or transported to such place as the Local Government directs.

Extension to Satná strip of Acts relating to public gambling, Pándhari-tax and Salt.

10. Acts No. III of 1867, No. XIV of 1867, and No. XXV of 1869 are hereby declared to be in force in the tract of land ceded to the British Government in the year 1863 and lying between the Railway Station at Satná and the eastern boundary of the Jabalpur District.

Saving of criminal jurisdiction over European British subjects.

11. Nothing contained in this Act or in any notification issued under the powers hereby conferred shall be deemed

(*a*) to affect the criminal jurisdiction of any Court over European British subjects, or

(*b*) to affect any law other than laws contained in Acts or Regulations or in rules made in exercise of powers conferred by such Acts or Regulations.

THE FIRST SCHEDULE.

(*See section* 1).

PART I.

SCHEDULED DISTRICTS, MADRAS.

I. *In Ganjam.*

(1.) The Gumsur Maliahs including Chokapad.
(2.) The Surada Maliahs.
(3.) The Chinna Kimedi Maliahs.
(4.) The Pedda Kimedi Maliahs.
(5.) The Bodaguda Maliahs.
(6.) The Surangi Maliahs.
(7.) The Parla Kimedi Maliahs.
(8.) The Muttás of Koradá and Ronaba (otherwise called Srikarma).
(9.) The Chighatti Maliah.
(10.) The Juradá Maliah.
(11.) The Jalantra Maliah.
(12.) The Mandasa Maliah.
(13.) The Budarasinghi Maliah.
(14.) The Kuttingia Maliah.

II. *In Vizagapatam.*

(1.) The Jeypur Zamíndárí.
(2.) Golconda Hills, west of the River Boderu.
(3.) The Madugol Maliahs.
(4.) The Kasipur Zamíndárí.
(5.) The Panchipenta Maliahs.
(6.) Mondemkolla, in the Merangi Zamíndárí.
(7.) The Konda Muttá of Belgám.
(8.) The Gumma and Konda Muttás of Kurpam.
(9.) The Kottam, Rám and Konda Muttás of Pálkonda.

III. *In the Godávari District.*

(1.) The Bhadráchalam Táluq.
(2.) The Rákapilli Táluq.
(3.) The Rampá Country.

IV. *In the Indian Ocean.*

The Laccadive Islands including Minicoy.

PART II.

SCHEDULED DISTRICTS, BOMBAY.

I.—The Province of Sindh.
II.—The Panch Maháls.
III.—Aden.
IV.—The villages belonging to the following Mehwassi Chiefs :—

(1.) The Párví of Káthí.
(2.) The Párví of Nál.
(3.) The Párví of Singpúr.
(4.) Walwi of Gaohálli.
(5.) The Wassáwa of Chikhlí.
(6.) The Párví of Nawalpúr.

PART III.

SCHEDULED DISTRICTS, BENGAL.

I.—The Jalpáígorí and Darjeeling Divisions.
II.—The Hill tracts of Chittagong.
III.—The Santhál Parganas.
IV.—The Chutiá Nágpur Division.
V.—The Mahále of Angúl and Banki.

PART IV.

SCHEDULED DISTRICTS, NORTH-WESTERN PROVINCES.

I. The Jhánsí Division comprising the Districts of Jhánsí, Jalaun and Lalatpur.

II. The Province of Kumáon and Garhwál.

III. The Terai Parganas, comprising—Bázpúr, Káshípúr, Jaspúr, Rudarpúr, Gadarpúr, Kilpúrí, Nának-Matthá and Bilherí.

IV. In the Mirzapur District :—
(1.) The tappás of Agori Khás and South Kon in the Pargana of Agori.
(2.) The tappá of British Singrauli in the Pargana of Singrauli.
(3.) The tappás of Phulwá, Dudhi and Barhá in the Pargana of Bichipár.
(4.) The portion lying to the South of the Kaimor Range.

V. The Family Domains of the Mahárájá of Benares comprising the following parganas :—
Bhadohi and Kheyra Mángror in the Mirzapur District,
Kaswá Rájá in the Benares District.

VI. The tract of country known as Jaunsar Báwar in the Dehra Dún District.

PART V.

SCHEDULED DISTRICTS, PANJÁB.

The Districts of Hazára, Pesháwar, Kohát, Bannu, Dera Ismail Khán, Dera Ghází Khán, Lahaul and Spiti.

PART VI.

SCHEDULED DISTRICTS, CENTRAL PROVINCES.

Chhattisgarh Zamíndáris, viz.:—

1. Khariár.
2. Bindrá Nawágarh.
3. Sahezpúr.
4. Gándai.
5. Silhetí.
6. Barbaspúr.
7. Thákurtolá.
8. Lohárá
9. Gondardichí.
10. Fingeswari
11. Pándariá.
12. Pendrá.
13. Mátín.
14. Uprorá.
15. Kendá.
16. Láphá.
17. Chhúrí.
18. Korbá.
19. Chapá.
20. Borá Sámbhar.
21. Phúljhar.
22. Kolábirá.
23. Rámpúr.

Chándá Zamíndáris.

1. Ahírí.
2. Ámbágarh Chaukí.
3. Ándhí.
4. Dhanorá.
5. Dúdhmálá.
6. Gewardá.
7. Jhárápáprá.
8. Khutgáon.
9. Koráchá.
10. Kotgal.
11. Muramgáon.
12. Pánábáras.
13. Palasgarh.
14. Rángí.
15. Sirsundí.
16. Sonsarí.
17. Chándálá.
18. Gilgáon.
19. Páwí Mutándá.
20. Pategáon.

Chhindwárá Jágírdáris.

1. Haraí.
2. Chháter.
3. Gorakhghát.
4. Gorpání
5. Baktágarh.
6. Bardágarh.
7. Pachmarhí.
8. Partábgarh.
9. Almod.
10. Sonpúr.
11. Bariám Pagárá.

PART VII.

The Chief Commissionership of Coorg.

PART VIII.

The Chief Commissionership of the Andaman and Nicobar Islands.

PART IX.

The Chief Commissionership of Ajmer and Mairwára.

PART X.

The Chief Commissionership of Assam.

PART XI.

The Hill Tracts of Arakan.

PART XII.

The Pargana of Mánpur.

PART XIII.

The Cantonment of Morar.

THE SECOND SCHEDULE.

(*See section* 2).

Number and year.	Title.
XI of 1846 ...	An Act for the exemption of certain Territory in the Province of Candeish and the Zillah Ahmednuggur from the operation of the General Regulations.
XXXVII of 1855	An Act to remove from the operation of the general Laws and Regulations certain Districts inhabited by Sonthals and others, and to place the same under the superintendence of an Officer to be specially appointed for that purpose.
X of 1857 ...	An Act to amend Act XXXVII of 1855.
XXII of 1860 ...	An Act to remove certain tracts on the Eastern border of the Chittagong District from the jurisdiction of the tribunals established under the general Regulations and Acts.
XIV of 1861 ...	An Act to remove certain tracts of Country in the Rohilcund Division from the jurisdiction of the tribunals established under the general Regulations and Acts.

THE SECOND SCHEDULE—*concluded.*

Number and year.	Title.
XIX of 1864 ...	An Act to remove certain tracts of Country in the District of Mirzapore from the jurisdiction of the local Courts.
IV of 1868 ...	An Act to exempt certain villages in the Bombay Presidency from the operation of the Regulations and Acts in force in that Presidency.
XXII of 1869 ...	An Act to remove the Gáro Hills from the jurisdiction of the tribunals established under the General Regulations and Acts and for other purposes.
	BENGAL ACT.
IV of 1863 ...	An Act to amend Act XXII of 1860 (to remove certain tracts on the Eastern border of the Chittagong District from the jurisdiction of the tribunals established under the general Regulations and Acts.)

WHITLEY STOKES,
Secy. to the Govt. of India.

[First Publication.]

The following Act of the Governor General of India in Council received the assent of His Excellency the Governor General on the 8th December 1874, and is hereby promulgated for general information :—

ACT No. XV OF 1874.

An Act for declaring the local extent of certain Enactments, and for other purposes.

Preamble.

WHEREAS it is expedient to declare the local extent of certain Acts passed by the Governor General of India in Council, the Legislative Council of India, and the Council of the Governor General of India assembled for the purpose of making Laws and Regulations; And whereas it is also expedient to consolidate the laws relating to the local extent of certain Acts and Regulations in the Presidencies of Fort St. George and Bombay, and in the Lower and the North-Western Provinces of the Presidency of Fort William in Bengal:

It is hereby declared and enacted as follows :—

Short title.

1. This Act may be called "The Laws Local Extent Act, 1874."

Interpretation-clause.

2. In this Act the expression "Scheduled Districts" means the territories mentioned in the sixth schedule hereto annexed.

Local extent of Acts in first schedule.

3. The Acts mentioned in the first schedule hereto annexed are now in force throughout the whole of British India, except the Scheduled Districts.

Local extent of enactments in second schedule.

4. The enactments mentioned in the second schedule hereto annexed are now in force throughout the whole of the territories now subject to the government of the Governor of Fort St. George in Council, except the Scheduled Districts subject to such government.

Local extent of enactments in third schedule.

5. The enactments mentioned in the third schedule hereto annexed are now in force throughout the whole of the territories now subject to the government of the Governor of Bombay in Council, except the Scheduled Districts subject to such government.

Local extent of enactments in fourth schedule.

6. The enactments mentioned in the fourth schedule hereto annexed are now in force throughout the whole of the territories now subject to the government of the Lieutenant-Governor of Bengal, except the Scheduled Districts subject to such government.

Local extent of enactments in fifth schedule.

7. The enactments mentioned in the fifth schedule hereto annexed are now in force throughout the whole of the territories now subject to the government of the Lieutenant-Governor of the North-Western Provinces of the Presidency of Fort William, except the Scheduled Districts subject to such government.

Savings.

8. Nothing herein contained shall—

(*a*) bar the power of the Governor General in Council or the Local Government, under any law for the time being in force, to extend to any place any Act mentioned in the said first schedule;

(*b*) extend any Act empowering the Local Government to extend the same or any part thereof, or affect in any manner the exercise of such power;

(*c*) affect the operation of any Act or Regulation heretofore extended to or declared to be in force in any of the Scheduled Districts;

(*d*) revive any enactment which has been repealed either generally or with reference to some special subject;

(*e*) extend Madras Regulation VII of 1832 to any place in which Madras Act I of 1866 is in force;

(*f*) extend Act No. XVII of 1840, or Act No. VII of 1852, or Madras Regulation I of 1805, or Madras Regulation II of 1807, to any place in which Madras Act No. VI of 1871 is in force;

(*g*) extend Act No. IX of 1861 to any part of the territories subject to the government of the Governor of Bombay in Council;

(*h*) extend Act No. XI of 1841 or No. XII of 1842 to any place in which Bombay Act No. III of 1867 is in force;

(*i*) extend to the Villages mentioned in the schedule to Act No. IV of 1868 any law not now in force therein;

(*j*) extend to any of the towns of Calcutta, Madras and Bombay any law not now in force therein;

(*k*) affect the operation of any enactment not mentioned in any of the schedules hereto annexed.

Enactments repealed.

9. The enactments mentioned in the seventh schedule hereto annexed shall be repealed to the extent specified in the third column thereof.

FIRST SCHEDULE.

(*See section* 3).

ACTS OF THE SUPREME COUNCIL.

YEAR AND NO.	SUBJECT.
1836, XXVI ...	Governor General's Camp Police.
1837, IV ...	Power to acquire land.
1838, XXV ...	Wills executed before the 1st January 1866.
1839, XXIX ...	Dower, when marriage was contracted before 1st January 1866.
" XXX ...	Inheritance, where descent took place before 1st January 1866.
" XXXII ...	Interest.
1840, VI ...	Bills of Exchange.
1841, X ...	Registration of ships.
" XI ...	Military Courts of Requests.
" XVIII ...	Exportation of Military Stores.
" XIX ...	Curators in cases of successions.
1842, IX ...	Lease and Release.
" XII ...	Military Bázárs.
1843, V ...	Slavery.
1847, XX ...	Copyright.
1850, V ...	Coasting Trade.
" XI ...	Navigation Laws.
" XII ...	Default of Public Accountants.
" XVIII ...	Protection of Judicial Officers.
" XIX ...	Binding of Apprentices.
" XXI ...	Non-forfeiture of rights by loss of Caste.
" XXXIV ...	State Prisoners.
" XXXVII ...	Inquiries into the behaviour of Public Servants.
1852, XXX ...	Naturalization of Aliens.
" XXXIII ...	Enforcement of Judgments of Charter Courts and Military Courts of Requests.
1853, II ...	Burdens on land.
1854, XVIII ...	Railways.
" XXXI ...	Barring entails: conveyances by married women.
1855, XI ...	Mesne profits and improvements.
" XII ...	Executors and Administrators.
" XIII ...	Compensation for loss occasioned by death caused by actionable wrong.
" XXIII ...	Administration of mortgaged estates in cases of descents occurring or devises made before the 1st January 1866.
" XXIV ...	Penal servitude.
" XXVIII ...	Interest.

FIRST SCHEDULE—*continued.*

YEAR AND NO.	SUBJECT.
1856, IX ...	Bills of Lading.
" XI ...	Desertion by European Soldiers.
" XV ...	Marriage of Hindú Widows.
1857, XI ...	Offences against the State.
XXV ...	Forfeiture by Mutineers.
1858, III ...	State Prisoners.
" XXXV ...	Estates of Lunatics not subject to jurisdiction of Supreme Courts.
" XXXVI ...	Lunatic Asylums.
1859, I ...	Merchant Seamen.
" III ...	Cantonment Joint Magistrates.
" VIII ...	Civil Procedure.
" IX ...	Sections 16, 17, 18 and 20. Forfeitures.
" XIV (sec. 15)	Suits to recover possession of land.
" XV ...	Patents.
1860, XXI ...	Registration of Societies.
" XXVII ...	Collection of debts on successions.
1861, IX ...	Minors.
" XXIII ...	Amending Civil Procedure Code.
1862, III ...	Government Seal.
1863, VI ...	Sea Customs.
" XVI ...	Excise Duty payable on Spirits used in Arts and Manufactures.
" XXIII ...	Claims to waste-lands.
" XXXI ...	Gazette of India.
1864, III ...	Foreigners.
" VI ...	Whipping.
1865, III ...	Common Carriers.
" XI ...	Mofussil Courts of Small Causes.
" XV ...	Marriage and Divorce among Parsees.
" XXI ...	Intestate succession among Parsees.
1866, V ...	Bills of Exchange, Commercial Law.
" X ...	Companies.
" XXI ...	Dissolution of marriages of Native Converts.
" XXVIII ...	Trustees and Mortgagees' Powers.
1867, X ...	References by Courts of Small Causes in the Mofussil.
" XXV ...	Printing Presses, &c.
1868, X ...	Amending Consolidated Customs Act.
1869, XV ...	Evidence of Prisoners.
1870, I ...	Quarantine.

SECOND SCHEDULE.

(*See section* 4).

(*a*).—MADRAS REGULATIONS.

YEAR AND NO.	SUBJECT.
1802, III (ss. 1, 11, part of s. 16 only).	Procedure of Civil Courts.
„ V (s. 30) ...	Sadr Adálat to act according to justice, &c.
„ XIII ...	Records of Courts.
„ XIX (s. 2) ...	Covenanted Civil Servants forbidden to lend.
„ XXV ...	Settlement of Land-revenue.
„ XXVI (ss. 1, 2 & 3 only).	Registration of málguzárí land.
„ XXIX ...	Karnams.
1803, I ...	Board of Revenue.
„ II ...	Conduct of Collectors, &c.
1804, V ...	Court of Wards.
1805, I ...	Salt-revenue.
1806, II (parts of ss. 1 & 7).	Collectors and Karnams.
1807, II ...	Salt-revenue.
1808, VII ...	Martial Law.
1816, IV ...	Village Munsifs.
„ V ..	Village Panchâyats.
„ IX (s. 43 only).	Prosecution of Zila Magistrates.
„ XI ...	Sections 8, 9, 10, Heads of villages: Section 11, cl. 1, Stolen property: Section 13, Discovery of corpses: Section 14, Register of persons confined by heads of villages; and Section 47, Magistrates charged with maintenance of peace.
„ XII ...	Reference of claims regarding land and produce to Village and District Panchâyats.
„ XIV ...	Native Pleaders.
1817, VII ...	Maintenance of Bridges, &c.; Escheats.
„ VIII (s. 9 only).	Sale for arrears of revenue of estate belonging to Native Officer or Soldier.
1819, I ...	Land-revenue.
„ II ...	State Prisoners.
1821, IV (s. 4) ...	Petty Thefts.
1822, IV ...	Explanation of Madras Regulation XXV. 1802.
„ VII (cl. 1 of s. 3 only).	Native Officers in Revenue and other Public Departments.
„ IX ... } 1823, III ... }	Embezzlement by public servants and malversation in revenue matters.
1828, VII ...	Powers of Subordinate and Assistant Collectors.

SECOND SCHEDULE—*continued.*

MADRAS REGULATIONS.

YEAR AND NO.	SUBJECT.
1829, V ...	Hindú Wills and Estates.
1830, I ...	Prohibition of Widow-burning.
1831, III ...	Unlawful assemblies; threatening Officers; ryots refusing to attend at annual settlement.
„ V (s. 7, cl. 2 only).	Liability of Ministerial Officers for reception of improperly stamped document.
„ VI ...	Hereditary Village Offices.
„ X ...	Prohibition of Sale of Estates of Minors for Arrears of Revenue.
1832, III ...	Limitation for Suits against orders of Revenue Authorities under Madras Regulation VII of 1828.
„ VII ...	Cantonments.
„ XI ...	Hidden Treasure.
„ XIV ..	Purchase of clothes from Soldiers.

(*b*).—ACTS OF THE SUPREME COUNCIL RELATING TO THE MADRAS PRESIDENCY.

YEAR AND NO.	SUBJECT.
1837, XXXVI ...	Criminal Jurisdiction of Collectors.
1838, XII ...	Hidden Treasure.
1839, VII ...	Tahsildárs.
1840, VIII ...	Awards of Panchâyats.
„ XVII ...	Penalties for breach of Salt Laws.
1844, VI ...	Duties.
1846, I ...	Pleaders.
„ IX ...	Harbours.
1849, X ...	Commissioners of Revenue.
1852, VII ...	Penalties for breach of Salt Laws.
1853, XX ...	Pleaders.
1855, X ...	Section 10—Recusant witnesses.
„ XIV ...	Military Bázárs.
„ XXI ...	Minors.
1856, VIII ...	Control of Gaols.
1857, VII ...	Uncovenanted Agency.
1858, I ...	Compulsory Labour.
„ XIV ...	Minors.
1859, XXIV ...	Police.
1860, XXVIII ...	Boundary Marks.
1869, XI ...	Land Customs.
„ XXIV ...	Salt.

THIRD SCHEDULE.

(*See section* 5).

(*a*).—BOMBAY REGULATIONS.

YEAR AND NO.	SUBJECT.
1827, II ...	Section 21 (caste questions), ss. 47 to 54 (inclusive) and s. 56 (pleaders).
„ IV ...	Section 26 (law applicable to suits): sec. 69, clauses 2 and 3 (attachment and distraint of crops).
„ V ...	Preamble: sec. 9 (acknowledgments of debt): sec. 14 (interest): sec. 15 (mortgages and pledges).
„ VIII ...	Administration of Estates.
„ XII ...	Preamble: sec. 19 (Magistrate's power to make rules): sec. 20 (standards of weights and measures): sec. 27, clause 2 (supervision of suspected persons): sec. 37, clauses *first* and *second* (responsibility of villages for robberies).
„ XIII ...	Section 34, clause *Third*, (letter substituted for summons).
„ XVI ...	Revenue Administration.
XXI ...	Secs. 1 to 16, inclusive (Duty on opium): secs. 46, 54 to 66, inclusive (spirits): secs. 67 to 73, inclusive (penalties).
„ XXII ...	Sec. 18 (Furnishing false certificates to soldiers): sec. 19 (buying uniform, arms, &c.): sec. 20 (recovery of value of embezzled stores): secs. 40, 41, 42, 43 (passage of troops): secs. 45, 46, 47 (requisitions for military aid).
„ XXV ...	State Prisoners.
1830, V ...	Sec. 1 (Revenue Commissioners): sec. 2, clauses 1, 2, 3 (Collectors and Sub-Collectors).
„ XIII ...	Civil jurisdiction of Jágírdárs.
1831, XV ...	Village Patels.
1832, II ...	Realization of Revenue.
1833, V ...	Hereditary Officers.

(*b*).—ACTS OF THE SUPREME COUNCIL RELATING TO THE BOMBAY PRESIDENCY.

YEAR AND NO.	SUBJECT.
1838, XVI ...	Judiciary.
„ XVIII	Sureties.
„ XIX ...	Coasting Vessels.
1839, XX ...	Revenue.
1840, XV ...	Agents of foreign sovereigns.
1842, XIII ...	Revenue.
„ XVII ...	Revenue Commissioners.
1843, XI ...	Hereditary Officers.
1844, XIX ...	Abolition of Town Duties.
1846, I ...	Pleaders.

THIRD SCHEDULE—*concluded.*

(*b*).—ACTS OF THE SUPREME COUNCIL RELATING TO THE BOMBAY PRESIDENCY.

YEAR AND NO.	SUBJECT.
1846, III ...	Sections 1, 5 and 6—Boundary Marks.
1852, III ...	Spirituous Liquors.
„ XXI ...	Deputy Collectors.
1853, XX ...	Pleaders.
1855, X ...	Section 10—Recusant Witnesses.
1856, VIII ...	Control of Gaols.
1864, XX ...	Minors.

FOURTH SCHEDULE.

(*See section* 6).

BENGAL REGULATIONS (LOWER PROVINCES).

YEAR AND NO.	SUBJECT.
1793, I ...	Perpetual Settlement.
„ II ...	Collection of Land Revenue.
„ VIII ...	Rules for Decennial Settlement.
„ XI ...	Native laws of inheritance to Revenue-paying land.
„ XIX ...	Title to lands exempt from Revenue.
„ XXXVII ...	Title to lands exempt from Revenue under bádsháhí grants.
„ XXXVIII ...	Section 1—preamble: Section 2—Prohibition of loans by Covenanted Servants.
„ XLVIII ...	Quinquennial Register of Revenue-paying lands.
1794, III ...	Sections 12, 13, 16, 17, 18, 19 and 20—Arrears of Revenue.
1795, LVIII ...	Sections 3 and 4—Decrees relating to land exempt from Revenue.
1797, XV ...	Fees for keeping Revenue Records.
1798, I ...	Conditional Sales of Land.
1799, V ...	Wills and Intestacies of Natives.
1800, VIII ...	Pargana Register of Lands.
1801, I ...	Arrears of Revenue: Division of Joint Estates.
1804, X ...	Punishment by Courts Martial of certain State offences.
1806, XI ...	Passage of Troops.
„ XVII ...	Sections 7 and 8—Mortgages and conditional sales.
1810, XIX ...	Maintenance of Bridges, &c.; Escheats.
„ XX ...	Camp-followers, Bázárs, Cantonments.
1811, XI ...	Revision of jama on lands ordered to be divided.
1812, V ...	Collection of Land-revenue.
„ XI ...	Removal of Foreign Emigrants.

FOURTH SCHEDULE—*continued.*

BENGAL REGULATIONS (LOWER PROVINCES).

YEAR AND NO.	SUBJECT.
1814, XIX ...	Partition of Revenue-paying Estates.
1817, V ...	Hidden Treasure.
„ XX ...	Section 28, Abkárí: Section 29, Criminal process in Salt and Opium Departments: Section 30, clauses 1, 2 and 5, Building forts; Collecting sepoys and stores; Encroaching on roads; Section 32, Despatches of treasure.
1818, III ...	State Prisoners.
1819, II ...	Resumption of Revenue-free lands.
„ VI ...	Ferries.
1821, IV ...	Powers of Collectors and Magistrates.
1822, III ...	Boards of Land-revenue.
„ XI ...	Section 36 Khás management of purchases by Government: sec. 38, non-liability of Government for errors of Courts.
1823, VI ...	Indigo Contracts.
„ VII ...	Prohibition of loans to Covenanted Civil Servants.
1825, VI ...	Passage of Troops.
„ IX ...	Defaulting Málguzárs.
„ XI ...	Alluvion and Diluvion.
„ XIII ...	Settlement of resumed Lákhiráj land.
„ XIV ...	Authority to confirm Lákhiráj tenures—Native grants.
„ XX ...	Courts Martial and Military Courts of Requests.
1827, III ...	Section 5, Evidence.
„ V ...	Management of Estates under attachment.
1828, III ...	Appeals from decisions of Revenue Authorities.
„ IV ...	Section 1 and section 2, clause 4—Time during which Collectors are to be considered engaged in making settlements.
1829, I ...	Commissioners of Revenue and Board of Revenue.
„ IV ...	Appeals to Special Commissioners under Regulation III of 1828.
„ XVII ...	Widow-burning.
1830, V ...	Sections 1 and 5—Indigo Contracts.

(*b*).—ACTS OF THE SUPREME COUNCIL RELATING TO THE LOWER PROVINCES.

YEAR AND NO.	SUBJECT.
1836, X ...	Indigo Contracts.
„ XX ...	Batwárás.
„ XXI ...	Creating Zilas.

FOURTH SCHEDULE—*concluded.*

(*b*).—ACTS OF THE SUPREME COUNCIL RELATING TO THE LOWER PROVINCES.

YEAR AND NO.	SUBJECT.
1838, XI ...	Remuneration of Amíns effecting Partitions.
1841, XII ...	Section 2—No Interest on Arrears of Land-revenue.
1847, IX ...	Assessment of new lands.
1848, XX ...	Land-revenue.
1850, XLIV ...	Board of Revenue.
1853, XIX ...	Section 26—Recusant Witnesses.
1855, XXXII ...	Embankments.
1856, XII ...	Civil Court Amíns.
„ XX ...	Chaukídárs.
„ XXI ...	Abkárí.
1857, XIII ...	Opium.
1858, XXXI ...	Settlement of Alluvion.
„ XL ...	Minors.
1859, XI ...	Sales for Arrears of Revenue.
1860, XXIII ...	Abkárí.

FIFTH SCHEDULE.

(*See section 7*).

(*a*).—BENGAL REGULATIONS (NORTH-WESTERN PROVINCES).

YEAR AND NO.	SUBJECT.
1793, XXXVIII...	Section 1, preamble; Section 2, prohibition of loans by covenanted servants.
1798, I ...	Conditional sales of land.
1799, V ...	Wills and Administration to Natives.
1804, X ...	Punishment by Courts Martial of certain State Offences.
1806, XI ...	Passage of Troops.
„ XVII ...	Sections 7 and 8—Mortgages and conditional sales.
1810, XIX ...	Maintenance and Repair of Bridges, &c.; Escheats.
„ XX ...	Camp-followers, Bázárs, Cantonments.
1812, XI ...	Removal of Foreign Emigrants.
1817, V ...	Hidden Treasure.
1818, III ...	State Prisoners.
1819, VI ...	Ferries.
1822, XI ...	Section 38—Non-liability of Government for errors of Courts.
1823, VI ...	Indigo Contracts.
„ VII ...	Prohibition of loans to Covenanted Civil Servants.
1825, VI ...	Passage of Troops.

FIFTH SCHEDULE—*concluded.*

(a).—BENGAL REGULATIONS (NORTH-WESTERN PROVINCES.)

YEAR AND No.	SUBJECT.
1825, XI ...	Alluvion and Dereliction.
„ XX ...	Courts Martial and Courts of Requests.
1827, III ...	Section 5—Evidence.
„ V ...	Management of Estates under Attachment.
1829, XVII ...	Widow-burning.
1830, V ...	Sections 1 and 5—Indigo Contracts.
1831, VI ...	Section 6—Sadr Adálat.
„ XI ...	Sections 1, 2, 4, 5, 6, 8—Police-powers of Tahsíldárs.
1833, I ...	Sadr Board of Revenue.
„ IX ...	Deputy Collectors.

(b).—ACTS OF THE SUPREME COUNCIL RELATING TO THE N. W. PROVINCES.

YEAR AND No.	SUBJECT.
1836, X ...	Indigo Contracts.
„ XXI ...	Creating Zilas.
1853, XIX ...	Section 26—Recusant Witnesses.
1854, XVI ...	Police.
1856, XII ...	Civil Court Amíns.
„ XX ...	Chaukídárs.
1857, XIII ...	Opium.
1858, XL ...	Minors.

SIXTH SCHEDULE.

(*See sections* 2, 3, 4, 5, 6 *and* 7).

PART I.

SCHEDULED DISTRICTS, MADRAS.

I.—In Ganjam.

(1.) The Gumsur Maliahs including Chokapad.
(2.) The Surada Maliahs.
(3.) The Chinna Kimedi Maliahs.
(4.) The Pedda Kimedi Maliahs.
(5.) The Bodaguda Maliahs.
(6.) The Surangi Maliahs.
(7.) The Parla Kimedi Maliahs.
(8.) The Muttás of Koradá and Ronaba (otherwise called Srikarma).
(9.) The Chighatti Maliah.
(10.) The Juradá Maliah.
(11.) The Jalantra Maliah.
(12.) The Mandasa Maliah.
(13.) The Budarasinghi Maliah.
(14.) The Kuttingia Maliah.

II.—In Vizagapatam.

(1.) The Jeypur Zamíndárí.
(2.) Golconda Hills, west of the River Bodera.
(3.) The Madugol Maliahs.
(4.) The Kasipur Zamíndárí.
(5.) The Panchipenta Maliahs.
(6.) Mondemkolla, in the Merangi Zamíndárí.
(7.) The Konda Muttá of Belgám.
(8.) The Gumma and Konda Muttás of Kurpam.
(9.) The Kottam, Rám and Konda Muttás of Pálkonda.

SIXTH SCHEDULE—*continued.*

III.—In the Godávari District.

(1.) The Bhadráchalam Táluq.
(2.) The Rákapilli Táluq.
(3.) The Rampá country.

IV.—In the Indian Ocean.

The Laccadive Islands, including Minicoy.

PART II.

SCHEDULED DISTRICTS, BOMBAY.

I.—The Province of Sindh.
II.—The Panch Maháls.
III.—Aden.
IV.—The villages belonging to the following Mehwassi Chiefs:—
(1.) The Párví of Káthí.
(2.) The Párví of Nál.
(3.) The Párví of Singpúr
(4.) Walwi of Gaohálli.
(5.) The Wassáwa of Chikhli.
(6.) The Párví of Nawalpúr.

PART III.

SCHEDULED DISTRICTS, BENGAL.

I.—The Jalpáigori and Darjeeling Divisions.
II.—The Hill tracts of Chittagong.
III.—The Santhál Parganas.
IV.—The Chutiá Nágpur Division.
V.—The Maháls of Angúi and Banki.

PART IV.

SCHEDULED DISTRICTS, NORTH-WESTERN PROVINCES.

I.—The Jhánsí Division comprising the Districts of Jhánsí, Jalaun and Lalatpur.

II.—The Province of Kumáon and Garhwál.

III.—The Terai Parganas, comprising—Bázpúr, Káshípúr, Jaspúr, Rudarpúr, Gadarpúr, Kilpúrí, Nának-Matthá and Bilherí.

IV.—In the Mirzapur District:—
(1.) The tappás of Agori Khás and South Kon in the Pargana of Agori.
(2.) The tappá of British Singrauli in the Pargana of Singrauli.
(3.) The tappás of Phulwá, Dudhi and Barhá in the Pargana of Bichipár.
(4.) The portion lying to the South of the Kaimor Range.

V. The Family Domains of the Mahárájá of Benares comprising the following parganas:—
Bhadohi and Kheyra Mángror in the Mirzápur District,
Kaswá Rájá in the Benares District.

VI. The tract of country known as Jaunsar Báwar in the Debra Dún District.

PART V.

SCHEDULED DISTRICTS, PANJÁB.

The Districts of Hazára, Peshawar, Kohát, Bannu, Dera Ismail Khán, Dera Ghází Khán, Lahaul and Spiti.

PART VI.

SCHEDULED DISTRICTS, CENTRAL PROVINCES.

Chhattisgarh Zamínddrís.

1. Khariár.
2. Bindrá Nowágarh.
3. Saherpúr.
4. Gándai.
5. Silhetí.
6. Barbaspúr.
7. Thákurtolá.
8. Lohárá
9. Gondardehí.
10. Fingeswar.
11. Pándariá.
12. Pendrá.
13. Mátín.
14. Uprorá.
15. Kendá.
16. Láphá.
17. Chhúrí.
18. Korbá
19. Chapá.
20. Borá Sámbhar.
21. Phúlphar.
22. Kolábirá.
23. Rámpúr.

SIXTH SCHEDULE—*concluded.*

Chándá Zamindáris.

1. Ahírí.
2. Ambágarh Chaukí.
3. Aundhí.
4. Dhanorá.
5. Dúdhmálá.
6. Gewardá.
7. Jhárápáprá.
8. Khutgáon.
9. Koráchá.
10. Kotgal.
11. Murampáon.
12. P'ánábáras.
13. Palasgarh.
14. Rángí.
15. Sirsundí.
16. Sonsarí.
17. Chándálá.
18. Gilgáon.
19. Páwí Mutándá.
20. Pategáon.

Chhindwárá Jágírdáris.

1. Haraí.
2. Chháter.
3. Gorakhghát.
4. Gorpání.
5. Baktágarh.
6. Bárdágarh.
7. Pachmarhí.
8. Pártábgarh.
9. Almod.
10. Sonpúr.
11. Bariám Pagárá.

PART VII.

The Chief Commissionership of Coorg.

PART VIII.

The Chief Commissionership of the Andaman and Nicobar Islands.

PART IX.

The Chief Commissionership of Ajmer and Mairwára.

PART X.

The Chief Commissionership of Assam.

PART XI.

The Hill Tracts of Arakan.

PART XII.

The pargana of Mánpur.

PART XIII.

The Cantonment of Morar.

SEVENTH SCHEDULE.

ENACTMENTS REPEALED.

(See section 9).

Part I.—Acts.

Number and year.	SUBJECT OR TITLE.	Extent of repeal.
X of 1838	Kumaon	The whole.
VIII of 1839	Jágír of Chinchni ...	The whole.
VI of 1842	An Act for annexing to the British Territory certain villages belonging to the late Nepanee Jagheer, and acquisitions by exchange from the Sattara State, and for bringing under the Regulations an Inam village of Pergunnah Yelloor	The whole.
X of 1848	An Act for annexing the lapsed State of Mandvee to the Presidency of Bombay.	The whole Act except the title and the following words (namely) "suits on the following subjects shall not be cognizable by the Civil Courts within the said lapsed State of Mandvee," and clause fourth and the first eleven words of clause fifth of section two.

SEVENTH SCHEDULE—*continued.*

Number and year.	SUBJECT OR TITLE.	Extent of repeal.
VIII of 1853	An Act for bringing the lapsed State of Colaba under the laws of the Presidency of Bombay.	The whole Act except the title, and the following words (namely) "suits on the following subjects shall not be cognizable by the Civil Courts within the said lapsed State of Colaba," and clause fourth and the first eleven words of clause fifth of section two.
XIII of 1853	An Act for bringing under the operation of the Regulations and Acts in force in the Presidency of Bombay certain territories subordinate to that Presidency.	The whole.
XVII of 1853	An Act to repeal Regulation VII of 1816, and to declare the law which is to be in force in the tract of land granted to Maharajah Imrit Rao.	So much as has not been repealed.
XXIII of 1858.	An Act for bringing the District of Kurnool under the Laws of the Presidency of Fort St. George.	The whole.
XXXII of 1858.	An Act for bringing the Fort of Tanjore and the adjacent territory under the Laws of the Presidency of Fort St. George.	So much as has not been repealed.
XII of 1863	An Act to bring the Pergunnahs of Mahoba and Jeitpore, in the District of Humeerpore, under the operation of the General Regulations.	So much as has not been repealed.
I of 1864	An Act to bring the Jagheers of Poorwah and Khuddee, in the District of Banda, under the operation of the General Regulations.	The whole.
XXIV of 1864.	An Act relating to the administration of certain districts under the Government of the Lieutenant Governor of the North-Western Provinces.	So much as has not been repealed.
I of 1865	An Act to authorize the extension of certain Acts and Regulations to Territories not subject to the general Regulations.	The whole.
XXII of 1868	An Act to bring Mauza Kheria in the District of Agra, under the operation of the general Regulations.	The whole.

SEVENTH SCHEDULE—*continued.*

(a).—BOMBAY ACTS.

Number and year.	TITLE OR ABBREVIATED TITLE.	Extent of repeal.
III of 1863.	An Act for bringing under the Regulations and Acts of the Presidency of Bombay the territories of Sattara, &c.	Sections five, six and seven, and Schedule C.
IX of 1866	An Act to authorize the extension of certain Regulations and Acts to Territories in the Bombay Presidency not subject to the General Regulations.	The whole.
X of 1866	An Act to shorten the language used in Acts of the Governor of Bombay in Council and to make certain provisions regarding thereto.	Section five.

Part II.—Regulations.

(a.)—BENGAL CODE.

Number and year.	TITLE OR ABBREVIATED TITLE.	Extent of repeal.
XLVIII of 1795.	A Regulation for prohibiting Covenanted Civil Servants of the Company employed in the administration of justice, or the collection of the public revenue, in the Province of Benares, from lending money to talookdars, &c.	So much as has not been repealed.
XIX of 1803	A Regulation for prohibiting Covenanted Civil Servants of the Company employed in the administration of justice, or the collection of the public revenue in the provinces ceded by the Nawab Vizier to the Hon'ble the English East India Company, from lending money to zemindars, &c.	The whole.
XXXIV of 1803	A Regulation for determining the Rate of Interest on Money in the Provinces ceded by the Nawaub Vizier to the Hon'ble the English East India Company.	So much as has not been repealed.
XII of 1806	A Regulation for annexing the Pergunnahs of Sonk, Sonsa and Sahar, situated on the right bank of the River Jumna, to the jurisdiction of the Zillah of Agra, &c.	The whole.
XIV of 1806	A Regulation for abolishing the Court of Dewanny Adawlut of the Zillah of the Northern Division of Saharunpore, &c.	The whole.
XVIII of 1816.	A Regulation for annexing to the Zillah of Allahabad the Pergunnah of Hendya, &c.	So much as has not been repealed.
II of 1818	A Regulation for annexing to the Zillah of Bundlecund the Elakeh of Khundeh, &c.	So much as has not been repealed.

SEVENTH SCHEDULE—*concluded.*

BENGAL CODE.

Number and year.	TITLE OR ABBREVIATED TITLE.	Extent of repeal.
IV of 1818	A Regulation for re-establishing the Dewanny Adawlut of the Northern Division of Saharunpore.	The whole.
V of 1824	A Regulation for extending the operation of Regulation VI, 1823, to the Provinces of Orissa, Behar and Benares, and to the Ceded and Conquered Provinces.	The whole.
XXI of 1825	A Regulation for annexing to the Jurisdiction of the Commissioner of Kumaoon the Tract of Country called the Deyra Doon, &c.	The whole.
V of 1826	A Regulation for annexing to the Zillah of Agra the Pergunnah of Goberdhun.	So much as has not been repealed.
VI of 1826	A Regulation for constituting the Jurisdiction of the Joint Magistrate, stationed at Futtehpore, a distinct Zillah.	The whole.
V of 1829	A Regulation for rescinding part of Regulation X. 1817, and parts of Regulation XXI. 1825.	The whole.
VIII of 1832	A Regulation for rescinding Regulation XIV. 1814.	So much as has not been repealed.
V of 1833	A Regulation for forming the Jurisdiction of the City of Dacca and the Zillah of Dacca Jelalpore into one District.	So much as has not been repealed.

(b).—BOMBAY CODE.

Number and year.	TITLE.	Extent of repeal.
X of 1830	A Regulation for bringing under the Operation of the Regulations certain villages in the Collectorship of Kandesh.	The whole.
XIV of 1830	A Regulation for bringing under the Operation of the Regulations such Portion of the Bombay Territory on the Mahabuleshwur Hills as has been ceded to the Hon'ble Company by His Highness the Rajah of Sattara.	The whole.
II of 1834	A Regulation for bringing under the Operation of the Regulations certain Villages which have been ceded to the Hon'ble Company by Angr a Sirkeil in exchange for other Villages.	The whole.

WHITLEY STOKES,

Secy. to the Govt. of India.

The Calcutta Gazette.

WEDNESDAY, DECEMBER 16, 1874.

PART VI.

Bill of the Legislative Council of India.

GOVERNMENT OF INDIA.

LEGISLATIVE DEPARTMENT.

[First Publication.]

The following Bill was introduced into the Council of the Governor General of India for the purpose of making Laws and Regulations on the 8th December 1874, and was referred to a Select Committee with instructions to make their report thereon in two months:—

No. 16 OF 1874.

A Bill to amend the law relating to Probates and Letters of Administration.

Preamble.

WHEREAS, under the Indian Succession Act, 1865, the effect of an unlimited grant of probate or letters of administration made by any Court in British India is confined to the Province in which such grant is made: And whereas it is expedient to extend over British India the effect of such grants when made by a High Court; It is hereby enacted as follows:—

Unlimited grants of probate or letters of administration made by a High Court to take effect throughout British India.

1. All probates and letters of administration granted by a High Court after the passing of this Act shall, unless otherwise directed by the grant, have effect over all the moveable and immoveable property of the deceased throughout the whole of British India, and shall be conclusive as to the representative title against all debtors of the deceased and all persons holding property which belonged to him; and shall afford full indemnity to all debtors paying their debts and to all persons delivering up such property to the executor or the administrator as the case may be.

Inventory may include property in any part of British India.

2. Except in cases where it is sought to obtain a grant of probate or letters of administration limited to the Province in which the High Court making the grant is situate, the executor or the person applying for administration to the effects of any person hereafter dying in British India and leaving property in more than one Province shall include in the inventory of the effects of the deceased his moveable or immoveable property situate in each of the said Provinces:

And the value of such property situate in the said Provinces, respectively, shall be separately stated in such inventory, and the probate or letters of administration shall be chargeable with a fee corresponding to the entire amount or value of the property affected thereby wheresoever situate within British India.

Relief where too high a court-fee has been paid.

3. And whereas it is expedient to grant relief where too high a court-fee has been paid on any probate of a will or letters of administration, it is hereby further enacted as follows:—

Where any person on applying for the probate of a will or letters of administration has estimated the property of the deceased to be of greater value than the same has afterwards proved to be, and has consequently paid too high a court-fee thereon, if such person produces the probate or letters to the Chief Controlling Revenue Authority within six months after the true value of the property has been ascertained,

and delivers to such Authority a particular inventory and valuation of the property of the deceased, verified by affidavit or affirmation,

and if such Authority is satisfied that a greater fee was paid on the probate or letters than the law required,

the said Authority may—

(*a*) cancel the stamp on the probate or letters;

(*b*) substitute another stamp for denoting the duty which should have been paid thereon; and

(*c*) make an allowance for the difference between them as in the case of spoiled stamps, or, if the difference be considerable, repay the same in money, at his discretion.

4. And whereas it is also expedient to grant relief where a grant of probate or letters of administration has been made more than once in respect of the whole or any part of the same estate, it is hereby further enacted as follows:—

Relief in case of several grants.

(a) Whenever a grant of probate or letters of administration has been or is made in respect of the whole of the property belonging to an estate, no fees shall be chargeable under the Court Fees Act, 1870, when a like grant is made in respect of the whole or any part of the same property belonging to the same estate;

(b) whenever a grant of probate or letters of administration has been or is made in respect of any property forming part of an estate, the amount of fees then actually paid under the same Act shall be deducted when a like grant is made in respect of property belonging to the same estate, identical with or including the property to which the former grant relates.

STATEMENT OF OBJECTS AND REASONS.

1. A grant of probate or letters of administration under the Indian Succession Act, 1865, takes effect only in the Province in which the grant is made, and 'Province' is defined as 'a division of British India having a Court of last resort.' Probate or administration granted (say) in Lower Bengal is therefore inoperative in Madras, Bombay and elsewhere in India; and the executor of a shareholder in the Bank of Bengal who dies in Calcutta (where his will is proved), would be liable to the extra expense of appointing three attorneys, and obtaining administration in Madras, Bombay and the North-Western Provinces, if (as might well happen) the deceased was interested in the Banks of Madras and Bombay, and held shares in a tea-plantation in Kumáon.

2. A system involving expensive and tedious formalities may be expected to produce hardship, and cases which have recently come before the Government of India prove that such is actually the case.

3. The remedy is to provide that the person who is duly constituted executor or administrator by a competent Court shall be the owner of his testator's or intestate's property as completely throughout British India as he now is throughout the Province in which probate is granted. And there is no reason why in a country under one Supreme Legislature and one financial system, a representative of a deceased person once duly constituted anywhere, should not be recognized everywhere.

4. It is thought that, in the first instance at all events, the 'competent' Court should be a High Court as defined by Act I of 1868.

5. The opportunity has been taken to insert a provision (resembling that made by 55 Geo. III, c. 184, s. 40) for granting relief when too high a court-fee has been paid on any probate or letters of administration. The matter has been provided for executively (by Financial Notification No. 2025, dated 15th August 1872), but it is more satisfactory to the public that such a provision should be made by the Legislature.

6. The Bill also proposes to give relief from double payment of court-fees where a grant of probate or letters of administration is made more than once in respect of the whole or any part of the same estate. This matter, also, has been provided for by the Executive; but the provision should now be placed on the Indian Statute-book.

A. HOBHOUSE.

Simla, October 16th, 1874.

WHITLEY STOKES,
Secy. to the Govt. of India

[REGISTERED No. 29.]

No. 51 of 1874.

The Calcutta Gazette.

WEDNESDAY, DECEMBER 23, 1874.

CONTENTS.

	Page.
PART I.—Orders and Notifications by the Lt.-Governor of Bengal, the High Court, Government Treasury, &c.	1807—1842
PART II.—Advertisements	2561—2618
PART III.—Acts of the Bengal Council	Nil.
PART IV.—Bills of the Bengal Council	Nil.
PART V.—Acts of the Legislative Council of India:—	
The Scheduled Districts Act, 1874	115
The Laws Local Extent Act, 1874	118
The Repealing Act, 1874	120
PART VI.—Bills of the Legislative Council of India:—	
Probates and Letters of Administration ...	173
Report of Select Committee and Amended Indian Ports Bill	174
The Inland Customs Bill	194
SUPPLEMENT No. 51	3587—3622

PART I.

Orders and Notifications by the Lieut.-Governor of Bengal, the High Court, Government Treasury, &c.

NOTICE.

GENTLEMEN wishing to see the Lieutenant-Governor on business are requested to write to the Private Secretary at Belvedere, stating the object for which an interview is desired.

BELVEDERE,
The 7th December 1874.

C. E. BUCKLAND,
Private Secretary.

ORDERS BY THE LIEUTENANT-GOVERNOR OF BENGAL.

REVENUE AND GENERAL DEPARTMENTS.

No. 3611C.S.

GENERAL.—*The 11th December* 1874.—Mr. Charles Frederick Magrath, B.A., Acting Magistrate and Collector, Bogra, is allowed leave for one month, under Section 21, Chapter VI of the Civil Leave Code, with effect from the 10th January 1875.

Mr. Edward Vesey Westmacott, B.A., is appointed to act as Magistrate and Collector of Bogra, during the absence, on leave, of Mr. Magrath, or until further orders.

The 18th December 1874.—Baboo Hurinath Chatterjea, Deputy Magistrate and Deputy Collector, Rajshahye, is vested with the powers of a Collector under Act X of 1870 for the purpose of acquiring lands for relief roads.

The 19th December 1874.—Mr. W H. Dobbie, of the Account Department, on special duty with famine accounts, is transferred from Chumparun to Purneah.

Mr. Ellis, of the Telegraph Account Department, on special duty with famine accounts, is transferred from Durbhanga to Mozufferpore.

The 21st December 1874.—Baboo Protap Chunder Chatterjee, Deputy Magistrate and Deputy Collector, Shahabad, having resumed charge of his duties on the afternoon of the 21st November 1874, the unexpired portion of the leave granted to him under orders of the 15th August last, is cancelled.

Mr. William Vansittart Graham Tayler, Magistrate and Collector of Pubna, is allowed seven days' leave, under Section 21, Chapter VI of the Civil Leave Code, in extension of the leave granted to him under orders dated the 26th November 1874.

Mr. R. Pereira, Deputy Magistrate and Deputy Collector, Dacca, is allowed leave for two months, under Section 21, Chapter VI of the Civil Leave Code.

Baboo Poorna Chunder Roy, Acting Deputy Magistrate and Deputy Collector, Nuddea, is allowed leave for one month, under Section 21, Chapter VI of the Civil Leave Code.

Mr. Edwyn Samuel Moseley, Joint-Magistrate and Deputy Collector, Nuddea, is allowed leave for one month, under Section 21, Chapter VI of the Civil Leave Code, with effect from the 2nd January 1875.

Baboo Indro Behary Singh is appointed to be a Sub-Deputy Collector of the First Grade in Shahabad, *vice* Baboo Rajendro Nath Roy, appointed to be a Deputy Magistrate and Deputy Collector.

Baboo Shama Churn Das to be a Sub-Deputy Collector of the Second Grade. Baboo Shama Churn Das is posted to Tirhoot.

Baboo Ramokhoy Chatterjee, Deputy Magistrate and Deputy Collector, on leave, is appointed to have charge of the Tumlook Division of the Midnapore District.

Mr. Thomas Bruce Lane is appointed to be Secretary to the Board of Revenue in the Department of Land Revenue, but to continue to act as Collector of Customs, Calcutta.

Mr. Herbert John Reynolds, B.A., is appointed to be Secretary to the Board of Revenue in the Department of Opium, Custom, and Excise, but to continue to act as a Secretary to the Government of Bengal.

The 22nd December 1874.—Mr. James Fortescue Harrison, Deputy Magistrate and Deputy Collector, is allowed subsidiary leave for a period not exceeding thirty days, from the 23rd November last, to enable him to join his appointment on his return from leave on medical certificate.

Mr. William Cornell, M.A., District and Sessions Judge, Bankoora, is appointed to act, until further orders, as Second Additional Judge and Additional Sessions Judge of the 24-Pergunnahs and Hooghly.

Mr. John Tweedie is appointed to act as District and Sessions Judge of Bankoora, and also as Additional Judge and Additional Sessions Judge of Burdwan, during the absence, on duty, of Mr. Cornell, or until further orders.

Mr. Edward Maxwell Reily, Deputy Magistrate and Deputy Collector, in charge of the Atia Division of the Mymensingh District, transferred to Tipperah, is allowed leave for three months, under Section 3, Supplement F of the Civil Leave Code.

Mr. Anundoram Barooah, Assistant Magistrate and Collector, Mymensingh, is appointed to have temporary charge of the Atia Division of that District.

Baboo Harihar Churn Lal, Extra Assistant Commissioner, Chuttra, Hazareebagh, is allowed leave for one month, under Section 3, Supplement F of the Civil Leave Code, in extension of the leave granted to him under orders of the 14th September 1874.

Baboo Hem Chunder Ker, Deputy Magistrate and Deputy Collector, 24-Pergunnahs, having resumed charge of his duties on the forenoon of the 1st instant, the unexpired portion of the leave granted to him under orders of the 10th August last, is cancelled.

The services of the following officers are placed at the disposal of the Government of India in the Home Department, viz:—

Mr. Harold Francis Matthews, Assistant Magistrate and Collector, Beerbhoom.
" George Godfrey, Assistant Magistrate and Collector, Mymensingh.

POLICE.—*The 21st December* 1874.—Mr. Thomas Gwyther Charles, Assistant Superintendent of Police, is posted to the District of Moorshedabad.

Baboo Brojo Soonder Moitra, Court Inspector, held charge of the office of District Superintendent of Police, Maldah, from the 12th September to the 16th October 1874.

The 22nd December 1874.—The following Officers are appointed to act in the First Grade of Assistant Superintendents of Police from the dates on which they ceased to act as District Superintendents of Police, viz.—

Mr. Francis Graves. | Mr. John Briscoe Birch.

REGISTRATION.—*The 22nd December* 1874.—Baboo Bhoirub Chunder Chatterjee, Special Sub-Registrar of Commillah in Tipperah, is allowed leave of absence for six months, under Section 3, Supplement F of the Civil Leave Code, in extension of the leave allowed to him in orders of the 14th October, notified in the *Calcutta Gazette* of the 21st idem.

MEDICAL.—*The 16th December* 1874.—Surgeon Edward Lawrie, Acting Resident Surgeon of the Medical College Hospital, is confirmed in that appointment.

The 18th December 1874.—Dr. William Cowan, Civil Medical Officer of Tipperah, is allowed leave for three months, under Section 21, Chapter VI of the Civil Leave Code, with effect from the 1st January 1875.

Surgeon Bunko Behary Gupta, M.B., Inspecting Medical Officer, Munglecote Circle, Burdwan, is allowed leave for two months, under Section 21, Chapter VI of the Civil Leave Code, from the date on which he may be relieved.

Assistant-Surgeon Nobin Chunder Ghose, attached to the Jamalpore Endemic Dispensary, is appointed to act as Inspecting Medical Officer of the Munglecote Circle, during the absence, on leave, of Surgeon B. B. Gupta, or until further orders.

The 19th December 1874.—The following gentlemen are appointed to be additional members of the Committee for the management of the Chittagong Charitable Dispensary, viz.—

Mr. J. C. Veasey, Acting Joint-Magistrate and Deputy Collector.
Baboo Benonath Sen, Executive Engineer.
" Gopee Mohun Ghose, Zemindar.
" Nobo Chunder Roy, Sub-Registrar.
" Doorga Das Das, Pleader.
" Komola Kanth Sen, Pleader.

The 21st December 1874.—Assistant Surgeon Mohendro Lall Bose, attached to the Charitable Dispensary at Motiharee, is allowed leave for 17 days, under Section 21, Chapter VI of the Civil Leave Code, from the date on which he availed himself of it in anticipation of sanction.

The 22nd December 1874.—The services of Surgeon Cornelius John McKenna are replaced at the disposal of the Government of India in the Military Department.

The services of Surgeon G. Griffith, Acting Medical Officer at Goalundo and Kooshtea, are replaced at the disposal of the Government of India in the Military Department, with effect from the date on which he made over charge of his office to Dr. V. Richards.

MARINE.—*The 22nd December* 1874.—Captain F. Warden, Acting First Assistant Master Attendant, is allowed leave for three months, under Section 21, Chapter VI of the Civil Leave Code, with effect from the 4th January 1875.

SANITATION.—*The 19th December* 1874.—The following gentlemen are appointed to be members of the Poorce Lodging House Committee for the ensuing calendar year, viz.—

Baboo Nund Kissore Dass, Deputy Magistrate and Deputy Collector.
" Kedarnath Dutt, ditto.
" Shib Prosad Sing, Moonsif.
Mohunt Narayan Dass.
" Mohun Dass.
Baboo Ram Chand Addy.

FORESTS.—*The 22nd December* 1874.—In supersession of the orders of the 15th September 1874, Mr. H. H. Davis, Assistant Conservator of Forests, Chittagong, is allowed leave from the 10th October to the forenoon of the 17th November 1874, under Section 22, Chapter VI of the Civil Leave Code.

MUNICIPAL.—*The 16th December* 1874.—Mr. P. Crighton, Manager of the Rishra Jute Mill, is appointed to be a Municipal Commissioner for the town of Serampore, *vice* Dr. George Smith, retired.

The 21st December 1874.—Mr. Thomas Edward Coxhead is appointed to be Vice-Chairman of the Municipal Commissioners for the towns of Serampore and Ootterpara, and Registrar of Hackney Carriages under Act V (B.C.) of 1865 for the Serampore Municipality *vice* Mr J. E. B. Jeffery, on leave.

The 22nd December 1874.—The following gentlemen are appointed to be Municipal Commissioners for the town of Dacca, viz —

Mr. Robert Fulton Rampini, Joint-Magistrate and Deputy Collector.
Dr. D. B. Smith, Civil Surgeon.
Mr. M. David, Merchant.
„ L. Hare, Assistant Magistrate.
„ W. R. Millar, Assistant Magistrate.
„ C. E. Gouldsbury, Assistant Superintendent of Police.
Baboo Chunder Coomar Bose, Pleader.
„ Muddun Mohun Bysack, Merchant.

The following list of the names of the Municipal Commissioners for the town of Dacca, including those now appointed, but excepting the ex-officio members, is published :—

Mr. A. MacBean, Vice-Chairman.
„ A. Thoms.
„ J. G N. Pogose.
„ N. P. Pogose.
„ William Harney.
Khajah Abdul Gunny, C.S.I.
„ Ashanoollah.
„ Mohamed Azgur.
Baboo Koylash Chunder Ghose.
Lalla Mitrajit Sing.
Baboo Obhoy Chunder Dass.
Baboo Radhica Mohun Roy.
„ Roop Lall Das.
„ Opendro Nath Mitra.
Mr. Robert Fulton Rampini.
Dr. D. B. Smith.
Mr. M. David.
„ L. Hare
„ W. R. Millar.
„ C. E. Gouldsbury.
Baboo Muddun Mohun Bysack.
„ Chunder Coomar Bose.

ROAD CESS.—*The 22nd December* 1874.—The Lieutenant-Governor is pleased to appoint under Sections 49 and 51 of Act X (B.C.) of 1871, the following gentlemen to be members of the district Road Cess Committee in the Noakholly district for the purpose of giving effec, to the provisions of the Act :—

The Magistrate and Collector, Chairman ... ... } *Ex-officio*
„ District Superintendent of Police ... ... }
Moulvie Abdool Aziz Khan, Zemindar.
Baboo Bugola Prasanna Mozumdar, Sub-Registrar and Taluqdar.
„ Braja Kisor Sen, Zemindar and Manager.
„ Chandra Nath Choudhuri, Taluqdar and Zemindar.
„ Hridoy Krishna Mitra, Taluqdar.
Hosan Ali Choudhuri, ditto.
Baboo Khetra Nath Das, ditto.
„ Kali Kisor Guha, ditto.
„ Lachman Prasad Tewari, Taluqdar and Mahajun.
„ Manick Chunder Roy, Superintendent of Bhulna Estate.
Mahomed Pana Meah, Taluqdar.
„ Manwar Meah, Taluqdar.
Baboo Nobin Kisor Roy, Taluqdar.
„ Ram Chandra Laha, Mahajun and Taluqdar.
„ Tarak Chandra Choudhuri, Agent of a Zemindar.

Mr. Thomas Edward Coxhead is appointed to be a member of the Hooghly Road Cess Committee, under Section 49 of Act X (B.C.) of 1871.

RIVERS THOMPSON,
Secy. to the Govt. of Bengal.

[Second Publication.]

NOTIFICATION.

The 12th December 1874.—The Lieutenant-Governor is pleased to direct that the subordinates of the Shipping Master of Calcutta, who are now styled the First Deputy Shipping Master and the Second Deputy Shipping Master, should in future be styled Deputy Shipping Master and Assistant Shipping Master.

H. L. DAMPIER,
Secy. to the Govt. of Bengal.

GYMNASTIC TOURNAMENT TO BE HELD AT BELVEDERE ON THE 7TH JANUARY 1875.

No. 3721, dated Calcutta, the 11th December 1874.

From—H. L. DAMPIER, ESQ., Secy. to the Govt. of Bengal,
To—The Director of Public Instruction.

I AM directed to inform you that a gymnastic tournament will be held in the grounds at Belvedere on Thursday, the 7th January 1875, by permission of His Honor the Lieutenant-Governor, who has also offered certain prizes to be competed for on the occasion.

2. The competition will be limited to the students of Government institutions, and not more than four will be allowed to compete from each college or school.

3. The expenses of the students selected from each institution, and their expenses in Calcutta to and fro, as well as those of their gymnastic teacher (who will accompany them), will be paid by Government.

4. No student will be allowed to compete unless he has obtained permission to do so from the Principal of his College or Head Master of his School. Principals and Head Masters are required to be careful not to give permission to any student who is not moderately proficient in gymnastics, and whose performances are not likely to be up to the average of representatives of other schools.

5. The programme which it is proposed to carry out is enclosed for your information, and you are requested to report at once—

(*a*.) The number of boys (not exceeding four) who will compete from each College or School, with their names and ages.

(*b*.) The part or parts of the programme in which each wishes to compete. As it is probable that time will not admit of all the candidates competing for every prize, each student should be called upon to name the prizes for which he wishes to compete, in the order of his preference.

(*c*.) The estimated cost of the journey of the boys and their professor to Calcutta and back, and of their board and lodging while in Calcutta.

6. You will be good enough to arrange that the teachers and pupils shall be on the ground set apart for the occasion at 2 P.M. Correspondence on this subject should be addressed to the Honorary Secretary to the Gymnastic Tournament.

Programme of the Gymnastic Tournament to be held in the Belvedere grounds on Thursday, 7th January 1875.

TO COMMENCE AT 2-30 P.M.

I.—PARALLEL BARS.

(*a*) Different kinds of marches, single and double, forwards and backwards.
(*b*) Different kinds of clearing the bars, single and double swing.
(*c*) Independent practice.

1st Prize (Presented by the Hon'ble H. L. Dampier) ... ... Rs. 25
2nd „ ... ... „ 10

II.—TRAPEZIUM.

(*a*) Rising by single and double ropes.
(*b*) Turning round the bar, forwards and backwards.
(*c*) Independent practice (as forming the straight line, &c.)

1st Prize (Presented by the Hon'ble Rivers Thompson) ... Rs. 25
2nd „ ... ... „ 10

III.—RINGS.

(*a*) Rising with one and with both hands.
(*b*) Standing above and below the rings.
(*c*) Turning, single and continuous.
(*d*) Independent practice (as forming the straight line, backwards and forwards, &c.)

1st Prize (Presented by the Hon'ble C. E. Bernard) ... ... Rs. 25
2nd „ ... ... „ 10

IV.—INCLINED LADDER.

Different kinds of leading with the hands by the spars and by the sides.

1st Prize (Presented by W. S. Atkinson, Esq.) ... ... Rs. 25
2nd „ ... ... „ 10

V.—POLES, SINGLE AND DOUBLE.

(a) Different kinds of rising and descending with one and with both hands.
(b) Independent practice (as turning, forming the straight line, &c.)

1st Prize (Presented by J. Sutcliffe, Esq.) ... ... Rs. 25
2nd „ ... ... „ 10

VI.—HORIZONTAL BARS.

(a) Different kinds of vaulting.
(b) Rising without touching the ground.
(c) Different kinds of turning, single and continuous, with body, knees, armpit.
(d) Independent practice (as full circle, forming the straight line, &c.)

1st Prize (Presented by C. E. Buckland, Esq.) ... ... Rs. 20
2nd „ ... ... „ 8

VII.—THE HORSE.

(a) Vaulting by one and two movements.
(b) „ by resting on the knees.
(c) „ between the hands and with one hand.
(d) Independent practice.

1st Prize (Presented by G. Toynbee, Esq.) ... ... Rs. 20
2nd „ ... ... „ 8

VIII.

Hurdle race over six flights—150 yards.

Prize (Presented by W. G. Willson, Esq.) ... ... Rs. 20

PRIZES PRESENTED BY HIS HONOR THE LIEUTENANT-GOVERNOR OF BENGAL.

1st Prize, Rs. 50.—For the most proficient pupil of all.
2nd „ „ 30.—For the most proficient teacher.
3rd „ „ 20.—For the second best pupil.

G TOYNBEE,
Hony. Secy., Gymc. Tourt. Committee.

[Second Publication.]

NOTIFICATION.

The 10th December 1874.—A plan and estimate of Rs. 30,500, for the erection of a landing stage at Cossipore, having been submitted by the Vice-Chairman to the Commissioners for making Improvements in the Port of Calcutta with his letter No. 2288, dated 27th November 1874, the Lieutenant-Governor has been pleased to sanction the construction of the landing stage under Section 35 of Act V (B.C.) of 1870.

H. L. DAMPIER,
Secy. to the Govt. of Bengal.

[Second Publication.]

NOTIFICATION.

The 12th December 1874.—A plan and estimate amounting to Rs. 80,000, for the construction of water-works for watering the jetty enclosures and washing down the paved slope of the inland vessels wharf, having been submitted by the Vice-Chairman to the Commissioners for making Improvements in the Port of Calcutta with his letter No. 1406, dated 18th August 1874, the Lieutenant-Governor is pleased to sanction the project under Section 35, Act V (B.C.) of 1870.

H L. DAMPIER,
Secy. to the Govt. of Bengal.

NOTIFICATION.

The 7th December 1874.—The Lieutenant-Governor is pleased to direct the following re-arrangement of the district and thana boundaries of the district of Bograh, and the transfer to that district of the villages named in the several lists below :—

ZILLAH BOGRAH.

The northern boundary of this zillah, starting from the village of Artoir, &c., on the north-west, shall pass along the limits of the following villages, viz. Artoir, &c., Hasunpore, Peeralipeetumbarpore, &c., Dharanjee, &c., Mahasool Khoord, &c., Amail, Hazrapore, Angra, Khooshgaree, Rashidpore, Motab, Keorta, Malancha, Simoolgaree, Dariyen, Magoora, Simoolgaree Arazee, Pingloo, Lukhikole, Katalee, Birinchee Chuk, Madhayeputtee, Bihigaon, Nowagaon, Paikurdari, Shooshari, Pakoordoom, Sreekrishtopore or Piyara, Raigaon, Sanutta, &c., Himail, Bejkhanda, Sibshamoodra, Sibshamoodra, Ganrail, Bandeeghachoygaon, Ganrail Arazee, Bhooteeagareepeetaleea, Bhatahar, Telehar, Doodail, Karangka, Jaganathpore, Chootarpara Arazee, Poor, Bashoora Chuk, Janwora Chuk, Saldoho, Kachoon Chuk, Chandrahata, Hatgari, Palashee, Seralipore Chuk, Mare, Sokraboozoorg, Sokrakhoord, Bagulpore, Matookdaridaha, Noyamutpore, Koopa, Mirapore, Dogachi, Burra Mirza, Chuk Mareea, Rahobun, Gopalpore, Alumpore, Deolee, Pakooreea, Ramchunderpore, Basuceah, Majpará, Baroepara, and Kaleekapore; then along the Bheemtee Nuddee to the village of Choergacha, then along the following villages, viz. Gopaie, Sabazpore, Besoorpara, Besoorpara Arazee, Chur Chuk Nundun, Goramara, Saleeka, Koolbareea, Kunaieatta, Buleeadanga, Daooderpara, Junteearpara, and Fazilpore-Kookhataer.

Note.—The villages mentioned in the annexed list have been transferred from zillah Rungpore to zillah Bograh.

The eastern boundary from Fazilpore-Kookhataer shall run southward along the Dowkoba river to the village of Sonapucha; then along the revenue survey limit to Majeera; then it shall coincide with the limits of the following villages, viz. Majeera, Aolakandee, Chaobaer, Burtulee, Sareeakandee, Ramkistopore, Burbilla, Notabaree, Chur Notabaree, Bishtopore-Chikasee, Anarpore, Par Dhanout, Ootur Belkoochee, Chukeebaree, Satpakheea, Chuk-Mehardee, Bunecagatee and Beel Koeta, Chur-Khookseea, Mirzapore or Gopalnuggur, Gujeebaree, Chuk Dakateea, and Nowdha Brumhgacha.

Note.—The villages mentioned in the enclosed list have been transferred from zillah Mymensing to zillah Bograh.

The southern boundary shall run along the limits of the following villages, viz. Nowdha-Brumhgacha, Deegur Boodhargatee, Ramdeela-Janmuhumud, Ramdeela Saesta, &c., Ramdeela-Ataoolla, Ramdeela Moorad, Surai Gobindpore, &c., Gopeenathpore or Kooreegatee, Nichintapore, Nissoondra, Chuk Juggurnath, Boozoorg-Simla with Chuk, Simla Banee Bullub, Boozoorg-Simla with Chuk, Chuk Keshub, Neej Betkoer, Simabaree, Rowra, Dhunkooree-Ooturpara, Buraieduha, Chalaneejhooree, &c., Bailgaree, Solakooree, Goshasone, Babtee, Afratgaree, Ahtail, Teroell Tainguree, Dateel, Goalbeesa, Oodgaon, Saraznuggur, Baora, Sagoona, Simla Sathburreea, Chuk Rumanut, Gholghureea, Mookoondpore, Singra, Doalsurra, Dobeela, Taitooleea, Bungseedhar, Boozoorg Jamair, &c., Bailghureea, Mudareebaree, Kaseepara, Lukheekole, Khoksagaree, Pam-Bakooreea, Oodaikooree, Oochulbaree, Poalgacha, Khadas, Kismut Chuk Soraie, Sodhora, Rupeehar-Dabotur, Rupeehar, Kapasuttee, Pullahar, Ratole, Santa, Kismut-Moheshmoora, Deokhunda, Khorasuttee, Goalpara, Seala-Bhowaneepore, Rumthul, Dulgurra, Koorsael, Bundaie Khara, Goalpara, Deogaon, Hureepore, Dhaikra, Chakduh, Dhaikra-Arazee, Koondgaon, Kosabaree, Hatsara, Basoolee-Pokhuree, Palunkooree, Jhankur, Gobindpore, Kyakoonchee, Bureea, Bureeabhuttee, Singahar, Bontoel, Damodurkooree, Beheegaon, Garoel, Khootcepara, Koraibadul, Baseekora, Burburreea, Aichkooree, Kaisrutta, Koosumbee, Kaseemulla, Rampoora, Kudma, Kurujbareea, Gooneepore, Beel-Bhanra or Ruktaduh, Chutnee, Dureepore, Chuk-Oojeer, Gungakandee or Chundeepore and Boozoorg Kandra, on the Juboona Nuddee.

Note.—The villages mentioned in the enclosed list have been transferred from zillah Rajshahye to zillah Bograh.

The western boundary shall coincide with the limits of the following villages, viz. Boozoorg-Kandra, Chuk Mokhteear, Gangjore, Burmotur, Lushkurpore, Sooltanpore, Chuk Rampore, Rujukpore, Boaleea, Abdai Chuk, Rhidoyrampore-Chuk, Kholisakoori, Chahan Chuk, Juggunathpore, Rambhadropore, Shampore, Rhidoyrampore, Hureepore, Shampore, Tajnugur, Namanoorpore, Basoodebpore Chuk, Noorpore, Inaeetpore, Huzrutpore, Baloobhara, Pakooreea, Gobindpore, Shailkool, Archa, Nuksha, Mohidipore, Koosharmooree, Bhunjkola, Nujanpore, Bangtal, Khulshi, Mirzapore, Nagaon, Sadna, Sherpore, Changla, Jideerpore, Simoolea Khoord, Ghoraghat, Dhurmpore, Akhirotee, Jelahar, Kumolahar, Chakrail, Abhoypore, Golla, Rajpore, Panishad, Rajpore, Daoodpore Arazee, Krishtopore-Kadimpore, Rampore, Nalookabaree, Mathooraporo, Jhaoobaree, Perijpore, Goyeshpore, Jalal Chuk, Goyeshpore, Gobind Chuk, Aootail, Kothee, Syamgunge, Parshapla, Nirsingpore-Arazee, Pampara, Kakribaree, Syampore, Lukhikole-Bujrog, Kashtogaree, Nohela, Jugurnathpore, &c., Sarungpara Kismut, Sadishpore, Dwarisoon, &c., Russoolpore Tekala, Hureepore, Deeor Boojrook, Chundeepore, Pecholeea, Isserpore, Majahidpore, Isserpore Chuk,

Mullikpore, Pohananda, Pohananda Chuk, Needhee, Namjawa, Jugdispore, Sagoona, Terogatee, Dhawa, Komorpore, Dhanhara Chuk, Dogoir, Dhanhara, Koeckooree, Dareepore, Ramkistopore, Kullianpore, Kuria, Kachna Kismut, Makarta, Tajpore, Nandail, Hatkolah, Oochana, Koya, Futepore, Boikantpore, Rajnugur or Baksigungo, Mereartoir and Artoir, &c.

Note.—Pergunnahs Futtehjungpore and Sugoonah-Kangore, Pulladassee, &c. (in main circuits 6 and 8 of the Dinagepore survey), situated east of the above described western boundary, have been transferred from zillah Dinagepore to zillah Bograh.

List of Villages transferred from Zillah Rungpore to Zillah Bograh.

Number.	Names of Villages.	Thakbust map number.	Names of Pergunnahs.
1	Fazilpore or Kookhataer ...	4	Islamabad.
	Bhowladanga	3	ditto.
	Khokseeah	2	ditto.
	Bulceadanga	36	Poladasee.
5	Kunaietta	37	ditto.
	Koolbareea	41	ditto.
	Chuleeantulla	38	ditto.
	Surjunpara	67	ditto.
	Saleeka	39	ditto.
10	Goramara	40	ditto.
	Modoorpore	64	ditto.
	Chur Chuk Nundun	63	ditto.
	Bishonathpore	62	ditto.
	Besoorpara	61	ditto.
15	Gur Futapore	59	ditto.
	Sabazpore	60	ditto.
	Gopaie	56	ditto.
	Muheshpara	68	ditto.
	Takanee with Arazee	69	ditto.
20	Khatmaree Radhakantpore ...	87	ditto.
	Kismut Takanee	70	ditto.
	Gazareea	66	ditto.
	Islampore oorf Meenarpara ...	85	ditto.
	Kurunja	71	ditto.
25	Kismut Hasraj	72	ditto.
	Duree Hasraj	65	ditto.
	Sathbakee	80	ditto.
	Khodadiliarpara	79	ditto.
	Khoord Katabairpara	78	ditto.
30	Bishonathpore oorf Namazkhalee ...	73	ditto.
	Cheechaerpara	104	ditto.
	Rungraerpara	77	ditto.
	Khatabairpara	76	ditto.
	Raneerpara	75	ditto.
35	Kanoanairpara	74	ditto.
	Chuk Nundun	112	ditto.
	Moondoomalla	113	ditto.
	Ghur Chytunpara	114	ditto.
	Kabilpore	111	ditto.
40	Soojaitpore	115	ditto.
	Boiseechora	84	ditto.
	Chamoorpara	110	ditto.
	Gokoolpore	131	ditto.
	Kookheebajeet	130	ditto.
45	Kookheebajeet Arazee	130	ditto.
	Roghoonathpore	132	ditto.
	Bykantpore	133	ditto.
	Huree Churn	134	ditto.
	Mothoora	139	ditto.
50	Muhumudlaer	129	ditto.
	Nubeebpore	141	ditto.
	Ramkishtopore	144	ditto.
	Syudpore	143	ditto
	Islampore	127	ditto.

Number.	Names of Villages.	Thakbust map number.	Names of Pergunnahs.
55	Chuk Syudpore	126	Poladasee.
	Hubeebpore	128	ditto.
	Ramkrishtopore, &c.	142	ditto.
	Juggurnathpore	125	ditto.
	Kookhee Debeedas, &c.	145	ditto.
60	Jeebunpore	146	ditto.
	Amjhoopee	149	ditto.
	Bagbareedigur	121	ditto.
	Kanoopore, &c.	120	ditto.
	Neetanundpore	53	ditto.
65	Lahooreepara	54	ditto.
	Choergacha	55	ditto.
	Agoonatoer	57	ditto.
	Bocharpookhur	119	ditto.
	Korneepara	124	ditto.
70	Deeghurpara	122	ditto.
	Bailgachee	123	ditto.
	Gobrarpara	118	ditto.
	Choto Baloos, &c.	117	ditto.
	Kamarpara	58	ditto.
75	Balooapara, &c.	116	ditto.
	Atkooree 7 annas	148	ditto.
	Buro Bamuneea	107	ditto.
	Nagurpara	108	ditto.
	Moishabaree	106	ditto.
80	Ruseedpore	109	ditto.
	Dhormokole	105	ditto.
	Shampore	135	ditto.
	Dabeedas	137	ditto
	Gopeebulubh	138	ditto.
85	Radhakantpore	140	ditto.
	Bareea	83	Bazeetpore.
	Debeepore	3	Gangnuggur.
	Kaleekapore	39	Bazeetpore.
	Jameegungnuggur	208	Poladasee.
90	Baroepara	5	Gangnuggur.
	Majpara	4	ditto.
	Basneeah	7	ditto.
	Ramchundurpore	10	ditto.
	Doolubpore	9	ditto.
95	Poorunugoree, &c.	8	ditto.
	Bureea Arazee	83	Bazeetpore.
	Gunokearpara	2	Gangnuggur.
	Mirzapore, &c.	1	ditto
	Pakooreea	205	Poladasee.
100	Bishtopore	81	Bazeetpore.
	Mirzapore Arazee	1	Gangnuggur.
	Manquair	71	Protapbazoo.
	Juggurnathpore	70	ditto.
	Bhowanepore	3	ditto.
105	Kasoreepore	7	ditto.
	Kherwapara	6	ditto.
	Rughoonathpore	69	ditto.
	Lukheekole	68	ditto.
	Burna Mirza	198	Poladasee.
110	Chuk Marea	75	Bazeetpore.
	Rahobun	76	ditto.
	Alumpore	204	Poladasee.
	Deolee	67	Protapbazoo.
	Raghubpore	11	Gangnuggur.
115	Khoord Magha	206	Poladasee.
	Boozoorg Magha	207	ditto.
	Kistopore Chuk	77	Bazeetpore.
	Badabhoyra	78	ditto.
	Bhoyra	79	ditto.
120	Majpara	195	Poladasee.

Number.	Names of Villages.	Thakbust map number.	Names of Pergunnahs.
	Madhoopore	194	Poladasee.
	Kanoochgara	196	ditto.
	Gowkoonda	193	ditto.
	Powrapara	192	ditto.
125	Talibpore	197	ditto.
	Peerpore	188	ditto.
	Kistmut Narainpore	186	ditto.
	Oothalee	184	ditto.
	Nakareepara	37	Chatnuggur.
130	Chuk Pursoram	185	Poladasee.
	Choliman	189	ditto.
	Sunasee Dhoondakhda	183	ditto.
	Khalimpore	190	ditto.
	Chandpore	182	Chatnuggur.
135	Soojapore	181	Poladasee.
	Chundeepore	180	ditto.
	Dabeepore	187	ditto.
	Gunaespore	179	ditto.
	Badeeachora	178	ditto.
140	Anuntpore	177	ditto.
	Harirampore	191	ditto.
	Gopeenathpore Chuk	171	ditto.
	Lushkurpore	173	ditto.
	Radhakistopore	169	ditto.
145	Kaleepore	172	ditto.
	Gobindpore	176	ditto.
	Monohar Chuk	175	ditto.
	Ramchundropore	174	ditto.
	Lukheepore	170	ditto
150	Sunkurpore	168	ditto.
	Chuklama	1	Paieka.
	Chukla 7 annas, &c.	80	Bazeetpore.
	Moradpore	167	Poladasee.
	Sonaiekmudee	165	ditto.
155	Koaleepara	164	ditto.
	Baloopara	9	Protaphazoo.
	Barorghone	10	ditto.
	Dawnaie	162	Poladasee.
	Shahapore	163	ditto.
160	Sooltanpore	161	ditto.
	Meerpore	166	ditto.
	Panchpaieka	1	Khas Talook.
	Akhunee Chookaie	160	Poladasee.
	Koeychope	157	ditto.
165	Puchimpara	159	ditto.
	Seemultaer	158	ditto
	Nungoolla	150	ditto.
	Gaolpara	151	ditto.
	Krishtopore	152	ditto.
170	Dukhinpara	153	ditto.
	Oozgram	154	ditto.
	Amudpore	156	ditto.
	Khoopee	1	Khoopee.
	Parabaisa	155	Poladasee.
175	Neemarpara	103	ditto.
	Baga Huldeea	82	ditto.
	Monorpotole	81	ditto.
	Kurunja with Arazee	194	ditto.
	Nischindpore	83	ditto.
180	Poddopara	84	ditto.
	Pakoolla	86	ditto.
	Hooah Kooah	92	ditto.
	Soojaitpore	88	ditto.
	Salbunda	91	ditto.
185	Acharairpara	89	ditto.
	Shabazpore	90	ditto.

Number.	Names of Villages.	Thakbust map number.	Names of Pergunnahs.
	Shampore	93	Poladasee.
	Hooah Kooah Arazee	209	ditto.
	Khoksatulla	94	ditto.
190	Porapaer	95	ditto.
	Koradanga	96	ditto.
	Surjunpara	215	ditto.
	Boyra	101	ditto.
	Joregacha	102	ditto.
195	Kismut Nowda Arazee	225	ditto.
	Gosaiebaree	100	ditto.
	Kismut Nowda	225	ditto.
	Gunsarpara ...	97	ditto.
	Kurunja 9 annas	216	ditto.
200	Sankahattee	217	ditto.
	Kurunja	98	ditto.
	Atkooree (9 annas)	147	ditto.
203	Gopalpore	203	ditto.

List of Villages transferred from Zillah Mymensing to Zillah Bograh.

Number.	Names of Villages.	Thakbust map number.	Names of Pergunnahs.
1	Dhoonut	1	Burbazoo.
	Oottur Belkoochee	10	ditto.
	Chala Belkoochee	11	ditto.
	Beel Baeesa	12	ditto.
5	Bishhureegacha	15	ditto.
	Buhulgacha	18	ditto.
	Beel Sitlaee	19	ditto.
	Owla Amood	20	ditto.
	Bhoobungatee	14	ditto.
10	Satpakeea	17	ditto.
	Chur Khookseea	33	ditto.
	Buneeagatee and Beel Koela ...	31 and 32	ditto.
	Chuk Mehardee	29	ditto.
	Beel Rowha	30	ditto.
15	Bishnoopore	28	ditto.
	Pachthoopee, &c.	21, 22, 23 and 24	ditto.
	Shambaree	27	ditto.
	Owla Bishoonath	26	ditto.
	Owla Kookeel	25	ditto.
20	Koeegatee	421	ditto.
	Kashto Sagra	422	ditto.
	Teleegatee	424	ditto.
	Nagessurgatee	426	ditto.
	Sooghat	427	ditto.
25	Gooher Phooljore	428	ditto.
	Thakoorer Phooljore	429	ditto.
	Sataneer Phooljore	430	ditto.
	Sadukpore	431	ditto.
	Dhooabaree	432	ditto.
30	Mudhobag and Sreerampore ...	433 and 434	ditto.
	Joogeegatee	425	ditto.
	Beel Poela	423	ditto.
	Roodrobaree	420	ditto.
	Sakhateea	446	ditto.

Number.	Names of Villages.	Thakbust map number.	Names of Pergunnahs.
35	Pachbareea	445	Burbazoo.
	Balukdas	436	ditto.
	Chuk Kasheenath	435	ditto.
	Singherpara	437	ditto.
	Mataleerpara or Salanee Kaleeakoer ...	438	ditto.
40	Kaleeakore Rajaram	439	ditto.
	Ghoserpara or Lahoreerpara ...	440 and 441	ditto.
	Chuk Perag	442	ditto.
	Betkoer Kobeer	450	ditto.
	Betkoer Meankhan	451	ditto.
45	Chuk Krishn Churn	452	ditto.
	Neej Betkoer	.. ...	ditto.
	Chuk Keshub	470	ditto.
	Boozoorg Simla with Chuk ...	471	ditto.
	Simla Banee Bullub	472	ditto.
50	Chuk Juggurnath	473	ditto.
	Nissoondra	474	ditto.
	Nischintapore	469	ditto.
	Nagulmora	449	ditto.
	Neej Kaleea Koer	443	ditto.
55	Chuk Golamee	444	ditto.
	Laooka	448	ditto.
	Shamgatee	447	ditto.
	Bhadaeel Ata	453	ditto.
	Chur Khadoolee	458	ditto.
60	Moeeshagaree	456, 460, 461, 462	ditto.
	Khadoolee Gopalpore	459	ditto.
	Protap Khadoolee	468	ditto.
	Beel Chhawalee	475	ditto.
	Gopeenathpore or Kooreegatee ...	476	ditto.
65	Chuk Gopeenathpore or Kooreegatee ...	477	ditto.
	Beel Kochoo Koyra	466	ditto.
	Beel Khadoolee	464	ditto.
	Gopalpore Ramnarain and Gopalpore Bhubnaraen	467	ditto.
	Khadoolee Kalameena	460	ditto.
70	Khadoolee Rambullub	457	ditto.
	Khadoolee Kamal	455	ditto.
	Khadoolee Meamkhan	456	ditto.
	Nij Khadoolee	461	ditto.
	Khadoolee Attaram with Chuk Meena ...	463	ditto.
75	Khadoolee Bahadee	462	ditto.
	Khadoolee Dareebahadee ...	452	ditto.
	Khadoolee Joykrishn	454	ditto.
	Khadoolee Chuk Nizam	453	ditto.
	Wulleepore	447	ditto.
80	Khadoolee Aladee	482	ditto.
	Khadoolee Darajandee	450	ditto.
	Khadoolee Chuk Muddun ...	451	ditto.
	Chuk Ramkrishn	465	ditto.
	Deegur Oojalsing	449	ditto.
85	Jawareepara	443	ditto.
	Surae Gobindpore, &c.	441	ditto.
	Ramdeela Moorad	438	ditto.
	Ramdeela Attaoolla	439	ditto.
	Mobaruk Khanrgatee	440	ditto.
90	Ramdeela Saeesta, &c.	428	ditto.
	Ramdeela Jan Mohumed ...	409	ditto.
	Ramdeela Syd Nul	411	ditto.
	Chuk Rajarampore	412	ditto.
	Rampore	425	ditto.

Number.	Names of Villages.	Thakbust map number.	Names of Pergunnahs.
95	Chuk Brumhgacha	427	Burbazoo.
	Mohumedpore	426	ditto.
	Ootur Chapur Chhalecance ...	424	ditto.
	Hooseynpore	445	ditto.
	Shohageebaree	423	ditto.
100	Ramnaraiupore	422	ditto.
	Semoelkandee	448	ditto.
	Kanoodasgatee	446	ditto.
	Kasheepore or Kashechata ...	421	ditto.
	Hureepore	419	ditto.
105	Moothurapore	420	ditto
	Mudhoopore	414	ditto
	Naraenpore	418	ditto
	Khoord Peerahatee	419	ditto.
	Owla Jadub, &c.	416 417	ditto.
110	Owla	415	ditto.
	Deorahatee	418	ditto.
	Joogneedaeer	416	ditto.
	Beel Shurul	417	ditto.
	Mirzapore or Gopalnuggur ...	415	ditto.
115	Gujeeabaree	459	ditto.
	Areea Mohun	414	ditto.
	Konagatee	413	ditto.
	Chuk Dakateea	476	ditto.
	Nowdha Brumhgacha	377	ditto.
120	Deegur Boodhargatee	410	ditto.
	Chukeebaree	16	Kagmaree.
	Peerahatee	418	Kuttarmul.
	Hijlee	598	Esufshahee.
	Jalsookha	13	Kagmaree.
125	Gobindpore	442	Burbazoo.
	Oojalsing	444	ditto.
	Daooderpara	412	Jafurshahee.
	Juntcearpara	413	ditto.
	Mohubuterpara	411	ditto.
130	Bhiknerpara	406	ditto.
	Khabeela Jhupjhupeea, &c. ...	407 408 409 and 410	ditto.
	Chookaeenugur	405	ditto.
	Byrageerpara	404	ditto.
	Ramdhooneegacha or Sunkduho ...	402	ditto.
135	Mohunpore	403	ditto.
	Aoocherpara	401	ditto.
	Soojanerpara	400	ditto.
	Soerla	399	ditto.
	Seemultaer	398	ditto.
140	Jameera	391	ditto.
	Bhangergacha	392	ditto.
	Radheekar Pachgachee	393	ditto.
	Dharbursa	397	ditto.
	Teleegaree	396	ditto.
145	Seemulbareea	395	ditto.
	Bindramer Pachgachee	394	ditto.
	Kurneebaree	381	ditto.
	Dhumarpara	382	ditto.
	Nowarpara	383	ditto.
150	Kasheerpara	384	ditto.
	Nandeena	390	ditto.
	Hurirampore	389	ditto.
	Kismut Korapara	.....	Pateeladuha.
	Kulsarpara	388	Jafurshahee.
155	Khoosalpore	387	ditto.

Number.	Names of Villages.	Thakbust map number.	Names of Pergunnahs.
	Rajapore	385	Jafurshahee.
	Raiepore	386	ditto.
	Malcha	377	ditto.
	Bullessur	378	ditto.
160	Dooblagaree	380	ditto.
	Meethoonerpara	379	ditto.
	Ag Ghagooa	376	ditto.
	Ghagooa	375	ditto.
	Kakaleehara	.....	Pateeladuha.
165	Chalooabaree	.....	ditto.

List of Villages transferred from Zillah Rajshahye to Zillah Bograh.

Number.	Names of Villages.	Thakbust map number.	Names of Pergunnahs.
1	Ramnuggur	28	Mehmanshahee.
	Kalkapara Arazee	34	ditto.
	Chuk Doreepara	402	Silburus.
	Dabeepore	33	Mehmanshahee.
5	Jumanpore	30	ditto.
	Moheepore	31	ditto.
	Geelabaree	37	ditto.
	Kistopore	35	ditto.
	Hatgaree	36	ditto.
10	Dhowa Peechul	41	ditto.
	Magoorgaree	40	ditto.
	Kistopore	63	Silburus.
	Tal Dhawapara	42	Mehmanshahee.
	Koosabaree	39	Seebpore.
15	Oochulbaree	44	Mehmanshahee.
	Pom Pakoreea	46	ditto.
	Lukheekole	47	ditto.
	Tatra	45	ditto.
	Agarampore	49	ditto.
20	Chundeesur	50	ditto.
	Tazpore	38	ditto.
	Peechul	39	ditto.
	Hazeepore	32	ditto.
	Muthoora, &c.	65	ditto.
25	Moharajgunge	64	ditto.
	Syudpore or Oleepore	63	ditto.
	Sarooa	62	ditto.
	Chuk Ramchunderpore	61	ditto.
	Dareekapara	60	ditto.
30	Abdool Kureem	59	ditto.
	Oosrungtola	58	ditto.
	Satoobaree	57	ditto.
	Beel Chakla	56	ditto.
	Boozoorg Jamair	89	ditto.
35	Kistopore	80	ditto.
	Bagra	175	Tuppeh Beeas, Pergunnah Bhathooria.
	Bailghureea	176	ditto.
	Oodgaon	198	ditto.
	Kaseepara	52	Mehmanshahee.
40	Chuk Chundeebaree	86	ditto.
	Mudareebaree	87	ditto.
	Koosumbee	48	ditto.
	Chuk Roghomoitro	51	ditto.
	Chuk Pota	369	Tuppeh Chapeela, Pergunnah Bhathooria.
45	Baneeagoondail	53	Mehmanshahee.

Number.	Names of Villages.	Thakbust map number.	Names of Pergunnahs.
	Chandbaree	90	Mehmanshahee.
	Adamjamair	88	ditto.
	Daroogaon	85	ditto.
	Taitooleca	92	ditto.
50	Dhowapara	96	ditto.
	Dobeela	93	ditto.
	Jamail	94	ditto.
	Chuk Jamail	95	ditto.
	Dabeepore	125	ditto.
55	Chatail	126	ditto.
	Butcehar	128	ditto.
	Shahanuggur Sreerampore ...	130	ditto.
	Manik Chapar	131	ditto.
	Mookoondpore	127	ditto.
60	Simla Sathbureea	177	ditto.
	Chuk Romanut	178	ditto.
	Taingurgaree	176	ditto.
	Panchdaoel	175	ditto.
	Saraznuggur	174	ditto.
65	Baora	179	ditto.
	Roghoonathpore	180	ditto.
	Rajbulubpore	26	ditto.
	Ambareea	173	ditto.
	Taighureea	172	ditto.
70	Oodgaon	171	ditto.
	Liesimla	170	ditto.
	Berakhair	169	ditto.
	Surooppore	168	ditto.
	Bameeul	167	ditto.
75	Hurcebareea	166	ditto.
	Khas Beesa Poorbopara	165	ditto.
	Chuk Ramkristopore	164	ditto.
	Mohunpore	163	ditto.
	Bolenda	162	ditto.
80	Keysubpore	161	ditto.
	Chuk Hureechurn	160	ditto.
	Khoord Bogoora	159	ditto.
	Nijam Bogoora	158	ditto.
	Nundee Taighureea	157	ditto.
85	Chuk Komurghat	156	ditto.
	Garai Chuk	155	ditto.
	Ghoga	154	ditto.
	Kudeem Hasra	153	ditto.
	Sudura Hasra	152	ditto.
90	Khidro Hasra	151	ditto.
	Atminsa	150	ditto.
	Chuk Puharee	149	ditto.
	Chuk Nussee	148	ditto.
	Kismut Choerpathaleea	147	ditto.
95	Sootropore	146	ditto.
	Bereesoo Pumgaree	133	ditto.
	Koheelkote	132	ditto.
	Pullasoon Chuk Peeoz	124	ditto.
	Talta	123	ditto.
100	Dadpore Bhadra	134	ditto.
	Chokla	137	ditto.
	Berail Bassunt	138	ditto.
	Satrabareea beenam Chuk Rajib ...	139	ditto.
	Satra, &c.	140	ditto.
105	Goaljance	141	ditto.
	Soroo	142	ditto.
	Huldeebaree	143	ditto.
	Duree Hasra	144	ditto.
	Soscebaree	145	ditto.
110	Sooghat	115	ditto.
	Maiskandee	114	ditto.

Number.	Names of Villages.	Thukbust map number.	Names of Pergunnahs.
	Chuk Chund benam Benodpore ...	116	Mehmanshahee.
	Kaseeaballa	117	ditto
	Mirzapore	118	ditto.
115	Kooleeghat	119	ditto.
	Chuk Mudunpore	102	ditto.
	Mudunpore	101	ditto.
	Chuk Chohur	100	ditto.
	Mookoondo, &c.	99	ditto.
120	Duree Mookoondo	98	ditto.
	Rajbaree Mookoondo	97	ditto.
	Mokrakole	121	ditto.
	Chuk Amdee	122	ditto.
	Mazgaree, &c.	203	Tuppeh Beeas Bathooria.
125	Baisulpore	171	ditto.
	Shampore	236	ditto.
	Bhataspara	174	ditto.
	Dateel	196	ditto.
	Teroell Tainguree	233	ditto.
130	Babtee	189	ditto.
	Goshasone	187	ditto.
	Derghaie	188	ditto.
	Soburnohar	181	ditto.
	Ashgaon	180	ditto.
135	Amcenpore	179	ditto.
	Seehakur	178	ditto.
	Amoell	177	ditto.
	Shamnuggur	170	ditto.
	Chuk Koheetkole	172	ditto.
140	Simabaree	214	Mehmanshahee.
	Gopalpore	213	ditto.
	Bailgaree	212	ditto.
	Rowra	218	ditto.
	Taka Dhokraia, &c.	211	ditto.
145	Taka Dhokseea	210	ditto.
	Ghasoora	209	ditto.
	Bamuneea	208	ditto.
	Dhumkooree Ooturpara	207	ditto.
	Buraee Duha	206	ditto.
150	Tatteea	205	ditto.
	Chuk Manoola	204	ditto.
	Meeaneejhooree	203	ditto.
	Bailgaree	202	ditto.
	Solakooree	201	ditto.
155	Chuk Doorgapore	197	ditto.
	Jynajowan	109	ditto.
	Beel Jaisagur, &c.	108	ditto.
	Kuleeanee	107	ditto.
	Chuk Gheena	113	ditto.
160	Jyn Alodee	112	ditto.
	Chuk Tetaie	111	ditto.
	Bailgachee	110	ditto.
	Bejaiepore, &c.	120	ditto.
	Seehakur	135	ditto.
165	Chundeepore	373	ditto.
	Kanaiekandur	81	ditto.
	Chuk Mookoondo with Arazee ...	83	ditto.
	Chuk Daola	82	ditto.
	Kholagaree	84	ditto.
170	Monursuhee	55	ditto.
	Poosee	54	ditto.
	Dabeepore	125	ditto.
	Oochrung	180	Gururhat.
	Belta	181	ditto.
175	Gholghoreea	179	ditto.

Number.	Names of Villages.	Thakbust map number.	Names of Pergunnahs.
	Sugoona	424	Kuttarmul.
	Khoord Moheshbathan	416	ditto.
	Chuk Talta, &c.	425	ditto.
	Jhapaneea	246	Protapbazoo.
180	Laiesimla	236	ditto
	Sunkurhat	234	ditto.
	Amun	247	ditto.
	Chuk Inaetpore	241	ditto.
	Kismut Chuk Dholia	231	ditto.
185	Ghorandhap	243	ditto.
	Aolakandee	237	ditto.
	Gharta	367	Tuppeh Chapeela, Pergunnah Bhathooria.
	Satan	370	ditto.
	Aera	371	ditto.
190	Bameeun	140	Tuppeh Koosumbee, Pergunnah Bhathooria.
	Poorapara	141	ditto.
	Bhadar	142	ditto.
	Bhadaiekooree	143	ditto.
	Kuchooapara	129	Mehmanshahee.
195	Gundurbpore	182	Tuppeh Beeas.
	Chalaneejhooree, &c.	224	Mehmanshahee.
	Ahtail	48	Dateea Jahangeerpore.
	Chuk Ramashurpore	51	Mehmanshahee.
	Hat Guraiduha	29	ditto.
200	Hapuneea	50	ditto.
	Malechutta	392	Silburus.
	Bansbareea	393	ditto.
	Oodaickooree	390	ditto.
	Kismut Mudunbaree	403	ditto.
205	Khooksagaree	401	ditto
	Pandora or Solagaree	391	ditto.
	Kismut Tuneepara	397	ditto.
	Kismut Chundeesur	398	ditto.
	Chuk Jamair, &c.	91	Mehmanshahee.
210	Aumun	377	Silburus.
	Kella	399	ditto.
	Chuk Kella	400	ditto.
	Gosaiebareea, &c.	396	ditto.
	Bonmurich	49	Mehmanshahee.
215	Aleepore	56	ditto.
	Gunputeebaree	77	Protapbazoo.
	Chuk Kistopore	46	Mehmanshahee.
	Sereerampore	47	ditto.
	Khondkurtola	45	ditto.
220	Dhurmukam	67	ditto.
	Ghoorta	43	ditto.
	Bungeedhur	385	Silburus.
	Pakooreea	386	ditto.
	Doalsura	60	Mehmanshahee.
225	Paneesura	42	ditto.
	Aumun	44	ditto.
	Nadoora	389	Silburus.
	Pingreea	387	ditto.
	Kadee Mookoondo	40	Mehmanshahee.
230	Kholapara	39	ditto.
	Mandael, &c.	41	ditto.
	Kamdeeb Mookoondo	33	ditto.
	Chuk Arungsael	34	ditto.
	Arungsael	35	ditto.
235	Burgaon	38	ditto.
	Bhaira	173	Tuppeh Beeas, Pergunnah Bhathooria.
	Ghartapara	382	Silburus.

Number.	Names of Villages.	Thakbust map number.	Names of Pergunnahs.
	Chuk Dole	37	Mehmanshahee.
	Sagurpore	36	ditto.
240	Magoorgâree	384	Silburus.
	Singra	383	ditto.
	Pachool	376	ditto.
	Rajbullubpore	26	Mehmanshahee.
	Laiesimla Arazee	171	ditto.
245	Kureempore	27	ditto.
	Goalbeesa	28	ditto.
	Buneeapara	30	ditto.
	Jamalpore	29	ditto.
	Gortha	31	ditto.
250	Sakracl	79	Protapbazoo.
	Afratgaree	25	Mehmanshahee.
	Satra Arazee	140	ditto.
	Chuk Dowlut	15	ditto.
	Omorerpara	16	ditto.
255	Balagatee, &c.	17	ditto.
	Chur Kulleeanee	23	ditto.
	Chur Bailgachee	48	ditto.
	Sooghat Arazee	762	Burbazoo.
	Hulaiegatee	78	Protapbazoo.
260	Chuk Huldeebaree	82	Mehmanshahee.
	Pykurtullee	78	Protapbazoo.
262	Bamuneea	78	ditto.

ZILLAH BOGRAH.

Zillah.	Thanas.	Boundaries.
BOGRAH ...	Panchbibee...	On the north and west, the boundary of the zillah. On the south, the following villages, viz. Tekala, Chhaleeangachee, Kamal Chuk, Fureedpore, Beelashbaree, Parbutteepore, Bhugobanpore, Joykisto Chuk, Kabeerpore, Shahapore, Daleekata, again Shahapore, Jugutsing Chuk, Jamalpore Boozoorg, and Beraeel. On the east, the following villages, viz. Dhaikee, Binadpore, Kadwa, Teghuriadandpani, Milna-Doshia, Kanaichapore, again Milna-Doshia, Bankeela, Koytahar, Gorana, Binsheera, Santa-Digor, Raigaon, and Sanutta, &c., and then the zillah boundary.
	Khetloll ...	On the north, the zillah boundary. On the west, thana Panchbibee, from the village of Himail to that of Mahabatpore; and then the following villages, viz. Jeeapore, Amria, Doogaon, and Makunpore Arazee. Then— On the south, the following villages, viz. Deogaon, Barooil, Maleehansh, Hanpania, Banaich, Dowlutpore, Pachool, Koraie or Khatalpara, Poolunjaw, Kismut Alumpore, Kismut Joypore, and Kismut Buneeachapar. Then— On the east, the following villages, viz. Kismut-Basta, Kismut Alumpore, Kismut Seebpore, Dhamkhund, Kismut Hajeepore, Keranjee, Ghatra, Bakhera, Dogunda, Itail, Madaie, Shakta, Choitanyo Chuk, &c., Barail, &c., Talkhoor, Barahoot, &c., Gungadashpore, Noonaj, Bashoora, and Jamoora Chuk, on to the zillah boundary.

Zillah.	Thanas.	Boundaries.
BOGRAH.—(*Contd.*)	Seebgunj ...	On the north, the zillah boundary. On the west, thana Khetloll; and on the south-west, the following villages, viz. Kismut Bhatahar, Chalunja Arazee, Kismut Bhatahar Arazee, Masimpore Arazee, Dhokrakole, Teetkatal, Masimpore, and Karunja. Thence— On the south, the Nagore Nuddee up to the village of Kismut Behar; and then the following villages, viz. Sucheeanee, Dowlutpore, Secundrabad, Chagut, and Mustangurh. Then— On the east, the following villages, viz. Nagurkandee, Kholagatee, Chundeehara, Nemarpara, Shursha, Malahar, Moradpore, Chula 7 annas, &c., Lukheekole, Rughoonathpore, Kherwapara, Kasoreepore, Amjhoopee, Jeebunpore, Kookhee Dabeedas, &c., Juggurnathpore, Hubeebpore, and Islampore.
	Badulgachhi..	On the north, thana Panchbibee. On the west and south-west, the zillah boundary. On the south and east, the following villages, viz. Tajnuggur, Joypore, Adum Chuk, Namanoorpore, Basoodebpore, and Mohonepore, Seebpore, and Khulishakoori; whence the Toolseegunga Nuddee up to the village of Aoolgaree; then the village of Aoolgaree; and then thana Khetloll.
	Adumdighee..	On the north, thana Khetloll. On the west, thana Budulgachhi and the zillah boundary. On the south and south-east, the zillah boundary. On the east, the village of Koondogaon; then the Nagore Nuddee up to the village of Theehuttee; and then the thana of Seebgunj.
	Bograh ...	On the north, thana Seebgunj. On the west, thana Adumdighee. On the south, the zillah boundary from the village of Chakdah to that of Poalgacha; then the following villages, viz. Poalgacha, Sonakuneea, Sonaiedighee, Jamoolla, Rajoel, Chur Jumalpore, Rajoel, Mareea, Narchee, Par Amrool or Nagurkandee, Khumarkandee Arazee, Kantnuggur-Kadaie, and Anarpore. On the east the following villages, viz. Par Dhanout, Anarpore, Lukheepore or Kalurpara, Sealee, Majbaree, Dhamachama, Kulaiehutta Oolatola, Kismut Balceadigee, Poneerpara, Silduhbaree, Doorgahutta, Nepaltolee, Dhununjaie, Boorooj, Jat Haldeea, Nij-Kakra, Kismut Kakra, Chuk Radeen, Sookanpokhureea, Kismut-Seheepore, Masindee, Surdhunkootee, Jameerbaree, Khoopee, Parabaiesa, Oozgram, Kistopore, and Goalpara.
	Sarcakandee..	On the north, the zillah boundary. On the west, thanas Seebgunj and Bograh. On the south, south-east, and east, the zillah boundary.
	Sharepore ...	On the north, thana Bograh. On the west, south and east, the boundaries of the zillah.

Note.—In the above description all villages named as situated on the boundaries of thanas are included in the limits of thanas to which reference is being made.

H. L. DAMPIER,
Secy. to the Govt. of Bengal.

[Second Publication.]

NOTIFICATION.

UNDER SECTION 25 OF THE CHOTA NAGPORE TENURES' ACT (II (B.C.) OF 1869).

The 15th December 1874.—It is hereby notified that the registers of Bhuinhari and other tenures in the villages belonging to the marginally named pergunnahs of the Chota Nagpore estate, Lohardugga district, prepared under the provisions of Section 5 of Act II (B.C.) of 1869, having been finally revised and corrected in accordance with the decisions and orders of the Special Commissioners and the Commissioner of the Division under the aforesaid Act, have been confirmed by the Commissioner of the Division on the 27th November 1874.

Pergunnah Lodhma ...	... 61	villages.
" Sonpur ...	... 300	"
" Sutiama ...	... 16	"
" Baragaian	... 16	"
" Khookhra, Part I	... 93	"

2. It is further declared, agreeably to the provisions of Section 26 of the aforesaid Act, that the confirmation of the Commissioner of the Division notified above having thus been published, the registers shall be conclusive evidence of all matters recorded therein, and from and after this publication of the confirmation of the register relating to any village, no evidence shall be received that any lands in such village not mentioned in such register are of Bhuinhari or Majhahas tenure.

H. J. REYNOLDS,
Offg. Secy. to the Govt. of Bengal.

[Third Publication.]

NOTIFICATION.

The 28th November 1874.—The following blocks of forests in the Western Dooars are hereby declared to be "reserved forests," under Rule 7, Part II of the Forest Rules of 1871 for the Lower Provinces of Bengal:—

1. A block of land adjoining Muraghat sâl reserve, estimated area = 3,240 acres.

BOUNDARIES.

North.—The Muraghat sâl reserve.
East.—The Ghair Kuta Nuddy.
South.—The Nonai nuddy.
West.—The Kanai and Nonai nuddies.

2. The Buxa plain forest, estimated area = 67,609 acres.

BOUNDARIES.

North.—The boundary of the present "open forest," namely, a demarcated line running along the foot of the Bhutan hills, from the Kala nuddy to the Guddadur nuddy.

East.—First the Guddadur nuddy, as far as the southern boundary of Sunjasee Jhar taluka; then a demarcated line skirting the sâl forest to the Cheko nuddy; down that river round the cultivated land, so as to exclude the latter, following again the outskirts of the sâl forest to the Guddadur; down the Guddadur for some distance; then following the outskirts of the sâl forest again, round the cultivation of Thelehangpara, so as to exclude the latter.

South.—The boundary of the present "open forest," namely first, the Balla nuddy from its junction with the Cheko nuddy upwards; then a demarcated line along the southern boundary of Baumalee and Oodlagooree talukas to the Poro nuddy.

West.—The Kala nuddy, from the northern boundary to its junction with the Gurm nuddy; then the western edge of the khair and sissu forests to the Norok nuddy; down the Norok nuddy, then a demarcated line running in a westerly direction from the Norok nuddy to the cultivation of Dhum; round this cultivation, so as to exclude it; then along the edge of the sâl forest in a northerly, and then westerly direction to the Nimati nuddy down the latter; then following the outskirts of the sâl forest to the Barmini nuddy, down the latter to the Poro nuddy, and then the Poro nuddy to the southern boundary.

The Buxa plain forest, as above reserved, will contain the following two enclosures:—

(1) Rajabatkana,
(2) Minagaon;

and as to these the following arrangements will be made:—

A block of 20 acres will be marked off for the use of each of these two villages. The sâl trees within the areas thus marked off will be removed by the Forest Department if required. The inhabitants will be entitled to collect such dry sticks and minor forest produce, except of sâl, toon, and India-rubber, as may be required for their domestic purposes from the forest, within a radius of one-fourth of a mile around their villages; the area thus defined will be marked off. They will also be allowed to graze their cattle within the same tract. No family will be allowed to take up its residence in these villages without the permission of the Conservator of Forests. The villages will be removed outside the forest at any time that the Government may consider it necessary to do so.

H. L. DAMPIER,
Secy. to the Govt. of Bengal.

[Third Publication.]

NOTIFICATION.

The 1st December 1874.—In the notification dated 7th October 1874, regarding the re-arrangement of the Moonsiffee Jurisdictions in the district of Moorshedabad, published at page 1580 of the *Calcutta Gazette* of the 14th October 1874, insert the words "with ordinarily five Moonsiffs" after the words "four Moonsiffees" in line 4, and under "1 Berhampore" in the side column insert the words "with two Moonsiffs."

H. L DAMPIER,
Secy. to the Govt. of Bengal.

[Third Publication.]

NOTIFICATION.

The 5th December 1874.—Under the provisions of Section 83, Act V (B.C.) of 1870 (an Act for making improvements in the Port of Calcutta), the following additional bye-law for the landing and delivery of goods at the jetties, as proposed by the Commissioners, is published for general information :—

BYE-LAW No. 1A.

The Master of every vessel lying alongside any of the Commissioners' jetties shall provide at least one gangway plank not less than 2 feet 6 inches wide, and of sufficient length, thickness, and strength, to form a convenient communication between the jetty and the gangway of the vessel, and such gangway plank shall be properly and securely placed between the gangway of the vessel and the jetty during the whole time the vessel remains alongside the jetty.

H. L. DAMPIER,
Secy. to the Govt. of Bengal.

[First Publication.]

DECLARATION.

The 16th December 1874.—The following declaration is published in supersession of that at page 1793 of the *Calcutta Gazette* of the 16th December 1874 :—

Whereas it appears to the Lieutenant-Governor of Bengal that land is required to be taken up by Government at the public expense for a public purpose, viz., for a road starting from Mudheypoorah to Shahpore, it is hereby declared that for the above purpose a strip of land running generally from north to south and north-east to south-west, passing through the villages of Mudheypoorah, Birkhi, Toonialu, Lachmirampore, Chuckla, Sripore, Khapyti, Moorwalah, Charounda, Chumra, Sahoria, Sillef, Tengru, Kangra, Kuchra, Soohut, Bhooktin, Doomra, and Shahpore, &c., zillah Bhagulpore, and measuring, more or less, 15 miles in length and 60 feet in breadth = 331 standard beeghas, equivalent to 125½ local beeghas, more or less, is required.

This declaration is made, under the provisions of Section 6, Act X of 1870, to all whom it may concern.

R. KNIGHT,
for Offg. Secy. to the Govt. of Bengal.

[First Publication.]

DECLARATION.

The 18th December 1874.—Whereas it appears to the Lieutenant-Governor of Bengal that land is required to be taken up by Government at the public expense for a public purpose, viz. for a road starting from Natha to Naharwar Ghât, it is hereby declared that for the above purpose a strip of land running generally from north to south, passing through the villages of Natha, Baluah, Koomrole, Manpore, Taratice, Chaudraon, Lahua, Pusthar, Kheroo, Mohesee, Narwar, Jogri, and Bijwar, zillah Bhagulpore, and measuring, more or less, 12 miles and 4,650 feet in length and 60 feet in breadth = 283½ standard beeghas, equivalent to 107¼ local beeghas, more or less, is required.

This declaration is made, under the provisions of Section 6, Act X of 1870, to all whom it may concern.

R. KNIGHT,
for Offg. Secy. to the Govt. of Bengal.

[First Publication.]

DECLARATION.

The 22nd December 1874.—The following amended declaration is published in supersession of the declarations which appeared in the Calcutta Gazettes of the 11th, 22nd and 29th April, and 6th May 1874 :—

Whereas it appears to the Lieutenant-Governor of Bengal that land is required to be taken up by Government at the public expense for a public purpose, viz. for the site of a Post Office at Daoodkandy, in the village of Daoodkandy, pergunnah Doorgapore, zillah Tipperah, it is hereby declared that for the above purpose a piece of land measuring, more or less, 117 feet by 95½ feet of the standard measurement, bounded on the north by the Dacca and Chittagong road; on the south by an almond tree and a piece of land belonging to Roy Chand Sing of Daoodkandy; on the east by a nullah about 95 feet from the western boundary of the said land, which nullah is the property of the above said Roy Chand Singh; and on the west by a tank, the property of Roy Chand Singh and Ram Lochun of Daoodkandy, is required within the aforesaid village of Daoodkandy.

This declaration is made, under the provisions of Section 6 of Act X of 1870, to all whom it may concern.

H. J. REYNOLDS,
Offg. Secy. to the Govt. of Bengal.

The following orders, issued by the Government of India in the Home Department, are republished for general information :—

No. 96'.—*Fort William, the 17th December* 1874.—*Notifications.—Establishments.*—Mr. Cecil M. W. Brett, of Her Majesty's Bengal Civil Service, reported his arrival in Calcutta to the Government of Bengal on the 30th ultimo.

No. 963.—Mr. W. M. Souttar, Registrar of the High Court, Calcutta, reported his arrival at Bombay on the 5th instant, on return from the furlough granted him in the Home Department Notification No. 1898, dated the 2nd December 1873.

Mr. Souttar is granted the usual subsidiary leave to enable him to rejoin his appointment.

No. 969.—The Governor General in Council is pleased to appoint the under-mentioned Officers to be Assistant Commissioners of the 3rd Grade in Assam :—

Mr. H. F. Matthews, C. S.
Mr. J. K. Wight, C. S.
Mr. G. Godfrey, C. S.

No. 977.

Extract from the Proceedings of the Government of India in the Home Department (Establishments),—under date Fort William, the 18th December 1874.

Read—

Public despatch to Secretary of State, No. 73, dated 23rd October 1873.
Judicial despatch from Secretary of State, No. 28, dated 11th June 1874, replying to above.
Resolution dated 12th May 1874, No. 305.
From Chief Commissioner of Assam, No. 69, dated 14th April.
To Chief Commissioner of Assam, No. 413, dated 20th June.
From Chief Commissioner of Assam, No. 299, dated 16th July.

RESOLUTION.—The Home Department Resolution No. 305, dated 12th May last, announced the arrangements by which the list of the Assam Commission, as it then stood, was provisionally formed, and a staff of officers sufficient for his immediate requirements was placed at the disposal of the Chief Commissioner.

The Assam Commission thus provisionally arranged included the following officers :—

1 Chief Commissioner.
1 Judicial Commissioner (or Judge) of Upper Assam.
10 Deputy Commissioners for the 10 Districts, with a place upon the 3rd grade for the Chief Commissioner's Secretary.
12 Assistant Commissioners.

2. The sanction of the Secretary of State to the transfer of the District of Sylhet to the Chief Commissionership of Assam has now been received, and the territorial limits of the new Province have thus been finally adjusted. It remains, therefore, to determine what permanent form of administration shall be adopted for the whole Chief Commissionership, and what additions are necessary to the strength of the Commission in order to complete its working constitution and to provide for Sylhet.

3. As to the form of administration, the Governor General in Council has decided to continue for the present the existing arrangement by which the High Court at Calcutta superintends the administration of justice, and is itself the Supreme Court of Appeal. Therefore, so far as the judicial work of the Province is concerned, there is no necessity for the appointment of a Judicial Commissioner. Moreover, Assam is a province with little revenue, a scanty population, and light general work. Education is backward. The advantages of registration are scarcely recognized. The jails are of a petty character; and of the police the most important portion would, owing to the peculiar relations of Assam with the Frontier Tribes, necessarily remain under the direct control of the Chief Commissioner. The Chief Commissioner has signified his desire to undertake, for the present, the duties of departmental inspection, and the Governor General in Council agrees that they may be with advantage intrusted to him. It has, therefore, been resolved to place the entire administration under the direct control of the Chief Commissioner, and to leave the Deputy Commissioners immediately subordinate to him without the intervention either of a Judicial Commissioner or of Commissioners of Divisions. In order that the Chief Commissioner may, as far as possible, be relieved of minor details which might unduly hamper the performance of his duties, his Secretariat staff will be strengthened by the addition of an Assistant Secretary on Rs. 700 a month.

4. It has been determined that in the permanent organization of the Commission, the appointments of Secretary and Assistant Secretary shall stand separate from the graded list, as in other similar Commissions, and shall not be graded in the ranks of the Deputy Commissioners or of the Assistant Commissioners. The provisional list published by the Resolution of 12th May has, therefore, in this respect been altered.

5. To provide for the executive administration of Sylhet the following appointments have been added to the Commission :—

	Salary.		
	Rs.	A.	P.
1 Deputy Commissioner, 1st grade ...	1,833	5	4
1 Assistant Commissioner, 1st grade	800	0	0

The reductions in the Bengal Establishment will be—

	Rs.
1 Magistrate-Collector, 2nd grade ...	1,800
1 Joint Magistrate, 2nd grade ...	700

The Judge of Sylhet and Cachar will be selected by the Governor General in Council from among the covenanted civilians in Bengal, who have adopted the judicial line of service under the provisions of Home Department letter No. 1452, dated 8th April 1873. The office is now held by a Judge of the first class, whose services the Chief Commissioner desires to retain; and, therefore, the salary will for the present be Rs. 2,500, a corresponding deduction of one appointment being made from the 1st grade Judgeships in Bengal. But whenever the present incumbent vacates, the salary of the office will be reduced to Rs. 2,000.

6. The Chief Commissioner has strongly represented the necessity of some addition to the staff of officers employed in Cachar. In order, therefore, to provide for the employment there of an officer who will replace the Joint-Magistrate who would ordinarily be allotted to a Regulation District, and who will take a share in the civil judicial business, the Governor General in Council has been pleased to make a further addition of one appointment to the number of Assistant Commissioners of the 2nd grade.

7. Finally, to enable the Chief Commissioner to fill up temporary vacancies from his own reserve, the Governor General in Council directs that the establishment of Assistant Commissioners of the

3rd grade shall be increased from three to seven. The sanctioned complement of the Assam Commission will then include 33 officers exclusive of the Chief Commissioner. The whole Administration is shown in detail as follows:—

Chief Commissioner of Assam.		
Secretary to the Chief Commissioner.		
Assistant Secretary to Chief Commissioner.		
Judge of Upper Assam.		
Judge of Sylhet.		
Deputy Commissioners, 1st Grade	...	4*
" " 2nd "	...	2†
" " 3rd "	...	3
" " 4th "	...	2
Assistant Commissioners, 1st Grade	...	5
" " 2nd "	...	6
" " 3rd "	..	7

8. The appointments in Sylhet will be held by covenanted civilians. The covenanted civilians who are transferred from any other Province to Assam will be seconded, and their names retained in italics upon the lists of the Presidency or Province to which they were originally appointed from England.

ORDER.—Ordered that a copy of this Resolution be forwarded to the Government of Bengal and to the Chief Commissioner of Assam for information and guidance, and to the Financial Department for information and further orders.

No. 978.—With reference to Home Department Resolution No. 977 of this day's date, the following list of Officers in the Assam Commission is published for general information:—

Chief Commr. ...	Col. R. H. Keatinge, V.C., C.S.I.
Secy. to Chief Commr.	Mr. H. Luttman-Johnson, B.A., C.S.
Asst. Secy. ...	Vacant.
Judicial Commr., Assam	Col. W. Agnew.
Judge of Sylhet ...	Mr. H. Muspratt, C.S.

DEPUTY COMMISSIONERS, *1st Grade*—(4).

(1) Lieutenant-Colonel H. S. Bivar.
(2) Lieutenant-Colonel A. K. Comber.
(3) Lieutenant-Colonel J. M. Graham.
(4) Mr. A. L. Clay, C.S.

DEPUTY COMMISSIONERS, *2nd Grade*—(2).

(5) Lieutenant-Colonel T. Lamb.
(6) Major J. F. Sherer.

DEPUTY COMMISSIONERS, *3rd Grade*—(3).

(7) Major A. E. Campbell.
(8) Major W. C. S. Clarke.
(9) Mr. O. G. R. McWilliam, C.S.

DEPUTY COMMISSIONERS, *4th Grade*—(2).

(10) Captain W. J. Williamson.
(11) Captain J. Butler.

ASSISTANT COMMISSIONERS, *1st Grade*—(5).

(12) Captain A. N. Phillips.
(13) Major W. H. J. Lance.
(14) Mr. W. O. A. Beckett.
(15) Mr. Arthur Forbes, B.A., C.S.
(16) Mr. A. C. Campbell.

ASSISTANT COMMISSIONERS, *2nd Grade*—(6).

(17) Mr. P. T. Carnegy.
(18) Captain M. O. Boyd.
(19) Captain H. J Peet.
(20) Captain T. B. Michell.
(21) Mr. G. H. Damant, C.S.
(22) Captain E. N. D. La Touche.

ASSISTANT COMMISSIONERS, *3rd Grade*—(7)

(23) Captain J. Johnstone.
(24) Mr. H. F. Matthews, C.S.
(25) Mr J. K. Wight, C.S.
(26) Mr. G. Godfrey, C.S.
(27) Lieutenant W. A. Holcombe.
(28) Lieutenant H. St. P. Maxwell.
29) Lieutenant M. A. Gray, Offg.

* To be reduced to three hereafter.
† To be increased to three hereafter.

No. 83.—The following Regulations for the examination of candidates for the Civil Service of India to be held in March 1875, are published for general information:—

REGULATIONS FOR THE OPEN COMPETITION OF 1875.

N. B.—The Regulations are liable to be altered in future years.

1. On Tuesday, March 16th, 1875, and following days, an examination of candidates will be held in London. At this examination not fewer than candidates will be selected, if so many shall be found duly qualified. Of these, will be selected for the Presidency of Bengal, [for the Upper Provinces, and for the Lower Provinces,] for that of Madras, and for that of Bombay.*—Notice will hereafter be given of the days and place of examination.

2. Any person desirous of competing at this examination must produce to the Civil Service Commissioners, before the 1st of February 1875, evidence showing—

(*a*) That he is a natural-born subject of Her Majesty.

(*b*) That his age, on the 1st March, 1875, will be above seventeen years and under twenty-one years. [*N. B.—In the case of natives of India this must be certified by the Government of India, or of the Presidency or Province in which the candidate may have resided.*]

(*c*) That he has no disease, constitutional affection, or bodily infirmity unfitting him, or likely to unfit him, for the Civil Service of India.†

(*d*) That he is of good moral character;
he must also pay such fee as the Secretary of State for India may prescribe‡

3. Should the evidence upon the above points be *primâ facie* satisfactory to the Civil Service Commissioners, the candidate will, upon payment of the prescribed fee, be admitted to the examination. The Commissioners may, however, in their discretion, at any time prior to the grant of the certificate of qualification hereinafter referred to, institute such further inquiries as they may deem necessary; and if the result of such inquiries, in the case of any candidate, should be unsatisfactory to them in any of the above respects, he will be ineligible for admission to the Civil Service of India, and if already selected, will be removed from the position of a probationer.

* The number of appointments to be made, and the number in each Presidency, &c., will be announced hereafter.

† Evidence of health and character must bear date not earlier than the 1st January 1875.

‡ The fee for this examination will be £5, payable by means of a special stamp according to instructions which will be communicated to candidates.

4. The examination will take place only in the following branches of knowledge:—

	Marks.
English Composition	500
History of England—including that of the Laws and Constitution	500
English Language and Literature	500
Language, Literature, and History of Greece	750
" " " Rome	750
" " " France	375
" " " Germany	375
" " " Italy	375
Mathematics (pure and mixed)	1,250
Natural Science: that is (1) Chemistry, including Heat; (2) Electricity and Magnetism; (3) Geology and Mineralogy; (4) Zoology; (5) Botany	1,000
*** The total (1,000) marks may be obtained by adequate proficiency in any two or more of the five branches of science included under this head.	
Moral Sciences: that is, Logic, Mental and Moral Philosophy	500
Sanskrit Language and Literature	500
Arabic Language and Literature	500

Candidates are at liberty to name, before February 1, 1875, any or all of these branches of knowledge. No subjects are *obligatory*.

5. The merit of the persons examined will be estimated by marks; and the number set opposite to each branch in the preceding regulation denotes the greatest number of marks that can be obtained in respect of it.

6. No candidate will be allowed any marks in respect of any subject of examination, unless he shall be considered to possess a *competent knowledge* of that subject.*

7. The examination will be conducted by means of printed questions and written answers, and by *vivâ voce* examination, as may be deemed necessary.

8. The marks obtained by each candidate, in respect of each of the subjects in which he shall have been examined, will be added up, and the names of the candidates who shall have obtained a greater aggregate number of marks than any of the remaining candidates will be set forth in order of merit, and such candidates shall be deemed to be selected candidates for the Civil Service of India, provided they appear to be in other respects duly qualified. Should any of the selected candidates become disqualified, the Secretary of State for India will determine whether the vacancy thus created shall be filled up or not. In the former case, the candidate next in order of merit, and in other respects duly qualified, shall be deemed to be a selected candidate. A selected candidate declining to accept the appointment which may be offered to him will be disqualified for any subsequent competition

9. Selected candidates before proceeding to India will be on probation for two years, during which time they will be examined periodically, with a view of testing their progress in the following subjects:—*

	Marks.
1. Oriental languages:	
Sanskrit	500
Vernacular† languages of India (each)	400
2. The History and Geography of India	350
3. Law	1,250
4. Political Economy	350

In these examinations, as in the open competition, the merit of the candidates examined will be estimated by marks, and the number set opposite to each subject denotes the greatest number of marks that can be obtained in respect of it at any one examination. The examination will be conducted by means of printed questions and written answers, and by *vivâ voce* examination, as may be deemed necessary. The last of these examinations will be held at the close of the second year of probation, and will be called the "Final Examination," at which it will be decided whether a selected candidate is qualified for the Civil Service of India.

10. Any candidate who, at any of the periodical examinations, shall appear to have wilfully neglected his studies, or to be physically incapacitated for pursuing the prescribed course of training, will be liable to have his name removed from the list of selected candidates.

11. The selected candidates who, at the Final Examination, shall be found to have a competent knowledge of the subjects specified in Regulation 9, and who shall have satisfied the Civil Service Commissioners of their eligibility in respect of age, health, and character, shall be certified by the said Commissioners to be entitled to be appointed to the Civil Service of India, provided they shall comply with the regulations in force, at the time, for that Service.

12. Applications from persons desirous to be admitted as candidates are to be addressed to the Secretary to the Civil Service Commissioners, London, S. W., from whom the proper form for the purpose may be obtained.

29th July 1874.

The Civil Service Commissioners are authorized by the Secretary of State for India in Council to make the following announcements:—

(1.) *Selected candidates will be permitted to choose,‡ according to the order in which they stand in the list resulting from the open competition as long as a choice remains, the Presidency (and in Bengal the Division of the Presidency) to which they shall be appointed, but this choice will be subject to a different arrangement, should the Secretary of State or Government of India deem it necessary.*

(2.) *No candidate will be permitted to proceed to India before he shall have passed the Final Examination and received a certificate of qualification from the Civil Service Commissioners, or after he shall have attained the age of twenty-four years.*

(3.) *The seniority in the Civil Service of India of the selected candidates shall be determined according to the order in which they stand on the list resulting from the Final Examination.*

(4.) *It is the intention of the Secretary of State to allow the sum of £50 after each of the three first half-years of probation, and £150 after the last half-year, to each selected candidate who shall have passed the required examinations to the satis-*

---

* "Nothing can be further from our wish than to hold out premiums for knowledge of wide surface and of small depth. *We are of opinion that a candidate ought to be allowed no credit at all for taking up a subject in which he is a mere smatterer.*"—Report of Committee of 1854. A deduction of marks will be made under each subject, *including Mathematics.*

* Full instructions as to the course of study to be pursued will be issued to the successful candidates as soon as possible after the result of the open competition is declared.

† Including, besides the languages prescribed for the several Presidencies, such other languages as may, with the approval of the Commissioners, be taken up as subjects of examination.

‡ This choice must be exercised immediately after the result of the open competition is announced, on such day as may be fixed by the Civil Service Commissioners.

faction of the Commissioners, and shall have complied with such rules as may be laid down for the guidance of selected candidates.

(5.) *All selected candidates will be required, after having passed the second periodical examination, to attend at the India Office for the purpose of entering into an agreement binding themselves, amongst other things, to refund in certain cases the amount of their allowance in the event of their failing to proceed to India. For a candidate under age a surety will be required.*

(6). *After passing the Final Examination, each candidate will be required to attend again at the India Office, with the view of entering into covenants and giving a bond for £1,000, jointly with two sureties, for the due fulfilment of the same. The stamps payable on these documents amount to £1 10s.*

(7.) *Candidates rejected at the Final Examination of* 1877 *will in no case be allowed to present themselves for re-examination.*

CIVIL SERVICE OF INDIA.

FORM OF APPLICATION; TO BE FILLED UP BY CANDIDATES.

*** *This Form must be sent so as to be received at the Office of the Civil Service Commission before the 1st of February,* 1875.

Date _____

SIR,

I BEG to inform you that I desire to be a candidate at the forthcoming examination for the Civil Service of India.

As required by the Regulations, I transmit herewith—

(1.) A certificate of my birth, showing that I was born on the day of 18 , and that therefore my age on March 1, 1875, will be above 17 years (complete,) and under 21 years.

(1.) If a General Register Office certificate cannot be obtained, the instructions printed on the other side will show what evidence should be supplied. If evidence is already in the hands of the Commissioners, strike out "A certificate of my birth," and insert "Evidence is already in the possession of the Commissioners."

(2.) A certificate signed by of my having "no disease, constitutional affection, or bodily infirmity unfitting me for the Civil Service of India."

(2.) The terms indicated by the marks of quotation must appear in the certificate, which must be given after personal examination, and bear date not earlier than 1st January, 1875.

(3.) Proof of my moral character, *viz.:*

(1.) A testimonial from

(2.) A testimonial from

(4.) A statement of the branches of knowledge in which I desire to be examined, *viz.:*—

(3) Two testimonials must be sent bearing date not earlier than 1st January, 1875 One of them should be given by an intimate acquaintance (not a relative) of not less than three or four years' standing, the other, if the candidate has recently left school, should be given by his late schoolmaster, or if he has had employment of any kind, by his late employer. If the candidate has been at any University, he should send a certificate of good conduct from his College tutor.

(4) If mathematics be named, state whether pure or mixed, or both are intended; if natural science be mentioned, state which branches

I have also to state, with reference to Section 2, Clause (*a*,) of the Regulations, that I am a natural-born subject of Her Majesty.

I am, SIR,

Your obedient Servant,

Name in full _____

Address _____

To the Secretary,
Civil Service Commission.

EVIDENCE OF AGE TO BE REQUIRED FROM CANDIDATES FOR THE CIVIL SERVICE OF INDIA.

I.—EVERY candidate born in England or Wales should produce a certificate from the Registrar-General of Births, Marriages, and Deaths, or from one of his provincial Officers. This certificate may be obtained at Somerset House, or from the Superintendent Registrar of the District in which the birth took place.

II.—A candidate who is a Native of India must have his age certified by the Government of India, or of the Presidency or Province in which he may have resided.

III.—Every other candidate *not producing the certificate* mentioned in Clause 1, must prove his age by Statutory Declaration, and should also, if possible, produce a record of Birth or Baptism from some official Register; under which term may be included the Parochial Registers of Baptisms, the non-Parochial Registers of Baptisms and Births deposited at Somerset House under Acts of Parliament, the Register kept at the India Office of persons born in India, &c., &c. This Regulation applies—

1. To all candidates not born in England or Wales.

2. To candidates who, though born in England or Wales, cannot produce the Registrar-General's certificate.

The Civil Service Commissioners reserve to themselves the right of deciding in each case upon the sufficiency of the evidence produced, but they subjoin the following general rules for the guidance of candidates:—

(*a*.) The Declaration should specify precisely the date and place of birth, and should, if possible, be made by the father or mother of the candidate. If made by any other person, it should state the circumstances which enable the Declarant to speak to the fact. If an entry in a Bible or other family record be referred to, the Bible or other record must be produced at the time of making the Declaration, and must be mentioned in the Declaration as having been so produced.

(*b*.) If the candidate was born in England or Wales, the Declaration must contain a statement, that after due inquiry no entry has been found in the books of the Registrar-General; or a separate Declaration must be made to that effect.

(*c*.) If no extract from any Register is produced, the Declaration must contain a statement, that after due inquiry no such record is believed to exist; or a separate Declaration must be made to that effect.

(*d*.) Statutory Declarations must be exactly in the form prescribed by the Act of 5 and 6 William IV., c. 62. A printed form, if required, will be supplied on application to the Civil Service Commissioners.

N. B—Clergymen, as such, are not qualified to take Declarations.

ECCLESIASTICAL.

The 17th December 1874.

No. 399.—The services of the Reverend W. H. Bray, a Junior Chaplain on the Bengal Establishment, are placed at the disposal of the Government of Bengal.

The following orders, issued by the Government of India in the Financial Department are republished for general information :—

No. 7310.—*Fort William, the* 18*th December* 1874.—*Leave and Allowances.*—The Governor General in Council directs that the words "Bombay Presidency and the" be inserted immediately before the words "Central Provinces" in the *Exception* to Section 1 (*b*) of Supplement F to the Civil Leave Code.

No 7280.—*Pensions and Gratuities.*—The Civil Annuity Funds of Madras and Bombay having been abolished, the Governor General in Council directs that the following be substituted for Rule 9 under Section 35 of the Civil Pension Code :—

9. The deduction made under this section from the salary of a covenanted civil servant includes the deduction on account of annuity. The portion which is to be considered as deduction on account of annuity is equal to one-twenty-fourth part of the salary remaining to the officer after the whole deduction.

Where, however, the salary to be drawn is already fixed on other considerations (as, *e.g.*, where the officer is to receive a salary equal to what he drew prior to the transfer), the contribution under this section should be calculated upon the salary which remains to him after the usual deduction on account of annuity.

Example.—The pay of A. B. is Rs. 1,000. The deduction on account of his annuity is Rs. 40, and the contribution which he must pay, if transferred to serve under the native state, is $\frac{1000-40}{4} = 240$. The whole charge on the native state is Rs. 1,000, *plus* Rs. 240, or Rs. 1,240. Out of this A. B. will pay Rs. 240 to Government; A. B. will separately pay Rs. 40 on account of annuity.

The Governor General in Council also directs that the note within brackets which precedes Section 1 of Supplement A to the Civil Pension Code be omitted.

No. 7317.—*Separate Revenue.—Stamps.*—In exercise of the power conferred by Section 35 of the Court Fees' Act VII of 1870, the Governor General in Council is pleased to remit the fees leviable on the under-mentioned documents:—

Copy of the judgment or order given by a Criminal Court under Section 464, Code of Criminal Procedure, to the accused person or persons affected by such judgment or order, provided that such person is in Jail, or that the Court for some special reason sees fit to give such copy free of cost.

The following orders, issued by the Government of India in the Military Department, are republished for general information :—

No. 1186.—*Fort William, the* 17*th December* 1874.—The following promotion is made subject to Her Majesty's approval :—

Corps.	Rank and Name.	To what rank promoted.	From what date.	In whose room.
Cadre of the late 54th Native Infantry.	Captain L. Blathwayt, Staff Corps.	Major ..	17th December 1874.	Major J. G. Barlow, deceased.

No. 1190.—The under-mentioned Officers are permitted to proceed to Europe on furlough on private affairs :—

Surgeon Griffith Griffith, of the Medical Department,—for twenty months, under Rule IX of the Regulations of 1868.

* * * * * *

RIVERS THOMPSON,
Secy. to the Govt. of Bengal.

JUDICIAL DEPARTMENT.

No. 3612C.S.

The 18*th December* 1874.—Mr. George Stevenson, Assistant Magistrate and Collector, in charge of the Bhudruck Division of the Balasore District, is vested with the powers to try summarily the offences mentioned in Section 222 of the Criminal Procedure Code.

The 22*nd December* 1874.—Mr. William Benson Maxwell, Acting District Superintendent of Police, Julpigoree, will cease to exercise the powers of a Magistrate, Third Class, with which he was temporarily vested in connection with famine relief operations.

The following officers are appointed to be Honorary Magistrates in the Dacca District, and are vested with the powers of a Magistrate of the Third Class :—

Baboo Obhoy Chunder Das.	Baboo Muddun Mohun Bysack.
Dr. D. B. Smith.	,, Chunder Coomar Bose.

Baboo Monmothonath Chatterjee is appointed to act as Moonsif of Satkhira, in the 24-Pergunnahs, during the absence, on leave, of Baboo Hemango Chundra Bose, or until further orders.

Baboo Gooroo Pershad Sen, Second Subordinate Judge of Backergunge, on leave, is appointed to be Subordinate Judge of Nuddea.

Baboo Promothonath Mookerjee, Acting Subordinate Judge of Nuddea, is appointed to be Second Subordinate Judge of Backergunge, and is vested with the powers of a Small Cause Court Judge under Section 29, Act VI of 1871.

Baboo Nuffer Chunder Bhutto, Moonsif of Moorshedabad, is appointed to act as Subordinate Judge of Nuddea during the absence, on leave, of Baboo Gooroo Pershad Sen, or until further orders.

Mr. Gideon Colquhoun Sconce, Acting as a Judge of the Calcutta Small Cause Courts, is confirmed in that appointment.

The above appointment is made from the date on which Mr. Ninian Hill Thomson's resignation took effect.

RIVERS THOMPSON,
Secy. to the Govt. of Bengal.

[First Publication.]

NOTIFICATION.

The 18th December 1874.—The declaration published in the Calcutta Gazettes of the 24th June, 1st July, and 8th July 1874, at pages 1031, 1064, and 1103 respectively, as well as that published in supersession of it in the Calcutta Gazettes of the 12th, 19th, and 26th August 1874, at pages 1239, 1276, and 1317 respectively, for taking up a piece of land for the site of a Charitable Dispensary in the village of Kristopore, pergunnah and thana Jehanabad, zillah Burdwan, are hereby cancelled.

RIVERS THOMPSON,
Secy. to the Govt. of Bengal.

[First Publication.]

NOTIFICATION.

The 19th December 1874.—It is hereby notified, under Section 3 of Act XX of 1856, that the provisions of the said Act will have effect from the 1st January 1875 in the villages of Backergunj, Shahebgunj, Bharpasha, Rangasri, Runshi Mendigunj, Kaligunj, and Pholaghur, in Thana Backergunj, in the sudder sub-division in the district of Backergunj, and that the said villages will be united together for the purpose of the Act.

Under Section IV of the above Act, it is also notified that the boundaries of the said Union will be as follows:—

On the north—The villages of Rajapore, Katalia, Shomkati, Goshaigram, and Auliapore, and the Taltali river.

On the east—The Shahebganj river and the village of Lakhipasha.

On the south—The village of Kistakati, Kanki Dhone, and the Araibeki Khal.

On the west—The villages of Araibeki and Lonabad.

Under Section X of the above Act it is further notified that the tax to be levied in the said Union shall be an assessment according to the circumstances and property to be protected of the persons liable to the same.

RIVERS THOMPSON,
Secy. to the Govt. of Bengal.

[Second Publication.]

NOTIFICATION.

The 15th December 1874.—The following correction is made in the Government Notification of the 28th November 1874:—

For the town Patoole, read *Patrole.*

RIVERS THOMPSON,
Secy. to the Govt. of Bengal.

[Third Publication.]

NOTIFICATION.

The 4th December 1874.—It is hereby notified that, under the provisions of Section 3, Regulation VI of 1819, the Lieutenant-Governor has been pleased to sanction the establishment of a public ferry on the line of road between Taltulla and the head-quarters of the Moonsheegunge sub-division, where it crosses the Rikabi Bazar khall on the Dhullessary river, in the district of Dacca.

RIVERS THOMPSON,
Secy. to the Govt. of Bengal.

[Second Publication.]

NOTIFICATION.

The 12th December 1874.—In modification of the notification dated the 17th March 1869 published in the *Calcutta Gazette* of the 24th March 1869, page 635, extending the provisions of Act VI (B.C.) of 1868 to the town of Kalinga, in the district of 24-Pergunnahs, it is hereby notified that from and after the 1st January 1875 this town shall be designated Baduria, and its boundaries, for the purposes of the Act, shall be as declared below, viz.—

Block No. 1, comprising the villages of Magurkhally, Rudropore, Audermanick, and Baduria, is bounded on the

North—By the southern boundaries of the villages of Simulia and Jasaikati, and the Kalinga *Baor*.

East—By the Kalinga *Baor* and the river Ichamutee.

South—By the northern boundaries of the villages of Arsoleah, Goordaha, and Naturia.

West—By the eastern boundaries of the villages of Narainpore and Goordaha.

Block No. 2, comprising the villages of Pura and Kaorgatchi, is bounded on the

North—By the river Ichamutee.

East—By the western boundary of the village of Belgurya.

South—By the northern boundaries of the villages of Dukhindeya and Fatullapore.

West—By the eastern boundary of the village of Lokenathpore and the river Ichamutee.

Block No. 3, comprising the villages of Taragunea and Magruti, comprised in mouzah Gunpore, is bounded on the

North—By the river Ichamutee.

East—By the river Ichamutee.

South—By the northern boundaries of the villages of Sreerampore and Surporazpore, and the river Ichamutee.

West—By the eastern boundaries of the villages of Rajnuggur, Mohespore, Bishenpore, Khamarpara, and Utter Deara.

Block No. 4, comprising the village of Arbalia, is bounded on the

North—By the southern boundaries of the villages of Rughunathpore and Arsoleah.

East—By the western boundaries of the villages of Utter Deara, Khamarpara and Hoosainpore.

South—By the northern boundary of the village of Sreekissenpore.

West—By the eastern boundaries of the villages of Dhankoonya, Nuddea, and Goounna.

It is also notified that from the 1st January 1875 the operations under Act VI (B.C.) of 1868 will cease to have effect in the villages of Kalinga, Simulia, and Jasaikati, formerly included in the Kalinga town.

RIVERS THOMPSON,
Secy. to the Govt. of Bengal.

PUBLIC WORKS DEPARTMENT.—BENGAL.

ESTABLISHMENT

The 17th December 1874.

No. 445.—*Notifications.*—Mr. T. S. Isaac, C.E., Superintending Engineer, Third Grade, assumed charge of the Western Circle on the 14th December 1874, after noon.

No. 446.—Mr. J. F. Maxwell, Executive Engineer, Fourth Grade, Bengal, has been allowed a further extension of leave* for two months on Medical Certificate by Her Majesty's Secretary of State for India.

* Bengal Government, Public Works Department, Notification No. 237, dated 8th July 1874.

No. 447.—Mr. A. G. Bremner, Assistant Engineer, Third Grade, joined the Fourth Calcutta Division on the 30th September 1874, before noon.

No. 448.—Conductor J. Keane, Sub-Engineer, Second Grade, rejoined the First Calcutta Division on the 30th November 1874, before noon, on return from privilege leave.†

† Bengal Government, Public Works Department, Notification No. 352, dated 8th October 1874.

No. 449.—*Leave of Absence.*—Baboo Poran Chunder Sen, Supervisor, Second Grade, attached to the Shahabad District, is allowed privilege leave for two months, under Section 12, Supplement F of the Civil Leave Code.

No. 450.—*Transfer.*—Baboo Gopaul Govind Chowdry, Accountant, Fourth Grade, from the Central Office of Accounts, Bengal, to the West Tirhoot Special Division, which he joined on the 26th October 1874, after noon.

The 21st December 1874.

No. 451.—*Postings.*—Mr. P. R. Roberts, Assistant Engineer, First Grade, is posted to the Purneah Special Division, which he joined on the 7th December 1874, before noon.

No. 452.—Baboo Bidhoo Bhoosun Biswas, Engineer Apprentice, is posted to the Purneah Special Division, which he joined on the 7th December 1874, before noon.

No. 453.—The following order, issued by the Government of India, Public Works Department, is republished for information :—

No. 664, *of the* 17*th December* 1874.—*Erratum.*—In Public Works Department Notification No. 624, dated 25th November 1874, for "Mr. J. R. Bagley" *read* "Mr. F. R. Bagley."

J. E. T. NICOLLS, *Colonel*, R.E.,
Secretary to the Govt. of Bengal, P. W. D.

IRRIGATION.

ESTABLISHMENT.—NOTIFICATIONS.

The 21*st December* 1874.

No. 423.—*Transfers.*—Sergeant W. H. Mills, Overseer, First Grade, from the Kurumnassa to the Buxar Division, which he joined on the afternoon of the 5th instant.

No. 424.—Baboo Bama Churn Roy, Sub-Overseer, First Grade, from the Dehree to the Arrah Division, which he joined on the forenoon of the 7th instant.

No. 425.—*Notification.*—With reference to the orders marginally noted, Mr. L. E. Désgratoulet, Assistant Engineer, First Grade, joined the Mahanuddy Division on the afternoon of the 8th instant.

Notification No. 374, dated 5th November 1874.

No. 426.—*Leave.*—Mr. E. R. Hoggan, Assistant Engineer, Third Grade, Arrah Division, is granted privilege leave for ten days, under Section 12, Supplement F of the Civil Leave Code, with effect from 27th November 1874.

No. 427.—Mr. J. Campbell, Executive Engineer, Third Grade, has been allowed a further extension of leave for two months by Her Majesty's Secretary of State.

See Notification No. 347, dated 12th October 1874.

No. 428.—*Notification.*—In anticipation of the sanction of the Government of India, a new temporary division has been formed in the South-Western Circle, to be called the Kootubdea Island Survey Division, and Mr. C. L. Davies, Executive Engineer, Second Grade, has been placed in charge.

No. 429.—*Transfers.*—Baboo Khetter Mohun Palit, Sub-Overseer, First Grade, from the Northern Drainage and Embankment Division to the Kootubdea Island Survey Division, as a temporary measure, which he joined on the forenoon of the 25th ultimo.

No. 430.—Baboo Saroda Kinkur Paulit, Sub-Overseer, First Grade, is transferred from the Dehree to the Arrah Division, which he joined on the 14th instant.

No. 431.—The services of Sergeant K. R. Cameron, Overseer, First Grade, attached to the Gunduck Circle, have been temporarily placed at the disposal of Lieutenant-Colonel Trevor, Additional Chief Engineer for special works.

G. A. SEARLE, *Lt.-Col.*, R.C.,
for Offg. Jt.-Secy. to the Govt. of Bengal,
in the P.W.D., Irrigation Branch.

JAIL DEPARTMENT.

No. 11289.—*Notification.*—*Alipore, the* 16*th December* 1874.—Mr. T. E. Dempster received charge of the Nya Doomka Jail from Mr. W. M. Smith on the afternoon of the 11th December 1874.

S. S. LYNCH,
Deputy Inspector-General of Jails, Bengal, in charge.

Sheriff's Office, the 16th December 1874.

NOTICE is hereby given that the First Criminal Sessions of the year 1875 of the High Court of Judicature at Fort William in Bengal, for the Town of Calcutta and Factory of Fort William and the places subordinate thereto, will be holden at the Court-House, in the Town of Calcutta, on Tuesday, the twelfth day of January next, at 11 o'clock in the forenoon, and so on from day to day until the said Session be over. And it is hereby proclaimed that all persons who will prosecute any of the prisoners to be brought up for trial at the said Session be then and there to prosecute. M. RUSTOMJEE, *Sheriff.*

শরিফ আফিস, সন ১৮৭৪ সাল ১৬ ডিসেম্বর।

সকলকে সমাচার দেওয়া যাইতেছে যে সুবে বাঙ্গলার ফোর্ট উইলিয়ম দুর্গের অধীন শহর কলিকাতার ও অন্যান্য স্থানের ফৌজদারী বিচার নিষ্পত্তি জন্য আগামি সন ১৮৭৫ সালের ১২ জানুআরি মঙ্গলবার বেলা ১১ ঘটিকার সময় এবং যে পর্য্যন্ত সেশিয়ানের কার্য্য শেষ না হয় প্রতিদিন উক্ত সময়ে কলিকাতার হাই কোর্টের আপন আদালত ঘরে সন ১৮৭৫ সালের প্রথম ক্রিমিনেল সেশিয়ান বসিবেক এবং এতদ্দ্বারা প্রচার করা যাইতেছে যে, যে সকল ব্যক্তি কোন কয়েদীর বিরুদ্ধে ফৌজদারী মিছিল করিবেক তাহারা উক্ত স্থানে উক্ত সময়ে হাজির থাকিয়া মোকদ্দমা করে ইতি।

M. RUSTOMJEE, *Sheriff.*

TREASURY NOTICE.

BABOO TARINI COOMAR GHOSE, Deputy Collector, has been placed in charge of the Dacca Treasury, and is authorized to draw bills on other treasuries.

F. R. COCKERELL, *Commissioner.*

EDUCATIONAL NOTICE.

PRESIDENCY CIRCLE.

EXAMINATION IN SURVEYING, DRAWING, AND PHYSICAL GEOGRAPHY.

List of Passed Candidates, 1874.

No.	Names of Candidates.	School.
	CALCUTTA.	
1	Lalvehari Datta	Sanskrit College.
2	Krishna Dhan Mukhurji	ditto.
3	Nivaran Chandra Bhattacharya	ditto.
4	Abdool Halim, I	Madrasah.
5	Saidurrahman	ditto.
6	Monomohan Ghosh	Hindu School.
7	Parvati Nath Datta	ditto.
8	Amulla Krishna Mitra	ditto.
9	Bidhu Bhusan Roy	ditto.
10	Devendra Nath Roy	ditto.
11	Nanda Lal Banurji	ditto.
12	Bhut Nath Chatterji	ditto.
13	Pran Krishna Sen	ditto.
14	Dina Nath Guin	ditto.
15	Akhoy Kumar Basu	ditto.
16	Bhobendra Nath Basu	ditto.
17	Hem Chandra Basu	ditto.
18	Biraja Charan Mitra	ditto.
19	W. A. Boucher	Calcutta Boys' School.
20	G. T. Donnithorne	ditto.
21	E. O. Pigot	ditto.
22	W. H. Smith	ditto.
23	Charu Chandra Sarkar	Hare School.
24	Kessori Mohan Sen Gupta	ditto.
25	Mati Lal Gupta	ditto.
26	Devendra Nath Mukhurji...	ditto.
27	Punkaja Kumar Chatterji	ditto.
28	Khagendra Nath Sen	ditto.
29	Tamiz Uddin	ditto.
30	Mohendra Nath Datta	ditto.
31	Avinas Chandra Basu	ditto.
32	Adhur Chandra Mitra	ditto.
33	Kisori Lal Sen	ditto.
34	Haridas Mitra	ditto.
35	Raman Krishna Bysac	ditto.
36	Asutos Ghosh	ditto.
37	Rajendra Nath Ghosh	ditto.
38	Norendra Krishna Datta	Metropolitan Institution.
39	Bhupendra Narayan Muzumdar	ditto.
40	Hriday Lal Set	ditto.
41	Khetra Mohan Ghosh	ditto.
42	Purna Chandra Bhattacharya	ditto.
43	Narayan Chandra Ghosh	ditto.
44	Nobin Chandra Bhattacharya	ditto.
45	Kopileswar Bhattacharya	ditto.
46	Asutosh Mitra	Metropolitan Institution, Branch Shampukur.
47	Bani Nath Nandi	ditto.
48	Bepin Behari Ghosh	ditto.
49	Behari Lal Sur	ditto.
50	Bhabani Charan Basu	ditto.
51	Joges Chandra De	ditto.
52	Nova Krishna Goswami	ditto.
53	Purna Chandra Kumar	Calcutta School.
	24-PERGUNNAHS.	
1	Kedar Nath Mitra	Garden Reach.
2	Umes Chandra Pal	ditto.

No.	Names of Candidates.	School.
3	Kedar Nath Ganguli	Cassipore Kassinath School.
4	Banka Behari Banurji	ditto.
5	Abinash Chandra Banurji...	ditto.
6	Jogendra Chandra Mukhurji	ditto.
7	Priya Nath Das	ditto.
8	Dina Nath Banurji	ditto.
9	Nibaran Chandra Chatterji	Barrackpur.
10	Khetra Mohan Ghosh	Baraset.
11	Shyama Charan Mukhurji	ditto.
12	Atul Chandra Banurji	ditto.
13	Hem Chandra Mitra	Harinavi School.
14	Umes Chandra Chakravarti	ditto.
15	Sarat Chandra De	ditto.
	NUDDEA.	
1	Dina Nath Sanyal	Kishnaghur College.
2	Grijadas Banurji	ditto.
3	Asutosh Chowdhuri	ditto.
4	Hari Nath Roy	ditto.
5	Benod Behari Saha	ditto.
6	Ram Gopal Bhattacharya	Kishnaghur Anglo-Vernacular School.
7	Mohini Mohan Lahiri	ditto.
8	Abinash Chandra Ghosh	Santipur Municipal School.
9	Krishna Kanta Sircar	ditto.
10	Banka Behari Sanyal	ditto.
11	Nogendra Nath Chatterji	Ranaghaut.
12	Bhusan Chandra Mitra	ditto.
	JESSORE.	
1	Ashwini Kumar Muzumdar	Jessore Zillah School.
2	Bepin Behari Ghosh	ditto.
3	Hera Lal Singha	ditto.
4	Haribar Mitra	ditto.
5	Grish Chandra Basu	Sridharpur School.
6	Kalidas Mukhurji	ditto.
7	Jadhab Krishna Datta	Noral.
8	Ram Charan Roy	ditto.
9	Annada Prasad Basu	ditto.
10	Tarak Nath Basu	ditto.
11	Krishna Lal Datta	ditto.
	CHOTANAGPUR.	
1	Sarbaui Charan Mukhurji...	Ranchi Government School.
2	Visvesvar Chatterji	Purulia Government School.
3	Rakhal Das Mustuphi	ditto.

C. B. CLARKE,
Offg. Inspector of Schools, Presidency Circle.

CALCUTTA, the 18th December 1874.

Statement showing the importation of Salt (private property) in bond and afloat on the River Hooghly, subject to Customs Duty, on 16th December 1874.

	Government golas.	Private golas.	Afloat.	Total.
	Mds.	Mds.	Mds.	Mds.
Liverpool Pungah	1,77,664	.....	6,84,096	8,61,760
French Kurkutch	.....	.....	22,329	22,329
Italian "	28,189	.....	.....	28,189
Bombay "	4,15,392	.....	3,182	4,18,574
Madras "	1,00,732	.....	.....	1,00,732
Arabian and Persian Gulfs Kurkutch and Muscat Rock	1,78,487	.....	49,220	2,27,707
Total ...	9,00,464	.....	7,58,827	16,59,291

By order of the Board of Revenue, L. P.,
T. B. LANE, *Offg. Collector of Customs.*

CALCUTTA CUSTOM HOUSE, the 21st December 1874.

NOTIFICATION.

Fort William, the 13th October 1874.

BURMAH.		MADRAS.	
2-maund bags ...	2,11,500	2-maund bags ...	69,750
1 " " ...	35,000		

No. 1.—NOTICE is hereby given that sales by public auction of the Government rice marginally noted will be held at the opium sale-rooms near the Office of the Board of Revenue, as follows :—

	BURMAH.		MADRAS.
	About one-maund bags.	About two-maund bags.	About two-maund bags.
On Monday the 16th November	.....	62,000	18,000
" " 7th December	20,000	59,250	12,250
On Tuesday the 29th December	.....	80,000	.....
On Monday the 18th January 1875	15,000	10,250	39,500
	35,000	2,11,500	69,750

The following are the conditions of the sale :—

1. The sale shall commence at the hour of 11 A.M. of the day fixed, and shall not be continued after the hour of 5 P.M.

2. Each lot shall contain 1,000 bags, of an average weight, as ascertained by examining and weighing, in the presence of intending purchasers, a percentage of at least 100 bags of each description of rice, on days (at least ten days previous to day of sale) to be fixed by public advertisement. The average nett weight thus ascertained will be declared at time of sale, and will also be notified in the *Exchange Gazette* for two days previously.

3. The bids must advance Rs. 10 at a time.

4. Intending purchasers will have an opportunity of inspecting samples of the rice at the office of the undersigned on any day previous to the sale, between the hours of 11 A.M. and 3 P.M., and of examining its quality and condition in the godowns on the days to be fixed by public advertisement for testing the average weight of the bags to be sold.

5. A currency note for Rs. 100 shall be taken as a deposit on each lot from the purchaser in the sale-room, before the lot is registered in the sale-book, and such note shall be considered part of the 20 per cent. deposit referred to in paragraph 6.

6. A deposit of 20 per cent. of the price of the rice purchased must be paid into the Bank of Bengal by each purchaser as a deposit the day after the sale.

7. Within three days after making the deposit of 20 per cent., the remainder of the price must be paid into the Bank of Bengal, or the first deposits will be forfeited.

8. Payment in full may be made at any time within four days after the sale.

9. Application for delivery orders are to be made to the undersigned, and such orders will be issued according to priority of application; but no delivery order shall be issued, or application for the same be entertained or recorded, until the full amount of purchase-money shall have been paid. Delivery orders shall specify the dates on which delivery is to be taken, and these dates will be fixed, as far as practicable, with reference to the wishes of purchasers; but rice not taken delivery of on the date or dates named in the order, shall remain in the godown until all subsequent orders of same sale shall have been satisfied; nor shall the purchaser have any claim upon Government in respect of such delayed delivery.

10. Delivery in full must be taken within thirty days of date of sale, or the amount deposited shall be forfeited.

11. The buyer must satisfy himself in every respect as to the quality, description, and weight of the rice before the day of sale. No subsequent complaints or reclamations will be admitted.

12. The Officer superintending the sale on the part of Government is empowered to reject at his discretion the bid of any individual, unless such individual shall, on demand, tender at the time a deposit, either in Government of India Notes, Bank of Bengal receipts, or Government securities, of a sum equal to 20 per cent. of his bid.

13. Any further information respecting weight, description, or quality of the rice advertised for sale, that may be desired, will be furnished on application to the undersigned.

14. The undersigned reserves to himself the right of altering the dates of sales should circumstances render it expedient, and of withdrawing any unsold lot.

39, STRAND, CALCUTTA,
The 13th October 1874.

J. GRAHAM, *Major, on Special Duty.*

OPIUM NOTIFICATION.

No. 1199B.

	Chests.	Chests.
BEHAR.		
Reserve of 1872-73 ...	534	
Supply from 1873-74 ..	25,266	
		25,800
BENARES.		
Reserve of 1872-73 ...	260	
Supply from 1873-74...	18,940	
		19,200
Total ...		45,000

NOTICE is hereby given that the Provision Opium to be brought forward for sale by public auction in the year 1875, will consist of 25,800 chests of Behar and 19,200 chests of Benares Opium, being of the two seasons 1872-73 and 1873-74, in the proportions marginally noted. The sales will be held on or about the dates specified below. The Member in charge of the Opium Department, however, reserves to himself the right of altering these dates should circumtances render it expedient to do so.

DATES.		Behar, about Chests.	Benares, about Chests.	Total, about Chests.
On or about Monday, 4th Jan.	1875 ...	2,150	1,600	3,750
On or about Thursday, 4th Feb.	" ...	2,150	1,600	3,750
On or about Thursday, 4th Mar.	" ...	2,150	1,600	3,750
On or about Monday, 5th April	" ...	2,150	1,600	3,750
On or about Wednesday, 5th May	" ...	2,150	1,600	3,750
On or about Friday, 4th June	" ...	2,150	1,600	3,750
On or about Wednesday, 7th July	" ...	2,150	1,600	3,750
On or about Thursday, 5th Aug.	" ...	2,150	1,600	3,750
On or about Monday, 6th Sep.	" ...	2,150	1,600	3,750
On or about Friday, 1st Oct.	" ...	2,150	1,600	3,750
On or about Thursday, 4th Nov.	" ...	2,150	1,600	3,750
On or about Friday, 3rd Dec.	" ...	2,150	1,600	3,750
	Total ...	25,800	19,200	45,000

The following are the conditions of sale:—

1. The Opium will be sold for exportation by sea only, and no certificate will be granted except to cover such export.

2. The Opium will be ordinarily offered for sale at an upset price of Rs. 800 per chest, and sold to the highest bidder above that price, except under the circumstances for which provision is made by Clause 12 of these Conditions of Sale. The bids must advance by Rs. 5 at a time.

3. The sale shall commence at the hour of 11 A.M. of the day fixed by previous notification, and shall not be continued after the hour of 5 P.M.; but if at that hour any of the lots advertized for sale shall remain unsold, the sale may, at the discretion of the Member in charge, be resumed on the next day following (not being Sunday or a public holiday), at the hour of 11 A.M., and so on until the whole of the remaining lots are disposed of; or, if the whole quantity advertized shall not be sold on the day appointed, the Member in charge may dispose of the lots which remain on hand at a future sale.

4. Each lot shall contain five chests.

5. A Promissory Note for a sum, calculated according to the scale noted in the margin, shall be taken as a deposit on each lot from the purchaser in the sale-room, and before the lot is registered in the sale book, and all such Promissory Notes shall be redeemed on the part of the purchasers at this Office by Bank of Bengal receipts, or by substitution of other public securities of the Government of India, on or before 4 o'clock in the afternoon of the fifth day after the sale: or on the other hand, failing such redemption by the time aforesaid, then the lot or lots for which no Bank of Bengal receipts, or deposit of other public securities as aforesaid shall have been delivered in, shall be resold at such time or times and under such conditions of re-sale as the Member in charge shall see fit; and all losses and expenses whatsoever attending such re-sale shall be borne and paid by the defaulters, whilst any profit accruing from such re-sale shall be forfeited to Government.

DEPOSIT.

When the amount bid is less than Rs. 1,200 per chest, Rs. 200 per chest.

On bids of Rs. 1,200 and upwards, but less than Rs. 1,600 per chest, Rs. 300 per chest.

On bids of Rs. 1,600 and upwards, but less than Rs 2,000 per chest, Rs. 400 per chest.

And so on, Rs. 100 being added to the deposit for every bid additional, to the extent of Rs. 400.'

6. The Promissory Notes taken on the day of sale under the last-mentioned condition, if remaining unredeemed at 4 o'clock of the fifth day following the day of sale, will be placed in the hands of the Solicitor to the Government for realization in such manner as to him shall seem fit.

7. No tender of money, Bank of Bengal receipts, or public securities, on account of Opium upon which the prescribed deposit may not have been made before 4 o'clock of the fifth day following the day of sale, will be afterwards accepted.

8. The Opium advertised for sale shall be paid for not later than by 4 o'clock of the fifteenth day from the day of sale, and in case any lots of such Opium shall not be so paid for and adjusted, then the cash deposit made under the fifth Condition or any public securities that may have been deposited on account of such lots or chests, shall be forfeited, and the Opium shall be disposed of on account of Government at such time and in such manner as the Member in charge shall think fit, and the first purchaser shall further be required to make good any loss or difference of price between that obtained at the re-sale and the amount at which the Opium was first purchased, forfeiting all advantages that may arise from such re-sale.

9. Purchasers taking out certificates or orders for the delivery of Opium after making full payment as above prescribed, shall have the option of naming the number of lots of their purchase, which they may desire to be included in each certificate or order; and it is to be clearly understood that the certificates or orders so taken out shall be considered final, and not afterwards changeable for other certificates or orders authorizing the delivery of single lots, or of a different number of lots or chests, whether more or less, than the number of lots or chests originally required to be included in each certificate or order.

10. No deposit of public securities under the fifth of the present Conditions will be received in this Office except from the party recorded as the purchaser in the sale book or his authorized Agent. The receipt for deposit of public securities will be granted only in the name of such purchaser, and the securities so deposited will be returned when payment in full has been made by the said purchaser or his order.

11. The officer superintending the sale on the part of the Government is empowered to reject, at his discretion, the bid of any individual, unless such individual shall, on demand, tender at the time a deposit either in Government of India Notes, Bank of Bengal Receipts, or Government Securities, a sum equal to the amount for which a Promissory Note would otherwise be taken under the fifth of these Conditions.

12. With a view to prevent fictitious biddings designed to obstruct the sale, it is hereby notified that the officer of Government superintending the sale shall be competent, at any time during the sale, to withdraw any unsold lot, and immediately to put it up again for sale at a maximum upset price, diminishing the same gradually until a bid is obtained, and the first *bonâ fide* bidder for a lot after it has been offered for sale in the mode here described shall be held and declared to be the purchaser of the said lot, and the officer of Government superintending the sale shall also be competent to dispose, in the same manner, of as many of the subsequent lots as he may think proper, provided always that no lot shall be sold below the minimum price of Rs. 800 specified in the second of these Conditions.

13. The purchaser of any lot shall have the option of naming and purchasing in immediate succession, at the same price and under the same conditions, any number of lots of the same agency Opium not exceeding altogether twenty-five lots, provided always that there remain a sufficient number of lots of the Opium to complete the said twenty-five.

14. In the event of any dispute or difference touching or concerning any matter or question arising out of the sale of the Opium included in this notification, or adjustment of the account thereof, the same shall and may be tried and decided in the High Court of Judicature at Fort William in Bengal.

15. The following papers will be exhibited for inspection on the day of sale, or may be seen previously to that date by personal application at the Office of the Board of Revenue:—No. 1, certificate of the Opium advertized for sale; No. 2, report of the examination of such Opium.

16. The public are hereby informed that, in providing the investment of the Behar and Benares Opium for the year 1873-74, the same precautions have been taken as those which have been observed during past years—to have the drug procured and sent down in a pure state, to have only the prescribed quantity of leaves used in forming the cakes, and to have the due proportion of Opium put into each cake. An account of the weight of the drug when packed at Behar and Benares, and a statement of the average weight of the chests, indiscriminately taken for the purpose of comparison from the despatches on arrival at Calcutta, may be seen on personal application at the Office of the Board of Revenue.

17. Any further information respecting weight or quality of the Opium advertized for sale that may be desired by parties connected with the trade will, as heretofore, be furnished to them on personal application at the Office of the Board of Revenue. But, in accordance with established usage, under no circumstances will the Member in charge entertain or recognize any claim to compensation for loss from any alleged deficiency of weight, abstraction of Opium, or adulteration of the drug, which may be preferred on reference to chests after the sale and delivery of the Opium for shipment.

18. It is hereby further notified that under the 6th Article of the Convention between Great Britain and France, dated the 7th March 1815, quoted below, the Agents in India of

the French Government, or persons duly appointed by them, are entitled to demand that out of the quantities of Behar and Benares Opium declared as above for sale at the twelve sales of the year 1875, there shall be delivered to them, at the average of the particular sale or sales to which the Opium so applied for may belong, a quantity not exceeding in the aggregate 300 chests, and the Agents of the French Government must make requisition specifying the quantity of Opium required by them at any particular sale, within thirty days from the advertisement of such intended sale, provided however that the Agents of the French Government may make such requisition for the whole quantity within thirty days from the publication of this notification. If the Agent of the French Government shall not make the requisition for Opium within the time above mentioned, the entire quantity of about 45,000 chests of Behar and Benarès, as above estimated, will be brought to sale in the usual manner; and if they shall make application for a quantity of Opium to be delivered to them out of the quantity advertized for sale at each or any of the twelve sales above mentioned, but shall not pay for it within the prescribed period of payment, the Government of Bengal reserves to itself the right of disposing of the Opium which the French Authorities may so fail to pay for, either by increasing the quantity reserved at the sale next ensuing the date of payment, or by selling it at a sale to be held expressly for the purpose.

	Chests.
Behar	25,800
Benares	19,200
Total	45,000

Article of the Convention above referred to.

Article VI.—"With regard to the trade in Opium, it is agreed between the high contracting parties that at each of the periodical sales of that article, there shall be reserved for the French Government, and delivered upon requisition duly made by the Agents of His Most Christian Majesty, or by the persons duly appointed by them, the number of chests so supplied for, provided that such supply shall not exceed three hundred chests in each year, and the price for the same shall be determined by the average rate at which Opium shall have been sold at every such periodical sale, it being understood that if the quantity of Opium applied for at any one time shall not be taken on account of the French Government by the Agents of His Most Christian Majesty within the usual period of delivery, the quantity so applied for shall nevertheless be considered as so much in reduction of the three hundred chests hereinbefore mentioned. The requisitions for Opium, as aforesaid, are to be addressed to the Governor-General at Calcutta within thirty days after notice of the intended sales shall have been published in the *Government Gazette*."—By order of the Member in charge.

W. H. GRIMLEY, *Offg. Secretary.*

BOARD OF REVENUE, FORT WILLIAM, the 16th November 1874.

OPIUM NOTIFICATION.

No. 1266B.

NOTICE is hereby given that the First Sale of Opium, the Provision of 1872-73, 1873-74, will be held at the Government Opium Sale-room, No. 2, Bankshall Street, on Monday, the 4th January 1875, at 11 A.M., and will comprise 3,750 chests, viz.—

	Chests. 1872-73.	Chests. 1873-74.	Total Chests.
Behar Opium	534	1,616	2,150
Benares "	260	1,340	1,600
Total ...	794	2,956	3,750

2. The general conditions of the sale now advertized will be the same as usual, They may be ascertained by reference to the Notification issued on the 16th November 1874. and published in the *Government* and *Exchange Gazettes*, or on personal application at the office of the Board of Revenue.

3. The latest dates for deposit and clearance will be the 9th and 19th January respectively, that is to say, no Bank of Bengal Receipts, Government Promissory Notes, or other public securities that may be tendered for deposit in redemption of Promissory Notes given by purchasers in the sale-room, will be received after 4 P.M. of Saturday, the 9th January 1875, and no Bank of Bengal Receipts in full payment of lots will be accepted after 4 P.M. of Tuesday, the 19th January 1875.

4. In addition to the quantity above advertised for sale, the following quantities, more or less, of Behar and Benares Opium will be brought to sale in the ensuing year on or about the dates specified below. The Member-in-Charge of the Opium Department, however, reserves

to himself the right of altering these dates, should circumstances render it expedient to do so:—

DATES.			Behar, about Chests.	Benares, about Chests	Total, about Chests
On or about Thursday, 4th February	1875	...	2,150	1,600	3,750
On or about Thursday, 4th March	"	...	2,150	1,600	3,750
On or about Monday, 5th April	"	...	2,150	1,600	3,750
On or about Wednesday, 5th May	"	...	2,150	1,600	3,750
On or about Friday, 4th June	"	...	2,150	1,600	3,750
On or about Wednesday, 7th July	"	...	2,150	1,600	3,750
On or about Thursday, 5th August	"	...	2,150	1,600	3,750
On or about Monday, 6th September	"	...	2,150	1,600	3,750
On or about Friday, 1st October	"	...	2,150	1,600	3,750
On or about Thursday, 4th November	"	...	2,150	1,600	3,750
On or about Friday, 3rd December	"	...	2,150	1,600	3,750
	Total	...	23,650	17,600	41,250

By order of the Member-in-Charge,

W. H. GRIMLEY, *Offg. Secretary.*

BOARD OF REVENUE, L. P., FORT WILLIAM, the 1st December 1874.

NOTICE.

No. 1286B.

APPLICATION for Tickets of Admission to the Opium Sale-room for the year 1875 should be made at the Office of the Board of Revenue on or after the 28th instant.

Tickets for the year 1874 should be returned.

By order of the Member-in-Charge,

W. H. GRIMLEY, *Offg. Secretary.*

BOARD OF REVENUE, FORT WILLIAM, the 8th December 1874.

The Calcutta Gazette.

WEDNESDAY, DECEMBER 23, 1874.

PART II.

Advertisements.

[N.B.—Advertisements, Notices, &c., intended for insertion in this part of the Gazette cannot be received after Noon on Monday.]

NOTICE is hereby given that the undermentioned plots of land, no longer required by the Government, situated in the district of Shahabad, will be put up to sale at the Collector's Office at Arrah at 12 o'clock, on Monday, the 11th January 1875, corresponding with 28th Pous, 1281 *B.S.*

The purchasers of these plots will be subject to the following conditions :—

1st.—If the amount of purchase-money does not exceed Rs. 100, the whole amount to be paid down at once.

2nd.—If the amount of purchase-money exceeds Rs 100, one-fourth of the amount bid to be immediately deposited. If the balance be not paid by noon of the fifteenth day after the sale, reckoning the day of sale as one, or if that day be a close holiday, then by noon of the first succeeding office day, the sale to be cancelled, the sum deposited being forfeited to Government, and the estate to be again put up for sale at the risk of the defaulting purchaser after issue of advertisement, as in the case of original sale.

3rd.—The plots will be sold revenue-free to the highest bidders.

4th.—The purchasers shall be put in possession on receipt of the orders of the Collector confirming the sales. But such possession shall be liable to be disturbed in case the final sanction of the Member of the Board of Revenue in charge should not be accorded to the proceedings.

Consecutive Lot Number.	Name of Zillah.	Pergunnah and Mouzah.	Number of mile on which the land is situated.	Situated on which side of the Railway.	Approximate area in bigahs and acres.		Land excluded from sale from each lot.		Commencement and termination of lot.	Boundaries of lot.
					B. C. C.	A. R. P.	Reasons for exclusion.	A. R. P.		
1	Shahabad...	Pergunnahs Barehgaon and Arrah, Mouzahs Koelwar and Dhundeah.	425	South ...	21 16 11	7 0 35	Retained by Railway Company.	0 3 31	Commences on 500 feet of mile 425, and terminates on 2,750 feet of same, as per plan.	North—By railway fencing. South—By zemindary land. East—By class A land of the railway. West—By land retained by the Railway Company.
2	ditto ...	ditto ...	425	North ...	26 6 0	8 2 31	.....	.....	ditto ...	North—By zemindary land. South—By railway fencing. East—By class A land of the railway. West—By eastern boundary of lot 4.
3	ditto ...	Pergunnah Arrah, Mouzah Dhundeah.	425	South ...	15 16 0	5 0 36	Retained by Railway Company.	0 2 24	Commences on 3,075 feet of mile 425, and terminates at the end of same, as per plan.	North—By railway fencing. South—By zemindary land. East—By land retained by the Railway Company. West—By end of mile 425, as per plan.
4	ditto ...	ditto ...	425	North ...	21 10 0	7 0 17	Retained by Railway Company between lots 1 & 3.	1 0 12	Commences on 2.750 feet of mile 425, and terminates at the end of same, as per plan.	North—By zemindary land. South—By railway fencing. East—By western boundary of lot 2. West—By end of mile 425, as per plan.
5	ditto ...	Pergunnah Arrah, Mouzahs Dhundeah and Koolureah.	426	South ...	12 0 0	3 .3 35	Retained by Railway Company.	0 3 8	Commences at the end of mile 425, as per plan, and terminates on 2,640 feet of mile 426.	North—By railway fencing. South—By zemindary land. East—By end of mile 425, as per plan. West—By eastern boundary of lot 7.
6	ditto ...	ditto ...	426	North ...	12 15 0	4 0 35	.....	.....	ditto ...	North—By zemindary land. South—By railway fencing. East—By end of mile 425, as per plan. West—By eastern boundary of lot 8.

7	ditto ...	Pergunnah Arrah, Mouzahs Kooloreah, Chuckroypore, and Dhundeah.	426	South ...	12 0 0	3 3 35	Retained by Railway Company.	0 3 11	Commences on 2,640 feet of mile 426, and terminates on 4,880 feet of same, as per plan.	North—By railway fencing. South—By zemindary land. East—By western boundary of lot 5. West—By land retained by the Railway Company.
8	ditto ...	ditto ...	426	North ...	13 5 0	4 1 21	.....	.....	Commences on 2,640 feet of mile 426, and terminates at the end of same, as per plan.	North—By zemindary land. South—By railway fencing. East—By western boundary of lot 6. West—By end of mile 426, as per plan.
9	ditto ...	Pergunnah Arrah, Mouzahs Dhundeeah and Sukkuddee.	427	South ...	10 18 0	3 2 17	Retained by Railway Company. Occupied by road	0 0 16 0 0 5	Commences at the end of mile 426, as per plan, and terminates on 2,700 feet of mile 427.	North—By railway fencing. South—By zemindary land. East—By end of mile 426, as per plan. West—By land retained by the Railway Company.
10	ditto ...	ditto ...	427	North ...	12 17 0	4 1 0	Occupied by road	0 0 5	Commences at the end of mile 426, as per plan, and terminates on 2,800 feet of mile 427.	North—By zemindary land. South—By railway fencing. East—By end of mile 426, as per plan. West—By nullah.
11	ditto ...	Pergunnah Arrah, Mouzahs Sukkuddee and Bhadowar.	427	South ...	11 8 0	3 3 3	.....	.....	Commences on 2,950 feet of mile 427, and terminates at the end of same, as per plan.	North—By railway fencing. South—By zemindary land. East—By land retained by the Railway Company. West—By end of mile 427, as per plan.
12	ditto ...	ditto ...	427	North ...	12 3 0	4 0 3	Retained by Railway Company between lots 9 & 11 Nullah between lots 10 & 12.	0 1 25 0 0 10	Commences on 2,840 feet of mile 427, and terminates at the end of same, as per plan.	North—By zemindary land. South—By railway fencing. East—By nullah. West—By end of mile 427, as per plan.
13	ditto ...	Pergunnah Arrah, Mouzahs Bhudowar and Umbah.	428	South ...	13 3 0	4 1 16	Retained by Railway Company.	0 1 1	Commences at the end of mile 427, as per plan, and terminates on 2,640 feet of mile 428.	North—By railway fencing. South—By zemindary land. East—By end of mile 427, as per plan. West—By eastern boundary of lot 16.
14	ditto ...	ditto ...	428	North ...	12 18 0	4 1 2	.....	.....	ditto ...	North—By zemindary land. South—By railway fencing. East—By end of mile 427, as per plan. West—By eastern boundary of lot 16.
15	ditto ...	Pergunnah Arrah, Mouzah Umbah.	428	South ...	14 5 4	4 2 35	Retained by Railway Company.	0 1 6	Commences on 2,640 feet of mile 428, and terminates at the end of same, as per plan.	North—By railway fencing. South—By zemindary land. East—By western boundary of lot 13. West—By end of mile 428, as per plan.
16	ditto ...	ditto ...	428	North ...	16 3 0	5 1 14	.....	.....	ditto ...	North—By zemindary land. South—By railway fencing. East—By western boundary of lot 14. West—By end of mile 428, as per plan.

Consecutive Lot Number.	Name of Zillah.	Pergunnah and Mouzah.	Number of mile on which the land is situated.	Situated on which side of the Railway.	Approximate area in Beegahs and acres. B. C. C.	Approximate area in Beegahs and acres. A. R. P.	Land excluded from sale from each lot. Reasons for exclusion.	Land excluded from sale from each lot. A. R. P.	Commencement and termination of lot.	Boundaries of lot.
17	Shahabad...	Pergunnah Arrah, Mouzah Umbah.	429	South ...	12 17 0	4 1 0	Retained by Railway Company.	0 0 34	Commences at the end of mile 428, as per plan, and terminates on 2,400 feet of mile 429.	North—By railway fencing. South—By zemindary land. East—By end of mile 428, as per plan. West—By land retained by the Railway Company.
18	ditto ...	ditto ...	429	North ...	16 2 0	5 1 12	.....	.....	Commences at the end of mile 428, as per plan, and terminates on 2,400 feet of mile 429.	North—By zemindary land. South—By railway fencing. East—By end of mile 428, as per plan. West—By eastern boundary of lot 20.
19	ditto ...	Pergunnah Arrah, Mouzah Jameera.	429	South ...	11 10 0	3 3 8	.....	.....	Commences on 3,330 feet of mile 429, and terminates at the end of the same, as per plan.	North—By railway fencing. South—By zemindary land. East—By land retained by the Railway Company. West—By end of mile 429, as per plan.
20	ditto ...	ditto ...	429	North ...	18 15 0	6 0 32	Retained by Railway Company between lots 17 and 19.	1 2 28	Commences on 2,400 feet of mile 429, and terminates at the end of same, as per plan.	North—By zemindary land. South—By railway fencing. East—By western boundary of lot 18. West—By end of mile 429, as per plan.
21	ditto ...	ditto ...	430	South ...	13 4 0	4 1 18	Retained by Railway Company.	0 2 36	Commences at the end of mile 429, as per plan, and terminates on 2,640 feet of mile 430.	North—By railway fencing. South—By zemindary land. East—By end of mile 429, as per plan. West—By eastern boundary of lot 23.
22	ditto ...	ditto ...	430	North ...	15 15 0	5 0 33	.....	.....	ditto ...	North—By zemindary land. South—By railway fencing. East—By end of mile 429, as per plan. West—By eastern boundary of lot 24.
23	ditto ...	ditto ...	430	South ...	12 0 0	3 3 35	Retained by Railway Company.	0 1 28	Commences on 2,640 feet of mile 430, and terminates at the end of same, as per plan.	North—By railway fencing. South—By zemindary land. East—By western boundary of lot 21. West—By end of mile 430, as per plan.
24	ditto ...	ditto ...	430	North ...	15 4 0	5 0 4	.....	.....	ditto ..	North—By zemindary land. South—By railway fencing. East—By western boundary of lot 22. West—By end of mile 430, as per plan.

25	ditto ...	ditto ...	431	South ...	12 1 0	3 3 37	Retained by Railway Company.	1 0 17	Commences on 410 feet of mile 431 and terminates on 2,640 feet of same, as per plan.	North—By railway fencing. South—By zemindary land. East—By land retained by Railway Company. West—By eastern boundary of lot 27.
26	ditto ...	ditto ...	431	North ...	15 1 0	4 3 36	.....	.....	Commences at the end of mile 430, as per plan, and terminates on 2,640 feet of mile 431.	North—By zemindary land. South—By railway fencing. East—By end of mile 430, as per plan. West—By eastern boundary of lot 28.
27	ditto ...	Pergunnah Arrah, Mouzahs Kusba, Hamidpore.	431	South ...	13 4 0	4 1 18	Retained by Railway Company.	0 1 18	Commences on 2,640 feet of mile 431, and terminates at the end of same, as per plan.	North—By railway fencing. South—By zemindary land. East—By western boundary of lot 25. West—By end of mile 431, as per plan.
28	ditto ...	ditto ...	431	North ...	15 8 0	5 0 15	.....	.....	ditto ...	North—By zemindary land. South—By railway fencing. East—By western boundary of lot 26. West—By end of mile 431, as per plan.
29	ditto ...	ditto ...	432	South ...	14 12 4	4 3 13	Retained by Railway Company.	0 0 36	Commences at the end of mile 431, as per plan, and terminates on 2,980 feet of mile 432.	North—By railway fencing. South—By zemindary land. East—By end of mile 431, as per plan. West—By eastern boundary of lot 31.
30	ditto ...	ditto ...	432	North ...	16 3 12	5 1 16	.....	.....	ditto ...	North—By zemindary land. South—By railway fencing. East—By end of mile 431, as per plan. West—By eastern boundary of lot 32.
31	ditto ...	Pergunnah Arrah, Mouzahs Kusba, Hamidpore, and Buheera.	432	South ...	12 5 8	4 0 9	Retained by Railway Company.	0 1 34	Commences on 2,980 feet of mile 432, and terminates on 4,790 feet of same, as per plan.	North—By railway fencing. South—By zemindary land. East—By western boundary of lot 29. West—By spoil bank of canal excavated by the Irrigation Department.
32	ditto ...	ditto ...	432	North ...	13 0 0	4 1 8	Occupied by canal and spoil bank of the Irrigation Department.	1 1 35	.....	North—By zemindary land. South—By railway fencing. East—By western boundary of lot 30. West—By spoil bank of canal excavated by the Irrigation Department.
33	ditto ...	ditto ...	433	North ...	2 8 6	0 3 8	.....	.....	Commences on 235 feet of mile 433, and terminates on 835 feet of same, as per plan.	North—By zemindary land. South—By railway fencing. East—By nullah. West—By railway level crossing.

Consecutive Lot Number.	Name of Ilah.	Pergunnah and Mouzah.	Number of mile on which the land is situated.	Situated on which side of the Railway.	Approximate area in Bigahs and Acres.		Land excluded from sale from each lot.		Commencement and termination of lot.	Boundaries of lot.
					B. C. C.	A. R. P.	Reasons for exclusion.	A. R. P.		
34	Shahabad...	Pergunnah Arrah, Mouzahs Aunyat and Pukhree.	433	South ...	8 0 4	2 2 24	Occupied by nullah	0 0 2	Commences on 3,500 feet of mile 433, and terminates at the end of same, as per plan.	North—By railway fencing. South—By zemindary land. East—By nullah. West—By end of mile 433, as per plan.
35	ditto ...	ditto ...	433	North ..	8 12 0	2 3 15	Occupied by nullah Occupied by canal and spoil bank of the Irrigation Department. Retained by Railway Company.	0 0 2 0 2 21 3 1 0	ditto ...	North—By zemindary land. South—By railway fencing. East—By nullah. West—By end of mile 433, as per plan.
36	ditto ...	Pergunnah Arrah, Mouzah Pukhree.	434	South ...	11 3 0	3 2 30	Occupied by road...	0 0 6	Commences at the end of mile 434, as per plan, and terminates on 2,235 feet of mile 434.	North—By railway fencing. South—By zemindary land. East—By end of mile 433, as per plan. West—By land retained by the Railway Company.
37	ditto ...	ditto ...	434	North ...	13 14 0	4 2 5	ditto ...	0 0 6	ditto ...	North—By zemindary land. South—By railway fencing. East—By end of mile 433, as per plan. West—By eastern boundary of lot 39.
38	ditto ...	ditto ...	434	South ...	8 12 6	2 3 16	.....	.....	Commences on 2,385 feet of mile 434, and terminates on 3,950 feet of same, as per plan.	North—By railway fencing. South—By zemindary land. East—By land retained by the Railway Company. West—By ditto.
39	ditto ...	ditto ...	434	North ...	11 10 0	3 3 8	.....	.....	Commences on 2,235 feet of mile 434, and terminates on 3,985 feet of same, as per plan.	North—By zemindary land. South—By railway fencing. East—By western boundary of lot 37. West—By nullah.
40	ditto ...	Pergunnah Arrah, Mouzah Bhulayn.	434	South ...	7 4 0	2 1 21	.....	.....	Commences on 4,030 feet of mile 434, and terminates at the end of same, as per plan.	North—By railway fencing. South—By zemindary land. East—By land retained by Railway Company. West—By end of mile 434, as per plan.
41	ditto ...	ditto ...	434	North ...	7 16 0	2 2 13	Retained by Railway Company between lots 38 and 40, and 40 and 42.	0 1 38	Commences on 4,000 feet of mile 434, and terminates at the end of same, as per plan.	North—By zemindary land. South—By railway fencing. East—By nullah. West—By end of mile 434, as per plan

42	ditto ...	Pergunnah Arrah, Mouzahs Bhulayn and Kulleanpore.	435	South ...	8 12 12	2 3 17	Retained by Railway Company.	0 0 31	Commences at the end of mile 434, as per plan, and terminates on 1,650 feet of mile 435.	North—By railway fencing. South—By zemindary land. East—By end of mile 434, as per plan. West—By land retained by the Railway Company.
43	ditto ...	ditto ...	435	North ...	9 19 0	3 1 6	.....	.....	ditto ...	North—By zemindary land. South—By railway fencing. East—By end of mile 434, as per plan. West—By eastern boundary of lot 45.
44	ditto ...	Pergunnah Arrah, Mouzahs Kulleanpore and Chorace.	435	South ...	11 10 4	3 3 9	.....	.....	Commences on 1,700 feet of mile 435, and terminates on 3,780 feet of same, as per plan.	North—By railway fencing. South—By zemindary land. East—By land retained by the Railway Company. West—By eastern boundary of lot 46.
45	ditto ...	ditto ...	435	North ...	13 16 0	4 2 10	.....	.....	Commences on 1,650 feet of mile 435, and terminates on 3,780 feet of same, as per plan.	North—By zemindary land. South—By railway fencing. East—By western boundary of lot 43. West—By eastern boundary of lot 47.
46	ditto ...	Pergunnah Arrah, Mouzah Chorace.	435	South ...	8 5 0	2 2 37	Retained by Railway Company.	0 0 25	Commences on 3,780 feet of mile 435, and terminates at the end of same, as per plan.	North—By railway fencing. South—By zemindary land. East—By western boundary of lot 44. West—By end of mile 435, as per plan.
47	ditto ...	ditto ...	435	North ...	8 14 0	2 3 20	Retained by Railway Company between lots 44 and 46.	0 0 14	Commences on 3,780 feet of mile 435, and terminates at the end of same, as per plan.	North—By zemindary land. South—By railway fencing. East—By western boundary of lot 45. West—By end of mile 435, as per plan.
48	ditto ...	Pergunnah Arrah, Mouzahs Chorace and Chowrasuee.	436	South ...	10 19 0	3 2 19	.....	.....	Commences at the end of mile 435, as per plan, and terminates on 2,100 feet of mile 436.	North—By railway fencing. South—By zemindary land. East—By end of mile 435, as per plan. West—By eastern boundary of lot 50.
49	ditto ...	ditto ...	436	North ...	12 0 0	3 3 35	.....	.....	ditto ...	North—By zemindary land. South—By railway fencing. East—By end of mile 435, as per plan. West—By eastern boundary of lot 51.
50	ditto ...	Pergunnah Arrah, Mouzah Chowrasuee.	436	South ...	6 18 0	2 1 5	.....	.....	Commences on 2,100 feet of mile 436 and terminates on 3,470 feet of same, as per plan.	North—By railway fencing. South—By zemindary land. East—By western boundary of lot 48. West—By eastern boundary of lot 52.
51	ditto ...	ditto ...	436	North ...	8 7 0	2 3 2	.....	.....	ditto ...	North—By zemindary land. South—By railway fencing. East—By western boundary of lot 49. West—By eastern boundary of lot 53.

Consecutive Lot Number.	Name of Zillah.	Pergunnah and Mouzah.	Number of mile on which the land is situated.	Situated on which side of the Railway.	Approximate area in bigahas and acres.		Land excluded from sale from each lot.		Commencement and termination of lot.	Boundaries of lot.
					B. C. C.	A. R. P.	Reasons for exclusion.	A. R. P.		
52	Shahabad...	Pergunnah Arrah, Mouzahs Chowrasuee and Deehoeree.	436	South ...	11 5 0	3 2 35	Retained by Railway Company.	0 3 18	Commences on 3,470 feet of mile 436, and terminates at the end of same, as per plan.	North—By railway fencing. South—By zemindary land. East—By western boundary of lot 50. West—By end of mile 436, as per plan.
53	ditto ...	ditto ..	436	North ...	14 5 0	4 2 34	.....	.....	ditto ...	North—By zemindary land. South—By railway fencing. East—By western boundary of lot 51. West—By end of mile 436, as per plan.
54	ditto ...	Pergunnah Arrah, Mouzah Bownpalee.	437	South ...	8 7 0	2 3 2	.....	.....	Commences at the end of mile 436, as per plan, and terminates on 1,035 feet of mile 437.	North—By railway fencing. South—By zemindary land. East—By end of mile 436, as per plan. West—By land retained by the Railway Company.
55	ditto ...	ditto ..	437	North ...	8 9 0	2 3 7	.....	.....	ditto ...	North—By zemindary land. South—By railway fencing. East—By end of mile 436, as per plan. West—By eastern boundary of lot 57.
56	ditto ...	Pergunnah Arrah, Mouzah Mathooneah.	437	South ...	16 15 0	5 2 6	.....	.....	Commences on 1,210 feet of mile 437, and terminates on 3,470 feet of same, as per plan.	North—By railway fencing. South—By zemindary land. East—By land retained by the Railway Company. West—By ditto.
57	ditto ...	ditto ...	437	North ...	20 13 0	6 3 12	.....	.....	Commences on 1,035 feet of mile 437, and terminates on 3,555 feet of same, as per plan.	North—By zemindary land. South—By railway fencing. East—By western boundary of lot 55. West—By nullah.
58	ditto ...	Pergunnah Arrah, Mouzah Moosar.	437	South ...	7 16 0	2 2 13	Retained by Railway Company.	0 1 13	Commences on 3,730 feet of mile 437, and terminates at the end of same, as per plan.	North—By railway fencing. South—By zemindary land. East—By land retained by the Railway Company. West—By end of mile 437, as per plan.
59	ditto ...	ditto ...	437	North ...	6 18 0	2 1 5	Retained by Railway Company between lots 56 and 58 and 58 and 60. Occupied by Nullah between lots 59 and 61.	1 0 18 0 0 29	Commences on 3,625 feet of mile 437, and terminates at the end of same, as per plan.	North—By zemindary land. South—By railway fencing. East—By nullah. West—By end of mile 437, as per plan.

60	ditto ...	ditto ...	438	South ...	6 14 0	2 0 35	.....	.....	Commences on 175 feet of mile 438, and terminates on 1,525 feet of same, as per plan.	North—By railway fencing. South—By zemindary land. East—By land retained by Railway Company. West—By ditto.
61	ditto ...	ditto ...	438	North ...	8 3 0	2 2 31	.....	.....	Commences at the end of mile 437, as per plan, and terminates on 1,525 feet of mile 438.	North—By zemindary land. South—By railway fencing. East—By end of mile 437, as per plan. West—By eastern boundary of lot 63.
62	ditto ...	ditto ...	438	South ...	11 2 0	3 2 27	.....	.....	Commences on 1,655 feet of mile 438, and terminates on 3,835 feet of same, as per plan.	North—By railway fencing. South—By zemindary land. East—By land retained by the Railway Company. West—By eastern boundary of lot 64.
63	ditto ...	ditto ...	438	North ...	10 10 0	3 1 36	.....	.....	Commences on 1,525 feet of mile 438, and terminates on 3,835 feet of same, as per plan.	North—By zemindary land. South—By railway fencing. East—By western boundary of lot 61. West—By eastern boundary of lot 65.
64	ditto ...	ditto ...	438	South ...	8 0 0	2 2 23	.....	.....	Commences on 3,835 feet of mile 438 and terminates at the end of same, as per plan.	North—By railway fencing. South—By zemindary land. East—By western boundary of lot 62. West—By end of mile 438, as per plan.
65	ditto ...	ditto ...	438	North ...	8 3 0	2 2 31	Retained by Railway Company between lots 60 and 62, and 62 and 64.	0 2 4	ditto ...	North—By zemindary land. South—By railway fencing. East—By western boundary of lot 63. West—By end of mile 438, as per plan.
66	ditto ...	ditto ...	439	South ...	8 5 4	2 2 37	Retained by Railway Company.	0 0 20	Commences at the end of mile 438, as per plan, and terminates on 1,835 feet of mile 439.	North—By railway fencing. South—By zemindary land. East—By end of mile 438, as per plan. West—By village road.
67	ditto ...	ditto ...	439	North ...	8 18 6	2 3 32	Occupied by road	0 0 4	ditto ...	North—By zemindary land. South—By railway fencing. East—By end of mile 438, as per plan. West—By village road.
68	ditto ...	Pergunnah Arrah, Mouzahs Moosar and Nowadah.	439	South ...	11 7 0	3 3 0	.....	.....	Commences on 1,860 feet of mile 439, and terminates at the end of same, as per plan.	North—By railway fencing. South—By zemindary land. East—By village road. West—By end of mile 439, as per plan.
69	ditto ...	ditto ...	439	North ...	10 15 0	3 2 9	.....	.....	ditto ...	North—By zemindary land. South—By railway fencing. East—By village road. West—By end of mile 439, as per plan.

Consecutive Lot Number.	Name of Zillah.	Pergunnah and Mouzah.	Number of mile on which the land is situated.	Situated on which side of the Railway.	Approximate area in Beegahs and Acres.		Land excluded from sale from each lot.		Commencement and termination of lot.	Boundaries of lot.
					B. C. C.	A. R. P.	Reasons for exclusion.	A. R. P.		
70	Shahabad...	Pergunnah Arrah, Mouzah Nowadah.	440	South ...	13 1 0	4 1 10	Retained by Railway Company.	0 2 30	Commences at the end of mile 439, as per plan, and terminates on 2,775 feet of mile 440.	North—By railway fencing. South—By zemindary land. East—By end of mile 439, as per plan. West—By village road.
71	ditto ...	ditto ...	440	North ...	15 0 0	4 3 34	.....	.....	ditto ...	North—By zemindary land. South—By railway fencing. East—By end of mile 439, as per plan. West—By village road.
72	ditto ...	ditto ...	440	South ...	12 13 0	4 0 29	.....	.....	Commences on 2,800 feet of mile 440, and terminates at the end of same, as per plan.	North—By railway fencing. South—By zemindary land. East—By village road. West—By end of mile 440, as per plan.
73	ditto ...	ditto ...	440	North ...	12 13 0	4 0 29	.....	.....	ditto ...	North—By zemindary land. South—By railway fencing. East—By village road West—By end of mile 440, as per plan.
74	ditto ...	Pergunnah Arrah, Mouzahs Nowadah and Kourcah.	441	South ...	14 4 8	4 2 33	Retained by Railway Company.	.....	Commences at the end of mile 440, as per plan, and terminates on 2,750 feet of mile 441.	North—By railway fencing. South—By zemindary land. East—By end of mile 440, as per plan. West—By land retained by the Railway Company.
75	ditto ...	ditto ...	441	North ...	17 4 8	5 2 31	Occupied by nullah	0 0 11	Commences at the end of mile 440, as per plan, and terminates on 2,830 feet of mile 441.	North—By zemindary land. South—By railway fencing. East—By end of mile 440, as per plan. West—By nullah.
76	ditto ...	Pergunnah Arrah, Mouzahs Kourcah and Doobeedah.	441	South ...	11 16 0	3 3 24	Retained by Railway Company.	0 0 26	Commences on 2,920 feet of mile 441, and terminates at the end of same, as per plan.	North—By railway fencing. South—By zemindary land East—By land retained by the Railway Company. West—By end of mile 441, as per plan.
77	ditto ...	ditto ...	441	North ...	12 5 9	4 0 9	Retained by Railway Company between lots 76 and 78.	0 1 13	Commences on 2,855 feet of mile 441, and terminates at the end of same, as per plan.	North—By zemindary land. South—By railway fencing. East—By nullah. West—By end of mile 441, as per plan.
78	ditto ...	Pergunnah Arrah, Mouzahs Kourcah and Ummyah.	442	South ...	8 6 0	2 3 0	.....	.....	Commences at the end of mile 441, as per plan, and terminates on 2,830 feet of mile 442.	North—By railway fencing South—By zemindary land. East—By end of mile 441, as per plan. West—By railway level crossing.

79	ditto ...	ditto ...	442	North ...	8 6 0	2 3 0	.....	.....	ditto ...	North—By zemindary land. South—By railway fencing. East—By end of mile 441, as per plan. West—By railway level crossing.
80	ditto ...	Pergunnah Arrah, Mouzahs Tikhpore and Kourdah.	442	South ...	8 17 12	2 3 30	Retained by the Railway Company.	0 0 35	Commences on 2,905 feet of mile 442, and terminates at the end of same, as per plan.	North—By railway fencing. South—By zemindary land. East—By nullah. West—By end of mile 442, as per plan.
81	ditto ...	ditto ...	442	North ...	9 9 0	3 0 20	.....	.....	ditto ...	North—By zemindary land. South—By railway fencing. East—By nullah. West—By end of mile 442, as per plan.
82	ditto ...	Pergunnah Arrah, Mouzah Kourdah.	443	South ...	8 5 10	2 2 38	.....	.....	Commences at the end of mile 442, as per plan, and terminates on 2,640 feet of mile 443.	North—By railway fencing. South—By zemindary land. East—By end of mile 442, as per plan. West—By eastern boundary of lot 84.
83	ditto ...	ditto ...	443	North ...	8 5 10	2 2 38	.....	.....	ditto ...	North—By zemindary land. South—By railway fencing. East—By end of mile 442, as per plan. West—By eastern boundary of lot 85.
84	ditto ...	Pergunnah Arrah, Mouzahs Kourdah and Kutteah.	443	South ...	7 12 0	2 2 2	.....	.....	Commences on 2,640 feet of mile 443, and terminates at the end of same, as per plan.	North—By railway fencing. South—By zemindary land. East—By western boundary of lot 82. West—By end of mile 443, as per plan.
85	ditto ...	ditto ...	443	North ...	7 5 0	2 1 24	.....	.....	ditto ...	North—By zemindary land. South—By railway fencing. East—By western boundary of lot 83. West—By end of mile 443, as per plan.
86	ditto ...	Pergunnah Arrah, Mouzah Kutteah.	444	South ...	10 7 10	3 1 29	.....	.....	Commences at the end of mile 443, as per plan, and terminates on 2,900 feet of mile 444.	North—By railway fencing. South—By zemindary land. East—By end of mile 443, as per plan. West—By nullah.
87	ditto ...	ditto ...	444	North ...	8 13 0	2 3 18	.....	.....	ditto ...	North—By zemindary land. South—By railway fencing. East—By end of mile 443, as per plan. West—By nullah.
88	ditto ...	ditto ...	444	South ...	9 0 0	2 3 36	.....	.....	Commences on 2,960 feet of mile 444, and terminates at the end of same, as per plan.	North—By railway fencing. South—By zemindary land. East—By railway level crossing. West—By end of mile 444, as per plan.
89	ditto ...	ditto ...	444	North ...	11 0 0	3 2 22	.....	.....	ditto ...	North—By zemindary land. South—By railway fencing. East—By railway level crossing. West—By end of mile 444, as per plan.

Consecutive Lot Number.	Name of Zillah.	Pergunnah and Mouzah.	Number of mile on which the land is situated.	Situated on which side of the Railway.	Approximate area in beegahs and acres.		Land excluded from sale from each lot.		Commencement and termination of lot.	Boundaries of lot.
					B. C. C.	A. R. P.	Reasons for exclusion.	A. R. P.		
90	Shahabad...	Pergunnah Arrah, Mouzah Kutteah.	445	South ...	4 16 0	1 2 14	.....	.....	Commences at the end of mile 444, as per plan. and terminates on 975 feet of mile 445.	North—By railway fencing. South—By zemindary land. East—By end of mile 444, as per plan. West—By land retained by the Railway Company.
91	ditto ...	ditto ...	445	North ...	4 16 0	1 2 14	.....	.....	ditto ...	North—By zemindary land. South—By railway fencing. East—By end of mile 444, as per plan. West—By eastern boundary of lot 93.
92	ditto ...	ditto ...	445	South ...	6 10 0	2 0 24	Retained by the Railway Company.	1 0 39	Commences on 1,145 feet of mile 445, and terminates on 2,425 feet of same, as per plan.	North—By railway fencing. South—By zemindary land. East—By land retained by the Railway Company. West—By nullah.
93	ditto ...	ditto ...	445	North ...	9 7 0	3 0 15	.....	.....	Commences on 975 feet of mile 445, and terminates on 2,145 feet of same, as per plan.	North—By zemindary land. South—By railway fencing. East—By western boundary of lot 91. West—By nullah.
94	ditto ...	Pergunnah Arrah, Mouzah Beeheeah.	445	South ...	9 4 0	3 0 7	Retained by Railway Company.	0 2 10	Commences on 2,350 feet of mile 445, and terminates on 3,620 feet of same, as per plan.	North—By railway fencing. South—By zemindary land. East—By nullah. West—By village road.
95	ditto ...	ditto ...	445	North ...	13 5 0	4 1 21	.....	.....	Commences on 2,200 feet of mile 445, and terminates on 3,620 feet of same, as per plan.	North—By zemindary land. South—By railway fencing. East—By nullah. West—By village road.
96	ditto ...	ditto ...	445	South ...	5 9 0	1 3 8	.....	.....	Commences on 3,640 feet of mile 445, and terminates at the end of same, as per plan.	North—By railway fencing. South—By compound of Mr. Thompson's house. East—By village road. West—By end of mile 445, as per plan.
97	ditto ...	ditto ...	445	North ...	5 4 0	1 2 35	Retained by Railway Company between lots 92 and 94. Occupied by road...	0 2 10 0 0 11	ditto ...	North—By zemindary land. South—By railway fencing. East—By village road. West—By end of mile 445, as per plan.

98	ditto ...	Pergunnah Beeheeah, Mouzah Beeheeah.	446	South ...	8 5 0	2 2 37	.....	.. ...	Commences at the end of mile 445, as per plan, and terminates on 2,550 feet of mile 446.	North—By railway fencing. South—By compound of Mr. Thompson's house. East—By end of mile 445, as per plan. West—By railway level crossing east of Beeheeah station land.
99	ditto ...	ditto ...	446	North ...	7 1 0	2 1 13	.....	.....	ditto	North—By zemindary land. South—By railway fencing. East—By end of mile 445, as per plan. West—By railway level crossing east of Beeheeah station land.
100	ditto ...	ditto ...	446	South ...	1 2 0	0 1 18	Occupied by road ..	0 0 23	Commences on 4,970 feet of mile 446, and terminates at the end of same, as per plan.	North—By railway fencing. South—By zemindary land. East—By fencing of Beeheeah station land. West—By end of mile 446, as per plan.
101	ditto ...	Pergunnah Beeheeah, Mouzahs Beeheeah and Phingee.	447	South ...	9 8 4	3 0 18	Occupied by road..	0 1 0	Commences at the end of mile 446, as per plan, and terminates on 2,640 feet of mile 447.	North—By railway fencing. South—By zemindary land. East—By end of mile 446, as per plan. West—By eastern boundary of lot 103.
102	ditto ...	ditto ...	447	North ...	8 0 0	2 2 23	Occupied by road...	0 0 6	Commences on 260 feet of mile 447, and terminates on 2,640 feet of same, as per plan.	North—By zemindary land. South—By railway fencing. East—By fencing of Beeheeah station. West—By eastern boundary of lot 104.
103	ditto ...	Pergunnah Beeheeah, Mouzahs Phringee and Bela.	447	South ...	11 6 0	3 2 38	.....	.....	Commences on 2,640 feet of mile 447, and terminates at the end of same, as per plan.	North—By railway fencing. South—By zemindary land. East—By western boundary of lot 101. West—By end of mile 447, as per plan.
104	ditto ...	ditto ..	447	North ...	11 2 0	3 2 27	.....	.....	ditto ...	North—By zemindary land. South—By railway fencing. East—By western boundary of lot 102. West—By end of mile 447, as per plan.
105	ditto ...	Pergunnah Beeheeah, Mouzahs Bela and Ossein.	448	South ...	12 3 0	4 0 3	Retained by Railway Company.	0 2 26	Commences at the end of mile 447, as per plan, and terminates on 2,640 feet of mile 448.	North—By railway fencing. South—By zemindary land. East—By end of mile 447, as per plan. West—By eastern boundary of lot 107.
106	ditto ...	ditto ...	448	North ...	14 0 0	4 2 21	.....	.....	ditto ...	North—By zemindary land. South—By railway fencing. East—By end of mile 447, as per plan. West—By eastern boundary of lot 108.

Consecutive Lot Number.	Name of Zillah.	Pergunnah and Mouzah.	Number of mile on which the land is situated.	Situated on which side of the Railway.	Approximate area in bigahs and acres.		Land excluded from sale from each lot.		Commencement and termination of lot.	Boundaries of lot.
					B. C. C.	A. R. P.	Reasons for exclusion.	A. R. P.		
107	Shahabad...	Pergunnah Beeheeah, Mouzah Ossein.	448	South ...	13 5 0	4 1 21	.....	.....	Commences on 2,640 feet of mile 448, and terminates at the end of same, as per plan.	North—By railway fencing. South—By zemindary land. East—By western boundary of lot 105. West—By end of mile 448, as per plan.
108	ditto ...	ditto ..	448	North ...	12 9 0	4 0 18	.....	.....	ditto ...	North—By zemindary land. South—By railway fencing. East—By western boundary of lot 106. West—By end of mile 448, as per plan.
109	ditto ...	ditto ...	449	South ...	11 17 0	3 3 27	Occupied by road.	0 0 8	Commences at the end of mile 448, as per plan, and terminates on 2,640, feet of mile 449.	North—By railway fencing. South—By zemindary land. East—By end of mile 448, as per plan. West—By eastern boundary of lot 111.
110	ditto ...	ditto ...	449	North ...	11 15 0	3 3 22	ditto ...	0 0 8	ditto ..	North—By zemindary land. South—By railway fencing. East—By end of mile 448, as per plan. West—By eastern boundary of lot 112.
111	ditto ...	ditto ...	449	South ...	10 8 8	3 1 32	.....	.....	Commences on 2,640 feet of mile 449, and terminates at the end of same, as per plan.	North—By railway fencing. South—By zemindary land. East—By western boundary of lot 109. West—By end of mile 449, as per plan.
112	ditto ...	ditto ...	449	North ...	10 8 0	3 1 30	.....	.....	ditto ...	North—By zemindary land. South—By railway fencing. East—By western boundary of lot 110. West—By end of mile 449, as per plan.
113	ditto ...	Pergunnah Beeheeah, Mouzahs Ossein and Baghye.	450	South ...	8 0 0	2 2 23	.....	.....	Commences at the end of mile 449, as per plan, and terminates on 2,640 feet of mile 450.	North—By railway fencing. South—By zemindary land. East—By end of mile 449, as per plan. West—By eastern boundary of lot 115.
114	ditto ...	ditto ...	450	North ...	7 9 0	2 1 34	.....	.....	ditto ...	North—By zemindary land. South—By railway fencing. East—By end of mile 449, as per plan. West—By eastern boundary of lot 116.
115	ditto ...	Pergunnah Beeheeah Mouzahs Baghye and Bunahee.	450	South ...	8 0 0	2 2 23	.....	.....	Commences on 2,640 feet of mile 450, and terminates at the end of same, as per plan.	North—By railway fencing. South—By zemindary land. East—By western boundary of lot 113. West—By end of mile 450, as per plan.

116	ditto ...	ditto ...	450	North ...	7	5	0	2	1	24	.....	.....	ditto ...	North—By zemindary land. South—By railway fencing. East—By western boundary of lot 114. West—By end of mile 450, as per plan.
117	ditto ...	Pergunnah Beeheeah Mouzah Bunhaee.	451	South ...	7	10	8	2	1	38	.....	.....	Commences at the end of mile 450, as per plan, and terminates on 2,550 feet of mile 451.	North—By railway fencing. South—By zemindary land. East—By end of mile 450, as per plan. West—By boundary of village Jogeebeer.
118	ditto ...	ditto ...	451	North ...	7	1	10	2	1	15	.....	.....	ditto ...	North—By zemindary land. South—By railway fencing. East—By end of mile 450, as per plan. West—By boundary of mouzah Jogeebeer.
119	ditto ...	Pergunnah Beeheeah Mouzah Jogeebeer.	451	South ...	7	7	6	2	1	30	.....	.....	Commences on 2,550 feet of mile 451 and terminates at the end of same, as per plan	North—By railway fencing. South—By zemindary land. East—By boundary of mouzah Bunahee. West—By end of mile 451, as per plan.
120	ditto ...	ditto ...	451	North ..	7	7	6	2	1	30	.....	.....	ditto	North—By zemindary land. South—By railway fencing East—By boundary of mouzah Bunahee. West—By end of mile 451, as per plan.
121	ditto ...	ditto ...	452	South ...	10	9	0	3	1	33	Retained by the Railway Company.	0 1 5	Commences at the end of mile 451, as per plan, and terminates on 3,000 feet of mile 452	North—By railway fencing. South—By zemindary land. East—By end of mile 451, as per plan. West—By land retained by the Railway Company.
122	ditto ...	Pergunnah Beeheeah, Mouzahs Jogeebeer and Serampore.	452	North ...	12	3	0	4	0	3	.....	.....	Commences at the end of mile 451, as per plan, and terminates on 3,200 feet of mile 452.	North—By zemindary land. South—By railway fencing. East—By end of mile 451, as per plan. West—By nullah.
123	ditto ...	Pergunnah Beeheeah, Mouzah Sekurea.	452	South ...	9	4	0	3	0	7	Retained by the Railway Company.	0 1 8	Commences on 3,400 feet of mile 452 and terminates at the end of same, as per plan.	North—By railway fencing. South—By zemindary land. East—By land retained by Railway Company. West—By end of mile 452. as per plan.
124	ditto ...	ditto ...	452	North ...	10	9	0	3	1	33	Retained by Railway Company between lots 121 and 123.	0 2 18	Commences on 3,240 feet of mile 452 and terminates at the end of same, as per plan.	North—By zemindary land. South—By railway fencing. East—By nullah. West—By end of mile 452, as per plan.

Consecutive Lot Number.	Name of Zillah.	Pergunnah and Mouzah.	Number of mile on which the land is situated.	Situated on which side of the Railway.	Approximate area in bigahs and acres.		Land excluded from sale from each lot.		Commencement and termination of lot.	Boundaries of lot.
					B. C. C.	A. R. P.	Reasons for exclusion.	A. R. P.		
125	Shahabad...	Pergunnah Beeheeah, Mouzah Sekurea.	453	North ...	7 1 10	2 1 15	.....	.....	Commences at the end of mile 452, as per plan, and terminates on 2,640 feet of mile 453.	North—By railway fencing. South—By zemindary land. East—By end of mile 452, as per plan. West—By eastern boundary of lot 127.
126	ditto ...	ditto ...	453	North ...	6 5 4	2 0 11	.....	.....	Commences at the end of mile 452, as per plan, and terminates on 2,640 feet of mile 453.	North—By zemindary land. South—By railway fencing. East—By end of mile 452, as per plan. West—By eastern boundary of lot 128.
127	ditto ...	Pergunnah Beeheeah, Mouzahs Sekurea, Kowlpoora, and Doobowlee.	453	South ...	10 1 2	3 1 12	.....	.....	Commences on 3,640 feet of mile 453, and terminates at the end of same, as per plan.	North—By railway fencing. South—By zemindary land. East—By western boundary of lot 125. West—By end of mile 453, as per plan.
128	ditto ...	ditto ...	453	North ...	9 0 0	2 3 36	.....	.....	ditto ...	North—By zemindary land. South—By railway fencing. East—By western boundary of lot 126. West—By end of mile 453, as per plan.
129	ditto ...	Pergunnahs Beeheeah and Bhojpore, Mouzahs Doobowlee and Mehumra.	454	South ...	15 13 0	5 0 28	Retained by the Railway Company.	0 2 38	Commences at the end of mile 453, as per plan, and terminates on 3,130 feet of mile 454.	North—By railway fencing. South—By zemindary land. East—By end of mile 453, as per plan. West—By land retained by the Railway Company.
130	ditto ...	ditto ...	454	North ...	17 10 4	5 3 6	.....	.....	Commences at the end of mile 453, as per plan, and terminates on 3,180 feet of mile 454.	North—By zemindary land. South—By railway fencing. East—By end of mile 453, as per plan. West—By nullah.
131	ditto ...	Pergunnah Beeheeah and Bhojpore, Mouzah Mudhokura.	454	South ...	8 10 0	2 3 10	.....	.....	Commences on 3,360 feet of mile 454, and terminates at the end of same, as per plan.	North—By railway fencing. South—By zemindary land. East—By land retained by the Railway Company. West—By end of mile 454, as per plan.
132	ditto ...	ditto ...	454	North ...	9 0 0	2 3 36	Retained by the Railway Company between lots 129 and 131.	0 1 15	Commences on 3,210 feet of mile 454, and terminates at the end of same, as per plan.	North—By zemindary land. South—By railway fencing. East—By nullah. West—By end of mile 454, as per plan.
133	ditto ...	ditto ...	455	South ...	7 3 0	2 1 18	.....	.....	Commences at the end of mile 454, as per plan, and terminates on 1,900 feet of mile 455.	North—By railway fencing. South—By zemindary land. East—By end of mile 454, as per plan. West—By railway level crossing.

134	ditto ...	ditto ...	455	North ...	5	18	0	1	3	32	.....	.....	ditto ...	North—By zemindary land. South—By railway fencing. East—By end of mile 454, as per plan. West—By railway level crossing.
135	ditto ...	Pergunnah Bhojpore, Mouzahs Mudhookura and Rughoonathpoor.	455	South ...	4	4	0	1	1	22	.....	.....	Commences on 1,930 feet of mile 455, and terminates on 3,400 feet of same, as per plan.	North—By railway fencing. South—By road to Rughoonathpore Station. East—By railway level crossing. West—By fencing of Rughoonathpore Station.
136	ditto ...	ditto ...	455	North ...	4	4	0	1	1	22	.....	.....	ditto ...	North—By zemindary land. South—By railway fencing. East—By railway level crossing. West—By fencing of Rughoonathpore Station.
137	ditto ...	Pergunnah Bhojpore, Mouzah Rughoonathpore.	455	South ..	9	6	0	3	0	12	Bungalow under class C within this lot excluded from sale.	.....	Commences on 3,400 feet of mile 455 and terminates at the end of same, as per plan.	North—By road approach to station. South—By zemindary land. East—By ditto. West—By end of mile 455, as per plan.

MONGHYR, RAILWAY DEPUTY COLLECTOR'S OFFICE, the 7th November 1874.

W. HEYSHAM, *Railway Deputy Collector.*

اس تحریر کي روسے سبھونکو واقف کیا جاتا هي که ضلع شاهاباد کے علاقه مین سرکار بهادر کا خریدہ ري‌کلس زمین یعنے جو زمین ریلوے کمپني کو رسله تیارکرنیکے وقت دیا گیا تها وهي سب زمین ریلوے کمپني کا اور درکار نهونیکا سبب سرکار بهادر واپس لیکر اس جانب کو فروخت کرنیکا اختیار دي هین اسواسطے بموجب اوس اختیار کے تفصیل کي لکهي هوئي لاٹهاے کي زمین بتاریخ ۱۱ جنوري سنه ۱۸۷۵ ع روز دوشنبه بارہ بجے کے وقت ضلع شاهاباد مقام آرا کے کلکٹر صاحب کے کچهري اس جانب کے اجلاس مین نیلام پر چڑهائے جائینگے اون زمینون کي خریدارونکو نیچے کي لکهي هوئي شرطونکے پابند هونا پڑیگا فقط تحریر تاریخ ۷ نومبر سنه ۱۸۷۴ ع

پهلي شرط—اگر تعداد زر ثمن ایک سو روپیه سے زیادہ نهو تو کل روپیه یکبارگي ادا کئے جائینگے فقط

دوسري شرط—اگر تعداد زر ثمن ایک سو روپیه سے زیادہ هو تو جسقدر روپیه مین نیلام هو اوسکا ایک چوتهه فی الفور داخل کرنا هوگا اور اگر باقي روپیه نیلام کے بعد نیلام کي تاریخ سے که وہ تاریخ بهي ایک روز شمار کیا جایگا پندرهوین دن کے دوپهر تک ادا نکئے جائین یا اگر وہ روز تعطیل کا هو جس مین که دفتربند رهے تو اوسکے بعد هي جس روز پهلے دفتر کهلے اوسکے دوپهر تک ادا نکیا جاے تو نیلام باطل هوجایگا اور جسقدر روپیه داخل هوچکے هون وہ سرکار مین ضبط هو جائینگے اور وہ جایداد پهر مثل پهلے نیلام کے اشتهار جاري هوینگے بعد نیلام پر چڑهائے جائینگے اور اوسکا جوکهم خریدار ناقیدار کو اوٹهانا پڑیگا فقط

تیسري شرط— وہ سب زمین سب سے زیادہ قیمت دینے والون کو بطور لاخراج کے دئے جائینگے فقط

چوتهي شرط—صاحب کلکٹر کے احکام متضمن تحصالي نیلام کے پهنچنے پر خریدارون کو دخل دلایا جایگا مگر جس صورت مین که وہ صاحب ممبر بورڈ اف ریونیو جو اسکام کے متعهد هون اون کارروائیون کي نسبت منظوري ناطق نه بخشین تو اوس دخیلکاري مین فتور آئیگا فقط

لاٹ نمبر	نام ضلع	نام پرگنه	اون میلون کي تعداد جنکے اندر زمین واقع هي	ریلوے کے کس طرف واقع هي	تخمیني موازي لاٹ بحساب بیگهه اور ایکر						وہ زمین جو هولات مین نیلام سے مستثنی کي گئي هي				لاٹ کي شروع اور انتها	لاٹ کي چوحدي
					بیگهه	کٹهه	چهٹانک	ایکر	رڈ	پرٹل	خارج هونیکي وجوہ	ایکر	رڈ	پرٹل		
۱	ضلع شاهاباد	پرگنه شاهاباد موضع کویلوار و دهندیا	۴۲۵	دکهن	۲۱	۱۶	۱۱	۷	۰	۳۵	ریلوی کا رکها هوا زمین	۰	۳	۳۱	۴۲۵ میل کے ۵۰۰ فٹ سے شروع اور آسیکے ۲۷۵۰ فٹ تک ختم مطابق نقشه	اوتر ریلوي کا گهراو دکهن زمینداري زمین پورب ریلوی (ي) کلاس کی زمین پچهم ریلوي کا رکها هوا زمین
۲	ایضا	ایضا	۴۲۵	اوتر	۲۶	۶	-	۸	۲	۳۱	....	....			ایضا	اوتر زمینداري زمین دکهن ریلوي کا گهراو پورب ریلوي کا (ي) کلاس زمین پچهم ۳ نمبر لاٹ کا پورب سهوانه
۳	ایضا	پرگنه ایضا موضع دهندیا	۴۲۵	دکهن	۱۵	۱۶	-	۵	۰	۳۶	ریلوي کا رکها هوا زمین	۰	۲	۴۲	۴۲۵ میل کے ۳۰۷۵ فٹ سے شروع اور آسیکے اخیر تک ختم مطابق نقشه	اوتر ریلوي کا گهراو دکهن زمینداري زمین پورب ریلوي کا رکها هوا زمین پچهم ۴۲۵ میل کے اخیر مطابق نقشه

۴	ایضا	ایضا	۴۲۵	اوتر	۲۱	۱۰	۰	۷	۰	۱۷	۱ و ۳ نمبر لاٹ کا درمیانی ریلوے کا رکھا ہوا زمین	۳۲۵ میل کے ۲۷۵۰ فٹ سے شروع اور اوسی کے اخیر تک ختم مطابق نقشہ	۱	۰	۱۲	اوتر زمینداری زمین دکھن ریلوے کا گھیراو پورب ۲ نمبر لاٹ کا پچھم سیوانہ پچھم ۳۲۵ میل کے اخیر مطابق نقشہ
۵	ایضا	پرگنہ آرا موضع دھندیا و کولریا	۴۲۶	دکھن	۱۲	۰	۰	۳	۳	۳۵	ریلوی کے رکھا ہوا زمین	۳۲۵ میل کے اخیر سے شروع اور ۴۲۶ میل کے ۲۶۳۰ فٹ تک ختم مطابق نقشہ	۰	۳	۸	اوتر ریلوے کا گھیراو دکھن زمینداری زمین پورب ۳۲۵ میل کے اخیر مطابق نقشہ پچھم ۷ نمبر لاٹ کا پورب سیوانہ
۶	ایضا	ایضا	۴۲۶	اوتر	۱۲	۱۵	۰	۴	۰	۳۵	....	ایضا		....		اوتر زمینداری زمین دکھن ریلوے کا گھیراو پورب ۳۲۵ میل کے اخیر مطابق نقشہ پچھم ۸ نمبر لاٹ کا پورب سیوانہ
۷	ایضا	پرگنہ ایضا موضع کولریا و چکرا بیور و دھندیا	۴۲۶	دکھن	۱۲	۰	۰	۳	۳	۳۵	ریلوی کا رکھا ہوا زمین	۴۲۶ میل کے ۲۶۳۰ فٹ سے شروع اور اوسیکے ۳۸۸۷ فٹ تک ختم مطابق نقشہ	۰	۳	۱۱	اوتر ریلوے کا گھیراو دکھن زمینداری زمین پورب ۵ نمبر لاٹ کا پچھم سیوانہ پچھم ریلوی کمپنی کا رکھا ہوا زمین
۸	ایضا	ایضا	۴۲۶	اوتر	۱۳	۵	۰	۴	۱	۲۱	....	۴۲۶ میل کے ۲۶۳۰ فٹ سے شروع اور اوسی کے اخیر تک ختم مطابق نقشہ		....		اوتر زمینداری زمین دکھن ریلوے کا گھیراو پورب ۶ نمبر لاٹ کا پچھم سیوانہ پچھم ۴۲۶ میل کے اخیر مطابق نقشہ
۹	ایضا	پرگنہ ایضا موضع دھندیا و سکدی	۴۲۷	دکھن	۱۰	۱۸	۰	۳	۲	۱۷	ریلوی کا رکھا ہوا زمین	۴۲۶ میل کے اخیر سے شروع اور ۴۲۷ میل کے ۲۷۰۰ فٹ تک ختم مطابق نقشہ	۰	۰	۱۶	اوتر ریلوے کا گھیراو دکھن زمینداری زمین پورب ۴۲۶ میل کے اخیر پچھم ریلوے کا رکھا ہوا زمین
۱۰	ایضا	ایضا	۴۲۷	اوتر	۱۲	۱۷	۰	۴	۱	۰	رستہ	۴۲۶ میل کے اخیر سے شروع اور ۴۲۷ میل کے ۲۸۰۰ فٹ تک ختم مطابق نقشہ	۰	۰	۵	اوتر زمینداری زمین دکھن ریلوے کا گھیراو پورب ۴۲۶ میل کے اخیر پچھم نالا
۱۱	ایضا	پرگنہ ایضا موضع سکدی و بھادوار	۴۲۷	دکھن	۱۲	۸	۰	۳	۳	۳	....	۴۲۷ میل کے ۲۹۵۰ فٹ سے شروع اور اوسیکے اخیر تک ختم مطابق نقشہ		....		اوتر ریلوی کا گھیراو دکھن زمینداری زمین پورب ریلوی کمپنی کا رکھا ہوا زمین پچھم ۴۲۷ میل کے اخیر

لاٹ نمبر	نام ضلع	نام پرگنہ و موضع	اوپر میلوں کی تعداد جو زمین واقع ہے	ریلوے کے کنارے واقع ہے	تخمینی موازی لاٹ بحساب بیگھہ اور ایکر					وہ زمین جو ہر لاٹ میں نیلام سے مستثنی کی گئی ہے				لاٹ کی شروع اور انتہا	لاٹ کی چوحدی
					بیگھہ	کٹھہ	چھٹانک	ایکر	رڈ	پول	خارج ہونیکی وجوہ	ایکر	رڈ	پول	
۱۲	ضلع شاہاباد	پرگنہ آرا موضع سکدی و بہادوار و آصبا	۴۲۷	اوتر	۱۲	۳	۰	۳	۰	۳	۹ و ۱۱ نمبر لاٹ کا درمیانی ریلوے کا رکھا ہوا زمین ۱۰ و ۱۲ نمبر لاٹ کا درمیانی نالا	۰ ۰ ۰	۱ ۰	۲۵ ۱۰	۴۲۷ میل کے ۲۸۴۰ فٹ سے شروع اور آسیکے اخیر تک ختم مطابق نقشہ	اوتر زمینداری زمین دکھن ریلوے کا گمراو پورب نالا پچھم ۴۲۷ میل کے اخیر مطابق نقشہ
۱۳	ایضا	ایضا	۴۲۸	دکھن	۱۳	۳	۰	۳	۱	۱۶	ریلوے کمپنی کا رکھا ہوا زمین	۰	۱	۱	۴۲۷ میل کے اخیر سے شروع اور ۴۲۸ میل کے ۲۶۳۰ فٹ تک ختم مطابق نقشہ	اوتر ریلوے کا گمراو دکھن زمینداری زمین پورب ۴۲۷ میل کے اخیر پچھم ۱۵ نمبر لاٹ کا پورب سیوانہ
۱۴	ایضا	ایضا	۴۲۸	اوتر	۱۲	۱۸	۰	۳	۱	۲	....	....			ایضا	اوتر زمینداری زمین دکھن ریلوے کا گمراو پورب ۴۲۷ میل کے اخیر پچھم ۱۶ نمبر لاٹ کا پورب سیوانہ
۱۵	ایضا	ایضا موضع اصبا	۴۲۸	دکھن	۱۴	۵	۳	۳	۲	۳۵	ریلوے کا رکھا ہوا زمین	۰	۱	۶	۴۲۸ میل کے ۲۶۳۰ فٹ سے شروع اور اوسیکے اخیر تک ختم مطابق نقشہ	اوتر ریلوے کا گمراو دکھن زمینداری زمین پورب ۱۴ نمبر لاٹ کا پچھم سیوانہ پچھم ۴۲۸ میل کے اخیر مطابق نقشہ
۱۶	ایضا	ایضا	۴۲۸	اوتر	۱۶	۳	۰	۵	۱	۱۳	....	....		.	ایضا	اوتر زمینداری زمین دکھن ریلوے کا گمراو پورب ۱۴ نمبر لاٹ کا پچھم سیوانہ پچھم ۴۲۸ میل کے اخیر
۱۷	ایضا	ایضا	۴۲۹	دکھن	۱۲	۱۷	۰	۳	۱	۰	ریلوے کا رکھا ہوا زمین	۰	۰	۳۳	۴۲۸ میل کے اخیر سے شروع اور ۴۲۹ میل کے ۲۳۰ فٹ تک ختم مطابق نقشہ	اوتر ریلوے کا گمراو دکھن زمینداری زمین پورب ۴۲۸ میل کے اخیر پچھم ریلوے کا رکھا ہوا زمین

۱۸	ایضا	ایضا	۴۲۹	اوتر	۱۶	۲	۰	۵	۱	۱۲	....	....	ایضا	اوتر زمینداري زمین دکھن ریلوي کا گھراو پورب ۴۲۸ میل کے اخیر پچھم ۲۰ نمبر لاٹ کا پورب سیوانہ
۱۹	ایضا	پرگنہ ایضا موضع خاصیرا	۴۲۹	دکھن	۱۱	۱۰	۰	۳	۳	۸	....	....	۴۲۹ میل کے ۲۳۳۰ فٹ سے شروع اور اوسکے اخیر تک ختم	اوتر ریلوي کا گھراو دکھن زمینداري زمین پورب ریلوی کا رکھا ہوا زمین پچھم ۴۲۹ میل کے اخیر
۲۰	ایضا	ایضا	۴۲۹	اوتر	۱۸	۱۵	۰	۶	۰	۳۲	۱۷ و ۱۹ نمبر لاٹ کا درمیاني ریلوي کے رکھا ہوا زمین	۱ ۲ ۲۸ ۰	۴۲۹ میل کے ۲۴۰۰ فٹ سے شروع اور اوسیکے اخیر تک ختم مطابق نقشہ	اوتر زمینداري زمین دکھن ریلوي کا گھراو پورب ۱۸ نمبر لاٹ کا پچھم سیوانہ پچھم ۴۲۹ میل کے اخیر مطابق نقشہ
۲۱	ایضا	ایضا	۴۳۰	دکھن	۱۳	۴	۰	۴	۱	۱۸	ریلوي کا رکھا ہوا زمین	۰ ۲ ۳۶	۴۲۹ میل کے اخیر سے شروع اور ۴۳۰ میل کے ۲۶۴۰ فٹ تک ختم مطابق نقشہ	اوتر ریلوي کا گھراو . دکھن زمینداري زمین پورب ۴۲۹ میل کے اخیر پچھم ۲۳ نمبر لاٹ کا پورب سیوانہ
۲۲	ایضا	ایضا	۴۳۰	اوتر	۱۵	۱۵	۰	۵	۰	۳۳	....	....	ایضا	اوتر زمینداري زمین دکھن ریلوي کا گھراو پورب ۴۲۹ میل کے اخیر پچھم ۲۴ نمبر لاٹ کا پورب سیوانہ
۲۳	ایضا	ایضا	۴۳۰	دکھن	۱۲	۰	۰	۳	۳	۳۵	ریلوي کا رکھا ہوا زمین	۰ ۱ ۲۸	۴۳۰ میل کے ۲۶۴۰ فٹ سے شروع اور اوسیکے اخیر تک ختم مطابق نقشہ	اوتر ریلوي کا گھراو دکھن زمینداري زمین پورب ۲۱ نمبر لاٹ کا پچھم سیوانہ پچھم ۴۳۰ میل کے اخیر مطابق نقشہ
۲۴	ایضا	ایضا	۴۳۰	اوتر	۱۵	۴	۰	۵	۰	۴	....	....	ایضا	اوتر زمینداري زمین دکھن ریلوي کا گھراو پورب ۲۲ نمبر لاٹ کا پچھم سیوانہ پچھم ۴۳۰ میل کے اخیر
۲۵	ایضا	پرگنہ ایضا موضع خاصیرا	۴۳۱ ۰	دکھن	۱۲	۱	۰	۳	۳	۳۷	ریلوي کا رکھا ہوا زمین	۱ ۰ ۱۷	۴۳۱ میل کے ۴۱۰ فٹ سے شروع اور اوسیکے ۲۶۴۰ فٹ تک ختم مطابق نقشہ	اوتر ریلوي کا گھراو دکھن زمینداري زمین پورب ریلوي کمپنی کا رکھا ہوا زمین پچھم ۲۷ نمبر لاٹ کا پورب سیوانہ

لاٹ نمبر	نام ضلع	نام پرگنه و موضع	اس سڑک کی تعداد جو کہ اندر زمین واقع ہی	ریلوے کے کنارے واقع ہی	تخمینی موازی لاٹ بحساب بیگھه اور ایکر					وہ زمین جو ہر لاٹ میں نیلام سے مستثنی کی گئی ہی				لاٹ کی شروع اور انتہا	لاٹ کی چوحدی
					بیگھه	کٹھه	چھٹانک	ایکر	رود	پول	خارج ہونیکی وجوہ	ایکر	رود	پول	
۲۶	ضلع شاهاباد	پرگنه آرا موضع ضامیرا	۴۳۱	اوتر	۱۵	۱	۰	۳	۳	۳۶	....		....	۴۳۰ میل کے اخیر سے شروع اور ۴۳۱ میل کے ۲۶۳۰ فٹ تک ختم مطابق نقشه	اوتر زمینداری زمین دکھن ریلوی کا گھیراو پورب ۴۳۰ میل کے اخیر پچھم ۲۸ نمبر لاٹ کا پورب سیوانه
۲۷	ایضا	پرگنه ایضا موضع قصبه حمید پور	۴۳۱	دکھن	۱۳	۳	۰	۳	۱	۱۸	ریلوی کا رکھا ہوا زمین	۰	۱	۱۸	۴۳۱ میل کے ۲۶۳۰ فٹ سے شروع اور اُسیکے اخیر تک ختم مطابق نقشه	اوتر ریلوی کا گھیراو دکھن زمینداری زمین پورب ۲۵ نمبر لاٹ کا پچھم سیوانه پچھم ۴۳۱ میل کے اخیر مطابق نقشه
۲۸	ایضا	ایضا	۴۳۱	اوتر	۱۵	۸	۰	۵	۰	۱۵	....		....	ایضا	اوتر زمینداری زمین دکھن ریلوی کا گھیراو پورب ۲۶ نمبر لاٹ کا پچھم سیوانه پچھم ۴۳۱ میل کے اخیر
۲۹	ایضا	ایضا	۴۳۲	دکھن	۱۴	۱۲	۴	۴	۳	۱۳	ریلوی کا رکھا ہوا زمین	۰	۰	۳۹	۴۳۱ میل کے اخیر سے شروع اور ۴۳۲ میل کے ۲۹۸۰ فٹ تک ختم مطابق نقشه	اوتر ریلوی کا گھیراو . دکھن زمینداری زمین پورب ۴۳۱ میل کے اخیر پچھم ۳۱ نمبر لاٹ کا پورب سیوانه
۳۰	ایضا	ایضا	۴۳۲	اوتر	۱۶	۳	۱۲	۵	۱	۱۶	....		....	ایضا	اوتر زمینداری زمین دکھن ریلوی کا گھیراو پورب ۴۳۱ میل کے اخیر پچھم ۳۲ نمبر لاٹ کا پورب سیوانه
۳۱	ایضا	پرگنه ایضا موضع قصبه حمید پور و نہجرا	۴۳۲	دکھن	۱۲	۵	۸	۳	۰	۹	ریلوی کا رکھا ہوا زمین	۰	۱	۳۳	۴۳۲ میل کے ۲۹۸۰ فٹ سے شروع اور اوسیکے ۳۷۹۰ فٹ تک ختم مطابق نقشه	اوتر ریلوی کا گھیراو دکھن زمینداری زمین پورب ۲۹ نمبر لاٹ کا پچھم سیوانه پچھم پریکشن ڈیپارٹمنٹ حر کھال کھودا اوسکا پہاڑ

۳۲	ایضا	ایضا	۴۳۲	اوتر	۱۳	۰	۰	۳	۱	۸	پریکشن ڈیپارٹمنٹ کا کھال و پہاڑ	۲	۱	۳۵	ایضا	اوتر زمینداري زمین دکھن ریلوے کا گھراو پورب ۳۰ نمبر لاٹ کا پچھم سیوانہ پچھم پریکشن ڈیپارٹمنٹ جوکہ ال کھوراھي اوسیکے پہاڑ
۳۳	ایضا	ایضا	۴۳۳	اوتر	۲	۸	۶	۰	۳	۸	.....		.....		۴۳۳ میل کے ۲۳۵ فٹ سے شروع اور اوسیکے ۸۳۵ فٹ تک ختم مطابق نقشہ	اوتر زمینداري زمین دکھن ریلوے کا گھراو پورب نالا پچھم ریلوي لوالکراسنگ
۳۴	ایضا	پرگنہ ایضا موضع عنایت و پھکري	۴۳۳	دکھن	۸	۰	۴	۲	۲	۲۴	نالا	۰	۰	۲	۴۳۳ میل کے ۳۵۰۰ فٹ سے شروع اور اوسیکے اخیر تک ختم مطابق نقشہ	اوتر ریلوے کا گھراو دکھن زمینداري زمین پورب نالا پچھم ۴۳۳ میل کے اخیر
۳۵	ایضا	ایضا	۴۳۳	اوتر	۸	۱۲	۰	۲	۳	۱۵	نالا پریکشن ڈیپارٹمنٹ کا کھال و پہاڑ ریلوي کا رکھا ہوا زمین	۰ ۰ ۳	۰ ۲ ۱	۲ ۲۱ ۰	ایضا	اوتر زمینداري زمین دکھن ریلوے کا گھراو پورب نالا پچھم ۴۳۳ میل کے اخیر مطابق نقشہ
۳۶	ایضا	پرگنہ ایضا موضع پھکري	۴۳۴	دکھن	۱۱	۳	۰	۳	۲	۳۰	رستہ	۰	-	۶	۴۳۳ میل کے اخیر سے شروع اور ۴۳۴ میل کے ۲۲۳۵ فٹ تک ختم مطابق نقشہ	اوتر ریلوے کا گھراو دکھن زمینداري زمین پورب ۴۳۳ میل کے اخیر پچھم ریلوي کمپني کا رکھا ہوا زمین
۳۷	ایضا	ایضا	۴۳۴	اوتر	۱۳	۱۴	۰	۴	۲	۵	ایضا	۰	۰	۶	ایضا	اوتر زمینداري زمین دکھن ریلوے کا گھراو پورب ۴۳۳ میل کے اخیر پچھم ۳۹ نمبر لاٹ کا پچھم سیوانہ
۳۸	ایضا	ایضا	۴۳۴	دکھن	۸	۱۲	۶	۲	۳	۱۶	....		.....		۴۳۴ میل کے ۲۳۸۵ فٹ سے شروع اور اوسیکے ۳۹۵۰ فٹ تک ختم مطابق نقشہ	اوتر ریلوے کا گھراو دکھن زمینداري زمین پورب ریلوي کا رکھا ہوا زمین پچھم ایضا
۳۹	ایضا	ایضا	۴۳۴	اوتر	۱۱	۱۰	۰	۳	۳	۸	.....		.....		۴۳۴ میل کے ۳۲۳۵ فٹ سے شروع اور اوسیکے ۳۹۸۵ فٹ تک ختم مطابق نقشہ	اوتر زمینداري زمین دکھن ریلوي کا گھراو پورب ۳۷ نمبر لاٹ کا پورب سیوانہ پچھم نالا

لاٹ نمبر	نام ضلع	نام پرگنہ و موضع	اندر زمین واقع ہی اوسمیں سے بندوبستی تعداد جنکے	ریلوے کے قریب واقع ہی	تخمینی موازی لاٹ بحساب بیگھہ اور ایکر						وہ زمین جو ہر لاٹ میں نیلام سے مستثنی کی گئی ہی				لاٹ کی شروع اور انتہا	لاٹ کی چوحدی
					بیگھہ	کٹھہ	جھانکہ	ایکر	رڈہ	پکھی	خارج ہونیکی وجوہ	ایکر	رڈہ	پکھی		
۴۰	ضلع شاہاباد	پرگنہ آرا موضع عنایت و پھکری و بھالین	۴۳۴	دکھن	۷	۴	۰	۲	۱	۲۱	.....		.....		۴۳۴ میل کے ۴۰۳۰ فٹ سے شروع اور اوسیکے اخیر تک ختم مطابق نقشہ	اوتر ریلوی کا گھراو دکھن زمینداری زمین پورب ریلوی کا رکھا ہوا زمین پچھم ۴۳۴ میل کے اخیر مطابق نقشہ
۴۱	ایضا	ایضا	۴۳۴	اوتر	۷	۱۶	۰	۲	۲	۱۳	۳۸ و ۴۰ و ۴۰ ۴۲ نمبر لاٹ کا درمیانی ریلوی کا رکھا ہوا زمین	۰	۱	۳۸	۴۳۴ میل کے ۴۰۰۰ فٹ سے شروع اور اوسیکے اخیر تک ختم مطابق نقشہ	اوتر زمینداری زمین دکھن ریلوی کا گھراو پورب نالا پچھم ۴۳۴ میل کے اخیر مطابق نقشہ
۴۲	ایضا	پرگنہ ایضا موضع بھلاین و کلیان پور	۴۳۵	دکھن	۸	۱۲	۱۲	۲	۳	۱۷	ریلوے کا رکھا ہوا زمین	۰	۰	۴۱	۴۳۴ میل کے اخیر سے شروع اور ۴۳۵ میل کے ۱۶۵۰ فٹ تک ختم مطابق نقشہ	اوتر ریلوی کا گھراو دکھن زمینداری زمین پورب ۴۳۴ میل کے اخیر پچھم ریلوی کا رکھا ہوا زمین
۴۳	ایضا	ایضا	۴۳۵	اوتر	۹	۱۹	۰	۳	۱	۶	....		....		ایضا	اوتر زمینداری زمین دکھن ریلوی کا گھراو پورب ۴۳۴ میل کے اخیر پچھم ۴۵ نمبر لاٹ کا پورب سیوانہ
۴۴	ایضا	پرگنہ ایضا موضع کلیان پور و چورئی	۴۳۵	دکھن	۱۱	۱۰	۴	۳	۳	۹	....		....		۴۳۵ میل کے ۱۷۰۰ فٹ سے شروع اور اوسیکے ۳۷۸۰ فٹ تک مطابق نقشہ	اوتر ریلوی کا گھراو دکھن زمینداری زمین پورب ریلوی کا رکھا ہوا زمین پچھم ۴۶ نمبر لاٹ کا پورب سیوانہ
۴۵	ایضا	ایضا	۴۳۵	اوتر	۱۳	۱۶	۰	۴	۲	۱۰	....		.....		۴۳۵ میل کے ۱۶۵۰ فٹ سے شروع اور اوسیکے ۳۷۸۰ فٹ تک ختم مطابق نقشہ	اوتر زمینداری زمین دکھن ریلوی کا گھراو پورب ۴۳ نمبر لاٹ کا پچھم سیوانہ پچھم ۴۷ نمبر لاٹ کا پورب سیوانہ

۴۶	ایضا	چورئي	۴۳۵	دکھن	۸	۵	۰	۲	۲	۳۷	ریلوي کمپنی کا رکھا هوا زمین	-	-	۲۵	۴۳۵ میل کے ۳۷۸۰ فٹ سے شروع اور اوسیکے اخیر تک ختم مطابق نقشه	اوتر ریلوے کا گهراو دکھن زمینداري زمین پورب ۴۴ نمبر لاٹ کا پچهم سیوانه پچهم ۴۳۵ میل کے اخیر مطابق نقشه
۴۷	ایضا	ایضا	۴۳۵	اوتر	۸	۱۴	۰	۲	۳	۲۰	۴۴ و ۴۶ نمبر لاٹ کا درمیانی ریلوي کا رکھا هوا زمین	۰	-	۱۴	ایضا	اوتر زمینداري زمین دکھن ریلوے کا گهراو پورب ۴۵ نمبر لاٹ کا پورب سیوانه پچهم ۴۳۵ میل کے اخیر مطابق نقشه
۴۸	ایضا	موضع چورئي و چوراسے	۴۳۶	دکھن	۱۰	۱۹	۰	۳	۲	۱۹	.....		.....		۴۳۵ میل کے اخیر سے شروع اور ۴۳۶ میل کے ۲۱۰۰ فٹ تک ختم مطابق نقشه	اوتر ریلوے کا گهراو دکھن زمینداري زمین پورب ۴۳۵ میل کے اخیر پچهم ۵۰ نمبر لاٹ کا پورب سیوانه
۴۹	ایضا	ایضا	۴۳۶	اوتر	۱۲	-	۰	۳	۳	۳۵	.....		....		ایضا	اوتر زمینداری زمین دکھن ریلوے کا گهراو پورب ۴۳۵ میل کے اخیر پچهم ۵۱ نمبر لاٹ کا پورب سیوانه
۵۰	ایضا	موضع چوراسے	۴۳۶	دکھن	۶	۱۸	۰	۲	۱	۵	....		....		۴۳۶ میل کے ۲۱۰۰ فٹ سے شروع اور اوسیکے ۳۴۷۰ فٹ تک ختم مطابق نقشه	اوتر ریلوے کا گهراو دکھن زمینداري زمین پورب ۴۸ نمبر لاٹ کا پچهم سیوانه پچهم ۵۲ نمبر لاٹ کا پورب سیوانه
۵۱	ایضا	ایضا	۴۳۶	اوتر	۸	۷	۰	۲	۳	۲	....		....		ایضا	اوتر زمینداري زمین دکھن ریلوے کا گهراو پورب ۴۹ نمبر لاٹ کا پچهم سیوانه پچهم ۵۳ نمبر لاٹ کا پورب سیوانه
۵۲	ایضا	پوگنه ایضا موضع چوراسے وکهیرس	۴۳۶	دکھن	۱۱	۵	۰	۳	۲	۳۵	ریلویکا رکھا هوا زمین	-	۳	۱۸	۴۳۶ میل کے ۳۴۷۰ فٹ سے شروع اور اوسیکے اخیر تک ختم مطابق نقشه	اوتر ریلوے کا گهراو دکھن زمینداري زمین پورب ۵۰ نمبر لاٹ کا پچهم سیوانه پچهم ۴۳۶ میل کے اخیر مطابق نقشه
۵۳	ایضا	ایضا	۴۳۶	اوتر	۱۴	۵	۰	۴	۲	۳۴	....		....		ایضا	اوتر زمینداري زمین دکھن ریلوے کا گهراو پورب ۵۱ نمبر لاٹ کا پچهم سیوانه پچهم ۴۳۶ میل کے اخیر مطابق نقشه

لاٹ نمبر	نام ضلع	نام پرگنہ اور موضع	کتنی مہلوکی اندر زمین واقع ہی تعداد جریب	ریلوے کے کسطرف واقع ہی	تخمینی موازی لاٹ بحساب بیگھہ اور ایکر: بیگھہ	کٹھہ	چھٹانک	ایکر	رود	پول	وہ زمین جو ہر لاٹ میں نیلام سے مستثنی کی گئی ہی: خارج ہونیکی وجوہ	ایکر	رود	پول	لاٹ کی شروع اور انتہا	لاٹ کی چوحدی
۵۴	ضلع شاہاباد	پرگنہ آرا موضع باونپالی	۴۳۷	دکھن	۸	۷	۰	۲	۳	۲	.....	۰	....		۲۳۶ میل کے اخیر سے شروع اور ۴۳۷ میل کے ۱۰۳۵ فٹ تک ختم مطابق نقشہ	اوتر ریلوی کا گھراو دکھن زمینداری زمین پورب ۴۳۶ میل کے اخیر پچھم ریلوی کا رکھا ہوا زمین
۵۵	ایضا	ایضا	۴۳۷	اوتر	۸	۹	۰	۲	۳	۷	....		....		ایضا	اوتر زمینداری زمین دکھن ریلوی کا گھراو پورب ۴۳۶ میل کے اخیر پچھم ۵۷ نمبر لاٹ کا پورب سیوانہ
۵۶	ایضا	ایضا موضع مقہوریا	۴۳۷	دکھن	۱۶	۱۵۰	۰	۵	۲	۶	....		....		۴۳۷ میل کے ۱۲۱۰ فٹ سے شروع اور اوسیکے ۳۴۷۰ فٹ تک ختم مطابق نقشہ	اوتر ریلوی کا گھراو دکھن زمینداری زمین پورب ریلوی کا رکھا ہوا زمین پچھم ایضا
۵۷	ایضا	ایضا	۴۳۷	اوتر	۲۰	۱۳	۰	۶	۳	۱۲	....		....		۴۳۷ میل کے ۱۰۳۵ فٹ سے شروع اور اوسیکے ۳۵۵۵ فٹ تک ختم مطابق نقشہ	اوتر زمینداری زمین دکھن ریلوی کا گھراو پورب ۵۵ نمبر لاٹ کا پچھم سیوانہ پچھم نالا
۵۸	ایضا	ایضا موضع موسار	۴۳۷	دکھن	۷	۱۶	۰	۲	۳	۱۳	ریلوی کا رکھا ہوا زمین	۰	۱	۱۳	۴۳۷ میل کے ۳۷۰۳۰ فٹ سے شروع اور اوسیکے اخیر تک ختم مطابق نقشہ	اوتر ریلوی کا گھراو دکھن زمینداری زمین پورب ریلوی کا رکھا ہوا زمین پچھم ۴۳۷ میل کے اخیر
۵۹	ایضا	ایضا	۴۳۷	اوتر	۶	۱۸	۰	۲	۱	۵	۵۶ و ۵۸۰ و ۵۸ و ۶۰ نمبر لاٹ کا درمیانی ریلوی کا رکھا ہوا زمین	۱	۰	۱۸	۴۳۷ میل کے ۳۶۲۵ فٹ سے شروع اور اوسیکے اخیر تک ختم مطابق نقشہ	اوتر زمینداری زمین دکھن ریلوی کا گھراو پورب نالا پچھم ۴۳۷ میل کے اخیر
				۰		۵	۰				۵۲ و ۶۱ نمبر لاٹ کا درمیانی نالا		۰	۲۹		

٦٠	ایضا	ایضا	۴۳۸	دکھن	٦	۱۴	٠	۲	٠	۳۵	....	.. ...	۴۳۸ میل کے ۱۷۵ فٹ سے شروع اور اوسیکے ۱۵۲۵ فٹ تک ختم مطابق نقشہ	اوتر ریلوي کا گھراو دکھن زمینداري زمین پورب ریلوے کا رکھا ہوا زمین پچھم ایضا
٦١	ایضا	ایضا	۴۳۸	اوتر	۸	۳	٠	۳	۲	۳۱	....	....	۴۳۷ میل کے اخیر سے شروع اور ۴۳۸ میل کے ۱۵۲۰ فٹ تک ختم مطابق نقشہ	اوتر زمینداري زمین دکھن ریلوي کا گھراو پورب ۴۳۷ میل کے اخیر پچھم ٦٣ نمبر لاٹ کا پورب سیوانہ
٦٢	ایضا	ایضا	۴۳۸	دکھن	۱۱	۲	٠	۳	۲	۲۷	....	....	۴۳۸ میل کے ۱٦۰۵ فٹ سے شروع اور اوسیکے ۳۸۳۵ فٹ تک ختم مطابق نقشہ	اوتر ریلوي کا گھراو دکھن زمینداري زمین پورب ریلوي کا رکھا ہوا زمین پچھم ٦۴ نمبر لاٹ کا پورب سیوانہ
٦٣	ایضا	ایضا	۴۳۸	اوتر	۱۰	۱۰	٠	۳	۱	۳٦	....	....	۴۳۸ میل کے ۱۵۲۵ فٹ سے شروع اور اوسیکے ۳۸۳۵ فٹ تک ختم مطابق نقشہ	اوتر زمینداري زمین دکھن ریلوي کا گھراو پورب ٦۰ نمبر لاٹ کا پچھم سیوانہ پچھم ٦٥ نمبر لاٹ کا پورب سیوانہ
٦۴	ایضا	ایضا	۴۳۸	دکھن	۸	٠	٠	۲	۲	۲۳	....	....	۴۳۸ میل کے ۴۸۳۵ فٹ سے شروع اور اوسیکے اخیر تک ختم مطابق نقشہ	اوتر ریلوي کا گھراو دکھن زمینداري زمین پورب ٦۲ نمبر لاٹ کا پچھم سیوانہ پچھم ۴۳۸ میل کے اخیر
٦٥	ایضا	ایضا	۴۳۸	اوتر	۸	۴	٥	۲	۲	۳۱	٠	۲	۴	ایضا	اوتر زمینداري زمین دکھن ریلوي کا گھراو پورب ٦۳ نمبر لاٹ کا پچھم سیوانہ پچھم ۴۳۸ میل کے اخیر
٦٦	ایضا	ایضا	۴۳۹	دکھن	۸	٥	۴	۲	۲	۳۷	٠	٠	۲٠	۴۳۸ میل کے اخیر سے شروع اور ۴۳۹ میل کے ۱۸۲۵ فٹ تک ختم مطابق نقشہ	اوتر ریلوي کا گھراو دکھن زمینداري زمین پورب ۴۳۸ میل کے اخیر پچھم رستہ
٦٧	ایضا	ایضا	۴۳۹	اوتر	۸	۱۸	٦	۲	۴	۳۲	٠	٠	۴	ایضا	اوتر زمینداري زمین دکھن ریلوي کا گھراو پورب ۴۳۸ میل کے اخیر پچھم رستہ

لاٹ نمبر	نام ضلع	نام پرگنہ اور موضع	ان مہلوں کی تعداد جنکے اندر زمین واقع ہے	ریلوے کے کسطرف واقع ہے	تخمینی موازی لاٹ بحساب بیگھہ اور ایکڑ						وہ زمین جو ہر لاٹ میں نیلام سے مستثنی کی گئی ہے				لاٹ کی شروع اور انتہا	لاٹ کی چوحدی
					بیگھہ	کٹھہ	چھٹانک	ایکڑ	رود	پیرٹی	خارج ہونیکی وجوہ	ایکڑ	رود	پیرٹی		
۶۸	ضلع شاہاباد	پرگنہ آرا موضع موسار و نوادہ	۴۳۹	دکھن	۱۱	۷	۰	۳	۳	۰	....		....		۴۳۹ میل کے ۱۸۶۰ فٹ سے شروع اور اوسیکے اخیر تک ختم مطابق نقشہ	اوتر ریلوی کا گھراو دکھن زمینداری زمین پورب رستہ پچھم ۴۳۹ میل کے اخیر
۶۹	ایضا	ایضا	۴۳۹	اوتر	۱۰	۱۵	۰	۳	۲	۹	.....		....		ایضا	اوتر زمینداری زمین دکھن ریلوی کا گھراو پورب رستہ پچھم ۴۳۹ میل کے اخیر
۷۰	ایضا	پرگنہ ایضا موضع نوادہ	۴۴۰	دکھن	۱۳	۱	۰	۴	۱	۱	ریلوی کا رکھا ہوا زمین	۰	۲	۳۰	۴۳۹ میل کے اخیر سے شروع اور ۴۴۰ میل کے ۲۷۷۵ فٹ تک ختم مطابق نقشہ	اوتر ریلوی کا گھراو دکھن زمینداری زمین پورب ۴۳۹ میل کے اخیر پچھم رستہ
۷۱	ایضا	ایضا	۴۴۰	اوتر	۱۵	۰	۰	۴	۳	۳۴	....		.....		ایضا	اوتر زمینداری زمین دکھن ریلوی کا گھراو پورب ۴۳۹ میل کے اخیر پچھم رستہ
۷۲	ایضا	ایضا	۴۴۰	دکھن	۱۲	۱۳	۰	۴	۰	۲۹	.....		....		۴۴۰ میل کے ۲۸۰۰ فٹ سے شروع اور اوسیکے اخیر تک ختم مطابق نقشہ	اوتر ریلوی کا گھراو دکھن زمینداری زمین پورب رستہ پچھم ۴۴۰ میل کے اخیر
۷۳	ایضا	ایضا	۴۴۰	اوتر	۱۲	۱۳	۰	۴	۰	۲۹	....		....		ایضا	اوتر زمینداری زمین دکھن ریلوی کا گھراو پورب رستہ پچھم ۴۴۰ میل کے اخیر

			موضع نوادہ و کاوریا																
۷۵	ایضا	ایضا	۴۴۱	اوتر	۱۷	۴	۸	۵	۲	۳۱	ریلوے کا رکھا ہوا زمین	۰	۰	۳	۱۴	۴۴۰ میل کے اخیر سے شروع اور ۴۴۱ میل کے ۲۷۵۰ فٹ تک ختم مطابق نقشہ	اوتر ریلوي کا گھراو دکھن زمینداري زمین پورب ۴۴۰ میل کے اخیر۔ پچھم ریلوے کا رکھا ہوا زمین
۷۶	ایضا	موضع کاوریا و کوري وا	۴۴۱	دکھن	۱۱	۱۶	۰	۳	۳	۲۴	نالا	۰	۰	۰	۱۱	۴۴۰ میل کے اخیر سے شروع اور ۴۴۱ میل کے ۲۸۳۰ فٹ تک ختم مطابق نقشہ	ارتر زمینداري زمین دکھن ریلوي کا گھراو۔ پورب ۴۴۰ میل کے اخیر پچھم نالا
۷۷	ایضا	ایضا	۴۴۱	اوتر	۱۲	۵	۹	۳	۰	۹	ریلوے کا رکھا ہوا زمین	۰	۰	۰	۲۶	۴۴۱ میل کے ۲۹۲۰ فٹ سے شروع اور اوسیکے اخیر تک ختم مطابق نقشہ	اوتر ریلوي کا گھراو دکھن زمینداري زمین پورب ریلوے کا رکھا ہوا زمین پچھم ۴۴۱ میل کے اخیر
۷۸	ایضا	موضع کاوریا و آصیا	۴۴۲	دکھن	۸	۶	۰	۲	۳	۰	۷۶ و ۷۸ نمبر لائنکا درمیاني ریلوے کا رکھا ہوا زمین	۰	۱	۳	۱۳	۴۴۱ میل کے ۲۸۵۵ فٹ سے شروع اور اسیکے اخیر تک ختم مطابق نقشہ	ارتر زمینداري زمین دکھن ریلوي کا گھراو پورب نالا پچھم ۴۴۱ میل کے اخیر مطابق نقشہ
۷۹	ایضا	ایضا	۴۴۲	اوتر	۸	۶	۰	۲	۳	۰	....	....				۴۴۱ میل کے اخیر سے شروع اور ۴۴۲ میل کے ۲۸۳۰ فٹ تک ختم مطابق نقشہ	ارتر ریلوي کا گھراو دکھن زمینداري زمین پورب ۴۴۱ میل کے اخیر پچھم ریلوے لوالکراسنگ
۸۰	ایضا	موضع نیکھور و کاوردہ	۴۴۲	دکھن	۸	۱۷	۱۲	۲	۳	۳۰	ریلوے کا رکھا ہوا زمین	۰	۰	۰	۳۵	۴۴۲ میل کے ۲۹۰۵ فٹ سے شروع اور اوسیکے اخیر تک ختم مطابق نقشہ	اوتر ریلوي کا گھراو دکھن زمینداري زمین پورب نالا پچھم ۴۴۲ میل کے اخیر
۸۱	ایضا	ایضا	۴۴۲	اوتر	۹	۹	۰	۳	۰	۲۰	....	....				۴۴۲ میل کے ۲۹۰۵ فٹ سے شروع اور اوسیکے اخیر تک ختم مطابق نقشہ	اوتر زمینداري زمین دکھن ریلوي کا گھراو پورب نالا پچھم ۴۴۲ میل کے اخیر

لاٹ نمبر	نام ضلع	نام پرگنہ و موضع	لاٹ صاحبوں کی تعداد جنکے اندر زمین واقع ہے	ریلوے کے کسطرف واقع ہے	تخمینی موازی لاٹ بحساب بیگھہ اور ایکر						وہ زمین جو ہر لاٹ میں نیلام سے مستثنی کی گئی ہے			لاٹ کی شروع اور انتہا	لاٹ کی چوحدی
					بیگھہ	کٹھہ	چھٹانک	ایکر	رود	بیگھہ	خارج ہونیکی وجوہ	ایکر	رود	بیگھہ	
۸۲	ضلع شاہاباد	موضع کاوردہ	۴۴۳	دکھن	۸	۵	۱۰	۲	۲	۳۸	....	....		۴۴۲ میل کے اخیر سے شروع اور ۴۴۳ میل کے ۲۶۴۰ فٹ تک ختم مطابق نقشہ	اوتر ریلوے کا گھراو دکھن زمینداری زمین پورب ۴۴۲ میل کے اخیر پچھم ۸۴ نمبر لاٹ کا پورب سیوانہ
۸۳	ایضا	ایضا	۴۴۳	اوتر	۸	۵	۱۰	۲	۲	۳۸	....	....		ایضا	اوتر زمینداری زمین دکھن ریلوی کا گھراو پورب ۴۴۲ میل کے اخیر پورب ۸۵ نمبر لاٹ کا پورب سیوانہ
۸۴	ایضا	موضع کاوردہ و کاٹیا	۴۴۳	دکھن	۷	۱۲	۰	۲	۲	۲	....	....		۴۴۳ میل کے ۲۶۴۰ فٹ سے شروع اور اوسی کے اخیر تک ختم مطابق نقشہ	اوتر ریلوے کا گھراو دکھن زمینداری زمین پورب ۸۲ نمبر لاٹ کا پچھم سیوانہ پچھم ۴۴۳ میل کے اخیر
۸۵	ایضا	ایضا	۴۴۳	اوتر	۷	۵	۰	۲	۱	۲۴	....	....		ایضا	اوتر زمینداری زمین دکھن ریلوے کا گھراو پورب ۸۳ نمبر لاٹ کا پچھم سیوانہ پچھم ۴۴۳ میل کے اخیر
۸۶	ایضا	موضع کٹیا	۴۴۴	دکھن	۱۰	۷	۱۰	۳	۱	۲۹	....	....		۴۴۳ میل کے اخیر سے شروع اور ۴۴۴ میل کے ۲۹۰۰ فٹ تک ختم مطابق نقشہ	اوتر ریلوے کا گھراو دکھن زمینداری زمین پورب ۴۴۳ میل کے اخیر پچھم نالا
۸۷	ایضا	ایضا	۴۴۴	اوتر	۸	۱۳	۰	۲	۳	۱۸	....	....		ایضا	اوتر زمینداری زمین دکھن ریلوے کا گھراو پورب ۴۴۳ میل کے اخیر پچھم نالا

۸۸	ایضا	ایضا	۴۴۴	دکھن	۹	۰	۰	۲	۳	۳۶	....	....	۳۴۴ میل کے ۲۹۶۰ فٹ سے شروع اور اسیکے اخیر تک ختم مطابق نقشہ	اوتر ریلوي کا گھراو دکھن زمیندارِي زمین پورب ریلوي لوالکراسنگ پچھم ۳۴۴ میل کے اخیر
۸۹	ایضا	ایضا	۴۴۴	اوتر	۱۱	۰	۰	۳	۲	۲۲	....	....	ایضا	اوتر زمینداري زمین دکھن ریلوي کا گھراو پورب ریلوي لوالکراسنگ پچھم ۳۴۴ میل کے اخیر
۹۰	ایضا	ایضا موضع کتیا	۴۴۵	دکھن	۴	۱۶	۰	۱	۲	۱۴	....	....	۳۴۴ میل کے اخیر سے شروع اور ۳۴۵ میل کے ۹۷۵ فٹ تک ختم مطابق نقشہ	اوتر ریلوي کا گھراو دکھن زمینداري زمین پورب ۳۴۴ میل کے اخیر پچھم ریلوے کا رکھا ہوا زمین
۹۱	ایضا	ایضا	۴۴۵	اوتر	۴	۱۶	۰	۱	۲	۱۴	....	....	ایضا	اوتر زمینداري زمین دکھن ریلوي کا گھراو پورب ۳۴۴ میل کے اخیر پچھم ۹۳ نمبر لاٹ کا پورب سیوانہ
۹۲	ایضا	ایضا	۴۴۵	دکھن	۶	۱۰	۰	۲	۰	۲۴	ریلوي کا رکھا ہوا زمین	۱	۰	۳۹	۳۴۵ میل کے ۱۱۴۵ فٹ سے شروع اور اوسیکے ۲۴۲۵ فٹ تک ختم مطابق نقشہ	اوتر ریلوي کا گھراو دکھن زمینداري زمین پورب ریلوي کا رکھا ہوا زمین پچھم نالا
۹۳	ایضا	ایضا	۴۴۵	اوتر	۹	۷	۰	۳	۰	۱۵	....	....	۳۴۵ میل کے ۹۰۵ فٹ سے شروع اور اوسیکے ۱۴۵ ۲ فٹ تک ختم مطابق نقشہ	اوتر زمینداري زمین دکھن ریلوي کا گھراو پورب ۹۱ نمبر لاٹ کا پچھم سیوانہ پچھم نالا
۹۴	ایضا	ایضا موضع بہیا	۴۴۵	دکھن	۹	۴	۷	۳	۰	۷	ریلوي کا رکھا ہوا زمین	۰	۲	۱۰	۳۴۵ میل کے ۲۳۵۰ فٹ سے شروع اور اوسیکے ۳۶۲۰ فٹ تک ختم	اوتر ریلوی کا گھراو دکھن زمینداری زمین پورب نالا پچھم رستہ
۹۵	ایضا	ایضا	۴۴۵	اوتر	۱۳	۵	۰	۴	۱	۲۱	....	....	۳۴۵ میل کے ۲۲۰۰ فٹ سے شروع اور اوسیکے ۳۶۲۰ فٹ تک ختم مطابق نقشہ	اوتر زمینداري زمین دکھن ریلوي کا گھراو پورب نالا پچھم رستہ

لاٹ نمبر	نام ضلع	نام پرگنه و موضع	اون میں کی تعداد جو زمین واقع ہی	ریلوے کے کنارے واقع ہی	تخمینی پیمائش لاٹ بحساب بیگھه اور ایکر					وہ زمین جو ہر لاٹ میں نیلام سے مستثنی کی گئی ہی			لاٹ کی شروع اور انتہا	لاٹ کی چوحدی
					بیگھه	کٹھه	چھٹانک	ایکر	رود	پول	ایکر	رود	پول	خارج ہونیکی وجوہ		
۹۶	ضلع شاهنادآباد	پرگنه آرا موضع بہیا	۳۴۵	دکھن	۵	۹	۰	۱	۳	۸	....			۳۴۵ میل کے ۲۶۴۰ فٹ سے شروع اور اوسیکے اخیر تک ختم مطابق نقشه	اوتر ریلوے کا گھراو دکھن مسٹر تاصن صاحب کا مکان کا احاطه پورب رسته پچھم ۳۴۵ میل کے اخیر
۹۷	ایضا	ایضا	۳۴۵	اوتر	۵	۴	۰	۱	۲	۳۵	۰	۲	۱۰	۹۲ و ۹۴ نمبر لاٹکا درمیانی ریلوے کا رکھا ہوا زمین رسته	ایضا اوتر زمینداری زمین دکھن ریلوے کا گھراو پورب رسته پچھم ۳۴۵ میل کے اخیر
۹۸	ایضا	پرگنه بہیا موضع بہیا	۳۴۶	دکھن	۸	۵	۰	۲	۲	۳۷	۰	۰	۱۱	....	اوتر ریلوے کا گھراو دکھن مسٹر تاصن صاحب کے مکان کا احاطه پورب ۳۴۵ میل کے اخیر پچھم بہیا اسٹیشن زمین کی پورب جو ریلوے اوالکراسنگ واقع ہی
۹۹	ایضا	ایضا	۳۴۶	اوتر	۷	۱	۰	۲	۱	۱۳	....			۳۴۵ میل کے اخیر سے شروع اور ۳۴۶ میل کے ۲۵۵۰ فٹ تک ختم مطابق نقشه	اوتر زمینداری زمین دکھن ریلوے کا گھراو پورب ۳۴۵ میل کے اخیر پچھم جو ریلوے اوالکراسنگ بہیا اسٹیشن زمین کے پورب واقع ہی
۱۰۰	ایضا	ایضا	۳۴۶	دکھن	۱	۲	۰	۱	۰	۱۸	۰	۰	۲۳	رسته	اوتر ریلوے کا گھراو دکھن زمینداری زمین پورب بہیا اسٹیشن زمین کا گھراو پچھم ۳۴۶ میل کے اخیر
۱۰۱	ایضا	ایضا فورنگی	۳۴۷	دکھن	۹	۸	۴	۳	۰	۱۸	۰	۱	۰	رسته	۳۴۶ میل کے اخیر سے شروع اور ۳۴۷ میل کے ۲۶۴۷ فٹ تک ختم	اوتر ریلوے کا گھراو دکھن زمینداری زمین پورب ۳۴۶ میل کے اخیر پچھم ۱۰۳ نمبر لاٹ کا پورب سیوانه

۱۰۲	ایضا	ایضا	۴۴۷	اوتر	۸	۰	۰	۲	۲	۲۳	رسته	۰	۰	۶	۴۴۷ میل کے ۲۶۷ فٹ سے شروع اور اوسي کے ۲۶۴۰ فٹ تک ختم مطابق نقشه	اوتر زمینداری زمین دکهن ریلوے کا گهراو پورب نیا اسٹیشن کے زمین کي گهراو پچهم ۱۰۴ میل کے اخیر
۱۰۳	ایضا	پرگنه ایضا موضع فرنگي و بلا	۴۴۷	دکهن	۱۱	۶	۰	۳	۲	۳۸	....	....			۴۴۷ میل کے ۲۶۴۰ فٹ سے شروع اور اوسي کے خیر تک ختم مطابق نقشه	اوتر ریلوے کا گهراو دکهن زمینداري زمین۔ پورب ۱۰۱ نمبر لاٹ کا پچهم سیوانه پچهم ۴۴۷ میل کے اخیر
۱۰۴	ایضا	ایضا	۴۴۷	اوتر	۱۱	۲	۰	۳	۲	۲۷	....	....			ایضا	اوتر زمینداري زمین دکهن ریلوے کا گهراو پورب ۱۰۲ نمبر لاٹ کا پچهم سیوانه پچهم ۴۴۷ میل کے اخیر
۱۰۵	ایضا	پرگنه ایضا موضع نالوسین	۴۴۸	دکهن	۱۲	۳	۰	۴	۰	۳	ریلوے کمپني کا رکها هوا زمین	۰	۲	۲۶	۴۴۷ میل کے اخیر سے شروع اور ۴۴۸ میل کے ۲۶۴۷ فٹ تک ختم مطابق نقشه	اوتر ریلوے کا گهراو دکهن زمینداري زمین پورب ۴۴۷ میل کے اخیر پچهم ۱۰۷ نمبر لاٹ کا پورب سیوانه
۱۰۶	ایضا	ایضا	۴۴۸	اوتر	۱۴	۰	۰	۴	۲	۲۱	....	....			ایضا	اوتر زمینداري زمین دکهن ریلوے کا گهراو پورب ۴۴۷ میل کے اخیر پچهم ۱۰۸ نمبر لاٹ کا پورب سیوانه
۱۰۷	ایضا	موضع رسین	۴۴۸	دکهن	۱۳	۵	۰	۴	۱	۲۱	....	....			۴۴۸ میل کے ۲۶۴۰ فٹ سے شروع اور اوسي کے اخیر تک ختم مطابق نقشه	اوتر ریلوے کا گهراو دکهن زمینداري زمین پورب ۱۰۵ نمبر لاٹ کا پچهم سیوانه پچهم ۴۴۸ میل کے اخیر
۱۰۸	ایضا	پرگنه ایضا موضع ایضا	۴۴۸	اوتر	۱۲	۹	۰	۴	۰	۱۸	....	....			۴۴۸ میل کے ۲۶۴۰ فٹ سے شروع اور اوسیکے اخیر تک ختم مطابق نقشه	اوتر زمینداري زمین دکهن ریلوے کا گهراو پورب ۱۰۶ نمبر لاٹ کا پچهم سیوانه پچهم ۴۴۸ میل کے اخیر
۱۰۹	ایضا	ایضا	۴۴۹	دکهن	۱۱	۱۷	۰	۳	۳	۲۷	رسته	۰	۰	۸	۴۴۸ میل کے اخیر سے شروع اور ۴۴۹ میل کے ۲۶۴۰ فٹ تک ختم مطابق نقشه	وتر ریلوے کا گهراو دکهن زمینداري زمین پورب ۴۴۸ میل کے اخیر پچهم ۱۱۱ نمبر لاٹ کا پورب سیوانه

لاٹ نمبر	نام ضلع	نام پرگنہ و موضع	ریلوے کے کسطرف واقع ہی	اون میلونکی تعداد جنکے اندر زمین واقع ہی	تخمینی موازی لاٹ بحساب بیگھہ اور ایکر: بیگھہ	کٹھہ	چھٹانک	ایکر	رڈ	پرچی	وہ زمین جو ہر لاٹ میں نیلام سے مستثنی کی گئی ہی: خارج ہونیکی وجوہ	ایکر	رڈ	پرچی	لاٹ کی شروع اور انتہا	لاٹ کی چوحدی
۱۱۰	ضلع شاہاباد	پرگنہ نہیا موضع وسین	اوتر	۴۴۹	۱۱	۱۵	۰	۳	۳	۲۲	رستہ	۰	۰	۸	ایضا	اوتر زمینداري زمین دکھن ریلوے کا گمراو پورب ۴۴۸ میل کے اخیر پچھم ۱۱۲ نمبر لاٹ کا پورب سیوانہ
۱۱۱	ایضا	ایضا	دکھن	۴۴۹	۱۰	۸	۸	۳	۱	۳۲	....		....		۴۴۹ میل کے ۲۶۴۰ فٹ سے شروع اور اوسیکے اخیر تک ختم مطابق نقشہ	اوتر ریلوے کا گمراو دکھن زمینداري زمین پورب ۱۰۹ نمبر لاٹ کا پچھم سیوانہ پچھم ۴۴۹ میل کے اخیر مطابق نقشہ
۱۱۲	ایضا	ایضا	اوتر	۴۴۹	۰	۸	۰	۳	۱	۳۰	....		.....		۴۴۹ میل کے ۲۶۴۰ فٹ سے شروع اور اوسیکے اخیر تک ختم مطابق نقشہ	اوتر زمینداري زمین دکھن ریلوے کا گمراو پورب ۱۱۰ نمبر لاٹ کا پچھم سیوانہ پچھم ۴۴۹ میل کے اخیر مطابق نقشہ
۱۱۳	ایضا	پرگنہ ایضا موضع وسین و بگھائي	دکھن	۴۵۰	۸	۰	۰	۲	۲	۲۳	....	۰	.....		۴۴۹ میل کے اخیر سے شروع اور ۴۵۰ میل کے ۲۶۴۰ فٹ تک ختم مطابق نقشہ	اوتر ریلوے کا گمراو دکھن زمینداري زمین پورب ۴۴۹ میل کے اخیر پچھم ۱۱۵ نمبر لاٹ کا پورب سیوانہ
۱۱۴	ایضا	ایضا	اوتر	۴۵۰	۷	۹	۰	۲	۱	۳۴	....		....		یضا	اوتر زمینداري زمین دکھن ریلوے کا گمراو پورب ۴۴۹ میل کے اخیر پچھم ۱۱۶ نمبر لاٹ کا پورب سیوانہ
۱۱۵	ایضا	پرگنہ ایضا موضع بگھائی و بیشپي	دکھن	۴۵۰	۸	۰	۰	۲	۲	۲۳	....		....		۴۵۰ میل کے ۲۶۴۰ فٹ سے شروع اور اوسیکے اخیر تک ختم مطابق نقشہ	اوتر ریلوے کا گمراو دکھن زمینداري زمین پورب ۱۱۴ نمبر لاٹ کا پچھم سیوانہ پچھم ۴۵۰ میل کے اخیر

۱۱۶	ایضا	ایضا	۴۵۰	اوتر	۷	۵	۰	۰	۱	۲۴	.....	....	ایضا	اوتر زمینداري زمین دکھن ریلوي کا گمراو پورب ۱۱۳ نمبر لاٹ کا پچھم سیوانہ پچھم ۴۵۰ میل کے اخیر
۱۱۷	ایضا	پرگنہ ایضا موضع دیبي	۴۵۰	دکھن	۷	۱۰	۸	۲	۱	۴۸	.....	.....	۴۵۰ میل کے اخیر سے شروع اور ۴۵۱ میل کے ۲۵۵۰ فٹ تک ختم مطابق نقشہ	اوتر ریلوي کا گمراو دکھن زمینداري زمین پورب ۴۵۰ میل کے اخیر پچھم حوگي نیر موضع کا سیوانہ
۱۱۸	ایضا	یضا	۴۵۱	اوتر	۷	۱	۱۰	۲	۱	۱۵	....	....	۴۵۰ میل کے اخیر سے شروع اور ۴۵۱ میل کے ۲۵۵۰ فٹ تک ختم مطابق نقشہ	اوتر زمینداري زمین دکھن ریلوي کا گمراو پورب ۴۵۰ میل کے اخیر پچھم جوگي نیر موضع کا سیوانہ
۱۱۹	ایضا	پرگنہ ایضا موضع گیبیر	۴۵۱	دکھن	۷	۷	۶	۲	۱	۳۰	....	۰ ۰ ۰	۴۵۱ میل کے ۲۵۵۰ فٹ سے شروع اور اوسکے اخیر تک ختم مطابق نقشہ	اوتر ریلوي کا گمراو دکھن زمینداري زمین پورب نیہی موضع کے سیوانہ پچھم ۴۵۱ میل کے اخیر
۱۲۰	ایضا	یضا	۴۵۱	اوتر	۷	۷	۶	۲	۱	۳۰	....	....	ایضا	اوتر زمینداري زمین دکھن ریلوي کا گمراو پورب نیہی موضع کے سیوانہ پچھم ۴۵۱ میل کے اخیر مطابق نقشہ
۱۲۱	ایضا	ایضا	۴۵۲	دکھن	۱۰	۹	۰	۳	۱	۳۳	ریلوي کا رکھا ہوا زمین	۰ ۱ ۵	۴۵۱ میل کے اخیر سے شروع اور ۴۵۲ میل کے ۳۰۰۰ فٹ تک ختم مطابق نقشہ	اوتر ریلوي کا گمراو دکھن زمینداري زمین پورب ۴۵۱ میل کے اخیر پچھم ریلوي کا رکھا ہوا زمین
۱۲۲	ایضا	پرگنہ ایضا موضع ایضا و سیرامپور	۴۵۲	اوتر	۱۲	۳	۰	۴	۰	۳	....	....	۴۵۱ میل کے اخیر سے شروع اور ۴۵۲ میل کے ۳۲۰۰ فٹ تک ختم مطابق نقشہ	اوتر زمینداري زمین دکھن ریلوي کا گمراو پورب ۴۵۱ میل کے اخیر پچھم نالا
۱۲۳	ایضا	ایضا موضع سیکور	۴۵۲	دکھن	۹	۴	۰	۳	۰	۷	ریلوے کا رکھا ہوا زمین	۰ ۱ ۸	۴۵۲ میل کے ۳۴۰۰ فٹ سے شروع اور اسکے اخیر تک ختم مطابق نقشہ	اوتر ریلوي کا گمراو دکھن زمینداري زمین پورب ریلوي کا رکھا ہوا زمین پچھم ۴۵۲ میل کے اخیر

لاٹ نمبر	نام ضلع	نام پرگنه اور موضع	اون میلوں کی تعداد جو اندر زمین واقع هی	ریلوے کی طرف واقع هی	تخمیني موازی لاٹ بحساب بیگهه اور ایکر					وه زمین جو هر لاٹ مین نیلام سے مستثنی کی گئی هی			لاٹ کي شروع اور انتها	لاٹ کي چوحدي
					بیگهه	کٹهه	چهٹانک	ایکر	رود	خارج هونیکي وجوه	ایکر	رود	پول	
۱۲۴	ضلع شاهاباد	پرگنه نهیا موضع سیکور	۴۵۲	اوتر	۱۰	۹	۰	۳	۱	۱۲۱ و ۱۲۳ نمبر لاٹ کا درمیاني ریلوي کا رکها هوا زمین	۰	۲	۲۸	اوتر زمینداري زمین دکهن ریلوي کا گهراو پورب نالا پچهم ۴۵۲ میل کے اخیر
۱۲۵	ایضا	ایضا	۴۵۳	دکهن	۷	۱	۱۰	۲	۱	....		....		اوتر ریلوي کا گهراو دکهن زمینداري زمین پورب ۴۵۲ میل کے اخیر پچهم ۱۲۷ نمبر لاٹ کا پورب سیوانه
۱۲۶	ایضا	ایضا	۴۵۳	اوتر	۶	۵	۳	۲	۰	.....		....	ایضا	اوتر زمینداري زمین دکهن ریلوي کا گهراو پورب ۴۵۲ میل کے اخیر پچهم ۱۲۸ نمبر لاٹ کا پورب سیوانه
۱۲۷	ایضا	ایضا موضع سکوریا و کاولپورة و صادیولي	۴۵۳	دکهن	۱۰	۱	۲	۳	۱	....		....	۴۵۳ میل کے ۲۶۳۰ فٹ سے شروع اور اوسي کے اخیر تک ختم مطابق نقشه	اوتر زمینداري زمین دکهن ریلوي کا گهراو پورب ۱۲۵ نمبر لاٹ کا پچهم سیوانه پچهم ۴۵۳ میل کے اخیر
۱۲۸	ایضا	ایضا	۴۵۳	اوتر	۹	۰	۰	۲	۳	....		....	ایضا	اوتر ریلوي کا گهراو دکهن زمینداري زمین پورب ۱۲۶ نمبر لاٹ کا پچهم سیوانه پچهم ۴۵۳ میل کے اخیر
۱۲۹	ایضا	پرگنه نهیا و نهورجپور موضع ڈبولي و صهرا	۴۵۴	دکهن	۱۵	۱۲	۰	۵	۰	ریلوي کا رکها هوا زمین	۰	۲	۳۸	۴۵۲ میل کے ۳۲۴۰ فٹ سے شروع اور اوسیکے اخیر تک ختم مطابق نقشه اوتر زمینداري زمین دکهن ریلوي کا گهراو پورب ۴۵۳ میل کے اخیر پچهم ریلوي کا رکها هوا زمین

۱۳۰	ایضا	ایضا	۴۵۳	اوتر	۱۷	۱۰	۴	۵	۳	۶	....	-	....	۴۵۳ میل کے اخیر سے شروع اور ۴۵۳ میل کے ۳۱۸۷ فٹ تک ختم مطابق نقشہ	اوتر زمینداري زمین دکھن ریلوے کا گھراو پورب ۴۵۳ میل کے اخیر پچھم نالا
۱۳۱	ایضا	پرگنہ ایضا موضع مدھو پورہ	۴۵۴	دکھن	۸	۱۰	۰	۲	۳	۱۰	....		....	۴۵۴ میل کے ۳۳۶۰ فٹ سے شروع اور اوسي کے اخیر تک ختم مطابق نقشہ	اوتر ریلوے کا گھراو دکھن زمینداري زمین پورب ریلوي کا رکھا ہوا زمین پچھم ۴۵۴ میل کے اخیر
۱۳۲	ایضا	ایضا	۴۵۴	اوتر	۹	۰	۰	۲	۳	۳۶	۱۲۹ و ۱۳۱ نمبر لاٹ کا درمیاني ریلوے کا زمین	۰	۱	۱۵	۴۵۴ میل کے ۳۲۱۰ فٹ سے شروع اور اوسیکے اخیر تک ختم مطابق نقشہ	اوتر زمینداري زمین دکھن ریلوے کا گھراو پورب نالا پچھم ۴۵۴ میل کے اخیر
۱۳۳	ایضا	ایضا	۴۵۵	دکھن	۷	۳	۰	۲	۱	۱۸	....		.....	۴۵۴ میل کے اخیر سے شروع اور ۴۵۵ میل کے ۱۹۰۰ فٹ تک ختم مطابق نقشہ	اوتر ریلوي کا گھراو دکھن زمینداري زمین پورب ۴۵۴ میل کے اخیر پچھم ریلوے لوالکرا سنگ
۱۳۴	ایضا	ایضا	۴۵۵	اوتر	۵	۱۸	۰	۱	۳	۳۲	.....		.....	ایضا	اوتر زمینداري زمین دکھن ریلوي کا گھراو پورب ۴۵۴ میل کے اخیر پچھم ریلوي لوالکرا سنگ
۱۳۵	ایضا	پرگنہ ایضا ورگھوناتھہ پور	۴۵۵	اوتر	۴	۴	۰	۱	۱	۲۲	....		....	۴۵۵ میل کے ۱۹۳۰ فٹ سے شروع اور اوسکے ۳۴۰۰ فٹ تک ختم مطابق نقشہ	اوتر ریلوي کا گھراو دکھن رگھوناتھہ پور اسٹیشن جانیکا رستہ پورب ریلوي لوالکراسنگ پچھم رگھوناتھہ پور اسٹیشن کا گھراو
۱۳۶	ایضا	پرگنہ ایضا موضع مدھو پورہ ورگھوناتھہ پور	۴۵۵	اوتر	۴	۴	۰	۱	۱	۲۲	.....		.....	۴۵۵ میل کے ۱۹۳۰ فٹ سے شروع اور اوسیکے ۳۴۰۰ فٹ تک ختم مطابق نقشہ	اوتر زمینداري زمین دکھن ریلوي کا گھراو پورب ریلوے لوالکراسنگ پچھم رگھوناتھہ پور اسٹیشن کا گھراو
۱۳۷	ایضا	ایضا	۴۵۵	دکھن	۹	۶	۰	۳	۰	۱۲	اس لاٹ کی درمیان سے کلاس زمین مین جو بنگلہ واقع اوس بنگلہ کے زمین نیلام سے خارج	۰	۰	۰	۴۵۵ میل کے ۳۴۰۰ فٹ سے شروع اور اوسیکے اخیر تک ختم مطابق نقشہ	اوتر اسٹیشن فیس جانیکا رستہ دکھن زمینداري زمین پورب زمینداري زمین پچھم ۴۵۵ میل کے اخیر

W. HEYSHAM,

ریلوي ڈپوٹي کلکٹر صلع مونگیر

NOTICE is hereby given that the proprietary right of Government to the undermentioned plots of Class "C" lands, situated in the district of the Sonthal Pergunnahs, Sub-Districts Deoghur and Doomka, no longer required by the East Indian Railway Company, will be put up for sale in the Extra Assistant Commissioner's Office, Deoghur, on Thursday, 31st December 1874, corresponding with 17th Pous 1281 B.S.

The purchasers of these plots will be subject to the following conditions:—

1*st*.—If the amount of purchase-money does not exceed Rs. 100, the whole amount to be paid down at once.

2*nd*.—If the amount of purchase-money exceeds Rs. 100, one-fourth of the amount bid to be immediately deposited. If the balance be not paid by noon of the fifteenth day after the sale, reckoning the day of sale as one, or if that day be a close holiday, then by noon of the first succeeding office day, the sale to be cancelled, the sum deposited being forfeited to Government, and the estates to be again put up for sale at the risk of the defaulting purchaser after issue of advertisement as in the case of original sale.

3*rd*.—The plots will be sold revenue-free to the highest bidder above the upset price.

Number in Statement of Government Estate.	Number on the District Roll.	Names of Estate and Pergunnah.	Area in acres.	Upset price.
			A. R. P.	Rs. A. P.
2	2	In Mouzah Pearsola, Pergunnah Pubia, District Sonthal Pergunnahs ...	2 2 30	25 10 0
3	3	Ditto ditto ...	0 2 15	5 10 0
4	4	In Mouzah Kalajheria, Pergunnah Pubia, District Sonthal Pergunnahs ...	1 2 5	15 0 0
14	14	In Mouzah Gurjorah, Pergunnah Sarut, Deoghur ...	2 0 3	20 10 0

S. P. CHATTERJIE, *for Offg. Commissioner.*

জিলা সাঁওতালপরগনা।

নীলামি ইস্তাহার।

এস্তাহারনামা কাছারী ডেপুটী কমিশ্যনর জেলা সাঁওতাল পরগনা মহকুমা নয়াডুমকা।

ইহাতে সংবাদ দেওয়া যাইতেছে যে অত্র জেলার মধ্যবর্ত্তি নিম্নেরলিখিত সি শ্রেণীরভুক্ত জমি ইষ্ট ইণ্ডিয়া রেলওয়ে কোম্পানির আর আবশ্যক না থাকাপ্রযুক্ত সন ১৮৭৪ সালের ৩১ ডিসেম্বর মোতাবেক বাঙ্গলা ১২৮১ সাল ১৭ পৌষ বৃহস্পতিবার জেলা সাঁওতাল পরগনা সব-ডিবিজন দেওঘর আসিষ্টাণ্ট কমিশ্যনরের কাছারীতে নীলাম হইবে।

২। এই সকল জমি যে ব্যক্তিরা ক্রয় করিবেন তাঁহারা নিম্নলিখিত নিয়মাধীন হইবেন।

১। এক শত টাকার অনধিক পণ হইলে সমুদয় টাকা তৎক্ষণাৎ দিতে হইবে।

২। এক শত টাকার অধিক হইলে ডাক পণের চারি অংশের একাংশ তৎক্ষণাৎ দিতে হইবে বিক্রয়ের দিবস এক দিন ধরিয়া গণনা করিলে বিক্রয়ান্তর পঞ্চদশ দিনের মধ্যাহ্নকালে কিম্বা সেই দিবস বন্ধের দিন হইলে তৎপরে প্রথমে যে দিন কাছারী খোলা যায় সেই দিবস মধ্যাহ্নকালে যদি অবশিষ্ট টাকা দাখিল না হয় তবে বিক্রয় রহিত ও গচ্ছিত টাকা গবর্ণমেণ্টে জব্দ হইবে। ও প্রথম স্থলীয় বিক্রয়ের ন্যায় পুনর্ব্বার বিজ্ঞাপন প্রকাশ করণপূর্ব্বক ঐ ত্রুটিকারী ক্রেতার ঝুঁকিতে সেই মহাল পুনর্ব্বার বিক্রয় হইবেক ইতি।

৩। ঐ জমি সকল অবধারিত মূল্যের সর্ব্ব উচ্চ ডাককারিকে নিষ্কর বিক্রয় করা যাইবে। ইতি সন ১৮৭৪ তাং ৬ নবেম্বর।

রাজকীয় মহালের তৌজি-মতের নম্বর।	তৌজির নম্বর।	মহালের নাম ও পরগনা।	জমির পরিমান।	সদর জমা।			নীলামের প্রথম ডাক।	মন্তব্য।
				মার্ব্য করা রাজস্ব।	রাস্তার টীকস।	মোট।		
			একর রোট পোল					
২	২	মৌজা পিয়ার শোলা পং পবিয়া জেলা সাঁওতাল পরগনা ...	২।২।৩০	০	০	০	২৫৷৷৶	
৩	৩	ঐ ঐ ...	০।২।১৫	০	০	০	৫৷৷৶	
৪	৪	মৌজা কালাঝারিয়া পং পবিয়া জেলা সাঁওতাল পরগনা ...	১।২।৫	০	০	০	১৫৲	
১৪	১৪	মৌজা গরজোড়িয়া পং সারট দেওঘর ...	২।০।৩	০	০	০	২০৷৷৶	

S. P. CHATTERJIE, *For Offg. Commissioner.*

LAND SALE NOTICES.

NOTICE is hereby given, under Section 6, Act XI of 1859, that the undermentioned estates in the District of Backergunge will be put up to public and unreserved sale at the Collector's Office of that District on the 9th day of January 1875, for arrears of revenue due on the 28th day of September 1874.

Number on the Towji.	Class.	Names of Mehals and Pergunnahs.	Proprietors.	Sudder jumma.	Arrears due.	REMARKS.
				Rs. A. P.	Rs. A. P.	
3036	Permanently-settled estates.	In 9 annas share, hissa 13 gds. 1 kouri and 1 krant, of pergunnah Arongpur, the accounts of which have been separated under Act XI of 1859.	Chandramohan Bondopadhya.	598 8 3¾	130 7 4¼	The rights and interests of the proprietors of the 13 gds. 1 kouri and 1 krant share will be sold for the realization of these arrears.

E. J. BARTON, *Offg. Collector.*

ZILLAH BACKERGUNGE, COLLR.'S OFFICE, the 20th November 1874.

NOTICE is hereby given, under Section 6, Act XI of 1859, that the undermentioned estate in the district of Jessore will be put up to public and unreserved sale at the Collector's Office of that district, on Monday, the 28th December 1874, for arrears of revenue and other demands, which, by the Regulations and Acts in force, are directed to be realized in the same manner as arrears of revenue due on the 28th day of September 1874.

Class II.—Temporarily-settled Estate.

No. 58.—Abadkari right of Pergunnah Chandkhally in Soonderbuns; recorded proprietor Woomanath Chowdhary; farming lease to 1294 B.S.; sudder jumma, including road fund, Rs. 1,484-15-0; will be sold for arrears of Government revenue, Rs. 944-15-0.

JESSORE COLLECTORATE, the 10th November 1874. A. SMITH, *Collector.*

NOTICE is hereby given, under Section 6, Act XI of 1859, that the undermentioned estates in the District of Nudden will be put up to public and unreserved sale at the Collector's Office of that district, on the 5th day of January 1875, corresponding with 22nd Pous 1281 B.S., for arrears of revenue and other demands, which by the Regulations and Acts in force, are directed to be realized in the same manner as arrears of revenue, due on the 28th day of September 1874.

Class I.—Permanently-settled Estate.

No. 17.—Dehi Alfa, Pergunnah Bagwan, recorded proprietors Shantiram Roy and others, sudder jumma Rs. 8,670-5-3, and Police Rs. 96-3-7. The share of Shantiram Roy and others, bearing sudder jumma Rs. 4,046-2-2½, and Police Rs. 44-14-8, will be sold for recovery of Rs. 118-11-9 on account of arrears of Government revenue. The share of the other proprietors, Bama Soondery Bermania and others, the total sudder jumma of which is Rs. 4,624-3-0½ and Police, 51-4-11 will be exempted from sale owing to separation of their account and payment of Government revenue.

No. 22.—Pergunnah Belga, Pergunnah Belga, recorded proprietors Tariniperaad Ghose and others, sudder jumma Rs. 6,054-3-8 and Police Rs. 73-11-11, will be sold for recovery of Rs. 335-2-8, on account of arrears of revenue.

No. 105.—Mouzah Chandghur, Pergunnah Plassy, recorded proprietor Soorendronath Roy, sudder jumma Rs. 4,200-13-9, and Police Rs. 46-7-1, will be sold for recovery of Rs. 1,368-1-1, on account of arrears of revenue.

No. 117.—Dehi Chandi, Pergunnah Pajnour, recorded proprietor Mr. John Cockrane, Official Assignee, and others, sudder jumma of the entire estate Rs. 10,246-2-8 and Police Rs. 129-2-4. The share of Mr. John Cockrane and others of the estate sudder jumma Rs. 4,422-6-10 and Police Rs. 55-12-2, will be sold for recovery of Rs. 286-6-1, on account of arrears of revenue. The shares of other proprietors, Soorendronath Palchowdhuri and others, total sudder jumma of which is Rs. 5,823-11-10 and Police Rs. 73-6-2, will be exempted from sale owing to separation of their account and payment of Government revenue.

No. 203.—Dehi Alanghi, Pergunnah Rajpore, recorded proprietors Radha Gobind Chowdhuri and others, sudder jumma Rs. 3,293-6-10. The share of Mr. Robert Watson and Company, and Rajendro Nath Mookerjee and others, sudder jumma Rs. 1,749-10-0¾, will be sold for recovery of Rs. 124 3-6½, on account of arrears of revenue. The share of the other proprietors, Radha Gobind Chowdhuri and others, total sudder jumma of which is Rs. 1,543-12-9½, will be exempted from sale owing to separation of their account and payment of Government revenue.

No. 242.—Dehi Hijielli, Pergunnah Mamjanie, recorded proprietors Prosono Gopal Palchowdhuri and others, sudder jumma Rs. 955-13-10 and Police Rs. 12. The share of Mr. John Cockrane, Official Assignee of the estate sudder jumma Rs. 477-14-11 and Police Rs. 6, will be sold for recovery of arrears of revenue Rs. 186-15-11, and Police Rs. 3. The share of the proprietors Prosana Gopal Palchowdhuri and others, sudder jumma of which Rs. 477-14-11 and Police Rs. 6, will be exempted from sale owing to separation of account and payment of revenue.

No. 371.—Dehi Nakashipara, Pergunnah Bagwan, recorded proprietors Shantiram Rai and others, sudder jumma Rs. 6,045-10-8 and Police Rs. 66-10-8 The share of Shantiram Roy and others, Sudder Jumma Rs. 3,829-3, and Police Rs. 41-15-9, will be sold for recovery of Rs. 60-11-3 on account of arrears of revenue. The share of the other proprietors, Bama Soondery Bermania and others, sudder jumma of which is Rs. 2,216-7-8 and Police Rs. 24-10-11, will be exempted from sale owing to separation of their account and payment of revenue.

No. 423.—Dehi Peerpore, Pergunnah Moonsibpore, recorded proprietors Moonshee Fuzellel Korim and others, sudder jumma Rs. 4,463-9-5 and Police Rs. 48-13-1. The share of Moonshee Fuzellel Korim and Urfun Nissa Bibi and others, sudder jumma Rs. 3,032-9-5½ and Police Rs. 33-1-11½, will be sold for recovery of Rs. 410-2-8 on account of Government revenue. The shares of the other proprietors, Doya Moyi Debia and others, sudder jumma Rs. 1,430-15-11½, and Police Rs. 15-11-1¾, will be exempted from sale owing to separation of their account and payment of Government revenue.

No. 434.—Mouzah Ruttunpore, Pergunnah Rajpore, recorded proprietors Sreehuri Bundopadhya and others, sudder jumma Rs. 597-0-5. The share of Doorga Charan Biswas, the sudder jumma of which is Rs. 213-2-4, will be sold for recovery of annas 3-10 on account of arrears of Government revenue. The shares of the other proprietors Sreehuri Bundopadhya and others, total sudder jumma of which is Rs. 383-14, will be exempted from sale owing to separation of their account and payment of Government revenue.

No. 438.—Taruf Ranaghat, Pergunnah Taruf Ranaghat, recorded proprietors Issur Chandra Palchowdhuri and others, sudder jumma Rs. 1,359-14-3 and Police Rs. 15-10-3. The share of Issur Chandra Palchowdhuri and others, the sudder jumma of which is Rs. 364-14-10 and Police Rs. 3-15-1, will be sold for recovery of Rs. 83-10, on account of arrears of Government revenue. The shares of the other proprietors, Radhamoya Dey Chowdhuri and others, sudder jumma Rs. 994-15-5 and Police Rs. 11-12-2, will be exempted from sale owing to separation of their account and payment of Government revenue.

No. 470.—Taruf Shenpore, Pergunnah Belgong, recorded proprietor Soorendronath Roy, sudder jumma Rs. 1,262-10-4 and Police Rs 15-5-9, will be sold for recovery of Rs. 350-5-1, on account of arrears of Government revenue.

No. 478.—Taruf Shapjalla, Pergunnah Bogwan, recorded proprietors Nilkanth Chatterjee and others, sudder jumma Rs. 1,334-14-2 and Police Rs. 15-2-1. The share of Soorendronath Roy in the estate bearing sudder jumma Rs. 333-11-6½, and Police Rs. 3-12-6¼, regarding which a separate account has been opened in No. 478-2, will be sold for recovery of Rs. 109-5-10, on account of Government revenue.

No. 491.—Dehi Shadipore, Pergunnah Rajpore, recorded proprietors Modub Goti Mitra mustofee and others, Sudder Jumma Rs. 18,263-14-9. The share belonging to Mr. Hills Savi and Company in the estate bearing a sudder jumma of Rs. 168-2-0¼, will be sold for Rs. 40, on account of arrears of Government revenue. The shares of other proprietors, Bhubunjoy Acharjia and others, the total Sudder Jumma of which is Rs. 18,095-12-8¾, will be exempted from sale owing to the separation of their account and payment of Government revenue.

Class II.—Temporarily-settled Estates.

No. 837.—Chur Gobra, Pergunnah Plassy, recorded proprietors Kali Doss Bundopadhya and others, sudder jumma Rs. 732-15-10, will be sold for Rs. 100, on account of arrears of Government revenue.

No. 870.—Chur Oodoy Chanderpur, Pergunnah Bagwan, recorded proprietors Gour Mohun Roy and others, sudder jumma Rs. 640-10-3. The share belonging to Gour Mohun Roy and others, bearing sudder jumma Rs. 427-1-5, will be sold for recovery of Rs. 57-6-7, on account of arrears of revenue. The share of Bama Soondery Bermania, Dwarkanath Biswas, and Gour Mohun Roy, sudder jumma Rs. 213-8-10, regarding which separate account has been opened, will be exempted from sale.

No. 2254.—Chur Sooksaggore, Pergunnah Okra, recorded proprietors Rajkishto Bundopadhya and others, sudder jumma Rs. 506-3, will be sold for recovery of Rs. 2-10-8, on account of arrears of Government revenue.

Class I.—Permanently-settled Estates.

No. 3192.—Pergunnah Bhur Fotejungpore, Pergunnah Bhur Fotejungpore, recorded proprietors Situl Chandra Ghosh and others, sudder jumma Rs. 2,433-1, the entire estate will be sold for recovery of Rs. 244, on account of arrears of Government revenue.

KISHNAGHUR, the 1st December 1874. E. S. MOSELEY, *Deputy Collector, for Collector.*

NOTICE is hereby given, under Section 6, Act XI of 1859, that the undermentioned Estates in the District of Chittagong, will be put up to public and unreserved sale at the Collector's Office of that District, on the 6th day of January 1875, for arrears of revenue and other demands, which by the Regulations and Acts in force, are directed to be realized in the same manner as arrears of revenue, due on the 25th day of September 1874.

CLASS I.—PERMANENTLY-SETTLED ESTATE.

For arrears of revenue.

No. 39.—Taraf Ali Rohollah; recorded proprietor Gope Mohon Ghose; sudder jumma Rs. 994-0-6.

For arrears of revenue.

No. 51.—Taraf Alear Khan; recorded proprietors Shahamot Ali, Akbar Ali Khan, and others; sudder jumma of the entire estate Rs. 1,606-0-9. The share of Akbar Ali Khan only, bearing sudder jumma Rs. 811-6-3, will be sold, the remaining proprietors having opened separate accounts under Act XI of 1859.

For arrears of revenue.

No. 1238.—Taraf Inos Jop; recorded proprietors Adhoo Khan, Goloke Chandra Chowdry, and others; sudder jumma Rs. 2,272-7-6. The share of Goloke Chandra Chowdry only, bearing sudder jumma Rs. 381-8-6, will be sold, the remaining proprietors having opened separate accounts under Act XI of 1859.

For arrears of revenue.

No. 1868.—Kismat Mahomed Diam Nazir, Asmatoollah, and Amirnissa Baboit, Taraf Vrigooram Kanongoe; recorded proprietors Mobarik Ali Chowdry and others; sudder jumma Rs. 840-5-3. The entire estate will be sold.

For arrears of revenue.

No. 2933.—Taraf Sacheeram Kanongoe; recorded proprietors Iton and others; sudder jumma of the entire estate Rs. 826-14-3. Shares of Soojat Ali and Bisheshory, bearing sudder jumma Rs. 1-10-6, will be sold, the remaining proprietors having opened separate accounts under Act XI of 1859.

For arrears of revenue.

No. 3113.—Taraf Sheremost Khan; recorded proprietors Akbar Ali Khan and others; sudder jumma of the entire estate Rs. 527-6-6. Shares of Akbar Ali Khan, Dewan Bibi, Jinnut Ali Khan, Ram Shoonder Sen, bearing sudder jumma Rs. 361-12-6, will be sold, the remaining proprietors having opened separate accounts under Act XI of 1859.

J. C. VEASAY, *Offg. Collector.*

NOTICE is hereby given, under Section 6 of Act XI of 1859, that the undermentioned estates, in the district of Pubna, will be put up to public and unreserved sale at the Collector's Office of that district on the 15th January 1875, corresponding with 3rd Magh 1281, B.S., for arrears of revenue and other demands which, by the Regulations and Acts in force, are directed to be realized in the same manner as arrears of revenue due on the 28th September 1874.

1	2	3	4	5	6
Number on Towjee.	Names of Mehal and pergunnah.	Names of Proprietors.	Government revenue of estate.	Amount of arrears for which the estate is to be sold.	REMARKS.
			Rs A. P.	Rs. A. P.	
6	Dihi Fatipur, Pergunnah Isafshahye.	Sreenauth Bhadoori, Govind Nauth, Bykant Nauth Sanyal, guardian of Mohim Chunder Sanyal, minor, Srikanta, Guru Churn, Dwerka Nath Sanyal, himself and guardian of Shosidhur, Dharouidhur Sanyal, minors; Mookundo Laul Sanyal, Tripura Soondari Devi, Shama Soondari Devi, Prossono Kumar, Denandra Nauth, Prosono Nauth Sanyal.	2,720 4 10 Dák tax 33 1 1 2,753 5 11	444 13 3	Whole mehal will be sold for arrears of revenue.
26	Hát Deulia, Pergunnah Deulia.	Joyanulla, Joranulla, Mahamed Ashruf, Gour Mohun Moitra, Ajmutullah, Niamut, Nejan Bocktar, Rahamut, taloukdar; Radhasoondari Dassia, Khosalkissen Roy, Shitul Chunder Mulick, Govind Mohun, Nund Laul, Govind Sundar, Gourang Sunder Nag, Denandra Nath, and Prossono Kumar Sanyal.	1,025 1 1	12 4 9	Ditto.
62	Ghope Shelanda, Pergunnah Sindoori.	Raj Kishen Mozoomdar, Dhurmo Narain Lahiri, Chundi Prossad Mozoomdar, Raj Narain, Bhom Narain Roy, Golam Abbas, Nazaruddeen Chowdoori, Mahamed Ahasan, Gopi Nauth Sanyal, Ram Nauth Sirkar, Mahamed Asrail, Kali Churn, Kissen Kanto, Ramtonoo, Komola Kant Singh, Fakurruddin Ahmed, Ahasan, Shama Sundari Dassia, Uma Sundari Dassi, mother of Deno Nauth Sirkar, Ananda Moni Dassia, mother of Doorga Nauth, Modhoo Soodun Mitters, minors, Anna Poorna Dassia, Hurro Soondari, Sharoda Soondari Devi, Ram Chundra, Grish Chunder Chowdori, Sharup Chunder, Prossono Chunder Chowdori, Isaan Chunder Mojoomdar, Obhoy Chunder Shaha, Ram Coomer Shaha, Ruttun Moni Dassia, Lolit Chunder Shaha, Bawool Chunder Shaha, Loke Nauth Mozoomdar, Chitra Moni Dassi, &c.	1,859 10 2	210 10 11	Excepting the shares of Anna Poorna Dassia, Sharoda Soondari Devi, Doorjo Dhun Sickdar, Kumodi Sundari Dassi, Iahan Chunder Mojoomdar, Prossono Shooroop Chunder Chowdry, Girish Chunder, Ram Chunder Chowdry, Obhoy Chunder Shaha, Chitra Moni Dasi, Loke Nauth Mojoomdar, Lolit Chunder Shaha, which were separated under Act XI of 1859, the remaining shares of the estate which malicks hold still in ejmali will be sold for arrears of revenue.
1785	Tuppa Kalikabari, Pergunnah Amirabad.	Kissen Mongul Shaha, Doorjo Dhun Sickdar, Mothoora Nauth Shaha, Rai Soondori Dassi, Prosonno Nauth Shaha, Kader Nauth Shaha.	536 9 0 Dák tax 0 13 0 537 6 0	2 13 0	Whole mehal will be sold for arrears of revenue.
1774	Upalshar, Pergunnah Katarmul.	Ram Kishen, Doorga Dass, Chunder Kanto Chowdary, Kalika Prossad Bhoumic, deceased, Shib Prosad Bhoumic, Chunder Moni Devi, Rudro Kanta Bhoumic, Kally Churn Bhoumic, Kally Coomar Moitro, Shiva Soondari Devi, Chunder Nath Beshi, Kally Nauth Newgy, Koylash Chunder Bhoumic, Koylash Chunder Newgy, Chunder Moni, Bromho Moi Devi, Shiba Sundari Devi, Grish Chunder, Joy Nauth, Hurrish Chunder Moitra, Brojo Soondari Devi, Kally Kissen, Ananda Kally Bhoumic, Kasai Nauth, Koylash Chunder Newgy, &c.	534 7 0	20 4 0	Shares of Grish Chunder, Joy Nauth, Hurrish Chunder Moitro, and Har Kanto Bhoumic, and others, which were separated under Act XI of 1859, for Rs. 45-15 and Rs. 66-13 respectively, will be sold for arrears of revenue.

PUBNA COLLECTORATE,
The 18th December 1874.

KRISTO PERSAD GHOSE,
For Offg. Collector.

NOTICE is hereby given, under Section 6, Act XI of 1859, that the undermentioned estates, in the District of Mymensingh, will be put up to public and unreserved sale at the Collector's Office of that District on Thursday, the 14th January 1875, corresponding with 2nd Magh 1281 B.S., for arrears of revenue and other demands which, by the Regulations and Acts in force, are directed to be realized in the same manner as arrears of revenue due on the 28th September 1874.

Number on Towjee.	Names of Mehal and Pergunnah.	Names of Proprietors.	Government revenue of estate.	Amount of arrears for which the estate is to be sold.	REMARKS.
			Rs. A. P.	Rs. A. P.	
5021	Chur Kalikapur, Ramsunkerpore, Pergunnah Berdakhad.	Raj Narian Roy ...	721 11 0	98 8 0	
6179	Jowar Juggutchur, Pergunnah Berdakhad.	Hur Kishor Audhicary and Kali Bhoirub Roy.	754 8 0	4 6 0	14 annas share of Kali Boirab Roy will be sold on default of payment.

J. PRATT, *Asst. Collr. in charge.*

MYMENSINGH COLLECTOR'S OFFICE, the 17th November 1874.

NOTICE is hereby given, under Sections 6 of Act XI of 1859, that the undermentioned estates, in the district of Dacca, will be put up to public and unreserved sale at the Collector's Office of that district on the 23rd December 1874, for arrears of revenue and other demands which, by the Regulations and Acts in force, are directed to be realized in the same manner as arrears of revenue due on the 28th September 1874.

No. on Towjee.	Names of Mehals and Pergunnahs.	Names of Proprietors.	Government revenue of entire estate.	Government revenue of the share to be sold.	Amount of arrears for which the estate is to be sold.	REMARKS.
			Rs. A. P.	Rs. A. P.	Rs. A. P.	
168	Mehal Hoojooree, Kharija, Pergunnah Rajnagar, Moodafut; Hissa, Kebulram Sein, Chakley, Roypoor; Gour Sounder Raj, auction purchaser.	Manick Chand Bysak, Sonatun Bysak, for himself and guardian of Hurry Mohun and Kistoo hunder Bysak, minors; Syam Chand, Juggonnath, Kristo Doss, Koonjo Behary, Goburdhun, Sadhoo Churn, Gobind Churn Bysak, and Chytun Kisto Bysak.	1,231 9 0	76 15 6¾	9 10 3¼	One anna share of Chytun Kisto Bysak, which was separated under Act XI of 1859, will be sold for arrears of revenue.
519	Mehal Hoojooree, Talook Meer Syed Mahomed, Moodafut, Syed Ali Khan, Hissa, 15*a*. 10*g*. 2*c* 2*k*.; proprietor, Syam Chand Bysak, and Hissa 9*g*. 1*c*. 1*k*.; proprietor, Manick Chand Bysak,	Syam Chand, Manick Chand Bysak, and Juggunnath, Sonatun, Kisto Dass, Koonjo Behary, Goburdhun, Sadhoo Churn, Gobind Churn Bysak, and Chytun Kisto Bysak.	5,129 9 8¼	320 9 7½	62 1 4¼	Ditto.

DACCA COLLECTORATE, the 16th November 1874. D. R. LYALL, *Offg Collector.*

Notice

Is hereby given that the land specified in the schedule hereunto annexed, and of which the plan is open to inspection at the Deputy Commissioner's Office, will be sold by public auction at the Deputy Commissioner's Office at 11 o'clock A.M., on the 5th day of March 1875, unless meantime the sale is stopped or postponed in consequence of claims or objections under Act XXIII of 1863 (to provide for the adjudication of claims to waste lands), or owing to any other cause.

For the conditions of sale see the detailed notice copies of which may be obtained on application to the Deputy Commissioner.

A lot of waste land consisting of 122 acres 2 roods, situated in Mouzah Rungamatti, in the District of Sibsagar, and bounded as follows :—

North.—A straight line measuring 420 yards drawn from pillar A to pillar B.

South.—A straight line measuring 380 yards from pillar C to pillar D, the said pillars C and D situated at the distance of full 60 feet from Garhali road.

East.—A straight line measuring 1,480 yards drawn from pillar C to pillar B, the said pillar C situated at the distance of 60 feet from Garhali road.

West.—A straight line measuring 1,480 yards from pillar D to pillar A, the said pillar D situated at the distance of 60 feet from Garhali road.

The pillars are marked A, B, C, and D on the survey map filed in the Office of the Deputy Commissioner of Sibsagar.

W. LANCE, *Offg. Dy. Commissioner.*

REVENUE DEPT., DY. COMMR.'S OFFICE, SIBSAGAR, UPPER ASSAM, the 14th October 1874

Commissioners for making Improvements in the Port of Calcutta.

NOTICE.

UNDER SECTION 69 OF ACT V (B.C.) OF 1870.

THE following Packages, landed at the Jetties from the undermentioned ships, have been removed to the Commissioners' Import Warehouse, where they remain at the risk and expense of the owners. If not cleared within two months from the date stated against each item, they will be sold under Section 72 of the said Act.

Date of removal to Import Warehouse.	No., Mark, and Description.	Consignees.	Ships.
1874.			
Dec. 18th ...	4 Bundles Hoop Iron, no mark...	Order ...	S. S. Japan.
„ 18th ...	1 Bundle Round Iron, no mark ..	„ ...	Ditto.
„ 18th ...	1 Bar Round Iron, no mark ...	„ ...	Ditto.
„ 18th ...	2 Bars Angle Iron, no mark ...	„ ...	Ditto.
„ 18th ...	16 Plates Iron, B ...	„ ...	Ditto.
„ 19th ...	2 Cases, [36] A. B. & Co. ...	„ ...	S. S. Duke of Buccleuch.
„ 19th ...	1 Case, =250= ...	„ ...	Ditto.
„ 19th ...	7 Cases, =41= ...	„ ...	Ditto.
„ 19th ...	2 Cases, =121= ...	„ ...	Ditto.
„ 19th ...	4 Cases, =108= ...	„ ...	Ditto.
„ 19th ...	4 Cases, =343= ..	„ ...	Ditto.
„ 19th ...	2 Cases, =158= ...	„ ...	Ditto.
„ 19th ...	1 Case, =173= ...	„ ...	Ditto.
„ 19th ...	2 Cases, =156= ..	„ ...	Ditto.
„ 19th ...	2 Cases, =504= ...	„ ...	Ditto.
„ 19th ...	2 Cases, =286= ...	„ ...	Ditto.
„ 19th ...	1 Case, =300= ...	„ ...	Ditto.
„ 19th ...	8 Cases, [B & S] ...	„ ...	Ditto.
„ 19th ...	2 Cases, B. L. & Co. ...	Bissonauth, Law & Co. ...	Ditto.
„ 19th ...	1 Case, B C D ...	Order ...	Ditto.
„ 19th ...	1 Case, B N L ...	Bissonauth, Law & Co. ...	Ditto.
„ 19th ...	9 Cases, [B W C] H. & Co., Bareilly ...	Order ...	Ditto.
„ 19th ...	2 Kegs, B Calcutta ...	„ ...	Ditto.
„ 19th ...	3 Cases, B. H. & Co. ...	B. H. Huchting ...	Ditto.
„ 19th ...	3 Cases, [B S] ...	Order ...	Ditto.
„ 18th ...	3 Cases, B. C. C. & Co. ...	„ ...	Ditto.
„ 18th ...	13 Kegs, B B no mark ...	„ ...	Ditto.
„ 18th ...	1 Case, B T & M ...	„ ...	Ditto.
„ 18th ...	1 Case, C C M ...	„ ...	Ditto.
„ 18th ...	2 Cases, [C B I A C] ...	„ ...	Ditto.
„ 18th ...	12 Cases, [C S B S] W L and T	„ ...	Ditto.
„ 18th ...	4 Casks, [156] C C B, W. H. & Co. ...	„ ...	Ditto.
„ 18th ...	27 Casks, [J. Co., O S Y] ...	„ ...	Ditto.
„ 18th ...	5 Cases, D P C ...	„ ...	Ditto.
„ 18th ...	4 Cases, D. & Co., F ...	„ ...	Ditto.
„ 18th ...	4 Packages, [D D] ...	„ ...	Ditto.
„ 18th ...	2 Cases, [D] C ...	Hoare, Miller & Co ...	Ditto.
„ 18th ...	1 Case, [57] E D J ...	Order ...	Ditto.
„ 18th ...	60 Cases, [E] A. B. & Co. ...	„ ...	Ditto.
„ 18th ...	4 Packages, E K ...	„ ...	Ditto.
„ 18th ...	6 Packages, G C S ...	„ ...	Ditto.
„ 18th ...	50 Cases, G. F. K. & Co. ...	„ ...	Ditto.
„ 18th ...	1 Case, [G. C. D. & Co.] ...	„ ...	Ditto.
„ 18th ...	1 Case, [G. W. & Co.] G S. Colombo ...	„ ...	Ditto.
„ 18th ...	8 Packages, G. M. & Co. ...	„ ...	Ditto.
„ 18th ...	2 Packages, G D K ...	„ ...	Ditto.
„ 19th ...	158 Casks, G. F. K. & Co. ...	„ ...	Ditto.
„ 19th ...	3 Cases, [H L H] A. B. & Co....	„ ...	Ditto.
„ 19th ...	11 Packages, [J. D. & Co.] ...	„ ...	Ditto.
„ 19th ...	6 Cases, [J C C] H. & Co., Bareilly ...	„ ...	Ditto.

Date of removal to Import Warehouse.	No., Mark, and Description.	Consignees.	Ships.
1874.			
Dec. 19th ...	8 Cases, [J] A. B. & Co.	... Order ...	S. S. Duke of Buccleuch.
" 19th ...	1 Case, [J. D. & Co.] J S	... " ...	Ditto.
" 19th ...	9 Cases, [J]	... " ...	Ditto.
" 19th ...	1 Cask, [J. L. & Co.] Kandy	... " ...	Ditto.
" 19th ...	19 Cases, J S	... Burn & Co. ...	Ditto.
" 19th ...	2 Cases, [K D P]	... Order ...	Ditto.
" 19th ...	3 Kegs, K C B	... " ...	Ditto.
" 19th ...	3 Kegs, K C B or no mark	... " ...	Ditto.
" 19th ...	1 Case, K C D	... " ...	Ditto.
" 19th ...	1 Case, [L]	... K. Bullen & Co. ...	Ditto.
" 19th ...	4 Cases, [L T C L]	... Order ...	Ditto.
" 19th ...	2 Cases, L. & Co.	... " ...	Ditto.
" 19th ...	25 Cases, L. Mullick	... " ...	Ditto.
" 19th ...	1 Case, [N K] H P V	... Begg, Dunlop & Co...	Ditto.
" 19th ...	1 Case, [NM] G W	... Order ...	Ditto.
" 19th ...	1 Case, no mark or [II]	... " ...	Ditto.
" 18th ...	1 Cask, no mark	... " ...	Ditto.
" 18th ...	1 Case, [P S] F. T. B. & Co.	... " ...	Ditto.
" 18th ...	4 Bundles Buckets, P. K. & Co.	" ...	Ditto.
" 18th ...	5 Cases, P P	... " ...	Ditto.
" 18th ...	1 Keg, P. K C. & Co.	... " ...	Ditto.
" 18th ...	3 Cases, [R. & Co.]	... " ...	Ditto.
" 18th ...	3 Cases, R N P	... " ...	Ditto.
" 18th ...	1 Case, [468] R B	... " ...	Ditto.
" 18th ...	1 Case, [626] R B	... " ...	Ditto.
" 18th ...	1 Case, [464] R B	... " ...	Ditto.
" 18th ...	1 Case, R R C	... " ...	Ditto.
" 18th ...	1 Cask, [678] R B	... " ...	Ditto.
" 18th ...	1 Case, [R N] A. B. & Co.	... " ...	Ditto.
" 18th ...	1 Bale, [S]	... Hoare, Miller & Co...	Ditto.
" 18th ...	6 Packages, S. & Co.	... Order ...	Ditto.
" 18th ...	3 Cases, [73] S E C	... " ...	Ditto.
" 18th ...	1 Case, [S S V]	... Hoare, Miller & Co...	Ditto.
" 18th ...	1 Case, S C D	... Order ...	Ditto.
" 18th ...	6 Cases, S B C D	... " ...	Ditto.
" 18th ...	1 Package Ship's Stores	... " ...	Ditto.
" 18th ...	71 Broken Pieces Spelter, S or no mark	... " ...	Ditto.
" 18th ...	1 Case, [S K] & Co.	... " ...	Ditto.
" 18th ...	2 Cases, [J T M G] A B	... " ...	Ditto.
" 18th ...	1 Case, [V. S. & Co.] L R C	... " ...	Ditto.
" 18th ..	3 Cases, [W &] N S	... " ...	Ditto.
" 18th ...	1 Case, W. H. & Co.	... W. H. Harton & Co.	Ditto.
" 18th ...	25 Packages, W. L. A. & Co., T. & Co.	... Order ...	Ditto.
" 18th ...	1 Case, [148] W. H. & Co.	... W. Hurst & Co. ...	Ditto.
" 18th ...	1 Case, [W. N. & Co.]	... Order ...	Ditto.
" 18th ...	1 Case, [ ] W L H C	... " ...	Ditto.
" 18th ...	42 Packages, W A M P B	... " ...	Ditto.
" 18th ...	3 Cases, W. N. & Co.	... " ...	Ditto.
" 18th ...	1 Case, [W. H. & Co.] care of Lloyd & Co.	... " ...	Ditto.
" 18th ...	1 Case, W. L. & Co., M	... " ...	Ditto.
" 18th ..	1 Baggage, J. Ziffo, care of	Pettrocochino Brothers	Ditto.
" 18th ...	1 Sample Parcel, F. A. Hodgkinson	... Addressed ...	Ditto.
" 18th ...	1 Sample Parcel, K F B M	... Order ...	Ditto.
" 18th ...	1 Sample Parcel, [C B C]	... " ...	Ditto.
" 18th ...	1 Sample Parcel, [H S B C] 4 S K	... " ...	Ditto.
" 18th ...	1 Sample Parcel, B. Schiller & Co.	Addressed ...	Ditto.
" 18th ...	1 Sample Parcel, S. & Co.	... Order ...	Ditto.
" 18th ...	1 Sample Parcel, K. Bullen & Co.	Addressed ...	Ditto.
" 18th ...	1 Sample Case, [227] A. B. & Co.	... Order ...	Ditto.

Date of removal to Import Warehouse.	No., Mark, and Description.	Consignees.	Ships.
1874.			
Dec. 15th ...	109 Bundles Round Iron, no mark or C Calcutta ...	Order ...	Duke of Sutherland.
„ 15th ...	42 Bundles Round Iron, no mark or C Calcutta ...	G. Arbuthnot & Co...	Ditto.
„ 15th ...	50 Bundles Square Iron, no mark or C Calcutta ...	Order ...	Ditto.
„ 15th ...	76 Flat Bars, no mark or C Calcutta ...	„ ...	Ditto.
„ 15th ...	2 T Iron, no mark or C Calcutta	„ ...	Ditto.
„ 15th ...	16 Square Iron, no mark or C Calcutta ...	„ ...	Ditto.
„ 15th ...	1 Round Iron, no mark or C Calcutta ...	„ ...	Ditto.
„ 12th ...	1 Case, [286] A. B & Co. ...	„ ...	S. S. Eldorado.
„ 12th ...	8 Cases, [137] A. B. & Co. ...	„ ...	Ditto.
„ 12th ...	1 Case, [J J C] ...	„ ...	Ditto.
„ 12th ...	15 Packages, [M. & Co.] ...	„ ...	Ditto.
„ 12th ...	8 Cases, [P] ...	„ ...	Ditto.
„ 14th ...	1 Bar Iron, N S ...	„ ...	Bertram Rigby.
„ 19th ...	1 Cask, [C & R] H C ...	„ ...	Ditto.
„ 19th ...	5 Cases, [W] W L H C ...	„ ...	Lady Lawrence.
„ 19th ...	1 Drum, [C] ...	„ ...	Ditto.
„ 19th ...	1 Case, [B L] ...	„ ...	City of Manchester.
„ 19th ...	5 Cask, B I S N T V ...	„ ...	Robert Leis.
„ 18th ...	1 Bale, [A A] ...	Barlow & Co. ...	S. S. Bertha.
„ 18th ...	10 Cases ...	Hon'ble Kajah Abdool Gunny ...	Ditto.
„ 18th ...	1 Case, B S C M, N. P. & Co....	Order ...	Ditto.
„ 18th ...	8 Packages, B C D ...	„ ...	Ditto.
„ 18th ...	35 Packages, B. G. D. K. N. P. & Co. ...	„ ...	Ditto.
„ 18th ...	1 Cask, D R G, N. P. & Co. ...	„ ...	Ditto.
„ 18th ...	2 Casks, B S C M, N. P. & Co.	„ ...	Ditto.
„ 18th ...	1 Case, B. L & Co. ...	B. Law Co. ...	Ditto.
„ 18th ...	13 Packages, C C & H ...	Order ...	Ditto.
„ 18th ...	1 Case, James Henesy ...	Addressed ...	Ditto.
„ 18th ...	1 Case, D P C ...	P. Macrae & Co. ...	Ditto.
„ 18th ...	1 Case, H T C ...	Order ...	
„ 18th ...	2 Cases, [crow's foot I S D] Telegraph Department ...	„ ...	Ditto. Ditto.
„ 18th ...	1 Case, [crow's foot J S D] Marine Department ..	„ ...	Ditto.
„ 18th ...	1 Case, [crow's foot J S D] Medical Department ...	„ ...	Ditto.
„ 18th ...	1 Case, [crow's foot J S D] Legislative Department ...	„ ...	Ditto.
„ 18th ...	10 Cases, [J W] Darjeeling ...	„ ...	Ditto.
„ 18th ...	3 Cases, [J. B. & Co] ...	„ ...	Ditto.
„ 18th ...	1 Case, [J. S. & Co. C] ...	Young, Gray & Co ...	Ditto.
„ 18th ...	1 Case, Mess President, 10th Hussars H. M., Muttra ...	Addressed ...	Ditto.
„ 18th ...	1 Case, [M. L. & Co.] ...	M. Lyall & Co. ...	Ditto.
„ 18th ...	3 Cases, N L ...	Order ...	Ditto.
„ 18th ...	1 Chain, no mark, or B S C M, N. P. & Co. ...	„ ...	Ditto.
„ 18th ...	1 Case, [R. & Co.] ...	„ ...	Ditto.
„ 18th ...	1 Case, [468] R B ...	„ ...	Ditto.
„ 18th ...	1 Case, R M G, N. P. & Co. ...	„ ...	Ditto.
„ 18th ...	32 Packages, W. H. F. & Co. ...	W. H. Fitze & Co....	Ditto.
„ 18th ...	1 Case, [W C M] ...	Order ...	Ditto.
„ 18th ...	11 Cases, W L A ...	„ ...	Ditto.
„ 18th ...	22 Cases, [ ] X Y Z ...	„ ...	Ditto.
„ 18th ...	1 Sample Parcel, [A A] [S] [S S] ...	„ ...	Ditto.

CALCUTTA, the 19th December 1874. (470—1) W. DUFF BRUCE, *Vice-Chairman*

Notice.

List of Unclaimed Packages on the Custom House Wharf.

Mark or Number of Packages.	Ships.
3 Cases, 1 Cask, [J J H C] 46-49 Calcutta	... Aratoon Apcar.
1 Case, [R. & Co.,] 1 Calcutta	... Ditto.
5 Cases, [J & Co.,] 07-111 Calcutta	... Australia.
3 Cases, S. K. & Co., S. L. & Co. 4-6	... Ditto.
1 Parcel, J. W. Baynes, Esq.	... Ditto.
1 Parcel, S & C	... Ditto.
1 Parcel, Manton & Co., 70, Bentick Street, Calcutta	... Ditto.
2 Casks, [R G] F. T. B. & Co., 159-140	... Ditto.
1 Truss, [T O C] Calcutta	... Sea Gull.
1 Parcel, Captain J. A. Miller	... Hindostan.
1 Case, [H] 4091	... Arcot.
1 Case, A A N	... Baghdad.
2 Bags, no mark	... Futtle Curreem.

N.B.—The above will be sold if not cleared within the 11th of January 1875.

1 Parcel, F. Simons, Esq., Executive Engineer, Dinapore	... El Dorado.
1 Parcel, [Co.] R R D 218	... City of Oxford.
1 Parcel, [S] P C	... St. George.
1 Hogshead, C M	... City of Manchester.
3 Cases, [D C K] 1-3 Calcutta	... Sultan.
37 Casks, [H S] 7-43 Calcutta	... Navarino.

N.B.—The above will be sold if not cleared within the 28th of December 1874.

T. B. LANE, *Offg. Collector of Customs.*

CALCUTTA CUSTOMS, the 19th December 1874.

Notice.

UNDER orders of the Collector of Customs, Messrs. Mackenzie, Lyall and Co. will sell by public auction, at the Exchange Hall, at 1 P.M., on Tuesday, the 19th instant—

D C P 101-102—Two Cases Galvanized Iron Ridging,

taken over on account of Government under the provisions of Section 27 of Act VI of 1863.

CALCUTTA CUSTOM HOUSE, the 19th December 1874.

Notice.

UNDER orders of the Collector of Customs, Messrs. Mackenzie, Lyall and Co. will sell by public auction, at the Exchange Hall, at 1 P.M., on Monday, the 28th December 1874—

Ex "Surat,"

J. W. 101, Calcutta—One Case containing 67 pieces 54" and 4 pieces 60" White Mulls,

taken over on account of Government under the provisions of Section 27, Act VI of 1863.

CALCUTTA CUSTOM HOUSE, the 21st December 1874.

Notice

Is hereby given for general information that a Fair will be held at Dutma, in the Eastern Door, in the month of February next (1875). It will be opened on the 5th and continued for five days, and, if desirable, its duration will be lengthened by as many days as circumstances may render necessary. Sheds and accommodation will be provided. On the north bank of the Brahmaputra there is a road leading straight on to Dutma. This road is now under repair, and will be open for traffic for wheeled conveyance. Every possible arrangement will be made to facilitate traffic.

During the continuance of the Mela prizes will be offered to the winners in elephants, horses, foot-races, &c.

POORNANUND BOROOAH, *Extra Asst. Commr., in Charge.*

DEPUTY COMMISSIONER'S OFFICE, GOALPARA, the 15th December 1874.

Wanted

FOR District Road Works in Rajshahye, a Sub-Surveyor on a salary of Rs. 50 (Rupees fifty) per mensem. Certificates showing a thorough knowledge of surveying with prismatic compass and of levelling necessary.

W. H. D'OYLY, *Chairman,*
District Road Cess Committee, Rajshahye.

The 26th November 1874.

LOST CURRENCY NOTES.

THE following Currency Notes of the Government of India, Calcutta Circle, are stated to have been lost, and payment of their value has been claimed by the persons whose names are placed against the numbers; any other person having these Notes in his possession, or claiming a right to them, is warned to communicate at once with the undersigned:—

Notes wholly lost or destroyed.

Register No.	No. of Notes.	Value.	Name of Claimant.
		Rs.	
7362	L/50 33880	50	The Inspector of Police, Serampore.
7373	L/50 55209	100	Messrs. P. P. Schoene, Kilburn and Co.
	,, 75525	100	
7375	L/55 38756	20	The Offg. Postmaster-General, Bengal.
	L/57 61470	20	
	L/58 90240	10	
	,, 28602	10	
	L/55 36430	10	
	L/60 10513	10	
	,, 10919	10	
7379	L/50 44644	100	Messrs. Ahmuty and Co.
7389	L/15 94823	50	Dan Sing, Than Sing.
	L/10 67863	100	
7390	L/51 70267	10	A. Burrows.
	L/51 20268	10	
7399	L/13 57748	20	Mohesh Chunder Roya.
7404	L/59 58534	50	H. A. Twidale.
7405	L/10 35589	100	Omes Chunder Banerjee.
7408	L/50 32827	100	The Deputy Director-General of Post Offices in India and the Officiating Postmaster-General, Bengal.
7409	L/55 25173	20	Ram Chunder Mookerjee.
	L/56 41849	20	
	,, 41847	20	
7411	L/50 65560	100	A. Vartannes.
	,, 65561	100	
7412	L/59 41947	50	Messrs. Moran, Tea Company, Limited.
	L/19 85804	50	
	,, 82311	50	
	,, 62215	50	
7420	L/10 65714	100	Syud Ahmudoollah.
	L/25 50103	50	
	L/18 05650	20	
	L/20 20566	10	
7421	L/55 09860	20	Neel Caunto Chatterjee.
	,, 37993	20	
	L/14 89589	10	
	L/10 04929	100	
	L/16 34319	20	
	L/55 09859	20	
	L/18 35173	10	
	L/18 59702	10	
7426	L/18 96962	50	Ameerally Khan.
7427	A/70 09696	100	Grish Chunder Sirkar.
7428	L/10 07201 to ,, 07300	5 each	Henry S. Cox.
	L/61 20261 to ,, 20400	10 each	
7435	L/61 70989	20	The Officiating Postmaster-General, Bengal.
	L/61 59849	10	
	L/61 70887	20	
	,, 70888	20	
	L/61 59850	10	
7439	A/19 74564	500	The Manager of Agra Bank, Limited Calcutta.
	,, 73587	500	
	,, 72123	500	
7440	L/19 61112	50	Treegoona Churn Mitter.
7441	L/65 41570	20	Poorna Chunder Dass.

Notes partially lost or destroyed.

Register No.	No. of Notes.	Value. Rs.	Name of Claimant.
7364	L/60 02960 " 29681	50	Shew Gopal Tewary, Moonshee.
7365	L/86 96973 " 96983	10 10	John Bignell.
7367	A/21 31354	10	J. Stephen.
7368	L/7 80513 L/86 78063 L/8 91032 L/13 88628	20 20 5 5	Commolla Canth Dhur.
7369	L/85 15172	10	Nana Sing, for Aughore Nath Banerjee.
7370	L/60 09840 " 09844	10	Sunnasee Churn Shaw.
7371	A/94 74847 " 74846	20	Debendro Nath Bysack.
7372	L/8 30788 L/30 35761 L/34 74762 " 35332 " 39526 " 41849	100 100 10 10 10 10	M. David.
7377	L/30 90458 L/60 95060	10 10	Messrs. Francis, Harrison, Hathaway and Co.
7378	A/88 60608 " 60798	1,000 1,000	Mool Chund, Hurrek Chund.
7380	L/11 00247	5	Shib Doyal.
7381	L/18 29027	10	Ram Box, Goldsmith.
7382	L/88 57103	10	The Chief Paymaster, E. I. Railway, Calcutta.
7383	L/18 64951 " 64949	5	Haran Chunder Chatterjee.
7384	A/93 35545 " 35544	10	Haran Chunder Chatterjee.
	L/8 19211 " 19210	10	Haran Chunder Chatterjee.
	A/86 26240 " 15784	20	Mool Chund, Hurrek Chund.
7385	L/88 91096 " 91093	10	W. Fyrrell.
7386	L/18 67172 " 20418	20 20	F. A. Chichester.
7387	L/88 08634	10	C. T. P. Luxmoore.
7388	A/88 87153	10	George C. F. Barnards.
7392	L/60 69281 " 09688	10	A Cumming.
7393	A/48 32323 A/50 54455	10	Sreo Kant Mitter.
7394	L/88 43416	10	Narain Ram Dhobee.
7395	L/13 07624	5	Kany Lall Dutt.
7396	L/88 75639 A/88 55230 L/30 50180	10 10 10	Arthur David.
7397	L/88 25427 A/31 61571 A/48 51603 L/18 90982 " 90983	100 10 20	Chunder Bhan, Gobind Ram.
7400	A/98 96325	50	Syud Hosan Shah.
7401	L/8 46503 " 46505	10	Horro Kally Roy.
7402	L/8 90205 " 90204	10	Brudjo Nauth Pyne.
7403	L/28 48243 " 85900 " 73661	5 5 5	Uma Churn Manna.
7406	L/18 56371 " 56366	20	Lukshmajee Rao.

Notes partially lost or destroyed.

Register No.	No. of Notes.	Value.	Name of Claimant.
		Rs.	
7407	L/35 58293	10	Dabendro Nauth Seal.
	L/37 81087	20	
	„ 89394	20	
	„ 97859	20	
	L/48 32876	20	
	„ 80316	20	
	„ 33555	20	
	„ 35931	20	
	„ 83623	20	
	„ 47555	20	
	L/48 04703	20	
	L/50 28449	100	
	A/71 54659	20	
	A/76 33281	20	
7413	L/81 09512	20	Jogendra Nath Banerjea.
7414	8 16369	5	Hurry Mohun Sanyal.
	„ 16368		
7415	A/18 36337	50	Buzlool Huck.
	L/18 15456	50	
7416	L/40 91349	10	Pronoth Nath Banerjea.
7417	L/48 26895	50	The Assistant Magistrate and Collector, Hajeepore.
7418	L/38 28265	50	Messrs. Robert Campbell & Co.
7419	L/18 49781	20	Dabeedeen Mapajan.
	„ 49789		
7421	L/38 11694	50	Neel Caunto Chatterjee.
	„ 27098	50	
	„ 27083	50	
	„ 27249	50	
	„ 50101	50	
	„ 05813	50	
	„ 27082	50	
	„ 11689	50	
	„ 11685	50	
	„ 27081	50	
7422	L/11 02743	5	Chunder Nauth Roy.
7423	L/18 65506	100	C. E. Livesay.
	L/38 70980	20	
	L/41 59802	10	
7424	L/18 21175	50	Messrs. Bonmally, Nann and Co.
7425	L/38 21431	10	Bagmull.
7429	A/18 26713	20	Madhub Chunder Gupta.
7430	L/38 10781	10	J. N. Monro.
7432	L/47 59143	10	The Secy. and Treasurer, Bank of Bengal, Calcutta.
	L/48 43024	50	
	L/50 75271	100	
	L/51 26783	10	
	L/17 68768	5	
	L/48 69863	20	
	L/48 24257	50	
	L/50 75272	100	
	„ 75273	100	
7433	L/18 90934	20	C. A. Chater.
7434	L/38 65715 to „ 65724	100 each	Gooro Churn Sing.
	L/48 50104 to „ 50122	50 each	
	L/48 01964	20	
	L/71 52748	10	
	L/40 15570	10	
	L/50 94868	10	
	A/38 27789	10	
	L/38 40794	10	
	„ 40793	10	

Notes partially lost or destroyed.

Register No.	No. of Notes.	Value.	Name of Claimant.
		Rs.	
7434 ...	A/16 89576 ...	10 ...	Gooro Churn Sing.
	L/18 75805 ...	5 ...	
	„ 75803 ...	5 ...	
7436 ...	A/65 40769 ...	10 ...	Sookmoy Chattejee.
	„ 68618 ...		
7437 ...	A/18 48078 ...	1,000 ...	Balkessen Dass, Sew Bux.
	„ 57645 ...	1,000 ...	
	A/15 66254 ...	500 ...	
	L/15 72700 ...	20 ...	
7438 ...	L/1 29893 ...	10 ...	E. S. B. Pereira.
	„ 29883 ...		
7442 ...	L/17 33863 ...	5 ...	The Offg. Postmaster-General, Punjab.

PAPER CURRENCY DEPARTMENT,
The 21st December 1874.

L. BERKELEY,
Asst. Commr. of Paper Currency.

Nuddea Rivers.

Weekly Water Report showing the least depth of water in the Bagiruthee, Matabhanga, and Jellinghee Rivers, for the week ending Friday, the 18th December 1874.

Names of Rivers.	Least depth of water. Ft.	In.	REMARKS.
BHAGIRUTHEE.			
Entrance below Chourasia	2	3	
Thence to Noorpore Junction, 6 miles	1	9	
„ to Jungipore, 9 miles	2	9	
From Jungipore to Berhampore, 47 miles	2	0	
From Berhampore to Cutwa, 50 miles	2	9	
From Cutwa to Nuddea, 46 miles	2	6	
MATABHANGA.			
Entrance from the Ganges	1	3	
Tatarparah	1	2	
From Tatarparah to Hat Bolia	1	3	
From Hat Bolia to Cut No. 1	9	6	
From Cut No. 1 to Boalmaree	2	9	
From Boalmaree to Alickdeah	2	9	
From Alickdeah to Kissengunge	2	9	
JELLINGHEE.			
Entrance	0	0	Closed.

Height of water on gauge at Berhampore on the 21st December 1874, above zero, 3 feet 8½ inches.

T. H. WICKES, C.E., *Exe. Engr., Nuddea Rivers Division.*

BERHAMPORE, the 21st December 1874.

Statement of the Affairs of the Bank of Bengal, for the week ending 15th December 1874.

LIABILITIES.		Rs. A. P.
Proprietors' capital, paid-up		2,20,00,000 0 0
Reserve Fund		16,07,242 7 9
General Treasury Balance at Head Office	Rs. 1,41,24,939 4 11	2,96,81,129 14 8
General Treasury Balance at Branches ...	„ 1,55,56,190 9 9	
Other Deposits at Head Office and Branches		3,07,78,948 11 7
Bank Post Bills, &c.		2,27,529 4 9
Sundries		8,28,395 7 3
Total ...		8,51,23,245 14 0

ASSETS.		Rs. A. P.
Government Securities		1,80,36,439 8 0
Loans on Government Securities, &c., at Head Office and Branches		77,65,144 5 1
Accounts of credit on Government Securities, &c., at Head Office and Branches		49,77,259 6 11
Mercantile Bills discounted at Head Office and Branches		1,62,39,804 13 2
Dead Stock		10,90,834 4 11
Stamps		13,267 4 0
Balances with other banks		7,01,104 5 9
Sundries		32,377 6 1
Bullion		8,90,564 0 4
		5,17,46,794 6 3
Cash and Currency Notes at Head Office	Rs. 1,13,84,837 0 5	3,33,76,451 7 9
Cash and Currency Notes at Branches ...	„ 2,19,91,614 7 4	
Total ...		8,51,23,245 14 0

By order of the Directors,

R. HARDIE,
Secretary and Treasurer.

BANK OF BENGAL,
Calcutta, the 17th December 1874.

J. GORDON,
Chief Accountant & Deputy Secretary.

(478—1)

STATEMENT of Government Promissory Notes enfaced for payment of interest in London, under deduction of amount re-transferred to India, and outstanding in the books of the Bank of Bengal on the 15th December 1874.

PARTICULARS.	3½ per cent. loan of 1853-54.	4 PER CENT. LOANS							5 per cent. loan of 1856-57.	4½ PER CENT. LOANS			5½ per cent. loan of 1859-60.	5 PER CENT. DEBENTURES FOR		4 per cent. Bombay Book Debt Loan of 1865.	Total amount.
														10 years.	15 years.		
		of 1824-25.	of 1828-29.	of 1832-33.	of 1835-36.	of 1842-43.	of 1854-55.	Transfer of 1865.		of 1870	of 1871.	of 1872.		Repayable June 1877.	Repayable June 1882.		
Balance of 30th November 1874	55,600	33,173	2,346	15,66,827	33,17,100	1,63,23,600	1,11,11,600	1,27,09,300	1,17,900	37,82,300	2,46,000	3,34,23,700	5,15,15,300	34,56,000	35,29,000	29	14,17,89,575
ADD—																	
Amount enfaced at Madras between 1st and 15th December 1874	...	.....	.....	.....	.....	.....	.....	.....	.....	.....	.....	.....	.....	.....	.....	...	.....
Amount enfaced at Bombay between 1st and 15th December 1874	...	.....	.....	.....	11,700	1,37,000	9,000	13,000	.....	.....	.....	2,40,000	2,66,100	.....	.....	...	6,76,800
Amount enfaced at Calcutta between 1st and 15th December 1874	...	.....	.....	.....	.....	45,200	5,900	49,700	.....	.....	.....	22,300	3,37,100	.....	.....	...	4,60,200
TOTAL ...	55,600	33,173	2,346	15,66,827	33,28,800	1,71,15,700	1,11,26,400	1,27,72,000	1,17,900	37,82,300	2,46,000	3,36,86,000	5,21,18,500	34,56,000	35,29,000	29	14,29,36,575
DEDUCT—																	
Amount written off in the London Registers	...	.....	.....	.....	1,51,500	5,14,900	23,400	1,09,100	1,800	.....	.....	8,17,600	1,37,200	.....	.....	...	17,55,500
Balance on 15th December 1874 ...	55,600	33,173	2,346	15,66,827	31,77,300	1,66,00,800	1,11,03,000	1,26,62,900	1,16,100	37,82,300	2,46,000	3,28,68,400	5,19,81,300	34,56,000	35,29,000	29	14,11,81,075

NOTE.—From 9th June 1867 to 15th Oct. 1874—Enfaced from India 2,058 lakhs, re-transferred from London 1,976 lakhs.
" 16th Oct. 1874 to 31st " " " " 6 " " " 3 "
" 1st Nov. " to 15th Nov. " " " " 12 " " " 9 "
" 16th " " to 30th " " " " 0 " " " 4 "
" 1st Dec. " to 15th Dec. " " " " 11 " " " 17
2,087 2,009
2,009
Balance against India ... ... 78 lakhs.

R. HARDIE,
Secretary and Treasurer.

PUBLIC DEBT OFFICE, BANK OF BENGAL,
Calcutta, the 16th December 1874.

(480—1)

Notice

Is hereby given that the Bank of Bengal, General Treasury, and Public Debt Office, will be closed for the Christmas holidays on Thursday, the 24th, Friday, the 25th, and Saturday, the 26th instant, and also on Friday, the 1st January 1875, being New Year's Day.

By order of the Directors,

R. HARDIE, *Secy. and Treasurer.*

BANK OF BENGAL, Calcutta, 8th December 1874. (464—2)

Eastern Bengal Indigo Company, "Limited."

(IN LIQUIDATION.)

THE creditors of the above-named Company are requested, on or before the 2nd January 1875, to send their names and addresses, and the particulars of their respective debts or claims, to the undersigned, or in default thereof they will be excluded from the benefit of any distribution of the assets of the Company, made before such debts or claims are received by him.

3, CHURCH LANE, CALCUTTA. F. G. DAVISON, *Liquidator.*

NOTICE is hereby given that a General Meeting of the Shareholders of the above-named Company will be held at the Registered Office of the Company, No. 3, Church Lane, Calcutta, on Saturday, the 30th January 1875, at 3 P.M. precisely, for the purpose of receiving the accounts of the Liquidator and passing the same.

(474—5) F. G. DAVISON, *Liquidator.*

Howrah Mills Company, "Limited."

NOTICE is hereby given that the First Ordinary General Meeting of Shareholders will be held at the Registered Office of the Company, No. 8, New China Bazar Street, on Wednesday, the 13th of January 1875, at 3 o'clock P.M., to receive the Directors' report, pass the audited accounts for the half-year ending 31st December 1874, and to transact any other business that may be brought forward.

The Share Transfer Books of the Company will be closed from 31st December 1874 to 13th January 1875, both days inclusive.

By order of the Directors,

ERNTHAUSEN AND OESTERLEY, *Managing Agents & Secretaries.*

CALCUTTA, the 21st December 1874. (479—4)

Cocheela Tea Company, "Limited."

AN Extraordinary General Meeting of Shareholders will be held at the Registered Office of the Company, No. 104, Clive Street, at noon, on Monday, the 28th current, for the purpose of declaring a further *ad-interim* Dividend.

BORRADAILE, SCHILLER AND CO., *Managing Agents.*

CALCUTTA, 18th December 1874. (475—1)

Labor Transport Company, "Limited."

AN Extraordinary General Meeting of the Shareholders of this Company will be held at the Registered Office of the Company, No. 13, Clive Street, at 4 o'clock P.M., on Monday, the 4th January 1875, for the purpose of confirming the resolution passed at the Special Meeting held on Saturday, the 29th December 1874.—By order of the Directors.

T. H. BENNERTZ, *Managing Director.*

(477—2)

New Beerbhoom Coal Company, Limited.

NOTICE is hereby given that the Third Ordinary General Meeting of the Shareholders of the above Company will be held at the Office of the Company, 14, Old Court House Street, on Saturday, the 9th January 1875, at noon, for the purpose of receiving the Directors' Report and accounts for the half-year ending 31st October 1874, declaring a Dividend, and electing Directors, and for the transaction of any other business that may be brought forward.

The share transfer books of the Company will be closed from the 24th December 1874 to 9th January 1875.

STEEL, MCINTOSH AND CO., *Managing Agents.*

(466—2)

Notice.

AN Extraordinary General Meeting of Shareholders of the Arcuttipore Tea Company, Limited, will be held at the Registered Office of the Company, No. 7, Church Lane, on Monday, the 28th instant, at 10 o'clock A.M., for the purpose of declaring a second *ad-interim* Dividend.

J. MACKILLICAN AND CO., *Secretaries and Agents.*

(473—1)

CALCUTTA, the 16th December 1874.

Lost or Stolen.

ONE Currency Note, No. $\frac{L}{75}$ 35589, for Rs. 100, and one Government Promissory Note, No. 005235, at 4½ per cent., for Rs. 500, dated 16th January 1872. Parties bringing the same will be rewarded. OMESH CHUNDER BANERJEE.

At Messrs. Bennertz and Co., No. 13, Clive Street. (470—3)

Publications for Sale at the Bengal Secretariat Press.

THE BENGAL ADMINISTRATION REPORT FOR 1872-73, *price*... Rs. 7 8 0
MAP OF BENGAL, 1873, *price*, if taken with the Report ... ... „ 1 0 0
Ditto, separately ... ... „ 2 0 0

Rules for the Sale of Waste Lands, *price* 4 *annas*.

Act VII (B.C.) of 1873 (Labor Districts Emigration), the Government Resolution thereon, and the Rules and Forms under the Act, bound up together in pamphlet form 8 annas per copy, or, including postage ... ... Rs. 0 10 0

Papers Regarding the Tea Industry in Bengal, *price* Rs. 3.

Report on the Cultivation of, and Trade in, Jute in Bengal, and on Indian Fibres available for the Manufacture of Paper, with map. By HEM CHUNDER KERR, Deputy Magistrate on special duty. Price ... ... Rs. 8 0 0

A Report on the District of Jessore: its Antiquities, its History, and its Commerce. (Second Edition, Revised and Corrected). By J. WESTLAND, Esq., C.S., late Magistrate and Collector of Jessore. Price ... ... Rs. 3 0 0

Selection of Papers regarding the Hill Tracts between Assam and Burmah, and on the Upper Brahmapooter. Price ... ... Rs. 5 0 0

Selections from Divisional and District Annual Administration Reports, 1872-73, with the Government Resolutions on them. Price ... ... Rs. 5 0 0

Progressive Colloquial Exercises in the Lushai Dialect of the Dzo or Kuki Language. With Vocabularies and Popular Tales (notated). By Captain THOMAS HERBERT LEWIN, B.S.C., Deputy Commissioner, Chittagong Hills. Price ... ... Rs. 6 0 0

Selections from the Supplement to the *Calcutta Gazette*, 1871 *to* 1874. Price ... ... Rs. 2 8 0

THE Quarterly Civil List for Bengal, corrected up to the 1st of October 1874. Price Rs. 3, postage 8 ans.

Report on the Effects of Artificial Respiration, Intravenous Injection of Ammonia, and Administration of various Drugs, &c., in Indian and Australian Snake-poisoning; and the Physiological, Chemical, and Microscopical Nature of Snake-Poisons. By the Commission appointed to investigate the subject. Price ... ... Rs. 3 0 0

Apply to E. M. LEWIS, Bengal Secretariat Press, 28, Chowringhee Road, Calcutta.

Rates of Subscription to the Calcutta Gazette
FROM 1ST JANUARY 1872.
Payable in advance.

For one year wihout postage .. .. .. Rs. 15 0 0
Ditto with postage .. .. .. „ 20 0 0

When Postage Stamps are remitted in payment of subscription, half an anna in the rupee should be added for discount.

For Sale.

AT the Meteorological Office, No. 22, Chowringhee, the following official publications:—

Meteorological Report of 1867	Rs.	0	12 per copy.
Ditto ditto 1868	„	1	8 „
Ditto ditto 1869	„	2	4 „
Ditto ditto 1870	„	2	6 „
Ditto ditto 1871	„	2	8 „
Ditto ditto 1872	„	3	0 „
Ditto ditto 1873	„	3	0 „
Administration Report of 1870-71	„	0	4 „
Ditto ditto 1871-72	„	0	4 „
Ditto ditto 1872-73	„	0	4 „
Ditto ditto 1873-74	„	0	4 „
A table of the average monthly and annual rainfall at 98 Stations in Northern India	„	0	4 „

The above are also to be obtained at the same prices at Messrs. Thacker, Spink & Co., No. 5, Government Place.

HENRY F. BLANFORD, *Meteorological Reporter to the Govt. of Bengal.*

CALCUTTA, the 22nd September 1873.

☞ The following books may be had from the Office of Superintendent, Government Printing, No. 8, Hastings Street. No orders can be attended to, unless accompanied by a remittance. When postage stamps are forwarded, one anna additional should be sent for every Rupee's worth of stamp for discount in exchanging them for cash. Service labels are not received.

Books required on the public service are only supplied when authorized by the Department under whose orders they are published.

Will be published on 1st January 1875.

Army List—New Number.

The Official Quarterly Army List of H. M.'s Forces in Bengal, to which is appended the Civil Service Gradation List, the War Services of Officers, &c., corrected up to 1st January 1875. *Price Rs.* 4; *packing and postage,* 8 *annas.*

Rules for the Qualification, Admission, and Enrolment of Pleaders and Mooktears in Mofussil Courts. *Price* 4 *annas; by post,* 5 *annas.*

Rules for Admission of Vakeels in the High Court. *Price* 4 *annas; by post,* 5 *annas.*

New authorized edition corrected up to 1st *December* 1873; *royal* 8vo., *limp covers, with every alternate page blank for entering notes and alterations.*

The Civil Pension Code. *Price, Re.* 1-4; *packing and postage,* 4 *as.*

The Civil Leave Code. *Price, Re.* 1; *packing and postage,* 3 *as.*

The Acting Allowance Code. *Price, As.* 8; *packing and postage,* 2 *as.; or*

The Three Codes bound in one vol. *Price, Rs.* 2-8; *packing and postage* 8 *as.*

A Report on the Expedition to Western Yunan *viâ* Bhamo. By John Anderson, M.D., Medical Officer and Naturalist to the Expedition. *Price Rs.* 8.

Report of the Commissioners appointed by the Government of India to inquire into the Origin, Nature, &c., of Indian Cattle Plagues. With Appendices, Calcutta, 1871. Fol. pp. xxx and 999, with Maps. *Price Rs.* 10; *packing,* 4 *annas.*

Selections from Unpublished Records of Government for the years 1748 to 1767 inclusive. Relating mainly to the social condition of Bengal. With a Map of Calcutta in 1784. By the Rev. J. Long, Member of the Government Record Commission. *Price Rs.* 5; *packing and postage* 1 *Re. extra.*

Selections from Calcutta Gazettes of the years 1816 to 1823 inclusive, showing the political and social condition of the English in India upwards of fifty years ago. By Hugh David Sandeman, C.S., Accountant-General, Bengal, and Member of the Record Commission. *Volume I, Rs.* 3, *and Volumes II, III, IV, and V, at Rs.* 5 *each; packing and postage Re.* 1 *extra*

Revised (Indian) Army Regulations, Regulations and Orders for the Army of the Bengal Presidency. Published by authority. Royal 8vo., cloth boards. *Price, Rs.* 4; *packing and postage, Re.* 1. *Interleaved copy, Rs.* 5; *packing and postage, Re.* 1-12.

Book of Forms referred to in the above. Foolscap folio, enclosed in stiff covers. *Price, Rs.* 2; *packing and postage, Re.* 1-8.

Report on the Fresh Water Fish and Fisheries of India and Burma. By Surgeon-Major Francis Day, F.L.S. & F.Z.S., Inspector-General of Fisheries in India. *Price Rs.* 2; *packing and postage,* 10 *annas extra.*

Public Works Department Classified List and Distribution Return of Establishment, corrected up to 1st April 1874. *Price Rs.* 2; *packing and postage,* 4 *annas.*

The Thanatophidia of India, being a description of the venomous snakes of the Indian Peninsula, with an account of the influence of their poison on life, and a series of experiments. By J. Fayrer, M.D., C.S.I., F.R.S.E., Honorary Physician to the Queen, Surgeon-Major, Her Majesty's Bengal Army, Professor of Surgery and Senior Surgeon in the Calcutta Medical College and its Hospital, Fellow of the University of Calcutta, and late President of the Asiatic Society of Bengal. *Price Rs.* 80 *per copy; packing and postage, Rs.* 2-4.

The older Statutes in force in India, edited, with Notes and an Index, by Whitley Stokes, Esq. *Price Rs.* 5; *packing and postage,* 3 *annas.*

A collection of Statutes relating to India passed between the years 1855 and 1870, both inclusive, being a Supplement to the Law relating to India and the East India Company, fifth edition, edited, with an Index to the Statutes relating to India not expressly repealed in August 1867, by Whitley Stokes, Esq. *Price Rs.* 10; *packing and postage,* 12 *annas.*

Vocabulary of Ordnance Stores, for adoption throughout British India: prepared, under the orders of the Government of India, by Ensign J. Tanner, Deputy Assistant Commissary, Bengal Ordnance Department, and rated in the Office of the Examiner of Ordnance Accounts, Fort William. *Price Rs.* 6; *packing and postage, Re.* 1-8 *extra.*

The Hymns of the Rig-Veda, in the Samhita and Pada Text, by Professor F. Max Müller, M.A., in two Volumes. *Price Rs.* 24; *packing and postage, Re.* 1-12.

*** The Rig-Veda, the oldest book of Indian literature, has very properly been made one of the principal class-books for those who study Sanskrit in the schools and colleges in India, and though at present a scholar-like knowlege of the Vedic hymns is in the examinations required of the more advanced students only, yet, as soon as editions, translations, grammars, and dictionaries shall have rendered the study of these ancient documents more accessible, I doubt not that the time will come when no one in India will call himself a Sanskrit scholar who cannot construe the hymns of the ancient Rishis of his country.—*Extract from Preface.*

The Acts of the Government of India from 1854 to date, with Indexes and lists of titles, each separately available.

In Two Vols, foolscap folio.

Correspondence relating to the Famine in Bengal and Behar, from October 1873 to May 1st, 1874. *Price Rs. 2-8 per vol.; packing and postage Re. 1-4 extra per vol.*

CONTENTS:—Vol. I, the principal official correspondence relating to the Famine. Vol. II, Special Narratives and Minutes by the Hon'ble Sir R. Temple, K.C.S.I., Lieutenant-Governor of Bengal.

Report on the production of Tobacco in India, by J. E O'Connor. *Price, Re. 1-8; packing and postage, 8 annas.*

Note on Lac, by J. E. O'Connor. Revised edition. *Price, 8 annas; packing and postage, 3 annas.*

Cultivation of Silk in India—some account of Silk in India, especially of the various attempts to encourage and extend sericulture in that country Compiled by J. Geoghegan, Under-Secretary to the Government of India, Department of Revenue, Agriculture, and Commerce. Foolscap folio, in stiff cover. *Price Rs. 2; packing and postage 7 annas.*

Vanilla—its cultivation in India. By J. E. O'Connor. *Price 8 annas; postage 1 anna.*

Published by Authority.

Royal 8vo., illustrated with numerous Maps, cloth, lettered.

A Record of the Expeditions undertaken against the North-West Frontier Tribes: compiled from the Military and Political Despatches, Lieutenant-Colonel McGregor's Gazetteer, and other official sources, by Lieutenant-Colonel W. H. Paget, Commandant, 5th Punjab Cavalry. *Price, Rs. 5; packing and postage, Re. 1.*

Just published.

Public Works Department Classified List, corrected up to 1st October 1874. *Price, Rs. 2; packing and postage, 4 annas.*

Office of Superintendent of Government Printing, No. 8, Hastings Street, Calcutta.

New Criminal Procedure Code.

OFFICERS under the Bengal Government, who wish to have copies of the New Criminal Procedure Code, *for sale*, are requested to apply to the Superintendent of Government Printing, Calcutta.

Central Provinces' Gazetteer.

EDITION OF 1870 in one VOL.

A LIMITED number of the above work, strongly bound in cloth, octavo size, for sale at Rs. 12 per vol., exclusive of postage charge. Apply to—

MESSRS. THACKER, VINING, *Bombay.*
MESSRS THACKER, SPINK & CO., *Calcutta*, or
SUPDT., CHIEF COMMR.'S OFFICE, *Nagpúr.*

Postal Notice.

No. 24227.

THE Post-Master-General, Bombay, has notified that a portion of the Overland Mail, which arrived in Bombay on the 11th November last, was received at Suez damaged by water, and that some Newspapers and Books, of which a list is given, had to be sent to the Bombay Dead Letter Office as the addresses thereon were effaced.

Any one who has not received a newspaper which should have come by that mail is requested to apply here, giving particulars.

T. W. GRIBBLE,
Offg. Post-Master-General, Bengal.

CALCUTTA, 11th December 1874.

Postal Notice.

THE Mails for Midnapore, Cuttack, and South-Western Bengal will, on and after the 12th instant, be closed at this Office at 4 P.M. daily. Registered letters for this line will be received up to 3½ P.M. daily, Sundays excepted, when they will be received between 7 and 8 A.M., and half past 2 and half past 3 P.M.

M. PERCY, *Offg. Post-Master.*

CALCUTTA GENERAL POST OFFICE, the 8th December 1874.

Postal Notices.

SEA OVERLAND MAILS.

For	Box closes at	Date.	Per Steamer.
Madras, Ceylon, and intermediate ports ...	7 P.M. ...	23rd Dec. 1874	*Africa.*
Ceylon, Straits, Hong-Kong, United States of America, and the Colonies of Queensland and Victoria, *viâ* Torres' Straits. (Letters, &c., for the latter Colony must be specially superscribed.)	7 " ...	26th " "	*From Bombay.*
Chittagong, Akyab, and Kyouk Phoo ...	7 " ...	27th " "	*Jara.*
Rangoon, Moulmein, Penang, Malacca, and Singapore.	7 " ...	27th " "	*Agra.*
Port Blair and Camorta ...	7 " ...	28th " "	*Scotia.*
Persian Gulf ...	7 " ...	29th " "	*From Bombay.*

The next Overland Mail, *viâ* Bombay, will close at the General Post Office on Friday, the 25th December 1874, by which mails for Mauritius, St. Denis, Reunion, Natal, and Cape of Good Hope, can be forwarded.

2. Book-post and pattern packets must be posted on the 24th December 1874.

N.B.—The Letter-Box will close at 7 P.M. precisely, after which hour Overland letters, fully prepaid, and bearing extra postage stamp of two (2) annas on each cover, will be received up to 7-30 P.M., or bearing an extra postage stamp of four (4) annas on each cover, up to 8 P.M., and after 8 up to 9 P.M., by a Post Office Clerk at the East Indian Railway Station, Armenian Ghât.

CALCUTTA, the 22nd December 1874. W. S. SULLEN, *Offg. Post-Master.*

INSOLVENT NOTICES.

Court for the Relief of Insolvent Debtors at Calcutta.

IN the matter of SUMBOO CHUNDER KUR, an Insolvent.

On Tuesday, the 8th day of December instant, it was ordered that the matters of the petition of the said Insolvent be heard on Tuesday, the 2nd day of February next, and that the said Insolvent do then attend to be examined before the said Court.

Trotman & Co., *Attorneys.*

Chief Clerk's Office, the 15th day of December 1874.

IN the matter of BULDEO DOSS, an Insolvent.

On Tuesday the 1st day of December instant, it was ordered that the hearing of this matter do stand adjourned until the first court day in April 1875, and that the order made in this matter for the *ad-interim* protection of the said Insolvent from arrest be enlarged, to the said first court day in April 1875, and that the said Insolvent do then attend to be examined before the said Court.

M. Camell, *Attorney.*

IN the matter of TOYLUCKONAUTH SHAW, an Insolvent.

On Friday, the 27th day of November last, it was ordered that the hearing of this matter do stand adjourned until Tuesday, the 5th day of January next, and that the order made in this matter for the *ad-interim* protection of the said Insolvent from arrest be enlarged, to the said 5th day of January next, and that the said Insolvent do then attend to be examined before the said Court.

C. D. Linton, *Attorney.*

IN the matter of SHIB CHUNDER SEAL, of Ahecreetollah Street, in Calcutta, lately carrying on business as glass and tin merchant at Old China Bazar, under the name and style of Shib Chunder Seal, and at present a prisoner in the Presidency Jail of Calcutta, an Insolvent.

Notice that the petition of the said Insolvent seeking the benefit of the Act XI. Vic. Chap. XXI. was filed in the office of the Chief Clerk, on Monday, the 14th day of December instant, and by an order of the same date the estate and effects of the said Insolvent were vested in the Official Assignee.

Swinhoe, Law & Co., *Attorneys.*

IN the matter of JOSEPH WOODFORD SMITH ROGERS, of No. 33 Zigzag Lane, in the Town of Calcutta, late proprietor of the "Perseverance" refreshment room, but at present unemployed, an Insolvent.

Notice that the petition of the said Insolvent seeking the benefit of the Act XI. Vic., Chap. XXI., was filed in the office of the Chief Clerk on Wednesday, the 16th day of December instant, and by an order of the same date the estate and effects of the said Insolvent were vested in the Official Assignee.

Insolvent in person.

IN the matter of JOSEPH WOODFORD SMITH RODGERS, an Insolvent.

Notice that an application for an *ad-interim* protection order has been this day made by the said Insolvent, and that such application will be heard and disposed of by the Acting Commissioner of the Insolvent Court on Tuesday, the 5th day of January next, at the hour of ten o'clock in the forenoon.

☞ *Any creditor of the said Insolvent, desirous of opposing such application, must appear before the said Court at the time and place aforesaid.*

Insolvent in person.

IN the matter of JOSEPH WOODFORD SMITH ROGERS, an Insolvent.

On Wednesday, the 16th day of December instant, it was ordered that the matters of the petition of the said Insolvent be heard on Tuesday, the 2nd day of February next, and that the said Insolvent do then attend to be examined before the said Court.

Insolvent in person.

IN the matter of BENJAMIN FRANCIS, an Insolvent.

On Friday, the 27th day of November last, it was ordered that the personal discharge of the said Insolvent do stand adjourned until the first Court day in December 1876, and that the order made in this matter for the *ad-interim* protection of the said Insolvent be enlarged, to the said first Court day in December 1876, and that the said Insolvent do then attend before the said Court at the hour of eleven o'clock in the forenoon.

H. R. Fink, *Attorney.*

Chief Clerk's Office, the 22nd day of December 1874.

The Calcutta Gazette.

WEDNESDAY, DECEMBER 23, 1874.

PART V.

Acts of the Legislative Council of India.

Government of India.

LEGISLATIVE DEPARTMENT.

[Second Publication.]

The following Act of the Governor General of India in Council received the assent of His Excellency the Governor General on the 8th December 1874, and is hereby promulgated for general information :—

ACT No. XIV OF 1874.

An Act to ascertain the enactments in force in various parts of British India, and for other purposes.

Preamble.

WHEREAS various parts of British India have never been brought within, or have from time to time been removed from, the operation of the general Acts and Regulations and the jurisdiction of the ordinary Courts of Judicature;

And whereas doubts have arisen in some cases as to which Acts or Regulations are in force in such parts, and in other cases as to what are the boundaries of such parts: And whereas among such parts are the territories specified in the first schedule hereto annexed, and it is expedient to provide readier means than now exist for ascertaining the enactments in force in such territories and the boundaries thereof, and for administering the law therein;

And whereas it is expedient to declare that certain Acts are in force in a tract of land lying between the Railway Station at Satná and the eastern boundary of the Jabalpur Division;

It is hereby enacted as follows:—

Short title.

1. This Act may be called "The Scheduled Districts Act, 1874:"

Local extent.

This Act extends in the first instance to the whole of British India other than the territories mentioned in the first schedule hereto annexed, and it shall come into force in each of the Scheduled Districts on the issue of a notification under section three relating to such District.

Interpretation-clause.

In this Act the term "Scheduled Districts" means the territories mentioned in the first schedule hereto annexed; and, from the date fixed in the resolution next hereinafter mentioned, it shall also include any other territory to which the Secretary of State for India, by resolution in Council, may declare the provisions of the thirty-third of Victoria, chapter three, section one, to be applicable.

Repeal of enactments.

2. The enactments mentioned in the second schedule hereto annexed shall be repealed.

Notification of enactments in force in Scheduled Districts.

3. The Local Government, with the previous sanction of the Governor General in Council, may from time to time, by notification in the *Gazette of India* and also in the local Gazette, (if any)

(*a*) declare what enactments are actually in force in any of the Scheduled Districts, or in any part of any such District,

(*b*) declare of any enactment that it is not actually in force in any of the said Districts or in any part of any such District,

(*c*) correct any mistake of fact in any notification issued under this section:

Provided that a declaration once made under clause (*a*) or clause (*b*) of this section shall not be altered by any subsequent declaration other than a declaration under clause (*c*) of this section.

Effect of notification under section 3.

4. On the issue, under section three, of a notification declaring what enactments are in force, or not in force, in any Scheduled District, the enactments so notified shall be deemed to be in force or not in force, according to the tenor of the notification, in such District, and every such notification shall be binding on all Courts of law.

Power to extend enactments to Scheduled Districts.

5. The Local Government, with the previous sanction of the Governor General in Council, may from time to time, by notification in the *Gazette of India* and also in the local Gazette (if any), extend to any of the Scheduled Districts, or to any part of any such District, any enactment which is in force in any part of British India at the date of such extension.

Appointment of officers and regulation of their procedure.

6. The Local Government may from time to time,

(*a*) appoint officers to administer civil and criminal justice and to superintend the settlement and collection of the public revenue, and all matters relating to rent, and otherwise to conduct the administration, within the Scheduled Districts,

(*b*) regulate the procedure of the officers so appointed; but not so as to restrict the operation of any enactment for the time being in force in any of the said Districts,

(*c*) direct by what authority any jurisdiction, powers or duties incident to the operation of any enactment for the time being in force in such District shall be exercised or performed.

Continuance of existing rules and officers.

7. All rules heretofore prescribed by the Governor General in Council or the Local Government for the guidance of officers appointed within any of the Scheduled Districts for all or any of the purposes mentioned in section six and in force at the time of the passing of this Act, shall continue to be in force unless and until the Governor General in Council or the Local Government, as the case may be, otherwise directs.

All existing officers so appointed previous to the date on which this Act comes into force in such District, shall be deemed to have been appointed hereunder.

Settlement of questions as to boundary.

8. Whenever any question arises as to the line of boundary between any of the Scheduled Districts and other territory, such officer as the Local Government or (where the said District and the other territory are not subject to the same Local Government) as the Governor General in Council, from time to time appoints, may consider and determine such line of boundary; and the order made thereon by such officer, if confirmed by the Government which appointed him, shall be conclusive in all Courts of justice.

Place of imprisonment or transportation.

9. Any person liable to be imprisoned or to be transported beyond sea under any order or sentence passed by any officer appointed under section six, may (subject to such rules as the Governor General in Council may from time to time prescribe in this behalf) be imprisoned in such jail or transported to such place as the Local Government directs.

Extension to Satná strip of Acts relating to public gambling, Pándhari-tax and Salt.

10. Acts No. III of 1867, No. XIV of 1867, and No. XXV of 1869 are hereby declared to be in force in the tract of land ceded to the British Government in the year 1863 and lying between the Railway Station at Satná and the eastern boundary of the Jabalpur District.

Saving of criminal jurisdiction over European British subjects.

11. Nothing contained in this Act or in any notification issued under the powers hereby conferred shall be deemed

(*a*) to affect the criminal jurisdiction of any Court over European British subjects, or

(*b*) to affect any law other than laws contained in Acts or Regulations or in rules made in exercise of powers conferred by such Acts or Regulations.

THE FIRST SCHEDULE.

(*See section* 1).

PART I.

SCHEDULED DISTRICTS, MADRAS.

I. *In Ganjam.*

(1.) The Gumsur Maliahs including Chokapad.
(2.) The Surada Maliahs.
(3.) The Chinna Kimedi Maliahs.
(4.) The Pedda Kimedi Maliahs.
(5.) The Bodaguda Maliahs.
(6.) The Surangi Maliahs.
(7.) The Parla Kimedi Maliahs.
(8.) The Muttás of Koradá and Ronahs (otherwise called Srikarma).
(9.) The Chighatti Maliah.
(10.) The Juradá Maliah.
(11.) The Jalantra Maliah.
(12.) The Mandasa Maliah.
(13.) The Budarasinghi Maliah.
(14.) The Kuttingia Maliah.

II. *In Vizagapatam.*

(1.) The Jeypur Zamíndárí.
(2.) Golconda Hills, west of the River Bodera.
(3.) The Madugol Maliahs.
(4.) The Kasipur Zamíndárí.
(5.) The Panchipenta Maliahs.
(6.) Mondemkolla, in the Merangi Zamíndárí.
(7.) The Konda Muttá of Belgám.
(8.) The Gumma and Konda Muttás of Kurpam.
(9.) The Kottam, Rám and Konda Muttás of Pálkonda.

III. *In the Godávari District.*

(1.) The Bhadráchalam Táluq.
(2.) The Rákapilli Táluq.
(3.) The Rampá Country.

IV. *In the Indian Ocean.*

The Laccadive Islands including Minicoy.

PART II.

SCHEDULED DISTRICTS, BOMBAY.

I.—The Province of Sindh.
II.—The Panch Maháls.
III.—Aden.
IV.—The villages belonging to the following Mehwassi Chiefs :—

(1.) The Párví of Káthí.
(2.) The Párví of Nál.
(3.) The Párví of Singpúr.
(4.) Walwi of Gachálli.
(5.) The Wassáwa of Chikhlí.
(6.) The Párví of Nawalpúr.

PART III.

SCHEDULED DISTRICTS, BENGAL.

I.—The Jalpáigorí and Darjeeling Divisions.
II.—The Hill tracts of Chittagong.
III.—The Santhál Parganas.
IV.—The Chutiá Nágpur Division.
V.—The Maháls of Angúl and Banki.

PART IV.

SCHEDULED DISTRICTS, NORTH-WESTERN PROVINCES.

I. The Jhánsí Division comprising the Districts of Jhánsí, Jalaun and Lalatpur.
II. The Province of Kumáon and Garhwál.
III. The Terai Parganas, comprising—Bázpúr, Káshípúr, Jaspúr, Rudarpúr, Gadarpúr, Kilpúrí, Nának-Matthá and Bilherí.
IV. In the Mirzapur District:—
(1.) The tappás of Agori Khás and South Kon in the Pargana of Agori.
(2.) The tappá of British Singrauli in the Pargana of Singrauli.
(3.) The tappás of Phulwá, Dudhi and Barhá in the Pargana of Bichipár.
(4.) The portion lying to the South of the Kaimor Range.
V. The Family Domains of the Mahárájá of Benares comprising the following parganas:—
Bhadohi and Kheyra Mángror in the Mirzapur District,
Kaswá Rájá in the Benares District.
VI. The tract of country known as Jaunsar Báwar in the Dehra Dún District.

PART V.

SCHEDULED DISTRICTS, PANJÁB.

The Districts of Hazára, Peshawar, Kohát, Bannu, Dera Ismail Khán, Dera Gházi Khán, Lahaul and Spiti.

PART VI.

SCHEDULED DISTRICTS, CENTRAL PROVINCES.

Chhattisgarh Zamíndáris, viz.:—

1. Khariár.
2. Bindrá Nawágarh.
3. Sahezpur.
4. Gándai.
5. Silhetí.
6. Barbaspúr.
7. Thákurtolá.
8. Lohárá.
9. Gondardchí.
10. Fingeswar.
11. Pándariá.
12. Pendrá.
13. Mátín.
14. Uprorá.
15. Kendá.
16. Láphá.
17. Chhúrí.
18. Korbá.
19. Chapá.
20. Borá Sámbhar.
21. Phúljhar.
22. Kolábirá.
23. Rámpúr.

Chándá Zamíndáris.

1. Ahírí.
2. Ámbágarh Chaukí.
3. Ándhí.
4. Dhanorá.
5. Dúdhmálá.
6. Gewardá.
7. Jhárápúprá.
8. Khutgáon.
9. Koráchá.
10. Kotgal.
11. Muramgáon.
12. Pánábáras.
13. Palasgarh.
14. Rángí.
15. Sirsundí.
16. Sonsarí.
17. Chándálá.
18. Gilgáon.
19. Páwí Mutándá.
20. Pategáon.

Chhindwárá Jágírdáris.

1. Haraí.
2. Chháter.
3. Gorakhghát.
4. Gorpání.
5. Baktágarh.
6. Bardágarh.
7. Pachmarhí.
8. Partábgarh.
9. Almod.
10. Sonpúr.
11. Bariám Pagárá.

PART VII.

The Chief Commissionership of Coorg.

PART VIII.

The Chief Commissionership of the Andaman and Nicobar Islands.

PART IX.

The Chief Commissionership of Ajmer and Mairwára.

PART X.

The Chief Commissionership of Assam.

PART XI.

The Hill Tracts of Arakan.

PART XII.

The Pargana of Mánpur.

PART XIII.

The Cantonment of Morar.

THE SECOND SCHEDULE.

(*See section* 2).

Number and year.	Title.
XI of 1846 ...	An Act for the exemption of certain Territory in the Province of Candeish and the Zillah Ahmednuggur from the operation of the General Regulations.
XXXVII of 1855	An Act to remove from the operation of the general Laws and Regulations certain Districts inhabited by Sonthals and others, and to place the same under the superintendence of an Officer to be specially appointed for that purpose.
X of 1857 ...	An Act to amend Act XXXVII of 1855.
XXII of 1860 ...	An Act to remove certain tracts on the Eastern border of the Chittagong District from the jurisdiction of the tribunals established under the general Regulations and Acts.
XIV of 1861 ...	An Act to remove certain tracts of Country in the Rohilcund Division from the jurisdiction of the tribunals established under the general Regulations and Acts.

FIRST SCHEDULE.

(*See section 3*).

ACTS OF THE SUPREME COUNCIL.

YEAR AND NO.	SUBJECT.
1836, XXVI ...	Governor General's Camp Police.
1837, IV ...	Power to acquire land.
1838, XXV ...	Wills executed before the 1st January 1866
1839, XXIX ...	Dower, when marriage was contracted before 1st January 1866.
„ XXX ...	Inheritance, where descent took place before 1st January 1866.
„ XXXII ...	Interest.
1840, VI ...	Bills of Exchange.
1841, X ...	Registration of ships.
„ XI ...	Military Courts of Requests.
„ XVIII ...	Exportation of Military Stores.
„ XIX ...	Curators in cases of successions.
1842, IX ...	Lease and Release.
„ XII ...	Military Bázárs.
1843, V ...	Slavery.
1847, XX ...	Copyright.
1850, V ...	Coasting Trade.
„ XI ...	Navigation Laws.
„ XII ...	Default of Public Accountants.
„ XVIII ...	Protection of Judicial Officers.
„ XIX ...	Binding of Apprentices.
„ XXI ...	Non-forfeiture of rights by loss of Caste.
„ XXXIV ...	State Prisoners.
„ XXXVII ...	Inquiries into the behaviour of Public Servants.
1852, XXX ...	Naturalization of Aliens.
„ XXXIII ...	Enforcement of Judgments of Charter Courts and Military Courts of Requests.
1853, II ...	Burdens on land.
1854, XVIII ...	Railways.
„ XXXI ...	Barring entails: conveyances by married women.
1855, XI ...	Mesne profits and improvements.
„ XII ...	Executors and Administrators.
„ XIII ...	Compensation for loss occasioned by death caused by actionable wrong.
„ XXIII .	Administration of mortgaged estates in cases of descents occurring or devises made before the 1st January 1866.
„ XXIV ...	Penal servitude.
„ XXVIII	Interest.

FIRST SCHEDULE—*continued.*

YEAR AND NO.	SUBJECT.
1856, IX ...	Bills of Lading.
„ XI ...	Desertion by European Soldiers.
„ XV ...	Marriage of Hindú Widows.
1857, XI ...	Offences against the State.
XXV ...	Forfeiture by Mutineers.
1858, III ...	State Prisoners.
„ XXXV ...	Estates of Lunatics not subject to jurisdiction of Supreme Courts.
„ XXXVI ...	Lunatic Asylums.
1859, I ...	Merchant Seamen.
„ III ...	Cantonment Joint Magistrates.
„ VIII ...	Civil Procedure.
„ IX ...	Sections 16, 17, 18 and 20. Forfeitures.
„ XIV (sec. 15)	Suits to recover possession of land.
„ XV ...	Patents.
1860, XXI ...	Registration of Societies.
„ XXVII ...	Collection of debts on successions.
1861, IX ...	Minors.
„ XXIII ...	Amending Civil Procedure Code.
1862, III ...	Government Seal.
1863, VI ...	Sea Customs.
„ XVI ...	Excise Duty payable on Spirits used in Arts and Manufactures.
„ XXIII ...	Claims to waste-lands.
„ XXXI ...	Gazette of India.
1864, III ...	Foreigners.
„ VI ...	Whipping.
1865, III ...	Common Carriers.
„ XI ...	Mofussil Courts of Small Causes.
„ XV ...	Marriage and Divorce among Parsees.
„ XXI ...	Intestate succession among Parsees.
1866, V ...	Bills of Exchange, Commercial Law.
„ X ...	Companies.
„ XXI ...	Dissolution of marriages of Native Converts.
„ XXVIII ...	Trustees and Mortgagees' Powers.
1867, X ...	References by Courts of Small Causes in the Mofussil.
„ XXV ...	Printing Presses, &c.
1868, X ..	Amending Consolidated Customs Act.
1869, XV ...	Evidence of Prisoners.
1870, I ...	Quarantine.

SECOND SCHEDULE.

(*See section* 4).

(*a*).—MADRAS REGULATIONS.

YEAR AND NO.	SUBJECT.
1802, III (ss. 1, 11, part of s. 16 only).	Procedure of Civil Courts.
„ V (s. 30) ...	Sadr Adálat to act according to justice, &c.
„ XIII ...	Records of Courts.
„ XIX (s. 2) ...	Covenanted Civil Servants forbidden to lend.
„ XXV ...	Settlement of Land-revenue.
„ XXVI (ss. 1, 2 & 3 only).	Registration of málguzári land.
„ XXIX ...	Karnams.
1803, I ...	Board of Revenue.
„ II ...	Conduct of Collectors, &c.
1804, V ...	Court of Wards.
1805, I ...	Salt-revenue.
1806, II (parts of ss. 1 & 7).	Collectors and Karnams.
1807, II ...	Salt-revenue.
1808, VII ...	Martial Law.
1816, IV ...	Village Munsifs.
„ V ..	Village Panchâyats.
„ IX (s. 43 only).	Prosecution of Zila Magistrates.
„ XI ...	Sections 8, 9, 10, Heads of villages: Section 11, cl. 1, Stolen property: Section 13, Discovery of corpses: Section 14, Register of persons confined by heads of villages; and Section 47, Magistrates charged with maintenance of peace.
„ XII ...	Reference of claims regarding land and produce to Village and District Panchâyats.
„ XIV ...	Native Pleaders.
1817, VII ...	Maintenance of Bridges, &c.; Escheats.
„ VIII (s. 9 only).	Sale for arrears of revenue of estate belonging to Native Officer or Soldier.
1819, I ...	Land-revenue.
„ II ...	State Prisoners.
1821, IV (s. 4) ...	Petty Thefts.
1822, IV ...	Explanation of Madras Regulation XXV, 1802.
„ VII (cl. 1 of s. 3 only).	Native Officers in Revenue and other Public Departments.
„ IX ... } 1828, III ... }	Embezzlement by public servants and malversation in revenue matters.
1828, VII ...	Powers of Subordinate and Assistant Collectors.

SECOND SCHEDULE—*continued.*

MADRAS REGULATIONS.

YEAR AND NO.	SUBJECT.
1829, V ...	Hindú Wills and Estates.
1830, I ...	Prohibition of Widow-burning.
1831, III ...	Unlawful assemblies; threatening Officers; ryots refusing to attend at annual settlement.
„ V (s. 7, cl. 2 only).	Liability of Ministerial Officers for reception of improperly stamped document.
„ VI ...	Hereditary Village Offices.
„ X ...	Prohibition of Sale of Estates of Minors for Arrears of Revenue.
1832, III ...	Limitation for Suits against orders of Revenue Authorities under Madras Regulation VII of 1828.
„ VII ...	Cantonments.
„ XI ...	Hidden Treasure.
„ XIV	Purchase of clothes from Soldiers.

(*b*).—ACTS OF THE SUPREME COUNCIL RELATING TO THE MADRAS PRESIDENCY.

YEAR AND NO.	SUBJECT.
1837, XXXVI ...	Criminal Jurisdiction of Collectors.
1838, XII ...	Hidden Treasure.
1839, VII ...	Tahsildárs.
1840, VIII ...	Awards of Panchâyats.
„ XVII ...	Penalties for breach of Salt Laws
1844, VI ...	Duties.
1846, I ...	Pleaders.
„ IX ...	Harbours
1849, X ...	Commissioners of Revenue.
1852, VII ...	Penalties for breach of Salt Laws.
1853, XX ...	Pleaders.
1855, X ...	Section 10—Recusant witnesses.
„ XIV ...	Military Házárs.
„ XXI ...	Minors.
1856, VIII ...	Control of Gaols.
1857, VII ...	Uncovenanted Agency.
1858, I ...	Compulsory Labour.
„ XIV ...	Minors.
1859, XXIV ...	Police.
1860, XXVIII ...	Boundary Marks.
1869, XI ...	Land Customs.
„ XXIV ...	Salt.

THIRD SCHEDULE.

(*See section* 5).

(*a*).—BOMBAY REGULATIONS.

YEAR AND NO.	SUBJECT.
1827, II ..	Section 21 (caste questions), ss. 47 to 54 (inclusive) and s. 56 (pleaders).
" IV ...	Section 26 (law applicable to suits): sec. 69, clauses 2 and 3 (attachment and distraint of crops).
" V ...	Preamble: sec. 9 (acknowledgments of debt): sec. 14 (interest): sec. 15 (mortgages and pledges).
" VIII ...	Administration of Estates.
" XII ...	Preamble: sec. 19 (Magistrate's power to make rules): sec. 20 (standards of weights and measures): sec. 27, clause 2 (supervision of suspected persons): sec. 37, clauses *first* and *second* (responsibility of villages for robberies).
" XIII ...	Section 34, clause *Third*, (letter substituted for summons).
" XVI ...	Revenue Administration.
XXI ...	Secs. 1 to 16, inclusive (Duty on opium): secs. 46, 54 to 66, inclusive (spirits): secs. 67 to 73, inclusive (penalties).
" XXII ...	Sec. 18 (Furnishing false certificates to soldiers): sec. 19 (buying uniform, arms, &c.): sec 20 (recovery of value of embezzled stores): secs. 40, 41, 42, 43 (passage of troops): secs. 45, 46, 47 (requisitions for military aid).
" XXV ...	State Prisoners.
1830, V ...	Sec. 1 (Revenue Commissioners): sec. 2, clauses 1, 2, 3 (Collectors and Sub-Collectors).
" XIII ...	Civil jurisdiction of Jágírdárs.
1831, XV ...	Village Patels.
1832, II ...	Realization of Revenue.
1833, V ...	Hereditary Officers.

(*b*).—ACTS OF THE SUPREME COUNCIL RELATING TO THE BOMBAY PRESIDENCY.

YEAR AND NO.	SUBJECT.
1838, XVI ...	Judiciary.
" XVIII	Sureties.
" XIX ...	Coasting Vessels.
1839, XX	Revenue.
1840, XV ...	Agents of foreign sovereigns.
1842, XIII ...	Revenue.
" XVII ...	Revenue Commissioners.
1843, XI	Hereditary Officers.
1844, XIX ...	Abolition of Town Duties.
1846, I ...	Pleaders.

THIRD SCHEDULE—*concluded*.

(*b*).—ACTS OF THE SUPREME COUNCIL RELATING TO THE BOMBAY PRESIDENCY.

YEAR AND NO.	SUBJECT.
1846, III ...	Sections 1, 5 and 6—Boundary Marks
1852, III ...	Spirituous Liquors.
" XXI ...	Deputy Collectors.
1853, XX ...	Pleaders.
1855, X ...	Section 10—Recusant Witnesses.
1856, VIII ...	Control of Gaols.
1864, XX ...	Minors.

FOURTH SCHEDULE.

(*See section* 6).

BENGAL REGULATIONS (LOWER PROVINCES).

YEAR AND NO.	SUBJECT.
1793, I ...	Perpetual Settlement.
" II ...	Collection of Land Revenue.
" VIII ...	Rules for Decennial Settlement.
" XI ...	Native laws of inheritance to Revenue-paying land.
" XIX ...	Title to lands exempt from Revenue.
XXXVII ...	Title to lands exempt from Revenue under bádsháhí grants.
XXXVIII ...	Section 1—preamble: Section 2—Prohibition of loans by Covenanted Servants.
" XLVIII ...	Quinquennial Register of Revenue-paying lands.
1794, III ...	Sections 12, 13, 16, 17, 18, 19 and 20—Arrears of Revenue.
1795, LVIII ...	Sections 3 and 4—Decrees relating to land exempt from Revenue.
1797, XV ...	Fees for keeping Revenue Records.
1798, I ...	Conditional Sales of Land.
1799, V ...	Wills and Intestacies of Natives.
1800, VIII ...	Pargana Register of Lands.
1801, I ...	Arrears of Revenue: Division of Joint Estates.
1804 X ...	Punishment by Courts Martial of certain State offences.
1806, XI ...	Passage of Troops.
" XVII ...	Sections 7 and 8—Mortgages and conditional sales.
1801, XIX ...	Maintenance of Bridges, &c.; Escheats.
" XX ...	Camp-followers, Bázárs, Cantonments
1811, XI ...	Revision of jama on lands ordered to be divided.
1812, V ...	Collection of Land-revenue.
" XI ...	Removal of Foreign Emigrants.

FOURTH SCHEDULE—*continued.*

BENGAL REGULATIONS (LOWER PROVINCES).

YEAR AND NO.	SUBJECT.
1814, XIX ...	Partition of Revenue-paying Estates.
1817, V ...	Hidden Treasure.
„ XX ...	Section 28, Abkárí: Section 29, Criminal process in Salt and Opium Departments: Section 30, clauses 1, 2 and 5, Building forts; Collecting sepoys and stores; Encroaching on roads; Section 32, Despatches of treasure.
1818, III ...	State Prisoners.
1819, II ...	Resumption of Revenue-free lands.
„ VI ...	Ferries.
1821, IV ...	Powers of Collectors and Magistrates.
1822, III ...	Boards of Land-revenue.
„ XI ...	Section 36 Khás management of purchases by Government: sec. 38, non-liability of Government for errors of Courts.
1823, VI ...	Indigo Contracts.
„ VII ...	Prohibition of loans to Covenanted Civil Servants.
1825, VI ...	Passage of Troops.
„ IX ...	Defaulting Málguzárs.
„ XI ...	Alluvion and Diluvion.
„ XIII ...	Settlement of resumed Lákhiráj land.
„ XIV ...	Authority to confirm Lákhiráj tenures—Native grants.
„ XX ...	Courts Martial and Military Courts of Requests.
1827, III ...	Section 5, Evidence.
„ V ...	Management of Estates under attachment.
1828, III ...	Appeals from decisions of Revenue Authorities.
„ IV ...	Section 1 and section 2, clause 4—Time during which Collectors are to be considered engaged in making settlements.
1829, I ...	Commissioners of Revenue and Board of Revenue.
„ IV ...	Appeals to Special Commissioners under Regulation III of 1828.
„ XVII ...	Widow-burning.
1830, V ...	Sections 1 and 5—Indigo Contracts.

(*b*).—ACTS OF THE SUPREME COUNCIL RELATING TO THE LOWER PROVINCES.

YEAR AND NO.	SUBJECT.
1836, X ...	Indigo Contracts.
„ XX ...	Batwáras.
„ XXI ...	Creating Zilas.

FOURTH SCHEDULE—*concluded.*

(*b*).—ACTS OF THE SUPREME COUNCIL RELATING TO THE LOWER PROVINCES.

YEAR AND NO.	SUBJECT.
1838, XI ...	Remuneration of Amíns effecting Partitions.
1841, XII ...	Section 2—No Interest on Arrears of Land-revenue.
1847, IX ...	Assessment of new lands.
1848, XX ...	Land-revenue.
1850, XLIV ...	Board of Revenue.
1853, XIX ...	Section 26—Recusant Witnesses.
1855, XXXII ...	Embankments.
1856, XII ...	Civil Court Amíns.
„ XX ...	Chaukídárs.
„ XXI ...	Abkárí.
1857, XIII ...	Opium.
1858, XXXI ...	Settlement of Alluvion.
„ XL ...	Minors.
1859, XI ...	Sales for Arrears of Revenue
1860, XXIII ...	Abkárí.

FIFTH SCHEDULE.

(*See section 7*).

(*a*).—BENGAL REGULATIONS (NORTH-WESTERN PROVINCES).

YEAR AND NO.	SUBJECT.
1793, XXXVIII...	Section 1, preamble; Section 2, prohibition of loans by covenanted servants.
1798, I ...	Conditional sales of land.
1799, V ...	Wills and Administration to Natives.
1804, X ...	Punishment by Courts Martial of certain State Offences.
1806, XI ...	Passage of Troops.
„ XVII ...	Sections 7 and 8—Mortgages and conditional sales.
1810, XIX ...	Maintenance and Repair of Bridges, &c.; Escheats.
„ XX ...	Camp-followers, Bázárs, Cantonments.
1812, XI ...	Removal of Foreign Emigrants.
1817, V ...	Hidden Treasure.
1818, III ...	State Prisoners.
1819, VI ...	Ferries.
1822, XI ...	Section 38—Non-liability of Government for errors of Courts.
1823, VI ...	Indigo Contracts.
„ VII ...	Prohibition of loans to Covenanted Civil Servants.
1825, VI ...	Passage of Troops.

FIFTH SCHEDULE—*concluded.*

(*a*).—BENGAL REGULATIONS (NORTH-WESTERN PROVINCES.)

YEAR AND NO.	SUBJECT.
1825, XI ...	Alluvion and Dereliction.
„ XX ...	Courts Martial and Courts of Requests.
1827, III ...	Section 5—Evidence.
„ V ...	Management of Estates under Attachment.
1829, XVII ...	Widow-burning.
1830, V ...	Sections 1 and 5—Indigo Contracts.
1831, VI ...	Section 6—Sadr Adálat.
„ XI ...	Sections 1, 2, 4, 5, 6, 8—Police-powers of Tahsíldárs.
1833, I ...	Sadr Board of Revenue.
„ IX ...	Deputy Collectors.

(*b*).—ACTS OF THE SUPREME COUNCIL RELATING TO THE N. W. PROVINCES.

YEAR AND NO.	SUBJECT.
1836, X ...	Indigo Contracts.
„ XXI ...	Creating Zilas.
1853, XIX ...	Section 26—Recusant Witnesses.
1854, XVI ...	Police.
1856, XII ...	Civil Court Amíns.
„ XX ...	Chaukídárs.
1857, XIII ...	Opium.
1858, XL ...	Minors.

SIXTH SCHEDULE.

(*See sections* 2, 3, 4, 5, 6 *and* 7).

PART I.

SCHEDULED DISTRICTS, MADRAS.

I.—In Ganjám.

(1.) The Gumsur Maliahs including Chokapad.
(2.) The Surada Maliahs.
(3.) The Chinna Kimedi Maliahs.
(4.) The Pedda Kimedi Maliahs.
(5.) The Bodaguda Maliahs.
(6.) The Surangi Maliahs.
(7.) The Parla Kimedi Maliahs.
(8.) The Muttás of Koradá and Ronaba (otherwise called Srikarma).
(9.) The Chighatti Maliah.
(10.) The Juradá Maliah.
(11.) The Jalantra Maliah.
(12.) The Mandasa Maliah.
(13.) The Budarasinghi Maliah.
(14.) The Kuttingia Maliah.

II.—In Vizagapatam.

(1.) The Jeypur Zamíndárí.
(2.) Golconda Hills, west of the River Bodera.
(3.) The Madugol Maliahs.
(4.) The Kasipur Zamíndárí.
(5.) The Panchipenta Maliahs.
(6.) Mondemkolla, in the Merangi Zamíndárí.
(7.) The Konda Muttá of Belgám.
(8.) The Gumma and Konda Muttás of Kurpam.
(9.) The Kottam, Rám and Konda Muttás of Pálkonda.

SIXTH SCHEDULE—*continued.*

III.—In the Goddvari District.

(1.) The Bhadráchalam Táluq.
(2.) The Rákapilli Táluq.
(3.) The Rampá country.

IV.—In the Indian Ocean.

The Laccadive Islands, including Minicoy.

PART II.

SCHEDULED DISTRICTS, BOMBAY.

I.—The Province of Sindh.
II.—The Panch Maháls.
III.—Aden.
IV.—The villages belonging to the following Mehwassi Chiefs:—
(1.) The Párví of Káthí.
(2.) The Párví of Nál.
(3.) The Párví of Singpúr.
(4.) Walwi of Gaohálli.
(5.) The Wassáwa of Chikhlí.
(6.) The Párví of Nawalpúr.

PART III.

SCHEDULED DISTRICTS, BENGAL.

I.—The Jalpáigori and Darjeeling Divisions.
II.—The Hill tracts of Chittagong.
III.—The Sauthál Parganas.
IV.—The Chutiá Nágpur Division.
V.—The Maháls of Angúl and Banki.

PART IV.

SCHEDULED DISTRICTS, NORTH-WESTERN PROVINCES.

I.—The Jhánsí Division comprising the Districts of Jhánsí, Jalaun and Lalatpur.

II.—The Province of Kumáon and Garhwál.

III.—The Terai Parganas, comprising—Bázpúr, Káshípúr, Jaspúr, Rudarpúr, Gadarpúr, Kilpúrí, Nának-Matthá and Bilherí.

IV.—In the Mirzapur District:—
(1.) The tappás of Agori Khás and South Kon in the Pargana of Agori.
(2.) The tappá of British Singrauli in the Pargana of Singrauli.
(3.) The tappás of Phulwá, Dudhi and Barbá in the Pargana of Bichipár.
(4.) The portion lying to the South of the Kaimor Range.

V. The Family Domains of the Mahárájá of Benares comprising the following parganas:—
Bhadohi and Kheyra Mángror in the Mirzapur District.
Kaswá Rájá in the Benares District.

VI. The tract of country known as Jaunsar Báwar in the Dehra Dún District.

PART V.

SCHEDULED DISTRICTS, PANJÁB.

The Districts of Hazára, Pesháwar, Kohát, Bannu, Dera Ismail Khán, Dera Ghází Khán, Lahaul and Spiti.

PART VI.

SCHEDULED DISTRICTS, CENTRAL PROVINCES.

Chhattisgarh Zamíndáris.

1. Khariár.
2. Bindrá Nowágarh.
3. Sahezpúr.
4. Gándai.
5. Silhotí.
6. Barbaspúr.
7. Thákurtolá.
8. Lohárá.
9. Gondardehí.
10. Fingeswar.
11. Pándariá.
12. Pendrá.
13. Mátín.
14. Uprorá.
15. Kondá.
16. Láphá.
17. Chhúrí.
18. Korbá.
19. Chapá.
20. Borá Sámbhar.
21. Phúljhar.
22. Kolábirá.
23. Rámpúr.

SIXTH SCHEDULE—*concluded.*

Chándá Zamínddrís.

1. Ahírí.
2. Ámbágarh Chaukí.
3. Áundhí.
4. Dhanoré.
5. Dúdhmálá.
6. Gewardá.
7. Jhárápáprá.
8. Khutgáon.
9. Koráchá.
10. Kotgal.
11. Murampáon.
12. Pánábáras.
13. Palasgarh.
14. Rángí.
15. Sirsundí.
16. Sonsarí.
17. Chándálá.
18. Gilgáon.
19. Páwí Mutándá.
20. Pategáon.

Chhindwárá Jágírdárís.

1. Haraí.
2. Chháter.
3. Gorakhghát.
4. Gorpání.
5. Baktágarh.
6. Bardágarh.
7. Pachmarhí.
8. Pártábgarh.
9. Almod.
10. Sonpúr.
11. Bariám Pagárá.

PART VII.

The Chief Commissionership of Coorg.

PART VIII.

The Chief Commissionership of the Andaman and Nicobar Islands.

PART IX.

The Chief Commissionership of Ajmer and Mairwára.

PART X.

The Chief Commissionership of Assam.

PART XI.

The Hill Tracts of Arakan.

PART XII.

The pargana of Mánpur.

PART XIII.

The Cantonment of Mozar.

SEVENTH SCHEDULE.

ENACTMENTS REPEALED.

(See section 9).

Part I.—Acts.

Number and year.	SUBJECT OR TITLE.	Extent of repeal.
X of 1838	Kumaon	The whole.
VIII of 1839	Jágír of Chinchni ...	The whole.
VI of 1842	An Act for annexing to the British Territory certain villages belonging to the late Nepanee Jagheer, and acquisitions by exchange from the Sattara State, and for bringing under the Regulations an Inam village of Pergunnah Yelloor	The whole.
X of 1846	An Act for annexing the lapsed State of Mandvee to the Presidency of Bombay.	The whole Act except the title and the following words (namely) "suits on the following subjects shall not be cognizable by the Civil Courts within the said lapsed State of Mandvee," and clause fourth and the first eleven words of clause fifth of section two.

SEVENTH SCHEDULE—*continued.*

Number and year.	SUBJECT OR TITLE.	Extent of repeal.
VIII of 1853	An Act for bringing the lapsed State of Colaba under the laws of the Presidency of Bombay.	The whole Act except the title, and the following words (namely) "suits on the following subjects shall not be cognizable by the Civil Courts within the said lapsed State of Colaba," and clause fourth and the first eleven words of clause fifth of section two.
XIII of 1853	An Act for bringing under the operation of the Regulations and Acts in force in the Presidency of Bombay certain territories subordinate to that Presidency.	The whole.
XVII of 1853	An Act to repeal Regulation VII of 1816, and to declare the law which is to be in force in the tract of land granted to Maharajah Imrit Rao.	So much as has not been repealed.
XXIII of 1858.	An Act for bringing the District of Kurnool under the Laws of the Presidency of Fort St. George.	The whole.
XXXII of 1858.	An Act for bringing the Fort of Tanjore and the adjacent territory under the Laws of the Presidency of Fort St. George.	So much as has not been repealed.
XII of 1863	An Act to bring the Pergunnahs of Mahoba and Jeitpore, in the District of Humeerpore, under the operation of the General Regulations.	So much as has not been repealed.
I of 1864	An Act to bring the Jagheers of Pooruwah and Khuddee, in the District of Banda, under the operation of the General Regulations.	The whole.
XXIV of 1864.	An Act relating to the administration of certain districts under the Government of the Lieutenant Governor of the North-Western Provinces.	So much as has not been repealed.
I of 1865	An Act to authorize the extension of certain Acts and Regulations to Territories not subject to the general Regulations.	The whole.
XXII of 1868	An Act to bring Mausa Kheria, in the District of Agra, under the operation of the general Regulations.	The whole.

SEVENTH SCHEDULE—*continued.*

(a).—BOMBAY ACTS.

Number and year.	TITLE OR ABBREVIATED TITLE.	Extent of repeal.
III of 1863.	An Act for bringing under the Regulations and Acts of the Presidency of Bombay the territories of Sattara, &c.	Sections five, six and seven, and Schedule C.
IX of 1866	An Act to authorize the extension of certain Regulations and Acts to Territories in the Bombay Presidency not subject to the General Regulations.	The whole.
X of 1866	An Act to shorten the language used in Acts of the Governor of Bombay in Council and to make certain provisions regarding thereto.	Section five.

Part II.—Regulations.

(a.)—BENGAL CODE.

Number and year.	TITLE OR ABBREVIATED TITLE.	Extent of repeal.
XLVIII of 1795.	A Regulation for prohibiting Covenanted Civil Servants of the Company employed in the administration of justice, or the collection of the public revenue, in the Province of Benares, from lending money to talookdars, &c.	So much as has not been repealed.
XIX of 1803	A Regulation for prohibiting Covenanted Civil Servants of the Company employed in the administration of justice, or the collection of the public revenue in the provinces ceded by the Nawab Vizier to the Hon'ble the English East India Company, from lending money to zemindars, &c.	The whole.
XXXIV of 1803	A Regulation for determining the Rate of Interest on Money in the Provinces ceded by the Nawab Vizier to the Hon'ble the English East India Company.	So much as has not been repealed.
XII of 1806	A Regulation for annexing the Pergunnahs of Sonk, Sonsa and Sahar, situated on the right bank of the River Jumna, to the jurisdiction of the Zillah of Agra, &c.	The whole.
XIV of 1806	A Regulation for abolishing the Court of Dewanny Adawlut of the Zillah of the Northern Division of Saharunpore, &c.	The whole.
XVIII of 1816.	A Regulation for annexing to the Zillah of Allahabad the Pergunnah of Hendya, &c.	So much as has not been repealed.
II of 1818	A Regulation for annexing to the Zillah of Bundlecund the Elakeh of Khundeh, &c.	So much as has not been repealed.

SEVENTH SCHEDULE—*concluded*

BENGAL CODE.

Number and year.	TITLE OR ABBREVIATED TITLE.	Extent of repeal.
IV of 1818	A Regulation for re-establishing the Dewanny Adawlut of the Northern Division of Saharunpore.	The whole.
V of 1824	A Regulation for extending the operation of Regulation VI, 1823, to the Provinces of Orissa, Behar and Benares, and to the Ceded and Conquered Provinces.	The whole.
XXI of 1825	A Regulation for annexing to the Jurisdiction of the Commissioner of Kumaoon the Tract of Country called the Deyra Doon, &c.	The whole.
V of 1826	A Regulation for annexing to the Zillah of Agra the Pergunnah of Goberdhun.	So much as has not been repealed.
VI of 1826	A Regulation for constituting the Jurisdiction of the Joint Magistrate, stationed at Futtehpore, a distinct Zillah.	The whole.
V of 1829	A Regulation for rescinding part of Regulation X. 1817, and parts of Regulation XXI. 1825.	The whole.
VIII of 1832	A Regulation for rescinding Regulation XIV. 1814.	So much as has not been repealed.
V of 1833	A Regulation for forming the Jurisdiction of the City of Dacca and the Zillah of Dacca Jelalpore into one District.	So much as has not been repealed.

(b).—BOMBAY CODE.

Number and year.	TITLE.	Extent of repeal
X of 1830	A Regulation for bringing under the Operation of the Regulations certain villages in the Collectorship of Kandesh.	The whole.
XIV of 1830	A Regulation for bringing under the Operation of the Regulations such Portion of the Bombay Territory on the Mahabuleshwur Hills as has been ceded to the Hon'ble Company by His Highness the Rajah of Sattara.	The whole.
II of 1834	A Regulation for bringing under the Operation of the Regulations certain Villages which have been ceded to the Hon'ble Company by Angr a Sirkeil in exchange for other Villages.	The whole.

WHITLEY STOKES,
Secy. to the Govt. of India.

[First Publication.]

The following Act of the Governor General of India in Council received the assent of His Excellency the Governor General on the 16th December 1874, and is hereby promulgated for general information:—

ACT No. XVI. OF 1874.

An Act for the repeal of certain Obsolete Enactments.

Preamble.

WHEREAS it is expedient that the enactments mentioned in the schedule to this Act, which have ceased to be in force otherwise than by express and specific repeal, or have by lapse of time and change of circumstances become unnecessary, or which merely repeal prior enactments, should be expressly and specifically repealed; It is hereby enacted as follows:—

Enactments in schedule repealed.

1 The enactments described in the schedule annexed to this Act are hereby repealed to the extent mentioned in the third column of the same schedule:

Provided that the repeal by this Act of any enactment shall not affect any Statute, Act or Regulation in which such enactment has been applied, incorporated, or referred to:

And this Act shall not affect the validity or invalidity of anything already done or suffered, or any indemnity already granted, or any right or title already acquired or accrued, or any remedy or proceeding in respect thereof, or the proof of any past act or thing:

Nor shall this Act affect any principle or rule of law, or established jurisdiction, form or course of pleading, practice or procedure, or existing usage, custom, privilege, restriction, exemption, office or appointment, notwithstanding that the same respectively may have been in any manner affirmed, recognised, or derived, by, in, or from any enactment hereby repealed:

Nor shall this Act provide or restore any jurisdiction, office, custom, privilege, restriction, exemption, usage or practice not now existing or in force.

Short title. Commencement.

2. This Act may be cited as "The Repealing Act, 1874;" it extends to the whole of British India; and it shall come into force on the passing thereof.

SCHEDULE.

PART I.—ACTS OF THE GOVERNOR GENERAL IN COUNCIL.

Number and year.	Subject.	Extent of repeal.
VIII of 1835 ...	Decrees for Rent ...	So much as has not been repealed.
X of 1836 ...	Indigo Contracts ...	In sections two, three and four, the first six words.
XX of 1836 ...	Quashing Batwáras ...	In section two, the words and figures "And it is hereby enacted that from the said first day of October, 1836." In section three, the words "And it is hereby enacted that."
XXI of 1836 ...	Creation of Zilas ...	The words and figures "It is hereby enacted, that from the first day of October, 1836."
XXVI of 1836 ...	Governor General's Camp-Police.	In section one, the first five words; and in sections two, three and four, the first six words.
III of 1837 ...	Bengal Sadr Courts ...	So much as has not been repealed.
IV of 1837 ...	Power to acquire land ...	In section one, the first twelve words; and in section two, the first six words.
VI of 1837 ...	Cuttack Málguzárs ...	The first five words.
XXII of 1837 ..	Offences against Revenue Regulations (Madras).	So much as has not been repealed.
XXIX of 1837 ...	Power to prescribe language to be used in judicial proceedings.	The whole Act.
XXXVI of 1837 ...	Criminal jurisdiction (Madras).	In section two, the first six words, and the words "and that."
VII of 1838 ...	Bengal judiciary ...	So much as has not been repealed.
XII of 1838 ...	Treasure trove (Madras)	The words and figures "It is hereby enacted, that from the first day of July 1838."
XVI of 1838 ...	Bombay judiciary ...	Section six; and in each of sections two, three, four and five, the first six words.
XVIII of 1838 ...	Sureties (Bombay) ...	In section one, the first twelve words. In sections two, three, four, five and six, the words "And it is hereby enacted, that."
XIX of 1838 ...	Coasting vessels (Bombay).	In sections two to fourteen (both inclusive), the words "And it is hereby enacted, that;" In section two the words and figures "from the said first day of November 1838" and in section fifteen, the words and figures "And it is hereby enacted, that from the first day of November 1838."
XXII of 1838 ...	Bengal judiciary ...	So much as has not been repealed.

PART I.—ACTS OF THE GOVERNOR GENERAL IN COUNCIL—(*continued*).

Number and year.	Subject.	Extent of repeal.
XXIX of 1838 ...	Salt Department (Bengal).	In each of sections two to thirteen, and seventeen to twenty-two (both inclusive), twenty-four, twenty-five, twenty-six, thirty and thirty-three, the words "And it is hereby enacted, that."
IX of 1839 ...	Pauper suits ...	So much as has not been repealed.
XX of 1839	Levy of hakks, &c., (Bombay).	In section one, the first seven words; in sections two and three, the first six words.
XXIV of 1839 ...	Ganjam and Vizagapatam.	In section two, the words and figures "And it is hereby enacted, that from and after the said first day of December 1839." In sections three, four, five, six, seven and eight, the first six words.
VI of 1840 ...	Bills of Exchange ...	In section one, the words and figures "from and after the first day of May, in the year of our Lord 1840" In section two, the first twelve words. In each of the remaining sections, the first six words.
IX of 1840 ...	Damages, &c. ...	In section two, the first six words.
X of 1840 ...	Temple of Jagannáth ...	In sections two and three, the first six words.
XV of 1840 ...	Agents of Foreign Sovereigns (Bombay).	So far as relates to Bombay Regulation XV of 1827.
XVII of 1840 ...	Salt laws (Madras) ...	The words and figures "in modification of Regulation V of 1831, of the Madras Code."
XIX of 1840 ...	Pauper appeals ...	So much as has not been repealed.
XXIII of 1840 ...	Execution of process ...	In sections two, three, four, six and seven, the first six words; in section five, the first five words; and the word 'that' where it first occurs.
I of 1841 ...	Collection of Revenue ...	The whole Act.
VII of 1841 ...	Examination of absent witnesses.	So much as has not been repealed.
VIII of 1841 ...	Interpleader ...	In sections two, three, four, five and seven, the first six words.
X of 1841 ...	Registry of Ships ...	In sections two, three, four, five, six, nine, ten, eleven, twelve, fourteen, fifteen, sixteen, seventeen, eighteen, nineteen, twenty-one, twenty-three, twenty-four and twenty-five, the first six words. In section eight, the first fourteen words. In section twenty-six, the first eight words.
XI of 1841 ...	Military Courts of Requests.	In sections three to seventeen (both inclusive), the first six words. In section five, the words and figures "of the East India Company, under Act No. VII of 1841," and "pursuant to the provisions of Act No. VII of 1841." In section fifteen, the words and figures "(for which purpose the provisions of Act No. II of 1840 shall be applicable)."
XII of 1841 ...	Sales of land for arrears of Revenue.	In section two, the first six words, and the words and figures "which shall fall due after the date specified in section XXXV of this Act."
XVIII of 1841 ...	Arms and Ammunition...	In section three, the first six words.
XIX of 1841 ...	Curators ...	In sections two to nineteen (both inclusive), the first six words.
XXIV of 1841 ...	Illusory appointments, &c.	In section two, the first six words and the words "from the first day of January next." In section four, the first forty-three words, and the words "from the first day of January next." In section five, the first six words.
XXVI of 1841 ...	Extension of parts of 3 & 4 Wm. IV., C. 42.	In sections three, four, seven and nine, the first six words. In section eight, the first five words and the word "that."
XXVII of 1841 ...	Unclaimed dividends ...	In section two, the first six words.
IV of 1842 ...	Boat regulations (Madras)	In section one, the first fourteen words. In sections two, three, four, six to nineteen (both inclusive), twenty-one and twenty-four, the first six words. Section twenty. In sections twenty-two and twenty-three, the first seven words.

PART I.—ACTS OF THE GOVERNOR GENERAL IN COUNCIL—(*continued*).

Number and year.	Subject.	Extent of repeal.
XII of 1842 ...	Military Bázárs ...	Section two, so far as it relates to Act No. XXVIII of 1841, and the first six words.
XIII of 1842 ...	Collection of Revenue (Bombay).	In section two, the first six words, and the words "that it." In sections three to eight (both inclusive), the first six words.
II of 1843 ...	Appeals ...	The whole Act.
V of 1843 ...	Slavery ...	In section one, the first seven words. In sections two and three, the first eight words. In section four, the first six words.
XI of 1843 ...	Hereditary officers (Bombay).	In section two, the word 'And.' In sections three, four, five and six, eight, ten to fifteen (both inclusive), the first six words. In sections seven and nine, the first seven words.
XII of 1843 ...	Judicial language ...	The whole Act.
VI of 1844 ...	Customs Duties (Madras).	Section six. In sections eight to fifteen (both inclusive), the first six words.
XVI of 1844 ...	Salt Duties (Bombay) ...	The preamble. Section six, down to and including the words "weight and that" and the word "Company's."
VIII of 1845 ...	Security for costs ...	The whole Act.
XXI of 1845 ..	Meriah sacrifices ...	The whole Act.
I of 1846 ...	Pleaders	Sections one, two and three; and in sections four and six to thirteen (both inclusive), the first six words. In section five, the words "nevertheless and it is hereby enacted."
III of 1846 ...	Boundary marks (Bombay)	In sections five and six, the first six words.
XI of 1846 ...	Khándesh and Ahmadnagar.	In sections two, three, four and five, the first six words.
IX of 1847 ...	Assessment of lands gained by alluvion or dereliction.	In sections, two, three, five, six and nine, the first six words. Section four down to and including the words "and that."
XX of 1847 ...	Copyright	In section three, the first six words, and the words "and that." In section five, the first eleven words, and the words "and that." In section six, the first five words, and the words "and that." In section seven, the first five words. In sections eight and nine, the first twelve words. In sections ten and eleven, the first six words. In sections twelve to sixteen (both inclusive), the first five words.
XIV of 1848 ...	Commissions ...	In section one, the first six words.
IX of 1849 ...	Police Magistrates (Madras).	So much as has not been repealed.
IX of 1850 ..	Presidency Small Cause Courts.	In section six, the words and figures "within the meaning of Act VII of 1841, section VI."
XIX of 1850 ...	Apprentices ...	In sections five and twenty-three, the words "the East" and "Company."
XXXIII of 1850 ...	Sales of Patní tenures ...	In section one, the first six words.
XXXVII of 1850 ...	Inquiries into behaviour of public servants.	In section eight, the words and figures "by Act XXX, 1841."
III of 1852 ...	Spirituous liquors (Bombay).	Section nine.
VII of 1852 ...	Salt Revenue (Madras)	In section four, the words and figures "in the manner prescribed by clause 2, section XXXIII, Regulation XI of 1816, of the Madras Code."
XI of 1852 ...	Title to rent-free estates (Bombay).	Section one from and including the words "and no order" to the end.
XXIII of 1852 ..	Mitigation of Fines .	The whole Act.
XXX of 1852 ...	Naturalization ...	Section nine.
XVIII of 1853 ...	Sale of spirits in Cantonments.	In section sixteen, the words and figures "shall not come into operation before the 1st day of January 1854, and."

PART I.—ACTS OF THE GOVERNOR GENERAL IN COUNCIL—*(continued)*.

Number and year.	Subject.	Extent of repeal.
XVIII of 1854 ...	Railways ...	In the preamble, the words "under the superintendence and control of the East India Company," and "in any part of the territories in the possession and under the Government of the said Company" In section two, the words "or of the East India Company." Sections thirty-two and thirty-three.
XXXI of 1854 ...	Fines and recoveries: tenants in tail and married women.	In the title and preamble, the words "to abolish real actions and also fines and common recoveries, and." In section thirteen, the words "the East" and "Company." Section nineteen.
XXXIII of 1854 ...	Judicial language ...	The whole Act.
XIV of 1855 ...	Military Bázárs, Madras	The whole Act.
XVIII of 1855 ...	Pardons and Reprieves ...	The whole Act.
XXIII of 1855 ...	Administration of mortgaged estates.	In section one, the first eight words.
XXIV of 1855 ...	Penal Servitude ...	In section one, the first six words and the words "the East" and "Company".
XXXII of 1855 ...	Embankments ...	Section nineteen, and the last seven words of section eighteen.
XI of 1856 ...	European deserters ...	In section two, the words "or for any of the Settlements of Prince of Wales' Island, Singapore and Malacca." In section four, the words and figures "Act No. XIV of 1849, or."
XIII of 1856 ...	Presidency Towns Police	In the title and preamble, the words "and the several stations of the Settlement of Prince of Wales' Island, Singapore and Malacca." In section two, the definitions of "station" and "Her Majesty's Supreme Court of Judicature." The expressions "and stations" "or station" "or stations" wherever they occur in the Act. Section nine. In section twenty-two, the words "and within the said Settlement." In sections forty-seven, forty-eight and seventy-four, the words "or the East India Company." Section fifty-three, from and including the words "or of any" down to and including "1851." Section one hundred and eighteen.
XIV of 1856 ...	Improvement of Presidency Towns.	So much as has not been repealed.
XIX of 1856 ...	Emigration ...	So much as has not been repealed.
XXV of 1856 ..	Municipal rates ...	The whole Act.
IV of 1857 ..	Tobacco (Bombay) ...	In section four, the words and figures "within the meaning of Act XXV of 1836."
XXI of 1857 ...	Suburbs of Calcutta .	In the title, the words "of the Suburbs of Calcutta and"; in the preamble, the words "the Suburbs of the said town of Calcutta and of," and the words "Suburbs and" in each of the places where they occur. In section one, the words "Suburbs or." In section four, the words "or the East India Company." In the schedule, the words "*Suburbs of Calcutta and*" and the Part headed "SUBURBS OF CALCUTTA."
XXIX of 1857 ...	Land Customs (Bombay)	In section four, the words "as above provided." In section five, the words and figures "and the provisions of sections IV, V and VI of the said Act I of 1852 shall be applicable to the persons so appointed."
I of 1858 ...	Forced labour (Madras)	In section six, the words "or District" in each of the places where they occur, and so much of that section as relates to Madras Regulation VII of 1816.

PART I.—ACTS OF THE GOVERNOR GENERAL IN COUNCIL—(*continued*).

Number and year.	Subject.	Extent of repeal.
XXXIV of 1858 ...	Lunacy (Charter Courts)	Section thirty-one, from and including "and shall" down to the end of the section.
XXXVI of 1858 ...	Lunatic Asylums ...	In section six, the words "and the Stations of the Straits Settlement" and "and Stations." In section seven, the words "or in any Station of the Straits Settlement." In section seventeen, the words and figures "or to affect the provisions of Act IV of 1849, entitled '*An Act for the safe custody of Criminal Lunatics.*'"
XXXVII of 1858...	Nawáb of the Carnatic ..	Section three.
I of 1859 ...	Merchant Seamen ...	In section one hundred and twelve, the last eleven words.
III of 1859 ...	Cantonment Joint Magistrates.	Section eleven.
VII of 1859 ...	Customs ...	So much as has not been repealed.
XIII of 1859 ...	Masters and Workmen	In section one, the words "or in any Station of the Settlement of Prince of Wales' Island, Singapore and Malacca."
XVIII of 1859 ..	Punishment of offences...	Section one.
XXIII of 1859 ...	Land Customs ...	The whole Act.
XXIV of 1859 ...	Police (Madras Presidency).	Section twelve. In section fifty-two, the words and figures "in manner provided by Act II of 1839."
VIII of 1860 ...	Telegraphs ...	In section eighteen, the words "or for the Settlement of Prince of Wales' Island, Singapore, and Malacca."
XVI of 1860 ...	Presidency Municipalities	The whole Act.
XXI of 1860 ...	Registration of Societies	In sections one and eighteen, the words and figures "under Act XIX of 1857."
XXII of 1860 ...	Chittagong ...	Section seven.
XXIII of 1860 ...	Abkárí (Bengal) ...	In section one, the words and figures "On and after the 21st January 1860," and in section four, the word "said."
XXVII of 1860 ...	Collections of debts on successions.	Section one.
XXXI of 1860 ...	Arms	In section twenty-five, the words "Magistrate, Deputy Magistrate, or Assistant to a Magistrate, or Police Officer, or for any other." Sections thirty-seven, thirty-eight and thirty-nine. In section forty-one, the words "or Station"
XLVIII of 1860 ...	Presidency Towns Police	In the title, the words "*and the several Stations of the Settlement of Prince of Wales' Island, Singapore and Malacca.*" In section four, the words "or in any of the Stations of the Straits Settlement," and "or of the Courts of Judicature of such Stations," and "or in the Court of Judicature."
V of 1861 ...	Police	Section eleven.
XVII of 1861 ...	Customs Duties (North-Western Provinces).	In section one, the words and figures "From and after the ninth day of March 1861." Section three.
IV of 1863 ...	Treaty with Burma ..	Section four.
XIX of 1863 ...	Partition	In section two, the words "after the passing of this Act."
XX of 1863 ...	Religious Endowments...	In the preamble, the words and figures "and whereas it is expedient for that purpose to repeal so much of Regulation XIX. 1810 of the Bengal Code, and Regulation VII. 1817 of the Madras Code, as relate to endowments for the support of mosques, Hindoo Temples, or other religious purposes." In section twenty-two, the words "after the passing of this Act."
VI of 1864 ..	Whipping	Sections nine and ten.
VII of 1864 ...	Salt (Central Provinces)	Section four.
XIX of 1864 ...	Mirzápur	Section four.
XXIV of 1865 ...	Warrants of Attorney ...	So much as has not been repealed.
XXX of 1865 .	Madras Irrigation Company.	Section two.

PART I.—ACTS OF THE GOVERNOR GENERAL IN COUNCIL—(*continued*).

Number and year.	Subject.	Extent of repeal.
XXI of 1866 ...	Native Converts' re-marriage.	Section two. In section thirty-four, the words and figures "or in Acts Nos. XXV of 1864 and V of 1865" and from and including the words "and no Clergyman" to the end of the section; and section thirty-five, from and including the words "But it may" to the end of the section.
XXV of 1866 ...	Transfer to Government of certain securities.	In the title and preamble, the words "and in the Supreme Court of the Straits' Settlement." In section one, the words "or Supreme Court of the Straits' Settlement." So much of section two as has not been repealed. In section four, the words "or Supreme Court, as the case may be," and the words "and, in the case of proceeds transferred and paid under the second section of this Act by order of the Supreme Court of the Straits' Settlement, be established to the satisfaction of the same Court."
XXVII of 1866 ...	Trustees and Mortgagees	In section two, the words "*to abolish real actions and also fines and common recoveries, and.*" Section fifty-five.
XXVIII of 1866 ...	Trustees and Mortgagees' powers.	In section one, the words "and the Supreme Court of Judicature of the Settlement of Prince of Wales' Island, Singapore and Malacca." Section forty-seven.
III of 1867 ...	Public Gambling ...	Section eighteen.
XIII of 1867 ...	Port-dues (Maulmain and Bassein).	In section three, the first eight words.
XIV of 1867 ...	Pándhari (Central Provinces).	Section seven.
XVIII of 1867 ...	Jhánsí Civil Courts ...	In section three, the words "from the date of this Act coming into operation." Section twenty-six.
XIX of 1867 ...	Darjeeling... ...	Section one.
XXIII of 1867 ...	Murderous Outrages (Panjáb.)	Section three.
XVIII of 1868 ...	Nílgiri Hills ...	Section four.
XXV of 1868 .	Coorg Courts ...	The second paragraph of section one. Section twenty-five.
XI of 1869 ...	Land Customs (Madras and Bombay).	Section three. In section four, the words and figures "schedules to the said Act No. XVII of 1867, or any other."
XV of 1869 ...	Prisoners' testimony ...	In sections seven and eight, the words and figures "appointed under Act No. XXI of 1863" and "appointed under the said Act No. XXI of 1863."
XVI of 1869 ...	Bhután Dwárs ...	Section four.
XVIII of 1869 ...	Stamps	In section seventeen, the words and figures "Act No. XXVI of 1867, section six, or under" and "other." In section forty-five, the words and figures "or Act No. X of 1862 (*to consolidate and amend the law relating to stamp duties*)."
XX of 1869 ...	Volunteers ...	In section twenty-six, the words and figures "or the said Act No. XXIII of 1857."
V of 1870 ...	Costs of certain petitions	In the preamble, the words "*and in the Supreme Court of the Straits' Settlement, and the proceeds of certain estates in the charge of the Administrator General of Bengal.*"

PART I.—ACTS OF THE GOVERNOR GENERAL IN COUNCIL—(*concluded*).

Number and year.	Subject.	Extent of repeal.
XXII of 1870 ...	European British subjects	Section five.
XXVI of 1870 ...	Prisons	The third paragraph of section one.
I of 1871 ...	Cattle trespass ...	The third paragraph of section one.
II of 1871 ...	Extension of Prisons' Act to Coorg.	Clause (*b*) of section one.
III of 1871 ...	Paper Currency ...	The third paragraph of section one.
IV of 1871 ...	Coroners	The third paragraph of section one.
V of 1871 ...	Prisoners	The third paragraph of section one.
VI of 1871 ...	Bengal Civil Courts ..	The fourth paragraph of section one.
VII of 1871 ...	Emigration ...	The third paragraph of section one.
X of 1871 ...	Excise	The third paragraph of section one.
		Section eighty-eight.
XII of 1871 ...	Income Tax ...	The whole Act.
XIII of 1871 ...	Customs Duties ...	The third paragraph of section one.
		In section four, the words and figures "affects Act No. XX of 1867, or."
XVI of 1871 ...	Survey of Steamers (Burma).	The third paragraph of section one.
XVII of 1871 ...	Land rates (Oudh) ...	The third paragraph of section one.
XVIII of 1871 ...	Land rates (N. W. P.) ...	The third paragraph of section one.
XX of 1871 ...	Land rates (Panjáb) ...	The third paragraph of section one.
XXI of 1871 ...	Dehrá Dún ...	In the preamble, the words "and to indemnify all officers and other persons who have acted in the said district under the said Regulations and Acts."
XXIV of 1871 ...	Local Public Works loans ...	In section one, the words "and shall come into force upon the passing thereof."
XXV of 1871 ...	Railways ...	The third paragraph of section one.
XXVI of 1871 ...	Land improvement ...	The third paragraph of section one.
XXVII of 1871 ...	Criminal tribes ...	In section one, the words "and it shall come into force on the passing thereof."
XXXII of 1871 ...	Civil Courts (Oudh) ...	Paragraphs three and four of section one.
III of 1872 ...	Marriage in certain cases	In section one, the last nine words.
VII of 1872 ...	Burma Courts ...	The last paragraph of section one.
		Sections three and four.
VIII of 1872 ...	Income Tax ...	The whole Act.
X of 1872 ...	Criminal Procedure ...	The third paragraph of section one.
XI of 1872 ...	Foreign Jurisdiction ...	The last paragraph of section one.
XIII of 1872 ...	Patterns and Designs ...	The last nine words of section one.
XV of 1872 ...	Christian Marriage ...	The third paragraph of section one.
XVIII of 1872 ..	Amending Evidence Act	The second paragraph of section one.
XXI of 1872 ...	Native Military Lunatics	The third paragraph of section one.
XXVII of 1872 ...	Postponing Criminal Procedure Code in Sindh.	The whole Act.
I of 1873 ...	Amending Burma Courts' Act.	The third paragraph of section one.
II of 1873 ...	Burma Ferries ...	The third paragraph of section one.
IV of 1873 ...	Panjáb Municipalities ...	The third paragraph of section one.
V of 1873 ...	Government Savings Banks.	The third paragraph of section one.
VI of 1873 ...	Transhipment ...	The third paragraph of section one.
VIII of 1873 ...	Canals and Drainage ...	The third paragraph of section one.
IX of 1873 ...	Panjáb Appeals ...	The third paragraph of section one.
XI of 1873 ...	Central Provinces Municipalities.	The third paragraph of section one.
XII of 1873 ...	Repealing Act, 1873 ...	The whole Act.
XIII of 1873 ...	Burma Timber ...	Section five.
XIV of 1873 ...	Lunatic Soldiers' property	The third paragraph of section one.
XV of 1873 ...	Municipalities (N. W. P. and Oudh).	The third paragraph of section one.
XVI of 1873 ...	Village Police (N. W. P.)	Section two.
V of 1874 ...	Kullu appeals ...	The preamble and section two.
VI of 1874 ...	Privy Council Appeals...	Section two and the schedule.

PART II.—ACTS OF THE GOVERNOR OF FORT ST. GEORGE IN COUNCIL.

Number and year.	Subject.	Extent of repeal.
III of 1865 ...	Offences against special and local laws ...	The whole.
I of 1867 ...	Shortening language of Acts ...	Sections six and seven.
III of 1867 ...	Claims against Azím Jah	The whole.
VIII of 1867 ...	Police ...	In section eighty-one, the words and figures "And sections 2 and 4 of Act XXII of 1837 and."
I of 1869 ...	Nílgiri Hills Commissioner	The whole.

PART III.—ACTS OF THE GOVERNOR OF BOMBAY IN COUNCIL.

VII of 1867 ...	District Police ...	Section twelve.
I of 1873 ...	Bombay Port Trust ...	Section one, and Schedule A.
III of 1873 ...	Fees levied under Bombay Act IX of 1863.	The whole.

PART IV.—ACTS OF THE LIEUTENANT-GOVERNOR OF BENGAL IN COUNCIL.

VII of 1862 ...	Resumption of Revenue	Sections three and four.
VIII of 1868 ...	Partial repeal of Act XXI of 1857.	The whole Act.
II of 1872 ...	Jute Warehouses ...	The last forty-three words of section one.

PART V.—MADRAS REGULATIONS.

III of 1802 ...	Procedure in Zila Courts	Section twenty-one.
IX of 1816 ...	Zila Magistrates ...	So much as has not been repealed.
II of 1819 ...	State Prisoners ...	Section four.
VII of 1822 ...	Rescinding Regulations I of 1809, and V of 1811.	In section three, the words "of the ministerial officers of the Courts of Judicature."
VII of 1832 ...	Military Bázárs ...	The whole.

PART VI.—BENGAL REGULATIONS.

II of 1793 ...	A Regulation for abolishing the Courts of Maal Adawlut, &c.	In section four, the words and figures "published in the manner directed in Regulation XLI. 1793." In section eight, clauses *eleventh* and *twelfth*. In section nine, the first three words. In section ten, the words "or dewans." In section fourteen, the words "and the dewan." In sections fifteen and eighteen, the words "or dewan." In section sixteen, the words "dewan or other." Sections twenty-one, twenty-two, twenty-seven, thirty, thirty-one, thirty-two, forty-six and forty-seven. In section twenty-four, the words and figures "by a Regulation published in the manner directed in Regulation XLI. 1793, or." In section twenty-five, the words "and the species of rupee in which each payment may be made." In section twenty- six, the last sentence.
IV of 1793 ...	A Regulation for receiving, trying, and deciding suits, &c.	So much as has not been repealed.

PART VI.—BENGAL REGULATIONS—(*continued*).

Number and year.	Subject.	Extent of repeal.
VIII of 1793 ...	A Regulation for re-enacting with modifications, &c.	Sections one, two, three, five to twelve (both inclusive), forty-two, forty-four, forty-five, forty-six, forty-seven, sixty-one and sixty-three. In section seventeen, the second sentence. In section eighteen, the second sentence. Section twenty-one, from and including the words "in the mode" to the end of the section. In section thirty-five, the second sentence. Sections sixty-eight to one hundred and one, both inclusive.
X of 1793 ...	Decennial settlement ...	So much as has not been repealed.
XI of 1793 ...	Inheritance ...	Section two, down to and including the word "Higeree." In section three, the words "subsequent to the period specified in section II." Section four, down to and including the words "and that." Section five, except the first ten words, and in section six, the figure and words "VI. Nor to."
XIV of 1793 ...	Recovery of arrears of revenue.	So much as has not been repealed.
XIX of 1793 ...	Non-bádsháhí lákhiráj grants.	Section eighteen. In section two, clause *Second*, the words and figures "and proceeded in it, as required by section XIV. Regulation III. 1793." In section thirty-five, the words "and also to the Provincial Court of Appeal of the Division" and "and to the Provincial Court of Appeal of the Division," and "Provincial Court of Appeal or." In section forty-two, the second and third sentences. In section forty-three, the first four words.
XXXVII of 1793 ...	Bádsháhí lákhiráj grants	In section ten, the words "to the Provincial Court of Appeal, or from the decision of the Provincial Court," and the words "in the event of their ordering the cause to be appealed to the Provincial Court and of its being given against them therein;" and the words "in both cases." Sections thirteen, twenty-five and thirty-four. In section seventeen, the words "every five years." In section twenty-eight, the words "of the five years." In section thirty, the words "and also to the Provincial Court of Appeal of the division," "and to the Provincial Court of Appeal of the division" and "Provincial Court of appeal or." In section thirty-seven, the last two sentences. In section thirty-nine, the words and figures "which is to be formed in each of the Zillahs in Bengal, Behar and Orissa, at the commencement of the Bengal, Fussily and Willaity year 1207, and at the commencement of every succeeding five years," and the word "five.".
XXXVIII of 1793...	Lending to zamíndárs ...	In section two, the words "and City" and the words "the Judges of the Provincial Courts of Appeal and the Courts of Circuit, and the registers to their respective Courts."
XLVIII of 1793 ...	A Regulation for forming a quinquennial register, &c.	In section two, clause *First*, the words "every five years." In sections ten, eleven, thirteen, sixteen, seventeen, nineteen, twenty-one, twenty-three, twenty-five, twenty-eight, twenty-nine and thirty, the word "quinquennial," wherever it occurs. In section ten, the words 'every' and 'five.' In section sixteen, the word "five."

PART VI.—BENGAL REGULATIONS—(*continued*).

Number and year.	Subject.	Extent of repeal.
		In section eighteen, the words "and also to the Provincial Court of Appeal of the division," "and to the Provincial Court of Appeal of the division in which it may be included," and "Provincial Court of Appeal or."
		In section nineteen, the words "at the end of every five years."
		Section twenty-two.
		In section twenty-four, clause *Second*. In the same section, clause *Fifth*, the words and figures "Regulation XXV. 1793, that Regulation directing that the division and union of all estates are to be made under." In the same section, clause *Seventh*.
		In section twenty-six, the last two sentences.
		Section twenty-seven.
		In section twenty-nine, the words and figures "at the commencement of the Bengal, Fussily and Willaity year 1207, and at the commencement of every succeeding five years."
L of 1793 ...	A Regulation for empowering the Court of Wards, &c.	So much as has not been repealed.
III of 1794 ...	A Regulation for exempting proprietors of land, &c.	The whole Regulation, except sections twelve, thirteen, sixteen, seventeen, eighteen, nineteen and twenty.
		In section thirteen, the words and figures "by section III. Regulation XIV. 1793."
VIII of 1795 ...	Extending Regulation IV of 1793.	So much as has not been repealed.
XVII of 1795 ...	Permanent settlement, Benares.	In section ten, the words and figures "and printed and published in the manner prescribed in Regulation XLI. 1793," and "as referred to in Regulation II. 1795."
LV of 1795 ...	Court of Wards. Security from guardians.	So much as has not been repealed.
I of 1799	Frontier of Silhet ...	In section two, the words "natives of the Company's provinces; and to Armenians, Greeks and all other," and the words "not being British-born subjects; as well as to such British-born subjects as may be authorized by a license from Government to reside in the district of Sylhet."
		In section six, from and including the words "in the mode" down to the end of the section.
		Section seven.
V of 1799 ...	Wills and Intestacy ...	In section one, the words and figures "prescribed in section XV of Regulation IV. 1793, viz."
		In section two, the words and figures "Regulation X. 1793, or" and the word "other" before "Regulation;" and from and including the words "under the general rule" to the end of the section.
		In sections one, two, three and seven, the words "and City" and "or City," wherever they occur.
		In section eight, the words and figures "described in Regulation X. 1793" and "by the above or any other Regulation," and the word "the" before "disqualified."
VII of 1799 ...	Realization of rent and revenue.	So much as has not been repealed.
II of 1800 ...	Stone quarries at Chunar	In section two, the words "native inhabitants of the Company's provinces and all other," and from and including the words "not being," down to and including the figures "1793."
		In section eight, the words and figures "which are exempted from the customs by section X. Regulation III. 1795."
		Section nine.
		In section ten, the words "besides an oath, or solemn declaration, for the faithful execution of their respective duties."

PART VI.—BENGAL REGULATIONS—*(continued)*.

Number and year.	Subject.	Extent of repeal.
V of 1800 ...	Extending to Benares Regulation VII of 1799.	The whole Regulation.
VIII of 1800 ...	Pargana Register ...	In section four, the words "at the commencement of every fifth succeeding year." In sections five, six, seven, nine, ten, fourteen, sixteen, seventeen, nineteen, the word "quinquennial" wherever it occurs. In section five, the words "the interval of five years." In section six, the words "in the Persian language;" and the words and figures "appointed under Regulation XXI. 1793 (extended to Benares by Regulation XXXVII. 1795)," and the words ("or by the city judge in the province of Benares)." In section eleven, the words "directed to be prepared at the expiration of every five years." In section seventeen, the words and figures "appointed under Regulation XXI. 1793," and from and including the words "Such officers shall" to the end of the section. Section twenty-two.
I of 1801 ...	Commissioners of Revenue and Circuit, Board of Revenue, &c.	Sections one, two, four, nine and fifteen. In section eight, the words and figures "or to alter the provisions made for the correction of error or collusion in such allotments, by section twenty-five, Regulation XXV. 1793, in cases of private divisions of estates; and by clause *Second* of section twenty-nine, Regulation VII. 1799, in cases of public sales" In section ten, the words and figures "or of suspicion that the purchase has been made in opposition to the Rules contained in clauses 3 and 4 of section XXIX, Regulation VII. 1799," and "for the orders of the Governor General in Council, as directed in clause *Fourth* of section XXIX. Regulation VII. 1799."
VII of 1801 ...	Duty on Coasting Vessels, &c.	The whole Regulation.
XIII of 1803 ...	Records of Courts, Ceded Provinces.	The whole Regulation.
XLIII of 1803 ...	Fees on institution of suits.	So much as has not been repealed.
XLIX of 1803 ...	Assistant Judges ...	So much as has not been repealed.
V of 1804 ...	Appointment and removal of Native Officers.	So much as has not been repealed.
X of 1804 ...	Punishment of State offences by Courts Martial, &c.	In section four, the words and figures "or before any special court appointed for the trial of such offences, under Regulation IV. 1799, and Regulation XX. 1803."
X of 1805 ..	Sadr Adálat ..	So much as has not been repealed.
XII of 1805 ...	Settlement and Collection of public revenue, Cuttack, &c.	Sections twelve, thirteen, fourteen, fifteen and sixteen.
XIII of 1805 ...	Cuttack Police ...	In section two, the words and figures "formed into one zillah, instead of two zillahs, as prescribed in Regulation IV. 1804, and shall be." Section twelve.
VI of 1806 ...	Embankments ...	So much as has not been repealed.
VII of 1806 ...	A Regulation for re-establishing a Court of Civil Judicature in the vicinity of Calcutta, &c.	The whole Regulation.
VIII of 1806 ...	Complaints against Collectors.	So much as has not been repealed.
XI of 1806 ...	Supplies for Troops, &c.	Sections nine, eleven and twelve.
VIII of 1809 ...	Appointment and removal of ministerial officers.	So much as has not been repealed.
X of 1810 ...	A Regulation for abolishing the duties, &c.	The whole Regulation.

PART VI.—BENGAL REGULATIONS—(*continued*).

Number and year.	Subject.	Extent of repeal.
XX of 1810 ...	Camp-followers, bázárs...	Section five, and in section three, the words, "or the second article of the fifteenth section of the Hon'ble Company's."
IX of 1811 ...	Partition ...	The whole Regulation.
XI of 1811 ...	Revision of jama on divided lands.	Section two.
III of 1812 ...	Criminal Procedure, &c.	So much as has not been repealed.
V of 1812 ...	Collection of Land Revenue.	Section one. Section two, down to and including the words "rescinded; and" Section three, down to and including the words "rescinded: and" Section four, down to and including the words "declared that," and the words and figures "the case to be tried as a summary suit under Regulation VII. 1799." Section twenty-six, from and including the words "provided, however" to the end. Section twenty-seven, from and including the words "and should those authorities" to the end.
XI of 1812 ...	Foreign Immigrants ...	In section five, the words "before the Court of Circuit," in each of the places where they occur, and the words "of circuit."
XV of 1812 ...	Extending parts of Regulation I. 1811.	So much as has not been repealed.
XVIII of 1812 ...	Explaining section 2 of Regulation V. 1812.	Section three, clause *First*.
XXII of 1812 ...	Bundelkhand ...	In section four, the two provisoes.
XIX of 1814 ...	Partition of Revenue-paying estates.	Section two; and in section thirteen, clause *First*. The words "or Board of Commissioners," and "and Board of Commissioners" wherever they occur. In section seventeen, clause *Third*, the second sentence. In section twenty-one, the words "as the case may be" and "respectively."
XXV of 1814 ...	Sadr Díwání Adálat and Provincial Courts.	So much as has not been repealed.
XXVII of 1814 ...	Native Pleaders ...	So much as has not been repealed.
V of 1816 ..	Kánungo, Cuttack ...	In section one, from and including the words "to be in force" to the end of the section. In section three, the words and figures "under the provisions of Regulation V. 1804, and Regulation VIII. 1809."
IX of 1816 ...	The Sunderbuns ...	Section one, from and including the words "to be in force" to the end of the section.
XI of 1816 ...	Succession to certain estates in Cuttack.	Sections four, six, ten and twenty; and in section eighteen, the figures and word 'IV,' 'VI,' 'and X.'
XVII of 1816 ...	Police ...	So much as has not been repealed.
V of 1817 ...	Hidden Treasure ...	In section five, the words "the Board of Commissioners, or the Commissioner in Behar and Benares, or" In section six, the words and figures "within the period limited by the notification directed in section IV of this Regulation," *** "and deposited it in the Zillah or City Court, as required by section III." In section seven, the words "and deposited." In section eight, the words and figure "in conformity with section IV and make the deposit thereby required;" and "or the Board of Commissioners in the Western Provinces or the Commissioner in Behar and Benares." In section nine, the words "or City," and the last fourteen words. Section ten.
XII of 1817 ...	Patwáris	In the preamble, the words "from the date of their promulgation." Sections two, four, five and six. In section nine, the words and figures "to furnish the Collector with the statement required in section IV, and;" and "sections V and VII of."

PART VI.—BENGAL REGULATIONS—(*continued*).

Number and year.	Subject.	Extent of repeal.
		In section eleven, the words and figures "to furnish the statement required by section IV, or," *** "sections V and VII of," *** "in those sections," and "the Board of Commissioners, or the Commissioner in Behar and Benares, as the case may be."
		In section twenty-six, the words "before a Court of Circuit," *** "in the Regulations," and "under the provisions of the Regulations."
		In section twenty-seven, the words "before a Court of Circuit" and "in the Regulations."
		In section thirty-one, the words "the Board of Commissioners or the Commissioner in Behar and Benares, according as he may be subject to one or other of those authorities," *** "and Commissioner aforesaid."
		In section thirty-two, the words "Board of Commissioners and Commissioner in Behar and Benares, as the case may be."
		In section thirty-three, the words "or commissioner."
		In sections thirty-three and thirty-five, the words "the Board of Commissioners or the Commissioner in Behar or Benares, as the case may be."
XX of 1817 ...	Police	Sections one to eight (both inclusive), ten, eleven, thirty-one, thirty-three and thirty-four.
		In section twenty-eight, clause *Second*, the words and figures "as directed in section XXIV. Regulation X. 1813."
		In section twenty-nine, clause *First*, the words "weaver," "engaged in the provision of the Company's investment, or," "commercial," "commercial resident."
		In clause *Second*, the word "commercial."
		In clause *Third*, the words "weavers," *** "engaged in the provision of the Company's investment, or," *** "commercial," *** "commercial resident."
		In clause *Fourth*, the words "weaver," "engaged in the provision of the Company's investment, or," *** "commercial" and "commercial resident"
		In clause *Fifth*, the words and figures "as required by the *Second* clause of section XI. Regulation VI. 1801," and the words "commercial resident or."
		In clause *Ninth*, the words and figures "as required by the provisions of Regulation XIII. 1816, which are herein recapitulated for their information and guidance."
		Clauses *Tenth* and *Eleventh*.
		In section thirty, clauses *Third* and *Sixth*; and in clause *Second*, the words and figures "in pursuance of section IX. Regulation XI. 1806."
III of 1818 ...	State prisoners ...	In section four, the words "of circuit" wherever they occur.
		Section eight.
		In section nine, the words "to the Provincial Court of Appeal and Circuit, and."
II of 1819 ...	Resumption of Revenue	Sections two, twenty-five and twenty-seven.
		In section six, the words "in the Persian language and character."
		In section nineteen, clause *First*, from and including the words "conformably with" to the end of the clause.
		In sections twenty, twenty-one and thirty, the word "Persian."
		Section twenty-four, clause *Second*.
		Section twenty-six, clause *First*, except the words "In cases instituted in the Zillah Court * * * an appeal shall be received by the Court of Sudder Dewanny Adawlut." Clause *Second*, down to and including the words "appeals but," and the words "or Provincial Court" and the word "special" wherever it occurs.

PART VI.—BENGAL REGULATIONS—*(continued)*.

Number and year.	Subject.	Extent of repeal.
		In section thirty, clauses *Fifth* and *Seventh*, the words "or City."
VI of 1819 ...	Ferries	In section two, clause *First*, and the first six words of clause *Second*. In section three, clause *Second*, the words and figures "under the provisions of Regulation XIX. 1816." In section six, clause *Second*, the words "through the channel of the Superintendents of Police." Section fourteen.
VIII of 1819 ...	Patní Taluqs ...	In section two, the words and figures "under the rule of section V. Regulation XLIV. 1793." In section three, clause *Third*, the words and figures "under the rule contained in the seventh clause of section XV. Regulation VII. 1799, for leases conveying a limited interest in the land." In section eight, clause *Second*, the words "to the Civil Court of the District, and a similar one." In section nine, the words "by the register or acting register of the Civil Court, or, in his absence, by the person in charge of the office of Judge, or of Magistrate of the District within which the lands may be situated." In section fifteen, clause *Second*, the word "summary," and the words and figures "brought under the provisions of section XV. Regulation VII. 1799, or in any application to stay process by distraint, under the rules of Regulation V. 1812."
II of 1820 ...	Offences in Chandernagore.	The whole Regulation.
IV of 1821 ...	Collectors' powers ...	In section six, clause *First*, the words "and City," and the whole of clause *Second*. In section seven, the words "or City" wherever they occur. In section eight, clause *Third*, the words "or the Boards of Commissioners," * * * "or Board of Commissioners.".
III of 1822 ...	Board of Revenue ...	Sections two and three, and clauses *Second* and *Third* of section four.
VII of 1822 ...	Settlement—Ceded Provinces and Cuttack.	In section two, the first five clauses, and the first fourteen words of clause *Sixth*. In section five, clause *Second*, section six, clause *First*, section seven, clause *First*, section nine, clause *Second*, section twelve, clause *Second*, and section seventeen, the words "of Commissioners." In section fifteen, the words "or Provincial," and "according to the value of the interest at stake." In section sixteen, the words "or Provincial." In section twenty, clause *Second*, the words "or City." In section twenty-three, clause *Third*, the words "or City." In section twenty-nine, clause *Fifth*, the word "Persian." In section thirty, the words "or City," and "or Provincial Court of the Division," and "under the general Regulations for the administration of civil justice." In section thirty-one, clause *Second*, the words "any register, sudder ameen or" and "registers, sudder ameens and." In section thirty-three, clause *First*, the words and figures "shall be guided by the rules contained in Regulation XVI. 1793, and the other corresponding enactments, and in Regulation VI. 1813, in so far as the same may be applicable, and."
VI of 1823 ...	Indigo suits ...	In section three, clause *First*, the words "or city" and "or to a register exercising the powers of Joint Magistrate."

PART VI.—BENGAL REGULATIONS—*(concluded.)*.

Number and year.	Subject.	Extent of Repeal.
		In section six, the word "summary" (wherever it occurs), "nevertheless" and "by a summary award;" and the passage beginning with "they shall be either" and ending with "under this Regulation."
VII of 1823 ...	Loans to Covenanted Civil Servants.	Section two, clause *Third*. In section three, the words "and city." Section five. In section eight, the words "provincial," * * * "by the Provincial Courts" and "of the Regulations."
VII of 1825 ...	Sales of land in execution of decrees.	So much as has not been repealed.
XIV of 1825 ...	Revenue Authorities ...	Section six, from and including the words "to the Provincial Court" down to and including "pounds sterling." In the same section, the words "or Provincial."
V of 1825 .	Customs duties ...	So much as has not been repealed.
X of 1825 ...	Courts Martial ...	In section four, the words "or City," and the words and figures "under the provisions of Regulation L. 1803."
II of 1827 ...	Ministerial Native Officers	The whole Regulation except section five.
V of 1827 ..	Management of estates under attachment.	In section two, the words and figures "and sections XXVI and XXVII. Regulation V. 1812, and clause *Third*, section V. Regulation VI. 1813." In sections two and three, the words "and City." In section four, the words "or City."
III of 1828	Special Commissioners for hearing Revenue Appeals.	In section two, clause *Third*, the words "through the Court of Sudder Dewanny Adawlut," and "Provincial and." In section four, clause *First*, the words "in a Persian roobukaree." Section six, clauses *Sixth* and *Seventh*. In section ten, clause *Fourth*, the words "the Provincial Courts, or," * * * "or the Provincial," * * * "respectively." In section ten, clause *Fifth*, from and including the words "and the Civil Courts" to the end of the section. Section eleven, clause *First*.
IV of 1828 ...	Powers of Collectors ...	In section two, clause *Fourth*, before the word "magistrates," the words "the powers vested in;" and the words and figures "by Regulation XV. 1824, shall be suspended in regard to all mehauls of which the settlement may be so in progress; and the said officers".
I of 1829 ..	Commissioners of Revenue.	Sections three and five.
IV of 1829	Modifying Regulation III. 1828.	In section two, clause *First*, the words "or City," and "or of a Provincial Court".
XV of 1829 ...	Valuing goods imported by sea.	So much as has not been repealed.
III of 1830 ...	Amending Regulation XV of 1829.	So much as has not been repealed.
VI of 1831 ...	Sadr Díwání Adálat (N. W. P.)	Sections one, two, three, four, five and eight.
XI of 1831 ...	Police-powers of Tahsíl dárs.	Section eight.
VI of 1832 ...	Native Assessors ...	So much as has not been repealed.
VI of 1833 ...	Customs duties ...	So much as has not been repealed.
IX of 1833 ...	Revenue Settlements ...	Section four.

WHITLEY STOKES,
Secy. to the Govt. of India.

The Calcutta Gazette.

WEDNESDAY, DECEMBER 23, 1874.

PART VI.

Bills of the Legislative Council of India.

GOVERNMENT OF INDIA.

LEGISLATIVE DEPARTMENT.

[Second Publication.]

The following Bill was introduced into the Council of the Governor General of India for the purpose of making Laws and Regulations on the 8th December 1874, and was referred to a Select Committee with instructions to make their report thereon in two months:—

No. 16 of 1874.

A Bill to amend the law relating to Probates and Letters of Administration.

Preamble.

WHEREAS, under the Indian Succession Act, 1865, the effect of an unlimited grant of probate or letters of administration made by any Court in British India is confined to the Province in which such grant is made: And whereas it is expedient to extend over British India the effect of such grants when made by a High Court; It is hereby enacted as follows:—

Unlimited grants of probate or letters of administration made by a High Court to take effect throughout British India.

1. All probates and letters of administration granted by a High Court after the passing of this Act shall, unless otherwise directed by the grant, have effect over all the moveable and immoveable property of the deceased throughout the whole of British India, and shall be conclusive as to the representative title against all debtors of the deceased and all persons holding property which belonged to him; and shall afford full indemnity to all debtors paying their debts and to all persons delivering up such property to the executor or the administrator as the case may be.

Inventory may include property in any part of British India.

2. Except in cases where it is sought to obtain a grant of probate or letters of administration limited to the Province in which the High Court making the grant is situate, the executor or the person applying for administration to the effects of any person hereafter dying in British India and leaving property in more than one Province shall include in the inventory of the effects of the deceased his moveable or immoveable property situate in each of the said Provinces:

And the value of such property situate in the said Provinces, respectively, shall be separately stated in such inventory, and the probate or letters of administration shall be chargeable with a fee corresponding to the entire amount or value of the property affected thereby wheresoever situate within British India.

Relief where too high a court-fee has been paid.

3. And whereas it is expedient to grant relief where too high a court-fee has been paid on any probate of a will or letters of administration, it is hereby further enacted as follows:—

Where any person on applying for the probate of a will or letters of administration has estimated the property of the deceased to be of greater value than the same has afterwards proved to be, and has consequently paid too high a court-fee thereon, if such person produces the probate or letters to the Chief Controlling Revenue Authority within six months after the true value of the property has been ascertained,

and delivers to such Authority a particular inventory and valuation of the property of the deceased, verified by affidavit or affirmation,

and if such Authority is satisfied that a greater fee was paid on the probate or letters than the law required,

the said Authority may—

(*a*) cancel the stamp on the probate or letters;

(*b*) substitute another stamp for denoting the duty which should have been paid thereon; and

(*c*) make an allowance for the difference between them as in the case of spoiled stamps, or, if the difference be considerable, repay the same in money, at his discretion.

4. And whereas it is also expedient to grant relief where a grant of probate or letters of administration has been made more than once in respect of the whole or any part of the same estate, it is hereby further enacted as follows:—

Relief in case of several grants.

(a) Whenever a grant of probate or letters of administration has been or is made in respect of the whole of the property belonging to an estate, no fees shall be chargeable under the Court Fees Act, 1870, when a like grant is made in respect of the whole or any part of the same property belonging to the same estate;

(b) whenever a grant of probate or letters of administration has been or is made in respect of any property forming part of an estate, the amount of fees then actually paid under the same Act shall be deducted when a like grant is made in respect of property belonging to the same estate, identical with or including the property to which the former grant relates.

STATEMENT OF OBJECTS AND REASONS.

1. A grant of probate or letters of administration under the Indian Succession Act, 1865, takes effect only in the Province in which the grant is made, and 'Province' is defined as 'a division of British India having a Court of last resort.' Probate or administration granted (say) in Lower Bengal is therefore inoperative in Madras, Bombay and elsewhere in India; and the executor of a shareholder in the Bank of Bengal who dies in Calcutta (where his will is proved), would be liable to the extra expense of appointing three attorneys, and obtaining administration in Madras, Bombay and the North-Western Provinces, if (as might well happen) the deceased was interested in the Banks of Madras and Bombay, and held shares in a tea-plantation in Kumáon.

2. A system involving expensive and tedious formalities may be expected to produce hardship, and cases which have recently come before the Government of India prove that such is actually the case.

3. The remedy is to provide that the person who is duly constituted executor or administrator by a competent Court shall be the owner of his testator's or intestate's property as completely throughout British India as he now is throughout the Province in which probate is granted. And there is no reason why in a country under one Supreme Legislature and one financial system, a representative of a deceased person once duly constituted anywhere, should not be recognized everywhere.

4. It is thought that, in the first instance at all events, the 'competent' Court should be a High Court as defined by Act I of 1868.

5. The opportunity has been taken to insert a provision (resembling that made by 55 Geo. III, c. 184, s. 40) for granting relief when too high a court-fee has been paid on any probate or letters of administration. The matter has been provided for executively (by Financial Notification No. 2025, dated 15th August 1872), but it is more satisfactory to the public that such a provision should be made by the Legislature.

6. The Bill also proposes to give relief from double payment of court-fees where a grant of probate or letters of administration is made more than once in respect of the whole or any part of the same estate. This matter, also, has been provided for by the Executive; but the provision should now be placed on the Indian Statute-book.

A. HOBHOUSE.

Simla, October 16th, 1874.

WHITLEY STOKES,
Secy. to the Govt. of India

The following Report of a Select Committee, together with the Bill as settled by them, was presented to the Council of the Governor General of India for the purpose of making Laws and Regulations on the 15th December 1874:—

We, the undersigned Members of the Select Committee to which the Bill to consolidate and amend the law relating to Ports and Port-dues was referred, have the honour to report that we have considered the Bill and the papers noted in the margin.

From Marine Department, No. 55 P, dated 10th Dec. 1873, and enclosures.
" " " No. 7 P, dated 3rd January 1874.
" " " No. 68 P, dated 12th February 1874.
" " " No. 182 P, dated 31st May 1874.
" Department of Revenue, Agriculture and Commerce, No. 5 C and T, dated 17th April 1874, and enclosures.
" Government of Bengal (Marine Department), No. 1341, dated 16th April 1874, and enclosure.
" Marine Department, No. 18 H, dated 5th May 1874, and enclosure.
" " " No 40 J, dated 12th May 1874, and enclosure.
" Foreign Department, No. 1111 P, dated 21st May 1874.
" Marine Department, No. 109 J, dated 23rd June 1874, and enclosure.
" Department of Revenue, Agriculture and Commerce, No. 84, dated 30th June 1874.
" Government, Fort St. George, No. 226, dated 23rd June 1874.
" " " No. 157, dated 15th May 1874.
" Marine Department, No. 49, dated 14th July 1874, and enclosures.
" Government of Bombay, No. ⅛ R, dated 19th August 1874, and enclosures.
" Department of Revenue, Agriculture and Commerce, No. 2065, dated 29th August 1874.
" " dated 21st September 1874, and enclosures.
" Chief Commissioner, British Burma, No. ⅛, dated 17th September 1874.
" Government of Bombay, No. ⅛ R, dated 23rd October 1874.
" Government of Bengal, No. 3534M, dated 23rd November 1874, and enclosure.

2. We have extended the exemption of ships belonging to the Royal Navy to ships belonging to, or in the service of, the Government of India. We have on the other hand struck out the exemption of gunpowder and rockets belonging to Government. There is no greater security when private ships carry ammunition for the State than when they carry it for private use.

3. We have defined 'pilot' as 'a person for the time being authorized by the Local Government to pilot vessels.'

4. Considering the possible expediency of hereafter abolishing some of the little-frequented ports, we have empowered the Local Governments, with the sanction of the Governor General in Council, to withdraw ports from the operation of the Act.

5. We have altered the explanation of 'high-water mark' to 'high-water mark of ordinary spring tides,' as covering that space over which the control of public authority is likely to be constantly wanted. At present the Local Governments have power to define the limits of a port, and it is provided that those limits *shall* always extend to high-water mark, but no interpretation of the expression 'high-water mark' is given. Nor are we aware of any judicial decision in India on this subject, or of any in England except the one mentioned in the Statement of Objects and Reasons, which was given in connection with a different subject, that of the proprietary right in land and mines. The Bill, as it stands, leaves to riparian proprietors the same power of enforcing claims against the public as they now have within the limits of high-water mark. We have given the Local Governments a discretion to draw the line within the limits of high-water mark, and we have intimated that the power of definition which they now possess may be exercised by means of maps or posts of demarcation.

6. We have extended section 7, clause (*c*), so as to enable the Local Government to make rules as to rigging-in yards and swinging or taking in davits, boats and other things projecting from vessels in port. We have, in clause (*k*), authorised rules for licensing cargo and other boats; and we have empowered the Local Government to regulate the number of the crew which must remain on board any such vessel. We think it unnecessary that the sanction of the Government of India should be given to every alteration of the rules mentioned in this section, and we have accordingly omitted the words requiring such sanction.

7. We have provided that the Conservator may be a body of persons, and declared that where the Harbour-master is not Conservator, that officer and his assistants shall be under the Conservator's control. This will meet the case of Calcutta, where the Port Commissioners are invested with the powers, and discharge the duties, of Conservator, and the Harbour-master is their Deputy.

8. We have extended the Conservator's power to cut warps, &c., to the rivers and channels, as well as to the ports, in which the Act will operate.

9. We think that the Port officers should have power to enter any building or place, as well as any vessel, within the limits of the port, in which an offence has been or is likely to be committed, and we have altered the Bill so as to give them this power.

10. We have increased to Rs. 2,000 the fine, and to two years the term of imprisonment, with which persons wilfully injuring buoys or moorings may be punished; and we have raised from Rs. 200 to Rs. 500 the penalty for improperly discharging ballast. For the latter offence it appears that, in the rice-ports of British Burma, the present penalty is quite inadequate. We have therefore also provided that a master committing this offence after receiving notice to desist shall be liable to two months' simple imprisonment.

11. As a considerable export of kerosine has recently commenced from Rangoon, we have authorised (section 37) Local Governments to regulate the shipment, as well as the discharge, of inflammable oil.

12. We have limited to ports the prohibition against creeping or sweeping for lost stores.

13. We have made the provisions as to salvage (section 43) applicable where the property salved is recovered from the surface or shore of a port, river or channel subject to the proposed Act. We think that the Government should not be bound to hold the balance of the proceeds of such property for more than a year from the date of the sale, and we have altered the Bill accordingly.

14. We have provided that no order increasing or imposing port-fees or hospital port-fees shall come into force until the expiration of sixty days from the date of publishing the order in the Gazette.

15. We have forbidden the grant of port-clearance until all fines, penalties and expenses to which the owner or master is liable under the Act have been paid or secured.

16. We have relieved (section 49), from the duty of reporting arrival, the masters of tugs and river-steamers plying in any port in which the Act is in force.

17. We have confined the section (57) as to vessels entering ports in ballast to cases of vessels not carrying passengers, and we have, at the desire of the Chief Commissioner, exempted the ports of British Burma from the operation of this section. He informs us that, with few exceptions, all tonnage for British Burma enters in ballast, and that, consequently, if section 57 were applied to the Burmese ports, the receipts of the local port funds would be reduced by nearly 25 per cent.

18. We have extended to rivers and channels subject to the Act the section imposing half port-dues on vessels which neither discharge nor take in passengers or cargo; and we have provided (in accordance with Madras Act VII of 1867, section 8,) that vessels entering any port in the Madras Presidency and leaving it within 48 hours without discharging or receiving passengers or cargo shall be wholly exempt from port-dues.

19. We have struck out as obsolete and useless the power to commute into a tonnage-duty the port and harbour-duties chargeable in British Indian ports other than Calcutta, Madras and Bombay.

20. We have introduced a clause providing that whenever the Local Government is satisfied that proper provision has been made by the owner of any ship or class of ships for the medical treatment of the seamen in their employ, it may exempt such ship or class of ships from the payment of hospital port-dues.

21. We have struck out the power to compound for port-dues.

22. We think it undesirable to attempt to specify in an Act the various services for which port-fees may be charged, and we propose to delegate this power to the Local Governments. We have also expressly empowered the Local Government to fix fees for pilotage, but we have made this power exercisable only with the previous sanction of the Governor General in Council.

23. We have transferred to the Bill the provisions as to hoisting signals found in Bengal Act I of 1862, and have inserted this Act in the repealing schedule.

24. When the vessel from which a foreigner has deserted has sailed, we have authorised the Magistrate apprehending him to detain him in custody for a reasonable time not exceeding one month.

25. To the Madras ports to which the proposed Act will in the first instance apply, we have added Coringa, Porto Novo and Nagore, and we have provided that each of the pairs, Coringa and Coconada, Nagore and Negapatam, shall, for the purpose of levying port-dues, be treated as being only one port.

26. In the Bombay Presidency coasting steamers, which use the ports at much more frequent intervals than sailing vessels, pay much less, which is unfair both to the latter and to the port funds. We have, therefore, at the suggestion of the Bombay Government, raised the maximum port-due to three annas, and provided that coasting steamers shall pay the highest rate chargeable at any port of the group, plus a moiety of such rate; and we have extended to coasting vessels the privilege of not paying port-dues more than once in thirty days at the same port or any other port of the same group. At the suggestion of the Bombay Chamber of Commerce, approved by the Local Government, we have placed tugs and river-steamers belonging to the Port of Bombay on the same footing as sea-going vessels of ten tons, except that the port-due will be payable half-yearly.

27. We have altered in accordance with the present law the provision as to the frequency with which port-dues shall be chargeable on vessels entering Port Canning and Calcutta.

28. We think that the Bill should be republished.

A. HOBHOUSE.
H. W. NORMAN.
JOHN INGLIS.
R. A. DALYELL.

CALCUTTA,
The 12th December 1874.

THE INDIAN PORTS BILL, 1874.

CONTENTS.

PREAMBLE.

CHAPTER I.
PRELIMINARY.

SECTIONS.
1. Short title.
2. Present local extent.
Power to extend this Act.
3. Repeal of Acts.
4. Interpretation-clause.

CHAPTER II.
OF THE POWERS OF THE LOCAL GOVERNMENT.
5. Power to extend this Act.
Power to extend specially sections 38, 39, 40 and 41.
Power to withdraw this Act.
6. Limits how to be altered.
7. Local Government empowered to make Port-rules as to—
(a) Entering or leaving Port.
(b) Berths of vessels.
(c) Striking yards, &c.
(d) Removal of anchors, &c.
(e) Taking in or discharging ballast.
(f) Keeping free passage.
(g) Regulating the anchoring.
(h) Moving and warping.
(i) Use of mooring buoys.
(j) Rates for use of mooring buoys.
(k) Cargo boats, &c.
(l) Fires and lights.
(m) Signal lights.
(n) Number of crew.

CHAPTER III.
OF PORT OFFICERS, THEIR POWERS AND DUTIES.
SECTIONS.
8. Appointment of Conservator.
9. Conservator empowered to give directions for certain specified purposes.
Penalty for disobedience to Conservator's orders.
Expenses caused thereby to be paid by offender.
Service of written notice.
10. Power to cut warps, ropes, &c.
11. Power to remove floating timber, &c., or obstruction on shore within limits of Port.
Expenses of removal.
Penalties for causing obstruction or public nuisance.
12. Recovery of expenses of removal.
Power to sell timber, &c.
Proceeds how dealt with.
13. Removal of obstructions lawfully made.
Compensation how determined.
14. Notice to Conservator, if vessel fouls Government moorings.
Expense of clearing vessel.
Penalty.
15. Power to raise wreck, &c., impeding navigation within the port.
Expense how recoverable.
16. Power to board vessels.
17. Power to require crews to prevent or extinguish fire.
18. Powers of Conservator may be exercised by Harbour-Master.
19. Indemnity to Government against default of Harbour-Master, &c.
Proviso.

CHAPTER IV.

RULES FOR THE SAFETY OF SHIPPING AND THE PRESERVATION OF PORTS.

SECTIONS.

20. Injuring buoys, &c.
21. Wilfully loosening vessel from moorings.
22. Improperly discharging ballast.
23. Graving, &c., vessel within prohibited limits.
24. Boiling pitch, &c., on board vessel within prohibited limits.
25. Drawing spirits by unprotected artificial light.
26. Warping.
27. Leaving out hawser, &c., after sun-set.

Gunpowder.

28. Vessels not to have powder, &c., exceeding 50lbs on board within certain limits.
Government to appoint place of deposit for powder.
29. Government to fix time and manner of landing and shipping powder, &c.
30. Master to make declaration.
Penalty for failure.
31. Officer to give receipt and to account for powder deposited.
32. If by stress of weather powder is not landed, notice to be given.
33. Time, &c., for vessels outward-bound to take in powder.
34. Penalties for having prohibited powder on board.
35. Guns not to be discharged in Port.
Exception.
Penalty.

Extinguishment of Fires.

36. Penalty on Master omitting to take order to extinguish fire.

Inflammable Oil.

37. Power to make rules for prevention of fire from inflammable oil.

Special Rules.

38. Vessels in certain cases not to be moved without having a pilot, &c., or permission of Harbour-Master.
39. Vessels above 200 tons to be provided with force-pump, &c.
40. Unauthorized person not to search for lost stores.
41. Removing stones, &c., or injuring shores of port prohibited.

Publication of Orders.

42. Publication of orders of Local Government.
Penalty for disobedience to rules.

CHAPTER V.

OF SALVAGE IN PORTS.

43. Salvage payable for wreck, &c.
Register to be kept.
44. Property recovered may, in certain cases, be sold.
Proceeds how applied.

CHAPTER VI.

OF PORT-DUES AND CHARGES.

45. Levy of port-dues.
46. Local Government may vary Port-dues.
Proviso.
47. Accounts of Port-dues.
48. Collection of Port-dues.
Voucher to be given.
49. Master to report arrival.
50. Conservator may, in certain cases, ascertain draught, and charge expense to Master.
51. Tonnage of vessel liable to Port-dues how ascertained.
If registered.
If not registered.
52. On refusal to pay Port-dues, &c., the Collector may distrain and sell.
53. No Port-clearance to be granted until dues, &c., are paid.
54. Port-dues, &c., payable in one port, recoverable by Collector at any other port.
55. Penalty for evading payment of Port-dues, &c.
56. Port-dues not chargeable on vessels re-entering from stress of weather.
57. Port-due on vessels in ballast.
58. Port-due on vessels not discharging or taking in cargo.

Hospital Port-Dues.

59. Power to impose hospital Port-dues.
60. Application of hospital Port-dues.

Fees for certain Services.

61. Fees for pilotage, hauling, re-mooring, &c.

CHAPTER VII.

OF HOISTING SIGNALS.

62. Master to hoist number of vessel.
63. Penalty for not hoisting signal.
64. Pilot to require master to hoist signal.
And if master refuses to do so, pilot may bring the vessel to anchor.
65. Punishment of pilot disobeying provisons of this Chapter.

CHAPTER VIII.

OF PENALTIES.

66. Offences how punishable, and penalties how recovered.
67. Costs of conviction.
68. Damages, &c., payable under this Act, how ascertained and recovered.
69. Costs of distress.
70. Magistrate to determine the amount to be levied in case of dispute.
71. Jurisdiction over offences beyond local limits of jurisdiction.
72. Conviction to be quashed on merits only.
Form of conviction, &c.

CHAPTER IX.

MISCELLANEOUS.

73. Hoisting unlawful colours in Port.
74. Foreign deserters.
75. Application of sections 11 and 22.
76. Disputes concerning amount due under section 15 or section 43.
77. Amendment of Act XIII of 1867.

THE FIRST SCHEDULE. Ports, vessels chargeable, rate of Port-dues, and frequency of payment.

THE SECOND SCHEDULE. Enactments repealed.

A Bill to consolidate and amend the law relating to Ports and Port-dues.

[AS AMENDED BY THE SELECT COMMITTEE.]

Preamble.

WHEREAS it is expedient to consolidate and amend the law relating to Ports and Port-dues; It is hereby enacted as follows:—

CHAPTER I.

PRELIMINARY.

Short title.

1. This Act may be called "The Indian Ports Act, 1874:"

2. It shall extend—

Present local extent.

(a) to the ports mentioned in the first schedule hereto annexed, and to such parts of the navigable rivers and channels leading to such ports respectively, as have been declared to be subject to Act No. XXII of 1855 (*for the Regulation of Ports and Port-dues*);

Power to extend this Act.

(b) to the other ports or parts of rivers or channels to which the Local Government, in exercise of the power hereinafter conferred, applies the provisions of this Act.

But nothing herein contained shall—

(c) apply to any vessel belonging to or in the service of Her Majesty or the Government of India, or to any vessel of war belonging to any Foreign Prince or State;

(d) deprive any person of any right of property or other private right except as hereinafter expressly provided; or

(e) affect any law or rule relating to the Customs, or any order or direction lawfully made or given pursuant thereto.

And nothing contained in any of the following sections (namely), thirty-eight, thirty-nine, forty and forty-one, shall apply to any port, river or channel to which such section has not been specially extended by the Local Government.

Repeal of Acts.

3. The Acts mentioned in the second schedule hereto annexed shall be repealed to the extent specified in the third column thereof.

But such repeal shall not affect any declaration, appointment or rule made under any such Act.

The references made to any Act or provision of an Act hereby repealed shall be read as if made to this Act or the corresponding provision of this Act, as the case may be.

Interpretation-clause.

4. In this Act unless there be something repugnant in the subject or context—

"Vessel."

"Vessel" includes anything made for the conveyance by water of human beings, or of property:

"Master."

"Master," when used in relation to any vessel, means any person (except a Pilot or Harbour Master) the time being the charge or control [illegible]

[illegible] a person for the time being authorized by the Local Government to pilot vessels:

"Owner."

"Owner" includes any consignee of goods and any agent to whom a vessel is consigned; and

"Gunpowder."

"Gunpowder" includes rockets and other combustible ammunition.

CHAPTER II.

OF THE POWERS OF THE LOCAL GOVERNMENT.

Power to extend this Act.

5. With the previous sanction of the Governor General in Council, the Local Government may from time to time, by notification in the official Gazette,

(a) extend this Act to any port or to any part of any navigable river or channel leading thereto in which this Act is not in force,

Power to extend specially sections 38, 39, 40 and 41.

(b) extend specially the provisions of any of the following sections (namely), thirty-eight, thirty-nine, forty and forty-one, to any port or to any part of any such river or channel to which such provisions have not been so extended,

Power to withdraw this Act.

(c) withdraw this Act from any port or any part of any river or channel in which it is for the time being in force:

Provided that every notification under clause (a) or clause (b) of this section shall define the limits of the port, river or channel to which it refers, and that such limits shall always extend to high-water mark.

Such limits may include any piers, jetties, landing-places, wharfs, quays, docks, and other works made on behalf of the public for convenience of traffic, for safety of vessels, or for the improvement, maintenance and good government of such port, river or channel, whether within or without high-water mark, and (subject to any rights of private property therein) any portion of the shore or bank within fifty yards of such line.

EXPLANATION:—In this section 'high-water mark' means the high-water mark of ordinary spring tides.

Limits how to be altered.

6. The Local Government may from time to time, with the like sanction, and subject to the rights referred to in section five, alter the limits of any port, river or channel in which this Act may be in force, and declare or describe, by notification in the official Gazette or by means of maps, posts or otherwise, the precise extent of such limits.

Local Government empowered to make Port-rules as to—

7. The Local Government may, from time to time, make such rules, consistent with this Act, as it may think necessary for any of the following purposes, namely,—

Entering or leaving Port.

(a) For regulating the time at which, and the manner in which, vessels shall enter into or go out of any port subject to this Act.

Berths of vessels.

(b) For regulating the berths, stations and anchorages to be occupied by vessels in any such port.

Striking yards, &c.

(c) For striking the yards and top-masts, and for rigging-in the booms and yards, of vessels in any such port; and for swinging or taking in davits, boats and other things projecting from such vessels.

(*d*) For the removal or proper hanging or placing of anchors, spars, and other things, in or attached to vessels in any such port.

Removal of anchors, &c.

(*e*) For regulating vessels whilst taking in or discharging ballast or cargo, or any particular kind of cargo, in any such port, river or channel, and the stations to be occupied by vessels whilst so engaged.

Taking in or discharging ballast.

(*f*) For keeping free passages of such width as may be deemed necessary within any such port, river or channel, and along or near to the piers, jetties, landing-places, wharfs, quays, docks, moorings, and other works in or adjoining to the same; and for marking out the spaces so to be kept free.

Keeping free passage.

(*g*) For regulating the anchoring, fastening, mooring, and unmooring of vessels in any such port, river or channel.

Regulating the anchoring.

(*h*) For regulating the moving and warping of all vessels within any such port and the use of warps therein.

Moving and warping.

(*i*) For regulating the use of the mooring buoys, chain and other moorings, in any such port, river or channel.

Use of mooring buoys.

(*j*) For fixing from time to time the rates to be paid for the use of such moorings when belonging to Government, or of any boat, hawser, or other thing belonging to Government.

Rates for use of mooring buoys.

(*k*) For licensing and regulating cargo and other boats, and catamarans plying for hire in any such port: provided that nothing in this Act shall authorize the Local Government to fix the price to be charged for the use of any such boat or catamaran.

Cargo boats, &c.

(*l*) For regulating the use of fires and lights within any such port.

Fires and lights.

(*m*) For enforcing and regulating the use of signal-lights by vessels at night in any such port, river or channel.

Signal lights.

(*n*) For regulating the number of the crew which must be on board any vessel afloat within the limits of any such port.

Number of crew.

CHAPTER III.

OF PORT OFFICERS, THEIR POWERS AND DUTIES.

8. The Local Government shall appoint some officer or body of persons to be Conservator of every port, river or channel subject to this Act.

Appointment of Conservator.

Subject to any direction by the Local Government to the contrary—

(*a*) In ports where there is a Master Attendant, such Master Attendant shall be the Conservator.

(*b*) In ports where there is no Master Attendant, but where there is a Harbour-Master, such Harbour-Master shall be the Conservator.

Where the Harbour-Master is not Conservator, the Harbour-Master and his Assistants shall be subordinate to, and subject to the control of, the Conservator.

The Conservator shall be subject to the control of the Local Government, or of any intermediate authority which that Government may appoint.

9. The Conservator of any port, river or channel subject to this Act may, in respect of any vessel within such port, river or channel, give directions for carrying into effect any port-rule in force within such port.

Conservator empowered to give directions for certain specified purposes.

Whoever wilfully, and without lawful excuse, refuses or neglects to obey any lawful direction of such Conservator, after notice thereof has been given to him, shall, for every such offence, be punished with fine which may extend to one hundred rupees, and with a further fine which may extend to one hundred rupees for every day on which he wilfully continues to disobey such direction;

Penalty for disobedience to Conservator's orders.

and, in case of such refusal or neglect, the said Conservator may do, or to cause to be done, all acts necessary for the purpose of carrying such direction into execution, and may hire and employ proper persons for that purpose; and all reasonable expenses incurred in doing such acts, shall be paid by the person so offending.

Expenses caused thereby to be paid by offender.

Any written notice of a direction given under this Act, left for the Master of any vessel with any person employed on board thereof, or affixed on a conspicuous place on board of such vessel, shall, for the purposes of this Act, be deemed to have been given to the Master thereof.

Service of written notice.

10. The Conservator of any such port, river or channel may, in case of urgent necessity, cut, or cause to be cut, any warp, rope, cable or hawser, endangering the safety of any vessel in such port, river or channel, or at or near to the entrance of any such port.

Power to cut warps, ropes, &c.

11. The Conservator may remove or cause to be removed, any timber, or obstruction, raft, or other thing floating or being in any part of any such port, which obstructs or impedes the free navigation of such port; or anything which obstructs or impedes the lawful use of any pier, jetty, landing-place, wharf, quay, dock, mooring, or other work, on any part of the shore or bank which has been declared to be within the limits of such port, and is not private property;

Power to remove floating timber, &c., or obstruction on shore within limits of Port.

and the owner of any such timber or raft or other thing shall be liable to pay the reasonable expenses of such removal;

Expenses of removal.

and if such owner or any other person has without lawful excuse caused any such obstruction or impediment, or causes any public nuisance affecting or likely to affect such navigation, he shall also be punished with fine which may extend to one hundred rupees.

Penalties for causing obstruction or public nuisance.

And the Conservator or any Magistrate having jurisdiction over the offence may cause such nuisance to be abated.

12. If the owner of any such timber or raft, or the person who has caused any such obstruction, impediment, or public nuisance as in the last preceding section mentioned, neglects to pay the expense of the removal thereof, within one week after demand, or within fourteen

Recovery of expenses of removal.

days after such removal has been notified in the official Gazette, or in such other manner as the Local Government by general or special order directs, such expenses may be recovered in the same manner as any fine under this Act;

Power to sell timber, &c.

and the Conservator may cause such timber, raft, or other thing, or the materials of any nuisance or obstruction so removed, or so much thereof as may be necessary, to be sold by public auction;

Proceeds how dealt with

and may retain all the expenses of such removal and sale out of the proceeds of such sale; and shall pay the surplus of such proceeds or deliver so much of the said timber or other materials as may remain unsold, to the person entitled to receive the same;

and, if no such person appear, shall cause the same to be kept and deposited in such manner as the Local Government directs;

and may, if necessary, from time to time, realize the expenses of keeping the same, together with the expenses of such sale, by a further sale of so much of the said timber or other materials as may remain unsold.

Removal of obstructions lawfully made.

13. If any obstruction or impediment to the navigation of any port, river or channel subject to this Act, has been lawfully made, or has become lawful by reason of the long continuance of such obstruction or impediment, or otherwise, the Conservator shall report the same for the information of the Local Government and shall, with the sanction of such Government, cause the same to be removed or altered, making to the person suffering damage by such removal or alteration reasonable compensation for the same.

Compensation how determined.

Every dispute arising concerning such compensation, shall be determined according to the law relating to like disputes in the case of land required for public purposes.

Notice to Conservator, if vessel foals Government moorings.

14. If any vessel hook or get foul of any of the buoys or moorings laid down by or by the authority of the Local Government in any such port, river or channel, the Master of such vessel shall not, nor shall any other person, except in the case of emergency, lift such buoy or mooring for the purpose of unhooking or getting clear from the same, without the assistance of the Conservator,

and the Conservator, immediately on receiving notice of such accident, shall assist and superintend the clearing of such vessel;

Expense of clearing vessel.

and the Master of such vessel shall, upon demand, pay such reasonable expense as may be incurred in clearing the same.

Penalty.

Any Master offending against the provisions of this section shall for every such offence be punished with fine which may extend to one hundred rupees.

Power to raise wreck, &c., impeding navigation within the port.

Expense how recoverable.

15. If any vessel be wrecked, stranded or sunk, in any such port, river or channel, so as to impede or be likely to impede the navigation thereof, the Conservator may cause the same to be raised, removed, or destroyed;

and may recover the same on behalf of the Local Government in the manner provided by section forty-four.

Power to board vessels.

16. The Conservator or any of his Assistants may, whenever he suspects that any offence has been, or is about to be, committed, contrary to this Act, or whenever it is necessary for him so to do in the discharge of any duty hereby imposed upon him;

and the Collector of Customs, or other officer appointed to collect any Port-dues or other charges payable in respect of any vessel under this Act, may, whenever it is necessary so to do, for the performance of any duty hereby imposed upon such Collector or other officer,

either alone or with any other person, board any vessel, or enter any building or place, within the limits of any port, river or channel subject to this Act.

If the Master of such vessel, or if any person in possession or occupation of any such building or place, without lawful excuse refuse to allow any officer or other person to board or enter such vessel, building or place for the performance of any duty imposed upon him by this Act, he shall for every such offence be punished with fine which may extend to two hundred rupees.

Power to require crews to prevent or extinguish fire.

17. For the purpose of preventing or extinguishing fire in any port to which this Act extends, the Conservator may require the Master of any ship of more than five hundred tons burden to place at his disposal such number as he requires, not exceeding three-fourths, of the crew then under the orders of such Master.

Any Master refusing or neglecting to comply with such requisition shall be punished with a fine which may extend to five hundred rupees, and any seaman then under his orders who after being directed by the Master to obey the Conservator's orders for the purpose aforesaid refuses to obey such orders shall be punished with fine which may extend to twenty-five rupees.

Powers of Conservator may be exercised by Harbour-Master

18. All acts, orders or directions by this Act authorized to be done or given by any Conservator may, subject to his control, be done or given by any Harbour-Master or any Assistant of such Conservator or Harbour-Master,

and any person hereby authorized to do any act may call to his aid such assistance as may be necessary.

Indemnity to Government against default of Harbour-Master, &c.

19. The Government shall not be answerable for any act or default of any Master Attendant, Harbour-Master, or other Conservator of any port, river or channel subject to this Act; or of any Pilot; or of any Deputy or Assistant of any of the officers above-mentioned; or of any person acting under the authority or direction of any such Officer or Assistant, done within the limits of such port, river or channel;

nor for any damage sustained by any vessel in consequence of any defect in any of the moorings, hawsers, or other things belonging to Government, within the said limits, which may be used by such vessel.

Proviso.

Provided that nothing in this section shall protect the Secretary of State for India in Council from a suit in respect of any act done by or under the express order or sanction of Government.

CHAPTER IV.

RULES FOR THE SAFETY OF SHIPPING AND THE PRESERVATION OF PORTS.

Injuring buoys, &c.

20. No person shall without lawful excuse lift, injure, loosen, or set adrift any buoy, beacon, or mooring, fixed or laid down by or by the authority of the Local Government in any port, river or channel subject to this Act.

Whoever offends against the provisions of this section shall, for every such offence, be liable, in addition to the payment of the amount of damage done, to fine which may extend to two thousand rupees, or to imprisonment for a term which may extend to two years.

Wilfully loosening vessel from moorings.

21. Whoever wilfully and without lawful excuse loosens or removes from her moorings any vessel within any such port, river or channel, without leave or authority from the owner or Master of such vessel, shall, for every such offence, be punished with fine which may extend to two hundred rupees, or with imprisonment for a term which may extend to six months.

Improperly discharging ballast.

22. No ballast or rubbish, and no other thing likely to form a bank or shoal, or to be detrimental to navigation, shall, without lawful excuse, be cast or thrown into any such port, river or channel, or into or upon any place on shore, from which the same is liable to be washed into any such port, river or channel, either by ordinary or high tides, or by storms or land-floods.

Whoever by himself or another so casts or throws the same, and the Master of any vessel from which the same is cast or thrown, shall be punished with fine which may extend to five hundred rupees over and above any expenses which may be incurred in removing the same. If after receiving notice from the Conservator of the port to desist casting or throwing any such ballast or other thing, any Master continues so to cast or throw it, he shall also be liable to simple imprisonment for a term which may extend to two months.

Nothing in this section applies to any case in which such ballast or other thing is cast or thrown into any such port, river or channel with the consent in writing of the Conservator, or within any limits within which such act may be authorized by the Local Government.

Graving, &c., vessel within prohibited limits.

23. If any person grave, bream, or smoke any vessel in any port, contrary to the directions of the Conservator, or at any time or within any limits at or within which such act is prohibited by any order of the Local Government, such person, and also the Master of such vessel, shall for every such offence be punished with fine which may extend to five hundred rupees.

Boiling pitch, &c., on board vessel within prohibited limits.

24. If any person boil or heat any pitch, tar, resin, dammer, turpentine, oil, or other such combustible matter on board any vessel within any such port, or at any place within the limits of such port, where such act is prohibited by the Local Government or contrary to the order or directions of the Conservator, such person, and also the Master of any vessel on board which such offence is committed, shall for every such offence be punished with fine which may extend to two hundred rupees.

Drawing spirits by unprotected artificial light.

25. If any person, by an unprotected artificial light, draws off spirits on board any vessel within any port, such person, and also the Master of every such vessel, shall for every such offence be punished with fine which may extend to two hundred rupees.

Warping.

26. Every Master of a vessel in any port shall, when required so to do by the Conservator, permit warps to be made fast to such vessel for the purpose of warping any other vessel in the port and shall not allow any such warp to be let go until required so to do.

Any Master offending against the provisions of this section shall be punished for every such offence with a fine which may extend to two hundred rupees.

Leaving out hawser, &c., after sun-set.

27. No Master of any vessel shall cause or suffer any warp or hawser attached to his vessel to be left out in any such port, after sun-set, in such a manner as to endanger the safety of any boat or other vessel navigating in the said port.

Any Master offending against the provisions of this section shall be punished for every such offence with fine which may extend to two hundred rupees.

Gunpowder.

Vessels not to have powder, &c., exceeding 50 lbs. on board within certain limits.

28. The Local Government may, by order, fix the limits within which vessels shall be prohibited from having on board, in any port, river or channel subject to this Act, any quantity of gunpowder, exceeding altogether fifty pounds in weight, whether manifested for delivery or not.

Government to appoint place of deposit for powder.

In such case the Local Government shall appoint a proper place of deposit for such gunpowder, in excess of the quantity above allowed, and an officer to receive the same.

Government to fix time and manner of landing and shipping powder, &c.

29. The Local Government may, in such case by order, fix the times at or within which, and the manner in which, such gunpowder, shall be landed and deposited by any vessel inward-bound, and also the times at or within which, and the manner in which, the same shall be taken on board any vessel from such place of deposit.

Master to make declaration.

30. The Master of such vessel shall, upon such gunpowder being deposited, make and sign a declaration in writing that there is not then, to his knowledge or belief, on board such vessel any gunpowder exceeding the weight of fifty pounds.

Penalty for failure.

Officer to give receipt and to account for powder deposited.

31. The officer, with whom such gunpowder is deposited, shall give a receipt for the same to the Master or other person making the deposit, and he shall be accountable to such Master or other person for the re-delivery of the same.

If by stress of weather powder is not landed, notice to be given.

32. If any vessel be prevented by stress of weather from landing or depositing such gunpowder, in excess of the quantity allowed as aforesaid, the

master or owner of such vessel shall, so soon as the weather permits, land and deposit the same at the place so appointed as aforesaid, or shall forthwith give notice to the Conservator, or other officer named for that purpose by any order of the Local Government, of his having such gunpowder on board, and shall obey his directions relating to the same.

Time, &c., for vessels outward bound to take in powder.

33. The Local Government may also, in respect to such port, by order, fix the times and places at which, and the manner in which, vessels outward bound, requiring to take in any gunpowder, exceeding the quantity above-mentioned, shall take in the same, whether such gunpowder has been previously landed from such vessel or not.

Penalties for having prohibited powder on board.

34. The Master of any vessel having on board any gunpowder, contrary to the provisions of this Act, shall for every such offence be punished with fine which may extend to two hundred rupees;

and all gunpowder on board any vessel, contrary to the provisions of this Act, shall be forfeited to Government, and may be seized by the Conservator, or by any Collector of Customs, or by any Custom House officer, or other officer authorized in that behalf by the Local Government, within the limits of their respective jurisdictions.

Guns not to be discharged in port.

35. Whoever, without lawful excuse, discharges any gun, musket, or other fire-arm in any port subject to this Act, or on or from the landing-places, piers, wharfs, or quays thereof, except a gun loaded only with gunpowder for the purpose of making a signal of distress, or for such other purpose as may be allowed by the Local Government, shall, for every such offence, be punished with fine which may extend to fifty rupees.

Exception.

Penalty.

Extinguishment of Fires.

Penalty on Master omitting to take order to extinguish fire.

36. The Master of any vessel in which fire takes place while lying or being in any port, who wilfully omits to take order to extinguish such fire, shall be punished with imprisonment which may extend to six months, or with fine which may extend to one thousand rupees, or with both.

Inflammable Oil.

Power to make rules for prevention of fire from inflammable oil.

37. The Local Government may from time to time make rules for regulating

(*a*) the prevention of injury from fire in ports and places at which vessels entering port with inflammable oil on board are to be moored,

(*b*) the mode in which such oil shall be landed from or shipped on board of such vessels.

Explanation.—"Inflammable oil" includes petroleum, benzole, kerosine and any oil or product of oil that gives off an inflammable vapour at a temperature of less than one hundred degrees of Fahrenheit's thermometer.

Special Rules.

Vessels in certain cases not to be moved without having a pilot, &c., or permission of Harbour-Master.

38. No vessel of the burden of two hundred tons or upwards, shall be moved without having a Pilot, Harbour-Master, or Assistant of the Master Attendant or Harbour-Master on board; and no vessel of any burden less than two hundred tons and exceeding one hundred tons shall be moved without having on board a Pilot, Harbour-Master, or Assistant of the Master Attendant or Harbour-Master, unless authority in writing so to do has been obtained from the Conservator or some officer empowered by him to give such authority.

If any vessel, except in case of urgent necessity, be moved contrary to the provisions of this section, the master of such vessel shall for every such offence be punished with fine which may extend to two hundred rupees, unless upon application to the proper officer the master be unable to procure a Pilot, Harbour-Master or Assistant of the Master Attendant or Harbour-Master to go on board the said vessel.

Vessels above 200 tons to be provided with force-pump, &c.

39. Every vessel exceeding the burden of two hundred tons shall be provided with a proper force-pump, hose and appurtenances, for the purpose of extinguishing any fire that may occur on board.

The master of every such vessel who, having been required by the Conservator to comply with the provisions of this section, without lawful excuse neglects or refuses so to do for the space of seven days after such requisition, shall be punished with fine which may extend to five hundred rupees.

Unauthorized person not to search for lost stores.

40. No person, unless duly authorized by the Conservator, shall creep or sweep in any port for anchors, cables or other stores lost or supposed to be lost therein.

Whoever offends against the provisions of this section shall be punished with fine which may extend to one hundred rupees.

Removing stones, &c., or injuring shores of port prohibited.

41. No person, without the permission of the Conservator, shall remove or carry away any rock, stones, shingle, gravel, or soil, or any artificial protection from any part of the bank or shore of any port, river or channel;

and no person shall sink or bury in any part of such bank or shore, whether the same be public or private property, any mooring-post, anchor or any other thing or do any other thing which is likely to injure or to be used so as to injure such bank or shore, except with the permission of the said Conservator, and with the aid or under the inspection of such person (if any) as he may appoint to take part in or overlook the performance of such work.

Whoever offends against the provisions of this section shall for every such offence be punished with fine which may extend to one hundred rupees, and shall pay the expenses of repairing the injury (if any) done by him to such bank or shore.

Publication of Orders.

Publication of orders of Local Government.

42. Every declaration, order and rule of a Local Government, made in pursuance of this Act, shall be published in the official Gazette; and a copy thereof shall be fixed up in some conspicuous place in the office of the Conservator of every port to which such order relates and in the Custom House, if any, of every such port.

Penalty for disobedience to rules.

Whoever disobeys any such order or rule shall be liable to a fine not exceeding one hundred rupees for every such offence.

And in the case of disobedience to any rule made under section thirty-seven the owner or master of the vessel concerned shall also be punish-

ed with a fine not exceeding two hundred rupees for each day during which such rule is disobeyed.

CHAPTER V.

OF SALVAGE IN PORTS.

Salvage payable for wreck, &c.

43. If any anchors, wreck, stores, or other property be recovered by any officer employed by the Local Government for that purpose, from the surface, bed or shore of any port, river or channel subject to this Act, the Local Government shall be entitled to receive a reasonable sum for salvage, having regard to the place of recovery.

Register to be kept.

A register shall be kept of all property so recovered, in such manner and at such place as the Local Government may direct:

it shall contain a description of such property, and of the times and places where the same has been recovered;

and it shall be open to public inspection at reasonable office hours, except on Sundays and such holidays as the Local Government may direct.

Property recovered may, in certain cases, be sold.

44. If the property recovered under the last preceding section, or by a Conservator acting under section fifteen, is unclaimed, or if the person claiming the same fails to pay the amount due to the Local Government in respect thereof.

such property may be sold by public auction, if of a perishable nature, forthwith; and if not of a perishable nature, at any period not less than six months after the recovery thereof;

Proceeds how applied.

and on the realization of the proceeds, the amount due to the Local Government for salvage, or for the expenses incurred under section fifteen, shall be deducted therefrom, and credited to the Local Government, and the balance shall be paid to the person entitled to the property recovered, or, if no such person appear and claim the same, shall be held in deposit for payment, without interest, to any person thereafter establishing his right to the same:

Provided that he makes his claim within one year from the date of the sale.

CHAPTER VI.

OF PORT-DUES AND CHARGES.

Levy of Port-dues.

45. In each of the ports mentioned in the first schedule hereto annexed, such port-due not exceeding the amount specified for such port in the third column of the same schedule as the Local Government from time to time directs shall be levied on vessels entering the same port and described in the second column of the same schedule, but not oftener than the time fixed for such port in the fourth column of the same schedule.

Whenever the Local Government with the previous sanction of the Governor General in Council has declared or hereafter declares any port to be subject to this Act, it may, with the like sanction, by the same or any subsequent declaration, further declare—

(a) The maximum amount of dues to be levied on vessels entering such port;

(b) The conditions and modifications under which such dues shall be levied;

and may also, from time to time, with the like sanction, vary such conditions and modifications; and such dues shall be levied accordingly.

No port-dues or fees shall hereafter be levied in any port except under the authority of this Act.

No order increasing or imposing port-dues under this section shall take effect until the expiration of sixty days from the day on which such order has been published in the local official Gazette.

Local Government may vary Port-dues.

46. The Local Government may, from time to time, vary the rate at which port-dues shall be levied in any port, river or channel in such manner as, having regard to the receipts and charges on account of that port, it may deem expedient, by reducing or raising the dues, or any of them;

Proviso.

Provided that the rates shall not in any case exceed the amount authorized to be taken by this Act.

Accounts of Port-dues.

47. For every port at which Port-dues are levied under this Act, a distinct account, to be called the Account of the Port Fund of the port to which it relates, shall be kept by such officer as the Local Government may appoint for that purpose.

This account shall show in complete detail the receipts and charges of the port; and an abstract statement of every such account shall be published annually, as soon after the first of May of each year as may be practicable, in which statement the balance at the close of the year at the credit or debit of the port shall be shown.

If, for any of the purposes of this Act, an advance of money has been or shall be made by Government on account of any port subject to this Act, simple interest upon that advance, or upon so much of it as remains or shall remain unrepaid, at such rate as the Governor General in Council may determine, shall be charged in the Port Fund Account thereof.

All expenses, including the pay and allowances of all persons upon the establishment of the port, the cost of buoys, beacons, lights and all other works maintained chiefly for the benefit of vessels being in, or entering, or leaving the port, or passing through the rivers or channels leading thereto, but excluding receipts and expenses on account of Pilotage, incurred for the sake of every such port, shall be charged in the Port Fund Account of that port.

And all money, including salvage money, proceeds of waifs, and fines, received under this Act, at or on account of every such port, shall be credited in the Port Fund Account of that port.

The Local Government may direct that for the purposes of this section any number of ports shall be regarded as constituting a single port; and thereupon all sums received on account of port-dues at any of the same ports shall form a common fund which shall be available for the payment of all charges incurred on account of any of the same ports, and such balance as may remain after payment of such expenses may be temporarily invested in such manner as the Local Government may from time to time direct.

Collection of Port-dues.

48. The Collector of Customs at every such port, or such other officer as the Local Government appoints in this behalf, shall collect the Port-dues above-mentioned.

Voucher to be given.

The officer to whom any such Port-dues are paid, shall grant to the person paying the same a proper voucher in writing under his hand, describing the name of his office, the port or place at which the

same are paid, and the name, tonnage and other proper description of the vessel in respect of which such payment is made.

Master to report arrival.

49. Within twenty-four hours after the arrival within the limits of any such port of any vessel liable to the payment of port dues under this or any subsequent Act, the master of such vessel shall report such arrival to the Conservator of such port.

Any master without lawful excuse failing to make such report within the time aforesaid shall for every such offence be punished with fine which may extend to one hundred rupees.

Nothing in this section applies to tug-steamers and river-steamers plying in any of the ports to which this Act for the time being applies.

Conservator may in certain cases ascertain draught, and charge expense to Master.

50. If any vessel liable to the payment of Port-dues is in any such port without proper marks on the stem and stern posts thereof for denoting her draught, the Conservator may cause the same to be ascertained by means of the operation of hooking, and the Master of such vessel shall be liable to pay the expenses of such operation.

Tonnage of vessel liable to Port-dues how ascertained.

51. In order to ascertain the tonnage of any vessel liable to pay Port-dues the following rules shall be observed :—

If registered.

(*a*).—If such vessel be a British registered vessel, or a vessel registered under Act No. X of 1841, or Act No. XI of 1850, or under the laws for the time being in force for the registration of vessels in India, the Conservator may require the owner or Master of such vessel, or any person having possession of her register, to produce such register for inspection. If any such owner, Master, or other person as aforesaid neglect or refuse to produce such register, or otherwise to satisfy the Conservator as to what is the true tonnage of the vessel in respect of which such Port-dues shall be payable, he shall be punished with fine which may extend to one hundred rupees, and the Conservator may cause such vessel to be measured, and the tonnage thereof to be ascertained; and in such case the owner or Master of such vessel shall also be liable to pay the expenses of such measurement.

If not registered.

(*b*.)—If such vessel be not a British registered vessel, or a vessel registered under Act No. X of 1841, or Act No. XI of 1850, or under the laws for the time being in force for the registration of vessels in India, and the owner or Master thereof fail to satisfy the Conservator as to what is her true tonnage according to the mode of measurement prescribed by the law in force for the time being for regulating the measurement of British registered vessels, the Conservator shall cause such vessel to be measured and the tonnage thereof, according to the mode aforesaid, to be ascertained; and in such case, the owner or Master of such vessel shall be liable to pay the expenses of such measurement.

On refusal to pay Port-dues, &c., the Collector may distrain and sell.

52. If the Master of any vessel, in respect of which any port-dues or charges are payable under this Act refuses or neglects to pay the same on demand, the Collector of Customs, or other person authorized to collect such Port-dues, fees or charges, may distrain or arrest such vessel, and the tackle, apparel, and furniture belonging thereto, or any part thereof, and detain the same until the amount due is paid;

and in case any part of the said port-dues or charges, or of the costs of the distress or arrestment, or of the keeping of the same, remains unpaid for the space of five days next after any such distress or arrestment so made, the Collector of Customs, or other such person as aforesaid, may cause the vessel or other thing so distrained or arrested to be sold, and with the proceeds of such sale may satisfy the Port-dues, charges, and costs, including the costs of sale remaining unpaid, and shall render the surplus (if any) to the Master of such vessel upon demand.

No Port-clearance to be granted until dues, &c., are paid.

53. The Officer of Government, whose duty it is to grant a Port-clearance for any vessel, shall not grant such Port-clearance

(*a*) until her owner or Master, or some other person, has paid or secured to the satisfaction of such officer the amount of all port-dues, fees and charges and of all fines, penalties and expenses to which such vessel, or the owner or Master of such vessel is liable under this Act;

(*b*) until all expenses, which by the Merchant Shipping Act, 1854, section 228, are to be borne by the owner thereof, incurred since the arrival of such vessel in the Port from which she seeks clearance, have been duly paid.

Port-dues, &c., payable in one port recoverable by Collector at any other port.

54. If the Master of any vessel in respect of which any Port-dues or charges are payable causes such vessel to leave any port without having discharged such dues, fees, or charges, the Collector of Customs or other officer authorized to collect the same may require in writing the Collector of Customs or other Officer as aforesaid, in any other Port in British India to which such vessel may proceed or in which she may be, to levy such dues or charges;

Every Collector or other officer to whom such requisition shall be directed shall proceed to levy such dues or charges in the manner prescribed in section fifty-two; and a certificate purporting to be made and signed by the Collector of Customs or other officer as aforesaid of the port where the Port-dues or charges became payable, stating the amount so payable, shall be sufficient *primâ facie* proof of such amount in any proceeding under the said section, and also (in case the amount payable is disputed) in any subsequent proceeding under section sixty-nine.

Penalty for evading payment of Port-dues, &c.

55. If the Master of any such vessel evades the payment of any Port-dues or charges payable under this Act, he shall be liable on conviction to a penalty not exceeding five times the amount so payable.

In any proceeding before a Magistrate for the adjudication of such penalty, any such certificate as is mentioned in section fifty-four stating that the Master has evaded such payment, shall be sufficient *primâ facie* proof of the evasion, unless the Master shows to the satisfaction of the Magistrate that the departure of the vessel without having discharged the dues or charges payable was caused by stress of weather or that there was lawful or reasonable ground for such departure.

Any Magistrate having jurisdiction under this Act in any port, river, or channel to which the vessel may proceed or in which she may be found,

shall be deemed to have jurisdiction in any proceeding under this section.

Port-dues not chargeable on vessels re-entering from stress of weather.

56. No port-due shall be chargeable in respect of any vessel which, having left any port, is compelled to re-enter it by stress of weather or in consequence of having sustained any damage.

Port-due on vessels in ballast.

57. Vessels entering any port to which this Act applies (other than the ports in British Burma) in ballast and not carrying passengers, shall be charged with a port-due not exceeding three-fourths of the port-due with which they would otherwise be chargeable.

Port-due on vessels not discharging or taking in cargo.

58. When any vessel enters any port, river or channel to which this Act for the time being applies, but does not discharge or take in any cargo or passenger therein (with the exception of such unshipment and reshipment as may be necessary for purposes of repair), the Port-due chargeable in respect of such vessel shall be at a rate equal to one-half the rate chargeable in respect of other vessels:

Provided that no vessel entering any of the ports subject to the Governor of Fort St. George in Council and leaving the same within forty-eight hours without discharging or taking in any passengers or cargo, shall be charged with any port-dues.

Hospital Port-Dues.

Power to impose hospital Port-dues.

59. The Local Government may, from time to time, by notification in the official *Gazette*, order that there shall be paid in respect of every ship entering any port to which this Act applies, within a reasonable distance of which there may be a public hospital or dispensary suitable for the reception or relief of seamen requiring medical aid, such further Port-dues not exceeding one anna per ton as the Local Government thinks fit.

Such Port-dues shall be called Hospital Port-dues.

No order imposing or increasing Hospital Port-dues shall take effect until the expiration of sixty days from the day on which such order has been published in the official Gazette.

Whenever the Local Government is satisfied that proper provision has been made by the owners or agents of any ship or class of ships for giving medical aid to the seamen employed on board such ship or class of ships, it may, by notification in the official *Gazette*, exempt such ship or class of ships from any payment under this section. The Local Government may, by like notification, withdraw any such exemption.

Application of Hospital Port-dues.

60. Such Hospital Port-dues shall be applied, as the Local Government may direct, to the support of any such hospital or dispensary as aforesaid or otherwise for giving medical aid to the seamen ashore or afloat in such port.

Fees for certain Services.

Fees for pilotage, hauling, remooring, &c.

61. Within any port to which this Act applies, fees may be charged for pilotage, hauling, mooring, remooring, hooking, measuring, and other services rendered to vessels at such rates as the Local Government may, from time to time, direct:

Provided that, in the case of fees for pilotage, the previous sanction of the Governor General in Council has been obtained.

The fees now chargeable for such services shall continue to be chargeable unless and until they are altered in exercise of the power conferred by the former part of this section.

CHAPTER VII.

OF HOISTING SIGNALS.

Master to hoist number of vessel.

62. The master of every inward or outward bound vessel, on arriving within signal distance of any signal station established within the limits of the river Hugli or within the limits of any part of a river or channel subject to the provisions of this Act shall, on the requisition of the pilot in charge of the vessel, signify the name of the vessel by hoisting the number by which she is known, or by adopting such other means to this end as may be practicable and usual, and shall keep the signal flying until it be answered from the signal station.

Penalty for not hoisting signal.

63. Any master of a vessel arriving as aforesaid, who refuses or neglects to conform to the above rule, shall be liable on conviction, for each instance of such refusal or neglect, to a fine not exceeding one thousand rupees.

Pilot to require master to hoist signal.

64. Every pilot in charge of a vessel shall require the number of the vessel of which he is in charge to be duly signalled as provided under section sixty-two.

And if master refuses to do so, pilot may bring the vessel to anchor.

When, on a requisition from the pilot to that effect, the master of a vessel refuses to hoist the number of a vessel, or to adopt such other means of making her name known as may be practicable and usual, the pilot in charge of such vessel may, on arrival at the first place of safe anchorage, anchor the vessel and refuse to proceed on his course until the requisition has been complied with.

Punishment of pilot disobeying provisions of this Chapter

65. Any pilot in charge of a vessel, who fails to obey, or connives with the master of such vessel in disobeying any of the provisions of this Chapter, shall be liable to a penalty not exceeding five hundred rupees for each instance of failure or connivance, and in addition shall be liable to dismissal from his appointment.

CHAPTER VIII.

OF PENALTIES.

Offences how punishable, and penalties how recovered.

66. All offences against this Act shall be punishable in a summary manner by a Magistrate. And any Magistrate may, by warrant under his hand, cause the amount of any such penalty imposed upon the owner or Master of any vessel, for any offence committed on board of such vessel, or in the management thereof, or otherwise in relation thereto, whereof such owner or Master is convicted, to be levied by distress and sale of such vessel, and the tackle, apparel and furniture thereof, or so much thereof as is necessary.

Costs of conviction.

67. In case of any conviction under this Act, the convicting Magistrate may order the offender to pay the costs of such conviction, in addition to any fine or expenses to which he may be liable.

Such costs may be assessed by the Magistrate, and may be levied and recovered in the same manner as any fine under this Act.

Damages, &c., payable under this Act, how ascertained and recovered.

68. Whenever any person is liable, under the provisions of this Act, to pay any sum of money, damages, or expenses not exceeding one thousand rupees, the same may be recovered and levied in the same manner as any fine under this Act, and, if necessary, the amount thereof may be fixed and assessed by the Magistrate before whom the case is tried.

Costs of distress.

69. Whenever any fine, damages or expenses is or are levied under this Act, by distress and sale, the costs of such distress and sale may be levied in addition to such fine, damages or expenses, and in the same manner.

Magistrate to determine the amount to be levied in case of dispute.

70. If any dispute arise concerning the amount leviable by any distress or arrestment by virtue of this Act, or the charges or costs payable under the last preceding section, the person making such distress or using such arrestment may detain the goods distrained or arrested, or the proceeds of the sale thereof, until the amount to be levied has been determined by a Magistrate, who, upon application made to him for that purpose, may determine such amount, and award such costs to be paid by either of the parties to the other of them, as he thinks reasonable; and payment of such costs, if not paid on demand, shall be enforced in the same manner as any penalty under this Act.

Jurisdiction over offences beyond local limits of jurisdiction.

71. Any person offending against the provisions of this Act, in any port, river or channel subject to this Act, shall be punishable by any Magistrate having jurisdiction over any district or place adjoining such port, river or channel, or adjoining either side of that part of the navigable river or channel in which such offence is committed;

Such Magistrate may exercise all the powers of a Magistrate under this Act, in the same manner and to the same extent as if the offence had been committed locally within the limits of his jurisdiction, notwithstanding the offence may not have been committed locally within such limits; and in case any such Magistrate exercise the jurisdiction hereby vested in him, the offence shall be deemed, for all purposes, to have been committed local y within the limits of his jurisdiction.

Conviction to be quashed on merits only. Form of conviction, &c.

72. No conviction, order, or judgment of any Magistrate under this Act shall be quashed for error of form or procedure, but only on the merits;

and it shall not be necessary to state, on the face of the conviction, order or judgment, the evidence on which it proceeds; but the depositions taken, or a copy of them, shall be returned with the conviction, order or judgment, in obedience to any writ of *certiorari;*

If no jurisdiction appears on the face of the conviction, order or judgment, but the depositions taken supply that defect, the conviction, order or judgment shall be aided by what so appears in such depositions.

CHAPTER IX.

MISCELLANEOUS.

Hoisting unlawful colours in Port.

73. If any vessel belonging to any of Her Majesty's subjects, or sailing under British colours, hoist, carry, or wear, within the limits of any port, river or channel subject to this Act, any flag, jack, pendant, or colours, the use whereof on board such vessel has been prohibited by the Statute 17 & 18 Victoria, chapter 104, or any other Statute now or hereafter to be in force, or by any Proclamation made or to be made in pursuance of any such Statute, or by any of Her Majesty's Regulations in force for the time being, the Master of such vessel shall, for every such offence, be punished with fine which may extend to fifty rupees.

Such fine shall be in addition to any other penalty recoverable under the said Statute or any future Statute to be made in that behalf.

Any officer of Her Majesty's Navy, within the limits of such port, river or channel, or the Conservator of such Port, may enter on board any such vessel, and seize and take away any flag, jack, pendant, or colour so unlawfully hoisted, carried, or worn on board the same.

Foreign Deserters.

74. Any Magistrate, upon an application being made to him by the Consul of any Foreign power to which the Foreign Deserters' Act (1852) has by an order of Her Majesty in Council been, or shall hereafter be, declared to be applicable, or by the representative of such Consul, and upon complaint on oath of the desertion of any seaman, not being a slave, from any ship of such Foreign power, may, until a revocation of such order in Council has been publicly notified, issue his warrant for the apprehension of any such deserter;

and, upon due proof of the desertion, may order him to be conveyed on board the vessel to which he belongs, or, at the instance of the Consul, to be detained in custody till the vessel is ready to sail, or, if the vessel has sailed, for a reasonable time not exceeding one month:

Provided that a deposit be first made of such sum as the Magistrate deems necessary for the subsistence of the deserter during such detention;

Provided also that the detention of such deserter shall not be continued beyond twelve weeks.

Application of sections 11 and 22.

75. The provisions contained in sections eleven and twenty-two shall be applicable to all ports heretofore or hereafter declared by the Local Government to be ports for the shipment and landing of goods, but not otherwise subject to the provisions of this Act and may be enforced by any Magistrate to whose ordinary jurisdiction any such port is subject.

Any penalties imposed by him, and any expenses incurred by his order under the said provisions, shall be recoverable respectively in the manner provided in sections sixty-six and sixty-eight.

In any of the said ports for the shipment and landing of goods the consent referred to in section twenty-two may be given by the principal officer of customs at such port or by any other officer appointed in that behalf by the Local Government.

Disputes concerning amount due under section 15 or section 43.

76. Any dispute arising concerning the amount due under section fifteen or section forty-three shall be determined by a Magistrate upon application made to him for that purpose by either of the disputing parties.

Amendment of Act XIII of 1867.

77. Act No. XIII of 1867, section one, shall be read as if for the words "and such port-due" the following words were substituted (namely),—"The port-due leviable under the Indian Ports Act, 1874, in either of the ports of Maulmain and Bassein."

THE FIRST SCHEDULE.

See Section 2.

PART I.—BRITISH BURMA.

Name of Port.	Vessels chargeable.	Rate of Port-dues per ton or per maund.	Due how often chargeable in respect of same vessel.
Maulmain ...	Sea-going vessels of ten tons and upwards, but less than twenty-five tons.	Not exceeding four annas per ton.	Once in sixty days.
	Sea-going vessels of twenty-five tons and upwards.	Not exceeding five annas six pie per ton.	Ditto.
Rangoon ...	Sea-going vessels of ten tons and upwards.	Not exceeding six annas per ton.	Ditto.
Kyook Phyoo ...	Ditto ...	Not exceeding four annas per ton.	Ditto.
Akyab ...	Ditto.	Ditto ...	Ditto.
Bassein ...	Sea-going vessels of ten tons and upwards, but less than twenty-five tons.	Ditto ...	Ditto.
	Sea-going vessels of twenty-five tons and upwards.	Not exceeding five annas six pie per ton.	Ditto.

PART II.—THE LOWER PROVINCES.

Chittagong ...	Sea-going vessels of ten tons and upwards.	Not exceeding four and a half annas per ton.	Once in sixty days.
Port Canning ...	Sea-going vessels of twenty tons and upwards.	Not exceeding four annas per ton, provided that in the case of *dhonis* and country vessels employed in the coasting trade, the rate shall be one-half the rate chargeable in respect of other vessels.	Whenever the vessel enters the port, except in the case of *dhonis* and country vessels employed in the coasting trade, which shall not be chargeable with port-dues at the same port more than once in ninety days.
	Tug steamers and river steamers belonging to Port Canning.	Not exceeding four annas per ton.	Once between the 1st January and the 30th June, and once between the 1st July and the 31st December in each year.
Calcutta ...	Sea-going vessels of twenty tons and upwards.	Not exceeding four annas per ton, provided that in the case of *dhonis* and country vessels employed in the coasting trade, the rate shall be one-half the rate chargeable in respect of other vessels.	Whenever the vessel enters the port, except in the case of *dhonis* and country vessels employed in the coasting trade, which shall not be chargeable with port-dues at the same port more than once in sixty days.
	Tug steamers and river steamers.	Not exceeding four annas per ton.	Once between the 1st January and the 30th June, and once between the 1st July and 31st December in each year.
Cuttack Ports,—namely, Balasore, Chúráman, Laichhunpur, Chánua, Subarnrekha, Dhámra and Sartha.	Sea-going vessels of three hundred maunds and upwards.	Not exceeding six annas per hundred maunds.	Whenever the vessel enters the port.

THE FIRST SCHEDULE,—*continued.*

PART III.—THE MADRAS PRESIDENCY.

Name of Port.	Vessels chargeable.	Rate of Port-dues per ton or per maund.	Due how often chargeable in respect of same vessel.
Eastern Group—			
1. Ganjam ...	Sea-going vessels of fifteen tons and upwards.	Not exceeding three annas per ton: provided that in the case of vessels employed in the coasting trade, not being steamers, the rates shall be one-half the rates chargeable in respect of other vessels: provided also that any steamer engaged in the coasting trade, when it enters any of the ports of the Eastern and Western Groups, shall pay the highest rate of port-dues leviable at any port of such group and an addition of half of such highest rate.	(*a.*) No coasting steamer having paid port-dues at any port shall be chargeable with port-dues again at the same or at any other port of the same group within thirty days.
2. Gopalpur ...	Ditto ...	Ditto ...	(*b.*) No coasting vessel other than a coasting steamer shall be chargeable with port-dues at the same port more than once in sixty days.
3. Calingapatam	Ditto ...	Ditto ...	
4. Bimlipatam ...	Ditto ...	Ditto ...	
5. Vizagapatam..	Ditto ...	Ditto ...	
6. Cocanada ... 7. Coringa * ...	Ditto ...	Ditto ...	(*c.*) No vessel other than a coasting vessel or a coasting steamer shall be chargeable with port-dues at the same port more than once in ninety days.
8. Masulipatam..	Ditto ...	Ditto ...	
9. Madras ...	Ditto ...	Ditto ...	
10. Cuddalore ...	Ditto ...	Ditto ...	
11. Porto Novo ...	Ditto ...	Ditto ...	In the above rules the expression "coasting vessel" means any vessel which at any port discharges cargo exclusively from, or takes in cargo exclusively for, any port on the Continent of India or in the Island of Ceylon.
12. Tranquebar ...	Ditto ...	Ditto ...	
13. Negapatam ... 14. Nagore * ...	Ditto ...	Ditto ...	
15. Tuticorin ...	Ditto ...	Ditto ...	
Western Group—			
1. Mangalore ...	Ditto ...	Ditto ...	
2. Cannanore ...	Ditto ...	Ditto ...	
3. Tellicherry ...	Ditto ...	Ditto ...	
4. Calicut ... 5. Beypore * ...	Ditto ...	Ditto ...	
6. Cochin ...	Ditto ...	Ditto ...	

NOTE.—As regards the levy of port-dues, each of the following pairs of ports (namely)—Cocanada and Coringa, Negapatam and Nagore, Calicut and Beypore—shall be treated as if it were only one port; every vessel in respect of which such dues have been charged and taken at one of any of the said pairs being exempted from the charge on entering the other of the same pair

THE FIRST SCHEDULE.—*continued.*

PART IV.—THE BOMBAY PRESIDENCY.

Name of Port.	Vessels chargeable.	Rate of Port-dues per ton or per maund.	Due how often chargeable in respect of same vessel.
Bombay ...	Sea-going vessels of ten tons and upwards (except fishing boats).	Not exceeding four annas per ton, and not less than two annas per ton for each class of vessels, as the Trustees incorporated under the Bombay Port Trust Act, 1873, may direct.	Once in the same month.
	Tug Steamers and River Steamers.	Ditto ...	Once between the 1st January and the 30th June and once between the 1st July and 31st December in each year.
Northern Group of Ports.			
1. Gogo ...	Sea-going vessels of ten tons and upwards (except fishing boats).	Not exceeding three annas for every ton: provided that a coasting steamer when over it enters any port shall be chargeable with the highest rate of port-dues leviable at any port of the group to which such port belongs and an addition of one-half of such highest rate.	Once in thirty days at the same port. Provided that no coasting vessel or coasting steamer, having paid port-dues at any port, shall be chargeable with port-dues again at the same or any other port of the same group within thirty days.
2. Bávliári ...	Ditto ...	Ditto ...	Ditto.
3. Khun ...	Ditto ...	Ditto ...	Ditto.
4. Tankária ...	Ditto ...	Ditto ...	Ditto.
5. Dehegám ...	Ditto ...	Ditto ...	Ditto.
6. Dehej ...	Ditto ...	Ditto ...	Ditto.
7. Broach ...	Ditto ...	Ditto ...	Ditto.
8. Bhagwá ...	Ditto ...	Ditto ...	Ditto.
9. Surat ...	Ditto ...	Ditto ...	Ditto.
10. Matwád ...	Ditto ...	Ditto ...	Ditto.
11. Bulsar ...	Ditto ...	Ditto ...	Ditto.
12. Umarsári ...	Ditto ...	Ditto ...	Ditto.
13. Kolak ..	Ditto ...	Ditto ...	Ditto.
14. Kálai ...	Ditto ...	Ditto ...	Ditto.
15. Maroli ...	Ditto ...	Ditto ...	Ditto.
16. Umbargám ...	Ditto ...	Ditto ...	Ditto.

THE FIRST SCHEDULE.—*continued.*

PART IV.—THE BOMBAY PRESIDENCY.

Name of Port.	Vessels chargeable.	Rate of Port-dues per ton or per maund.	Due how often chargeable in respect of same vessel.
Northern Group of Ports.—continued.			
17. Gholwad ...	Sea-going vessels of ten tons and upwards (except fishing boats).	Not exceeding two annas for every ton.	Once in thirty days at the same port. Provided that no coasting steamers, having paid port-dues at any port, shall be chargeable with port-dues again at the same or any other port of the same group within thirty days.
18. Dáhánu creek ...	Ditto ...	Ditto ...	Ditto.
19. Tárápur ...	Ditto ...	Ditto ...	Ditto.
20. Alivárá Navápur	Ditto ...	Ditto ...	Ditto.
21. Sátpáti creek ...	Ditto ...	Ditto ...	Ditto.
22. Máhim (Kelva) ...	Ditto ...	Ditto ...	Ditto.
23. Kelva ...	Ditto ...	Ditto ...	Ditto.
24. Dántivra ...	Ditto ...	Ditto ...	Ditto.
25. Arnála ...	Ditto ...	Ditto ...	Ditto.
Southern Group of Ports.			
1. Bandora ...	Ditto ...	Ditto ...	Ditto.
2. Veráva ...	Ditto ...	Ditto ...	Ditto.
3. Manori ...	Ditto ...	Ditto ...	Ditto.
4. Utan ...	Ditto ...	Ditto ...	Ditto.
5. Bassein ...	Ditto ...	Ditto ...	Ditto.
6. Bhiwandi ...	Ditto ...	Ditto ...	Ditto.
7. Kalfian ...	Ditto ...	Ditto ...	Ditto.

THE FIRST SCHEDULE.—*continued.*

PART IV.—THE BOMBAY PRESIDENCY.

Names of Port.	Vessels chargeable.	Rate of Port-dues per ton or per maund.	Due how often chargeable in respect of same vessel.
8. Tanna ...	Sea-going vessels of ten tons and upwards (except fishing boats).	Not exceeding two annas for every ton.	Once in thirty days at the same port. Provided that no coasting steamers, having paid port-dues at any port, shall be chargeable with port-dues again at the same or any other port of the same group within thirty days.
9. Trombay ...	Ditto ...	Ditto ...	Ditto.
10. Panwel ...	Ditto ...	Ditto ...	Ditto.
11. Karanja ...	Ditto ...	Ditto ...	Ditto.
12. Rewas ...	Ditto ...	Ditto ...	Ditto.
13. Nagothna ...	Ditto ...	Ditto ...	Ditto.
14. Thal ...	Ditto ...	Ditto ...	Ditto.
15. Alibág ...	Ditto ...	Ditto ...	Ditto.
16. Revdandá ...	Ditto ...	Ditto ...	Ditto.
17. Talkhári ...	Ditto ...	Ditto ...	Ditto.
18. Bánkot ...	Ditto ...	Ditto ...	Ditto.
19. Kelsi ...	Ditto ...	Ditto ...	Ditto.
20. Harnai ...	Ditto ...	Ditto ...	Ditto.
21. Anjanwel ...	Ditto ...	Ditto ...	Ditto.
22. Boryá ...	Ditto ...	Ditto ...	Ditto.
23. Jaygarh ...	Ditto ...	Ditto ...	Ditto.
24. Ratnágiri ...	Ditto ...	Ditto ...	Ditto.
25. Purnagarh ...	Ditto ...	Ditto ...	Ditto.
26. Yeshwantgarh ...	Ditto ...	Ditto ...	Ditto.
27. Viziádurg ...	Ditto ...	Ditto ...	Ditto.
28. Devgarh ...	Ditto ...	Ditto ...	Ditto.
29. Áchara ...	Ditto ...	Ditto ...	Ditto.
30. Málwan ...	Ditto ...	Ditto ...	Ditto.

THE FIRST SCHEDULE.—*concluded.*

PART IV.—THE BOMBAY PRESIDENCY.

Name of Port.	Vessels chargeable.	Rate of Port-dues per ton or per maund.	Due how often chargeable in respect of same vessel.
31. Nivti ...	Sea-going vessels of ten tons and upwards (except fishing boats).	Not exceeding two annas for every ton.	Once in thirty days at the same port. Provided that no coasting steamers, having paid port-dues at any port, shall be chargeable with port-dues again at the same or any other port of the same group within thirty days.
32. Vengorla ...	Ditto ...	Ditto ...	Ditto.
33. Reri ...	Ditto ...	Ditto ...	Ditto.
34. Tirekhol ...	Ditto ...	Ditto ...	Ditto.
35. Karwar including Baitkhol.	Ditto ...	Ditto ...	Ditto.
36. Chendya ...	Ditto ...	Ditto ...	Ditto.
37. Ankola ...	Ditto ...	Ditto ...	Ditto.
38. Gangawali ...	Ditto ...	Ditto ...	Ditto.
39. Tadri ...	Ditto ...	Ditto ...	Ditto.
40. Honáwar ...	Ditto ...	Ditto ...	Ditto.
41. Shiráli ...	Ditto ...	Ditto ...	Ditto.
42. Coomta ...	Ditto ...	Ditto ...	Ditto.
43. Murdheshwar ...	Ditto ...	Ditto ...	Ditto.
44. Bhatkal ...	Ditto ...	Ditto ...	Ditto.
Karáchi	Ditto ...	Not exceeding four annas per ton.	Once in three months.
	Tug steamers and river steamers.	Ditto ...	Once between the 1st January and the 30th day of June and once between the 1st July and the 31st December in each year.
Aden	Sea-going vessels of ten tons and upwards.	Not exceeding three annas per ton.	Once a month.

THE SECOND SCHEDULE.

See Section 3.

Number and year.	SUBJECT.	Extent of repeal.
Act XIII of 1839	Port duties.	So much as has not been repealed.
Act XXII of 1855	Ports and Port-dues.	Ditto.
Act XIII of 1856 ...	Police in Presidency Towns.	Section 117.
Act XXX of 1857 ...	Port-dues and Fees (Calcutta).	The whole.
Act XXXI of 1857 ...	Port-dues and Fees (Bombay).	Ditto.
Act XXXV of 1857 ...	Port-dues and Fees (Maulmain, Rangoon, &c.)	Ditto.
Act II of 1858 ...	Port-dues and Fees in certain Ports in the Province of Cuttack.	Ditto.
Act VIII of 1858. ...	Port-dues and Fees (Karáchi).	Ditto.
Act XV of 1858 ...	Port-dues and Fees (Port of Aden).	Ditto.
Act XVIII of 1858 ...	Port-dues and Fees (certain Madras Ports.)	Ditto.
Act XIX of 1860 ...	Amending Act XXII of 1855.	Ditto.
Act XXV of 1860 ...	Bassein.	Ditto.
Act XIII of 1867 ...	Amending Act XXV of 1860.	In the title, the words "*for the levy of enhanced Port-dues in the Ports of Moulmain and Bassein, and*" The preamble down to and including the words "mentioned; And" Section one down to and including the word "Bassein."
Act VII of 1873 ...	Burma Port-dues.	The whole.
Bengal Act I of 1862 ..	Hoisting Signals.	Ditto.
Bengal Act I of 1863 ...	Port-dues and Fees in the Port of Canning on the River Mutlah.	Ditto.
Bengal Act III of 1865 ...	Fire in Ports.	Sections 3 and 4. Section 8, clauses 1 and 2. Section 10.
Bengal Act IV of 1866 ...	Amending Act XIII of 1856.	Section 103.
Bengal Act III of 1867 ..	Ships in Ports.	Sections 7, 11, 12 and 13.
Madras Act I of 1864 ...	Extension of parts of Act XXII of 1855.	The whole.
Madras Act VII of 1867 ...	Port-dues.	Ditto.
Madras Act VIII of 1867 ...	Madras Police.	Section 80.
Bombay Act IV of 1863 ...	Amending Act XV of 1858 (Port-dues, Aden).	The whole.
Bombay Act XI of 1866 .	Port-dues.	Ditto.
Bombay Act I of 1873 ..	Bombay Port Trust Act, 1873.	Section 75.

WHITLEY STOKES,
Secy. to the Govt. of India.

[First Publication.]

The following Bill was introduced into the Council of the Governor General of India for the purpose of making Laws and Regulations on the 15th December 1874, and was referred to a Select Committee with instructions to make their report thereon in six weeks:—

No. 17 OF 1874.

THE INLAND CUSTOMS BILL, 1875.

CONTENTS.

PREAMBLE.

I.—PRELIMINARY.

SECTIONS.

1. Short title.
Commencement.
Local extent.
Power to extend Act.
2. Repeal of enactments.
3. Interpretation-clause.

II.—OF THE IMPORT OF SALT, EXPORT OF SUGAR AND MANUFACTURE OF SALT.

4. Regulation of the import of Salt, export of Sugar and manufacture of Salt and Saltpetre.
Proviso.
5. Power to levy duties.
6. Levy of salt duty in Central Provinces.
7. Power to reduce or remit duties.
8. Saving of existing duties on salt and sugar.
9. Power to prohibit import of salt or export of sugar.
10. Power to make rules.
Publication of rules.
Existing rules.

III.—OF THE POWERS OF OFFICERS.

11. Power to detain suspected person and to seize goods liable to confiscation.
12. Power to arrest.
13. Power to enter and search place of illicit manufacture.
14. Report of arrest, seizure or search.
15. Procedure in respect of articles seized.
16. Procedure in respect of person arrested.
17. Officers of police and land-revenue to assist customs officers.

IV.—OF PENALTIES.

18. Evading duties or manufacturing without license.
19. Neglect or refusal of Police to assist.
20. Maliciously causing arrest or search.
21. Vexatious search, &c. by customs officer.
22. Unlawful release or connivance at escape.
23. Adjudication of fine and confiscation.
24. Cases in which summons to issue.
Criminal Procedure Code to apply.
Limitation of time for complaint.
25. Punishment on second and subsequent convictions.
26. Appropriation of fines and proceeds of goods confiscated.

SCHEDULE.

A Bill for regulating Inland Customs Duties on Salt and Sugar, and for other purposes.

Preamble.

WHEREAS it is expedient to consolidate and amend the law relating to the levy of inland customs-duties on salt and sugar, and to the import of salt, the export of sugar and the manufacture of salt and saltpetre into, from and in the North-Western Provinces, the Panjáb, Oudh and the Central Provinces; It is hereby enacted as follows:—

I.—PRELIMINARY.

Short title. Commencement.

1. This Act may be called "The Inland Customs Act, 1875": and shall come into force on the passing thereof.

Local extent.

This section, section two, and so much of this Act as refers to offences against any of its provisions or any rules made hereunder extend to the whole of British India:

The rest of this Act extends to the territories for the time being respectively subject to the Lieutenant-Governors of the North-Western Provinces and the Panjáb, and the Chief Commissioners of Oudh and the Central Provinces;

Power to extend Act.

And any part of this Act other than the parts specified in the second clause of this section, may be extended, by order of the Governor General in Council published in the *Gazette of India*, to any part of British India other than the said territories.

Repeal of enactments.

2. The enactments specified in the schedule hereto annexed are repealed to the extent mentioned in the third column of the said schedule.

Interpretation-clause.

3. In this Act, unless there be something repugnant in the subject or context—

the expression "the said territories" means the territories mentioned in the third clause of the first section:

"Collector."

the term "Collector" means a Collector or Assistant Commissioner of Inland Customs, and includes any revenue officer on whom the Local Government confers the powers of a Collector under this Act:

"Magistrate."

the term "Magistrate" means any Magistrate exercising powers not less than those of a Magistrate of the second class:

"Customs line."

the term "Customs line" means a space of ground, to be declared under section ten, clause (*b*), into out of or across which salt or sugar cannot be legally taken without payment of the duty prescribed by this Act, and unless covered by a current protective document in such manner as may for the time being be prescribed under the same section:

"Imported." "Exported."

the term "Imported," as applied to salt, means brought into the customs line from the direction of the frontier of the said territories, and salt removed from Government depôt or Stores, or from Bonded Warehouses; and the term "exported," as applied to sugar, means brought into the customs line from the opposite direction:

"Sugar."

the term "Sugar" includes also saccharine produce, sweetmeats and all other articles of which sugar forms a principal ingredient, and which may be

declared, by a rule under section ten, to be liable to duty under this Act:

"Saltpetre."

the term "Saltpetre" includes rasí, sajjí and all other substances manufactured from saline earth, and khárínún, or Glauber's salt, and every form of sulphate or carbonate of soda; and

"Manufacture of salt."

the expression "Manufacture of salt" includes the separation or purification of salt obtained in the manufacture of saltpetre, the separation of salt from earth or other substance so as to produce alimentary salt, and the excavation or removal of natural deposits or of efflorescence of salt.

II.—Of the Import of Salt, Export of Sugar and Manufacture of Salt.

Regulation of the import of salt, export of sugar, and manufacture of salt and saltpetre.

4. No salt shall be imported into the said territories, and no sugar shall be exported therefrom, and no salt or saltpetre shall be manufactured or refined therein, except subject to the conditions and payments and in accordance with the provisions of this Act and the rules for the time being prescribed hereunder.

Proviso.

Provided that nothing in this Act shall affect the importation of salt or exportation of sugar into or from any of the said territories from or into any other of the said territories or the Lower Provinces of the Presidency of Fort William.

Power to levy duties.

5. The Governor General in Council may order the levy of the following duties:—

	Per maund of three thousand two hundred tolas.
(a). On salt imported into the said territories	Three rupees.
(b). On refined sugar exported from the said territories ...	One rupee.
(c). On unrefined sugar exported from the said territories ...	Six annas.
(d). On salt manufactured in the said territories ...	Three rupees.

Levy of salt-duty in Central Provinces.

6. The duty leviable under section five, clause (a) may be levied by way of a mileage rate on—

(a.) salt imported from the Presidency of Bombay into any part of the territories under the administration of the Chief Commissioner of the Central Provinces and

(b.) salt which having been so imported is afterwards moved from one place to another.

And the Governor General in Council may from time to time fix, for the purposes of this section, the rate per maund per mile, which shall be levied as aforesaid.

Power to reduce or remit duties.

7. The Governor General in Council may from time to time, by order published in the *Gazette of India*, reduce or remit in the whole or any part of the said territories all or any of the duties ordered to be levied under section five.

Saving of existing duties on salt and sugar.

8. All duties now leviable on salt or sugar imported into or exported from the said territories, shall, until otherwise directed by the Governor General in Council, be deemed to be leviable under this Act.

Power to prohibit import of salt or export of sugar.

9. The Governor General in Council may by order published in the *Gazette of India* prohibit the import of salt or the export of sugar into or from the whole or any part of the said territories.

Power to make rules.

10. The Governor General in Council may from time to time make rules relating to the following matters (namely)—

(a) the manner, time, and place in and at which, and the persons by whom, the duties leviable under this Act shall be collected and the dutiable goods be permitted to be imported and exported;

(b) the position and extent of the customs lines, and the mode in which such lines shall be defined and protected;

(c) the manufacture, storage and sale of salt;

(d) what shall be deemed refined and what unrefined sugar;

(e) the manufacture and refinement of saltpetre;

(f) the form of licenses to be granted under this Act, the period for and the conditions on which such licenses shall be in force, and the fee to be paid in respect of them;

(g) the seizure, disposal or destruction of things liable to be seized or destroyed under this Act;

(h) the manner in which fines levied, and the proceeds of sales of articles confiscated, under this Act, shall be distributed.

(i) and generally to carry out the provisions of this Act.

Publication of rules.

Such rules shall be published in the *Gazette of India*, and shall thereupon have the force of law.

Existing rules

Till otherwise directed, the rules now in force regarding the above-mentioned subjects, so far as they are not inconsistent with this Act, shall be deemed to have been issued under this Act, and the existing customs line shall be deemed to have been defined and protected under this Act.

III.—Of the Powers of Officers.

Power to detain suspected person and to seize goods liable to confiscation.

11. Any officer of Inland Customs may stop and detain any person whom he has reasonable ground to suspect of carrying any salt or sugar liable to confiscation under this Act;

and may search for and seize any such salt or sugar together with the vessels, packages or coverings in which it is contained, and the animals and conveyances used in carrying it;

and may also arrest the person in whose possession such salt or sugar is found.

Power to arrest.

12. Any officer of Inland Customs may arrest any person whom he has reasonable ground to suspect to be liable to punishment under this Act.

Power to enter and search place of illicit manufacture.

13. Whenever any officer of Inland Customs or land-revenue, not being below the grade of a Sub-Assistant Patrol or Náib Tahsíldár, has reason to believe from information given by any person and taken down in writing, that salt or saltpetre is being unlawfully manufactured or stored,

such officer may, between sunrise and sunset (but always in the presence of an officer of police

not being under the grade of a Head Constable), enter any house, boat, or place, in which there is reason to believe that salt or saltpetre is being so manufactured or stored,

and, in case of resistance, may break open any door, and force and remove any other obstacle to such entry,

and may seize and carry away all materials used in the manufacture of such salt or saltpetre,

and may also arrest the occupier of the said house, boat, or place, together with all persons concerned in the manufacture of such salt or saltpetre, or in the keeping and concealing thereof.

Report of arrest, seizure or search.

14. Whenever an officer of Inland Customs or land-revenue under the rank of Collector arrests any person under this Act,

or seizes any articles as liable to confiscation under this Act,

or enters any house, boat, or place for the purpose of searching for any such articles,

he shall (unless empowered under the next succeeding clause of this section), within forty-eight hours next after such arrest, seizure or entry, make a full report of all the particulars of such arrest, seizure or search, to his official superior for the information of the Collector.

Any officer making any arrest under this section, or his official superior, shall, if generally empowered to do so by the Collector, either send with all convenient despatch the person arrested to the Magistrate, or order the discharge of such person.

Procedure in respect of articles seized.

15. Whenever the Collector is informed of the seizure of any article exceeding five sers in quantity, liable to confiscation under this Act, he shall, with all convenient despatch, report the circumstances of the case to the Commissioner of land-revenue, who may—

declare the article to be confiscated, or

impose such lesser penalty in lieu thereof as to him may seem fit, or

order the immediate release of such article.

If the quantity seized does not exceed five sers, the Collector shall possess the same powers in regard to its disposal which by this section are conferred on Commissioners of land-revenue in regard to quantities exceeding five sers.

Whenever a Commissioner of land-revenue declares under this section any article to be confiscated, he may also declare to be confiscated any vessel, package or covering in which such article is contained, and any animal or conveyance used in carrying it.

Procedure in respect of person arrested.

16. Whenever the Collector is informed of the arrest of any person, he shall (unless such person has been dealt with under the last clause of section fourteen), make such inquiry as he thinks necessary, and either send, with all convenient despatch, the person arrested to the Magistrate, or order the immediate discharge of such person.

Officers of Police and land-revenue to assist Customs officers.

17. All officers of police and officers of Government engaged in the collection of land-revenue, are empowered and required to assist the officers of the Inland Customs Department in the execution of this Act.

IV.—OF PENALTIES.

Evading duties or manufacturing without license.

18. Whoever commits any of the following offences—

(a) evades payment of any of the duties imposed by this Act,

(b) without a license under this Act, or in contravention of the terms and conditions of any such license, manufactures or refines salt or saltpetre,

(c) attempts, or abets, or, being a proprietor, farmer, tahsildár, gumásh'ta or other manager of land, connives at any such evasion or manufacture,

(d) wilfully does anything in contravention of this Act, or of any rule for the time being prescribed under section ten,

shall, for every such offence, be punishable with fine not exceeding five hundred rupees;

and all salt, sugar, or saltpetre in respect of which the offence has been committed, together with the vessels, packages, or coverings in which such salt, sugar, or saltpetre is contained, and the animals and conveyances used in carrying it, shall be liable to confiscation;

and the works, materials and implements constructed or prepared for the purpose of such illicit manufacture shall be also liable to confiscation and may be destroyed.

Neglect or refusal by Police officer to assist.

19. Any police officer who, without lawful excuse, neglects or refuses to assist as provided in section seventeen,

and any chief constable or other officer in charge of a police station, who, on application made by an officer of Inland Customs or Land-Revenue to attend for any of the purposes specified in section thirteen, fails so to attend or to depute a subordinate officer, not being below the grade of head constable, so to attend,

shall for every such offence be punished with fine not exceeding five hundred rupees.

Maliciously causing arrest or search.

20. Whoever maliciously gives false information against any person as being engaged in the unlawful manufacture of salt or saltpetre, or as having in his possession any salt or saltpetre or sugar, in contravention of this Act, and so procures that such person be arrested, or that any house, boat, or place be searched, shall for every such offence be punishable with fine not exceeding five hundred rupees, or with imprisonment for a term not exceeding six months, or with both.

The officer imposing such fine may direct that it or any part thereof be paid to the person injured by such malicious information.

Vexatious search, seizure or arrest by customs officer.

21. Any officer of Inland Customs who commits any of the following offences—

(a) without reasonable ground of suspicion, searches or causes to be searched any house, boat or place;

(b) vexatiously and unnecessarily seizes the moveable property of any person, on pretence of seizing or searching for any article liable to confiscation under this Act;

(c) vexatiously and unnecessarily arrests any person;

(d) commits any other act to the injury of any person, when such act is not required for the execution of the officer's duty,

shall for every such offence be punishable with fine not exceeding five hundred rupees.

Such fine, or any part thereof, may, if the Magistrate imposing it so direct, be paid to the person aggrieved.

Unlawful release or connivance at escape.

22. Any officer of Inland Customs unlawfully releasing or conniving at the escape of any person arrested under this Act, or acting in any manner inconsistent with his duty, for the purpose of enabling any person to do any thing whereby any of the provisions of this Act may be evaded or broken, or the revenue defrauded, shall for every such offence be punishable with fine not exceeding five hundred rupees.

Adjudication of fine and confiscation.

23. All fines leviable for offences against this Act, shall be adjudged by the Magistrate on the information of the Collector or any officer of Inland Customs.

Provided that no such information shall be necessary in any case of complaint preferred to a Magistrate under section nineteen, twenty, twenty-one or twenty-two.

On the application of the Collector or any officer of Inland Customs, the convicting Magistrate may declare to be confiscated all works, materials and implements constructed or prepared for the purpose of manufacturing or refining salt or saltpetre contrary to the provisions of this Act.

Cases in which summons to issue.

24. In all cases in which complaint or information is preferred to a Magistrate of offences committed against this Act, not being cases in which persons are sent in custody by a Collector or officer of Inland Customs or Land-Revenue, the Magistrate shall issue a summons requiring the attendance of the person accused.

Rules of Criminal Procedure Code to apply to trials.

The rules contained in the Code of Criminal Procedure, for the trial of cases before a Magistrate and for appeal against orders passed by a Magistrate, shall apply to trials under this Act:

Limitation of time for complaint.

Provided that no complaint or information of an offence against this Act shall be admitted, unless it be preferred within six months after the commission of the offence to which the complaint or information refers.

Punishment on second and subsequent convictions.

25. Whenever any person is convicted of an offence against this Act, after having been previously convicted of an offence, against this Act or any enactment hereby repealed,

a term of imprisonment not exceeding six months may be imposed on such person in addition to the punishment which may be inflicted for a first offence against this Act;

and every such person shall, upon every subsequent conviction of an offence against this Act, be liable to six months' imprisonment in addition to any term of imprisonment to which he was liable at his last previous conviction.

Appropriation of fines and proceeds of goods confiscated.

26. All fines imposed under section eighteen, and the proceeds from sale of all confiscated articles, shall be employed in accordance with the rules that may from time to time be prescribed in that behalf by the Governor General in Council.

SCHEDULE.

A.—Acts.

Number and Year.	Title.	Extent of repeal.
XIV of 1843	An Act for regulating the levy of Customs Duties, and the manufacture of Salt in the North-Western Provinces of the Presidency of Bengal.	So much as has not been repealed
XXXVI of 1855.	An Act to empower Officers of Customs and Land Revenue to search Houses and other enclosed places for contraband Salt in the North-Western Provinces.	The whole.
I of 1860 ...	An Act to empower the Governor General in Council to increase the rate of Duty on Salt imported into the North-Western Provinces of the Presidency of Bengal.	So much as has not been repealed.
XVII of 1861	An Act to amend Act XIV of 1843 (for regulating the Customs Duties in the North-Western Provinces).	So much as has not been repealed.
XXXI of 1861	An Act to regulate the manufacture of Saltpetre and the sale of Salt educed in the refinement thereof.	The whole.
XIX of 1862	An Act to extend to the Province of Oude certain provisions of Acts XIV of 1843 and XXXVI of 1855, relating to the manufacture of contraband Salt, and to amend the last-named Act.	The whole.
VII of 1864	An Act for regulating the importation and manufacture of alimentary Salt in the Territories administered by the Chief Commissioner of the Central Provinces.	So much as has not been repealed.
XXXIII of 1867.	An Act to amend Act No. XXXI of 1861.	The whole.
XXV of 1869	An Act to provide Rules for the manufacture, storing and sale of Alimentary Salt in the North-Western Provinces, the Panjáb, Oudh and the Central Provinces, and for other purposes.	The whole.
XXV of 1872	An Act to give the force of law to certain Rules relating to Salt in the Panjáb.	The whole.
X of 1874 ...	An Act to amend the Law relating to Salt.	Sections three and four.

B.—Bengal Regulations.

XIX of 1812	A Regulation for making certain Alterations in the Rules before established for the Collection of the Government Customs and Town Duties.	So much as has not been repealed.

SCHEDULE—*(continued)*.

B.—Bengal Regulations—(continued).

Number and Year.	Title.	Extent of repeal.
XX of 1817	A Regulation for reducing into one Regulation, with Amendments and Modifications, the several Rules which have been passed for the Guidance of Darogahs and other subordinate Officers of Police; for modifying the existing Rules concerning the Resistance or Evasion of Criminal Process, and for requiring further Aid to the Police in certain cases, from Proprietors and Farmers of Land and their Local Managers, as well as from the Munduls and other Heads of Villages.	Section twenty-nine, clauses *fifth*, *sixth*, *seventh*, and *eighth*.
X o 1819 ...	A Regulation for reducing into one Regulation, with Alterations and Amendments, the Rules at present in Force respecting the Manufacture, Adulteration Importation, Transportation, and Sale of Salt.	So much as has not been repealed.

SCHEDULE—*(concluded)*.

B.—Bengal Regulations—(concluded).

Number and Year.	Title.	Extent of repeal.
X of 1826 ...	A Regulation for removing Doubts as to the Application of Section L. Regulation X. 1819, to the District of Goruckpore: for prohibiting the Manufacture within any of the Districts of Bengal, Behar, and Orissa, of Noon-chye, or any Description of Saline Substance used as a condiment with Food, excepting on Account of, or with the Permission of Government: and for providing for the Retail Sale of Salt by Government Officers in certain Cases.	So much as has not been repealed.
IV of 1832...	A Regulation for declaring and explaining the Meaning and Intention of section XLI. Regulation X. 1819.	The whole.

STATEMENT OF OBJECTS AND REASONS.

1. The primary object of this Bill is to consolidate and simplify the law relating to Inland Customs Duties. That law is now scattered over no less than eleven Acts and five Regulations. These Regulations are quite obsolete, and though most of them have been expressly repealed for the Lower Provinces of Bengal by Act VII of 1864 of the Bengal Council, they are still nominally in force in the North-Western Provinces.

Besides these legislative enactments, there are numerous orders of the Government of India and of the Local Governments of the Panjáb, North-Western Provinces and Central Provinces, which, whether they have in all cases the force of law or not, govern the practice of the Inland Customs Department as if they had the force of law. With respect to the sugar duties levied in the Panjáb beyond the old North-Western Provinces line, and perhaps in the Central Provinces south of the old Ságar Division, it seems, to say the least, doubtful whether the orders under which they are levied are legal. The Bill will remove this doubt.

2. The opportunity has been taken to make a few alterations in the law, which may be briefly stated as follows:—

3. *Section* 1, *clause* 2.—The question has been raised whether Magistrates in parts of India to which the present Inland Customs Acts have not been extended should try offences under those Acts. For instance, a Bombay trader books and despatches by railway for the Central Provinces salt under some other name for the purpose of evading the Inland Customs Duty. It is clear that he has committed an offence under Act XIV of 1843 as extended by Act VII of 1864 to the Central Provinces. Should a Bombay Magistrate hear the charge? The Bill sets this point at rest.

4. *Section* 3. *Definitions.*—These definitions settle many doubtful points in the present law and are in accordance with actual practice.

5. *Section* 4. *Proviso.*—This is a mere extension of Act XVI of 1848, so as to free from duty sugar exported from the Upper Provinces to the Lower Provinces of Bengal. No such duty has ever been levied, but under the law as it stands it is leviable.

6. *Section* 7.—This section is new, but in practice it has been always acted on. For instance, although the duty on salt imported into the Central Provinces is by law three rupees per maund, a deduction has always been allowed of the amount of duty paid in Madras or Bombay on salt imported from these presidencies. Again, until recently no duty was levied on sugar exported across the Customs Line on the Indus, and even now it is not levied in the northern portion of that line.

7. *Section* 9.—The only provision of the present law corresponding with this is section 1 of Act XIV of 1871, and it is doubtful whether that section applies to articles taken from one part of British India to another. No salt is allowed to be imported into the Panjáb across

any part of the Customs Line north of the Satlaj, even on payment of duty. This is very necessary, as if trans-Indus salt (Kohat) were permitted to be imported cis-Indus, the difficulties in suppressing smuggling would be much increased. The trans-Indus salt is easily distinguishable from cis-Indus salt, and if found anywhere on the east of the Indus is known at once to have been smuggled.

8. *Section* 10.—This section is a reproduction, with the additions and modifications expressed in clauses (*d*), (*f*), (*g*), (*h*) and (*i*), of Acts XIV of 1843, section 3; XXXI of 1861, sections 1, 2, 3, 4 and 10, and XXV of 1869, section 1. The additions and modifications just referred to are as follows:—

Clause (*d*.) Disputes arise as to what is refined and what unrefined sugar; the line between each it is often difficult to draw. The Bill empowers the executive to determine such disputes.

Clause (*f*.) Under the present law (Act XXXI of 1861, sections 1 to 4 and section 11), the licenses for manufacturing and refining saltpetre and the other substances mentioned are required to be granted by the Local Government; the period of the license and the limits of the license-fees are fixed. In practice the licenses are issued by the Inland Customs officers subject to the control of the Local Governments. This clause will empower the Government of India to determine the limits of the license-fees.

Clauses (*g*), (*h*) and (*i*) are formal. Orders on the matters with which they deal have always been issued by the Executive Government. It is desirable that such orders should have the force of law.

9. *Section* 13.—The powers of officers to search houses, &c., and the precautions under which these powers are to be exercised, are prescribed in Acts XXXVI of 1855 and XIX of 1862. Section 13 of the Bill is drafted on the model of analogous sections in the Excise Act, X of 1871.

10. *Section* 14, *last clause*.—The officers of the Inland Customs are often stationed at great distances from the Collector. It would cause great delay if, on making an arrest, seizure or search, it were necessary to await the Collector's orders. Under this clause Collectors will be able to empower their subordinates to bring the person arrested before the Magistrate or discharge him at once. The present state of the law on this point is rather uncertain.

11. *Section* 15.—Under the present law the only authority (except at the Panjáb Mines) who can deal with articles seized as liable to confiscation is the Commissioner of Land Revenue, however small the quantity seized may be. On the Frontier Customs Line the law is strictly followed, but in the case of seizures made under Act XXXI of 1861 it seems to have been misapprehended, and the Customs Officers have been in the habit of disposing of seizures on their own authority. At the mines, seizures not exceeding five sers are dealt with by the Collector under rule 16 of the rules to which the force of law was given by Act XXV of 1872. It is now proposed to make this rule universal throughout the department, making a reference to the Commissioner of Land Revenue necessary only in the case of seizures exceeding five sers.

12. *Section* 20.—The penalty for maliciously causing search by false information is, under the present law (Act XXXVI of 1855, section 7), a fine of Rs. 500 and imprisonment for a period of two years. The present section is drafted so as to assimilate the punishment to that for the same offence under the Excise Act X of 1871, section 70.

13. The remaining sections are borrowed with slight modifications from the Excise Act, to which the Inland Customs Law is in many respects analogous.

B. H. ELLIS.

CALCUTTA;
The 2nd December 1874.

WHITLEY STOKES,
Secy. to the Govt. of India.

[REGISTERED No. 29.]

No. 52 of 1874.

The Calcutta Gazette.

WEDNESDAY, DECEMBER 30, 1874.

CONTENTS.

	Page.
PART I.—Orders and Notifications by the Lt.-Governor of Bengal, the High Court, Government Treasury, &c.	1843—1877
PART II.—Advertisements	2619—2637
PART III.—Acts of the Bengal Council	Nil.
PART IV.—Bills of the Bengal Council	Nil.
PART V.—Acts of the Legislative Council of India:—	
The Scheduled Districts Act, 1874	141
The Laws Local Extent Act, 1874	142
The Repealing Act, 1874	152
PART VI.—Bills of the Legislative Council of India:—	
The Inland Customs Bill	201
SUPPLEMENT No. 53	3623—3658

PART I.

Orders and Notifications by the Lieut.-Governor of Bengal, the High Court, Government Treasury, &c.

NOTICE.

GENTLEMEN wishing to see the Lieutenant-Governor on business are requested to write to the Private Secretary at Belvedere, stating the object for which an interview is desired.

BELVEDERE,
The 7th December 1874.

C. E. BUCKLAND,
Private Secretary.

ORDERS BY THE LIEUTENANT-GOVERNOR OF BENGAL.

REVENUE AND GENERAL DEPARTMENTS.

No. 3694C.S.

GENERAL.—*The 18th December* 1874.—The Lieutenant-Governor is pleased to accept the resignation tendered by the Revd. T. Morgan of his appointment as Marriage Registrar of Howrah.

The 23rd December 1874.—In supersession of the orders of the 10th instant, Surgeon-Major William Henry Hayes, Deputy Commissioner of Singbhoom, is allowed subsidiary leave from 28th November to 8th December 1874.

The 26th December 1874.—Mr. Thomas Edward Coxhead, Acting Joint-Magistrate and Deputy Collector, on special duty in Tirhoot, is posted to the district of Purneah. This cancels the orders of the 8th instant, appointing him to have charge of the Serampore Division of the Hooghly District.

Mr. Edmond Breton Godfrey, Deputy Magistrate and Deputy Collector, is appointed to have temporary charge of the Serampore Division of the Hooghly District.

The 28th December 1874.—Mr. William Napier Campbell, Extra Assistant Commissioner, Hazareebagh, is allowed leave for three months, under Section 21, Chapter VI of the Civil Leave Code, with effect from the date on which he availed himself of it in anticipation of sanction.

The following promotions and appointments are made in consequence of the vacancy in the First Grade of Magistrate-Collectors caused by Mr. H. J. Reynolds' appointment as a Secretary to the Board of Revenue:—

Mr. Edward Dowdeswell Lockwood is promoted to the First Grade of Magistrates and Collectors.

Mr. Trevor John Chicheley Grant is promoted to the Second Grade of Magistrates and Collectors.

Mr. James Francis Katherinus Hewitt is appointed to be a Magistrate and Collector of the Third Grade, and will continue to act in the Second Grade.

Mr. George Edward Porter, Acting Deputy Commissioner of Wards' Estates in Behar, is confirmed in that appointment.

Mr. Thomas William Gribble is appointed to be a Joint-Magistrate and Deputy Collector of the First Grade. Mr. Gribble will continue to be employed under the Government of India in the Financial Department.

Mr. Alfred Corbyn Brett is appointed to be a Joint-Magistrate and Deputy Collector of the Second Grade, and will continue to act in the First Grade.

Moonshee Motioollah, Acting Deputy Magistrate and Deputy Collector, Rungpore, is vested with the powers of a Collector under Act X of 1870 for the purpose of acquiring lands in that district.

Baboo Gunga Nund Mookerjee, Extra Assistant Commissioner, Manbhoom, is allowed leave for three weeks, under Section 21, Chapter VI of the Civil Leave Code, in extension of the leave granted to him under orders of the 7th instant.

Mr. Charles Arthur Kelly, M.A., is appointed to act as a Joint-Magistrate and Deputy Collector of the First Grade in Rungpore, from the date on which he may be relieved of his present duties by Mr. W. Macpherson.

The 29th December 1874.—Baboo Tariny Churn Mitter, Deputy Magistrate and Deputy Collector, on leave, is posted to Howrah

In continuation of the orders of the 6th January 1874, published in the *Calcutta Gazetet* of the 7th idem, Major J. Sconce, Deputy Superintendent of Revenue Surveys, is vested with the powers of a Deputy Collector in the Balasore district.

Baboo Jadub Chunder Gossami, Deputy Collector of Fureedpore, is vested with the powers of a Collector under Act X of 1870 for the purpose of acquiring land required for the construction of, and repairs to, a road starting from the north bank of the Nugabhangani River, in Chur Panch Katti, to the outpost Goshairhat in that district.

Mr. John Andrew Ricketts, Deputy Magistrate and Deputy Collector, Howrah, is posted to the Sudder Station of Nuddea.

Mr. James Cruickshank Geddes, Acting Judge of Tirhoot, is appointed to act, until further orders, as District and Sessions Judge of Sarun, from the date on which he may be relieved of his present duties by Mr. R. J. Richardson.

Baboo Beechund Putnaik is appointed to act as Tehsildar of Ungool, and is vested with the powers of a Deputy Collector *vice* Baboo Bonomally Sing, resigned.

ECCLESIASTICAL.—*The 29th December* 1874.—The Revd. Francis Rodan Michell, Chaplain of Kidderpore, is allowed furlough for two years, under Section 5 (*a*), Clause 2, and Section 10 (*a*), Supplement E of the Civil Leave Code, together with subsidiary leave for a period not exceeding thirty days from the 22nd December 1874.

The services of the following Chaplains are placed at the disposal of the Governments mentioned:—

The Revd. G. D. Symonds, Chaplain of Darjeeling " " W. J. Rowland, Second Chaplain of St. Paul's Cathedral and Chaplain of the Presidency Jail	Government of the North-Western Provinces.
" " W. Simpson, Chaplain of Bankipore ...	Government of the Punjab.

The Revd. W. H. Bray is appointed to be Second Chaplain of St. John's Church and of the Medical College Hospital.

The Revd. A. W. R. Quinlan is appointed to be Chaplain of Cuttack.

EDUCATION.—*The 28th December* 1874.—The following gentlemen are appointed to be members of the Noakholly District School Committee, viz:—

Mr. Arthur Blair, District Superintendent of Police.
Baboo Koylas Chunder Chatterjee, Medical Officer.

The 29th December 1874.—Moulvie Syud Abdullah, who was, under orders of the 19th September 1874, appointed to be Deputy Inspector of Schools in the Behar Circle, is posted to Bhagulpore.

Moulvie Alahi Bukhsh, Deputy Inspector of Schools, Bhagulpore, is transferred to Patna.

Baboo Suraj Mal, Deputy Inspector of Schools, Patna, is transferred to Tirhoot.

MEDICAL.—*The 29th December* 1874.—Surgeon George Hutcheson, Acting Civil Surgeon of Jessore, is appointed to act as Civil Surgeon of the 24-Pergunnahs, during the absence, on special duty, of Surgeon-Major R. Moir, or until further orders.

Surgeon Kenneth McLeod is appointed to act as Medical Inspector of Emigrants, Calcutta, during the absence, on special duty, of Surgeon-Major R. Moir, or until further orders, in addition to his other duties.

Surgeon William Henry Gregg is appointed to act, until further orders, as Civil Surgeon of Jessore.

Mr. Vincent Blair Stork is appointed to act as Medical Officer of Tipperah, during the absence, on leave, of Mr. W. Cowan, or until further orders.

JAILS.—*The 29th December* 1874.—The Lieutenant-Governor is pleased to appoint the following gentlemen to form the Committee to investigate the condition of the jails in the Bhagulpore and Patna Division, viz:—

Mr. W. L. Heeley, C.S. ... ... *President.*
Dr. J. M. Coates ... ... } *Members.*
" R. Moir ... ... }

ECONOMIC MUSEUM.—*The 23rd December* 1874.—The Lieutenant-Governor is pleased to appoint the following officers to be members of the Hooghly District Economic Museum Committee:—

Mr. R. F. Thompson, Civil Surgeon of Hooghly.
" R. Thwaytes, Principal, Hooghly College.
Dr. G. Watt, M.D., Professor of Botany, Hooghly College.
Baboo Laul Behary Dutt, Municipal Commissioner of Hooghly.
" Dwarka Nath Chuckerbutty, Teacher, Hooghly College, and Municipal Commissioner of Hooghly.
" Obhoy Churn Nundy, Municipal Commissioner of Hooghly.
" Joykissen Mookerjee, ditto ditto ditto.
" Nemye Chand Seal, ditto ditto ditto.
" Eshan Chunder Mitter, Government Pleader, ditto.
" Joggessur Sing, Zemindar, Bhastara.
" Peary Mohun Mookerjee, Zemindar, Ooterpara.
" Bromo Mohon Mullick, Head Master, Normal School.
Mr. J. A. Hopkins, Inspector of Schools, Western Circle.
" W. F. Hooper, Editor, *Friend of India.*
Moulvie Nazeerooddeen Mahomed, Municipal Commissioner of Hooghly.
Shazada Busseeoideen Ahmed, ditto ditto.
Mr. J. E. B. Jeffery, Sub-Divisional Officer, Serampore.
" E. B. Godfrey, Deputy Magistrate of Serampore.
" E. R. Middleton, ditto of Hooghly.
Baboo Joggeswar Mookerjee, Deputy Magistrate of Hooghly.

PORT COMMISSIONERS.—*The 29th December* 1874.—Mr. Cecil Stephenson, Member of the Board of Agency, East Indian Railway, is appointed to be a Commissioner for making Improvements in the Port of Calcutta under Act V (B.C.) of 1870.

ROAD CESS.—*The 28th December* 1874.—The Lieutenant-Governor is pleased to appoint, under Sections 49 and 51 of Act X (B.C.) of 1871, the following gentlemen to be members of the District Road Cess Committee in the Chittagong district, for the purpose of giving effect to the provisions of the Act:—

The Magistrate and Collector, *Chairman* ... ... }
" Senior Covenanted Assistant under the Magistrate ... }
" Deputy Collector in charge of Road Cess ... ... } *Ex-officio*
" Executive Engineer ... ... }
" District Superintendent of Police ... ... }
Moulvie Abdullah Khan, Zemindar.
" Ahsanulla Chowdry, ditto.
Abdul Mahim, Shipowner.
Mr. W. E. Campbell, Tea Planter.
Baboo Gopee Mohun Ghose, Zemindar and Merchant.
" Kant Prosad Hazari, Zemindar.
" Lall Chand Chowdhury, Zemindar and Merchant.
Mobarek Ali Chowdhury, Zemindar.
Mr. R. Macalpine, Tea Planter.
Baboo Romesh Chunder Rai, Zemindar.

The Lieutenant-Governor is pleased to appoint, under Section 76 of Act X (B.C.) of 1871, the following gentlemen to be members of the District Road Cess Branch Committee of Cox's Bazar, for the purpose of giving effect to the provisions of the Act:—

The Magistrate and Collector, *Chairman* ... ... } *Ex-officio.*
" Sub-Divisional Officer, *Vice-Chairman* ... ... }
Ashruff Meah, Zemindar.
Baboo Chariphroo Chowdhury, Zemindar and Trader.
Meah Ashruff Ali, Zemindar.
Mr. J. W. Neish, Tea Planter.

RIVERS THOMPSON,
Secy. to the Govt. of Bengal.

NOTIFICATION.

The 29th December 1874.—Lieutenant Alexander Evans Gordon, Acting Assistant Commissioner, Chittagong Hill Tracts, has passed the examination for admission into the Civil Department of the Administration according to the text laid down in the notification of the Government of India in the Home Department, No. 3101, dated the 5th October 1864.

RIVERS THOMPSON,
Secy. to the Govt. of Bengal.

NOTIFICATION.

The 28th December 1874.—The following statement regarding the allotment of furlough to officers of the Covenanted Civil Service is published for general information :—

Total number of Civil Servants under the orders of the Government of Bengal		244
Twenty per cent. of this number is		48·8
Or say		49
Deduct number of officers now absent on furlough or special leave		30
Number of furloughs now available		19
Add number of furloughs which may be expected to become available by the return of the following officers during the four months of the first half of 1875, viz.—		
In January—Messrs. R. J. Richardson, Park, Beverley, and Beighton	4	
In March—Messrs. Millett, Geoghegan, and Graham ...	3	
In April—Messrs. Hope, Handley, and MacCarthy ...	3	
	—	10
Total number of furloughs available		29

2. The following officers are allowed furlough for the periods mentioned against their respective names, viz. —

	Y.	M.	D.
Mr. Stuart Colvin Bayley	1	0	0
„ Alonzo Money, C.B.	0	10	0
„ Francis Johnston Graham Campbell	2	0	0
„ Frederick Jones	1	10	0
„ Henry Beveridge	1	6	0
„ Edmund Weldon Molony	2	0	0
„ William Benjamin Oldham	2	0	0
„ William Vansittart Graham Taylor	2	0	0
„ Wilfred Lucas Heeley, B.A.	2	0	0
„ George Toynbee	1	8	0
„ Fleetwood Hugo Pellew	1	8	0

3. Eighteen furloughs therefore remain unallotted.

4. Mr. Beveridge is also allowed subsidiary leave for a period not exceeding thirty days from the 2nd January 1875.

5. Each of the other officers who has not already made a special application for subsidiary leave should now do so, stating when he wishes to be relieved of his duties.

RIVERS THOMPSON,
Secy. to the Govt. of Bengal.

ERRATUM.

The 29th December 1874.—The following corrections made in the Rules regarding the departmental examinations of Civil Officers, issued with the Notification of 21st November last, are published for general information :—

In Rule 32 after the words—

"On passing the Lower Standard of examination" insert the words "and being invested with the powers of a Magistrate of the Second Class."

For Rule 33 substitute the following :—

"Officers attending these examinations will be allowed travelling allowance subject to the rules laid down by the Government of India in the Financial Department in Notification No. 4425 of the 12th December 1872."

RIVERS THOMPSON,
Secy. to the Govt. of Bengal.

NOTICE.

The Gymnastic Tournament, to be held in the grounds at Belvedere on Thursday, 7th January, will commence at 11 A.M., and not at 2-30 P.M. as previously intimated.

G. TOYNBEE,
Hony. Secy., Gymnastic Tournament Committee.

[Second Publication.]

GYMNASTIC TOURNAMENT TO BE HELD AT BELVEDERE ON THE 7TH JANUARY 1875.

No. 3721, dated Calcutta, the 11th December 1874.

From—H. L. DAMPIER, ESQ., Secy. to the Govt. of Bengal,
To—The Director of Public Instruction.

I AM directed to inform you that a gymnastic tournament will be held in the grounds at Belvedere on Thursday, the 7th January 1875, by permission of His Honor the Lieutenant-Governor, who has also offered certain prizes to be competed for on the occasion.

2. The competition will be limited to the students of Government institutions, and not more than four will be allowed to compete from each college or school.

3. The expenses of the students selected from each institution, and their expenses in Calcutta to and fro, as well as those of their gymnastic teacher (who will accompany them), will be paid by Government.

4. No student will be allowed to compete unless he has obtained permission to do so from the Principal of his College or Head Master of his School. Principals and Head Masters are required to be careful not to give permission to any student who is not moderately proficient in gymnastics, and whose performances are not likely to be up to the average of representatives of other schools.

5. The programme which it is proposed to carry out is enclosed for your information, and you are requested to report at once—

(*a.*) The number of boys (not exceeding four) who will compete from each College or School, with their names and ages.

(*b.*) The part or parts of the programme in which each wishes to compete. As it is probable that time will not admit of all the candidates competing for every prize, each student should be called upon to name the prizes for which he wishes to compete, in the order of his preference.

(*c.*) The estimated cost of the journey of the boys and their professor to Calcutta and back, and of their board and lodging while in Calcutta.

6. You will be good enough to arrange that the teachers and pupils shall be on the ground set apart for the occasion at 10-30 A.M. Correspondence on this subject should be addressed to the Honorary Secretary to the Gymnastic Tournament.

Programme of the Gymnastic Tournament to be held in the Belvedere grounds on Thursday, 7th January 1875.

TO COMMENCE AT 11 A.M.

I.—PARALLEL BARS.

(*a*) Different kinds of marches, single and double, forwards and backwards.
(*b*) Different kinds of clearing the bars, single and double swing.
(*c*) Independent practice.

1st Prize (Presented by the Hon'ble H. L. Dampier) ... ... Rs. 25
2nd „ ... ... „ 10

II.—TRAPEZIUM.

(*a*) Rising by single and double ropes.
(*b*) Turning round the bar, forwards and backwards.
(*c*) Independent practice (as forming the straight line, &c.)

1st Prize (Presented by the Hon'ble Rivers Thompson) ... Rs. 25
2nd „ ... ... „ 10

III.—RINGS.

(*a*) Rising with one and with both hands.
(*b*) Standing above and below the rings.
(*c*) Turning, single and continuous.
(*d*) Independent practice (as forming the straight line, backwards and forwards, &c.)

1st Prize (Presented by the Hon'ble C. E. Bernard) ... ... Rs. 25
2nd „ ... ... „ 10

IV.—INCLINED LADDER.

Different kinds of leading with the hands by the spars and by the sides.

1st Prize (Presented by W. S. Atkinson, Esq.) ... ... Rs. 25
2nd „ ... ... „ 10

V.—POLES, SINGLE AND DOUBLE.

(a) Different kinds of rising and descending with one and with both hands.
(b) Independent practice (as turning, forming the straight line, &c.)

1st Prize (Presented by J. Sutcliffe, Esq.) ... ... Rs. 25
2nd „ ... ... „ 10

VI.—HORIZONTAL BARS.

(a) Different kinds of vaulting.
(b) Rising without touching the ground.
(c) Different kinds of turning, single and continuous, with body, knees, armpit.
(d) Independent practice (as full circle, forming the straight line, &c.)

1st Prize (Presented by C. E. Buckland, Esq.) ... ... Rs. 20
2nd „ ... ... „ 8

VII.—THE HORSE.

(a) Vaulting by one and two movements.
(b) „ by resting on the knees.
(c) „ between the hands and with one hand.
(d) Independent practice.

1st Prize (Presented by G. Toynbee, Esq.) ... ... Rs. 20
2nd „ ... ... „ 8

VIII.

Hurdle race over six flights—150 yards.

Prize (Presented by W. G. Willson, Esq.) ... ... Rs. 20

PRIZES PRESENTED BY HIS HONOR THE LIEUTENANT-GOVERNOR OF BENGAL.

1st Prize, Rs. 50.—For the most proficient pupil of all.
2nd „ „ 30.—For the most proficient teacher.
3rd „ „ 20.—For the second best pupil.

G. TOYNBEE,
Hony. Secy., Gymc. Tourt. Committee.

[Second Publication.]

NOTIFICATION.

The 10th December 1874.—A plan and estimate of Rs. 30,500, for the erection of a landing stage at Cossipore, having been submitted by the Vice-Chairman to the Commissioners for making Improvements in the Port of Calcutta with his letter No. 2288, dated 27th November 1874, the Lieutenant-Governor has been pleased to sanction the construction of the landing stage under Section 35 of Act V (B.C.) of 1870.

H. L. DAMPIER,
Secy. to the Govt. of Bengal.

[Second Publication.]

NOTIFICATION.

The 12th December 1874.—A plan and estimate amounting to Rs. 80,000, for the construction of water-works for watering the jetty enclosures and washing down the paved slope of the inland vessels wharf, having been submitted by the Vice-Chairman to the Commissioners for making Improvements in the Port of Calcutta with his letter No. 1406, dated 18th August 1874, the Lieutenant-Governor is pleased to sanction the project under Section 35, Act V (B.C.) of 1870.

H. L. DAMPIER,
Secy. to the Govt. of Bengal.

[Third Publication.]

NOTIFICATION.

The 12th December 1874.—The Lieutenant-Governor is pleased to direct that the subordinates of the Shipping Master of Calcutta, who are now styled the First Deputy Shipping Master and the Second Deputy Shipping Master, should in future be styled Deputy Shipping Master and Assistant Shipping Master.

H. L. DAMPIER,
Secy. to the Govt. of Bengal.

[Third Publication.]

NOTIFICATION.

UNDER SECTION 25 OF THE CHOTA NAGPORE TENURES' ACT (II (B.C.) OF 1869).

The 15th December 1874.—It is hereby notified that the registers of Bhuinhari and other tenures in the villages belonging to the marginally named pergunnahs of the Chota Nagpore estate, Lohardugga district, prepared under the provisions of Section 5 of Act II (B.C.) of 1869, having been finally revised and corrected in accordance with the decisions and orders of the Special Commissioners and the Commissioner of the Division under the aforesaid Act, have been confirmed by the Commissioner of the Division on the 27th November 1874.

Pergunnah Lodhma ...	... 61	villages.
" Sonpur ...	... 300	"
" Sutiama ...	... 16	"
" Baragaian	... 16	"
" Khookhra, Part I	... 93	"

2. It is further declared, agreeably to the provisions of Section 26 of the aforesaid Act, that the confirmation of the Commissioner of the Division notified above having thus been published, the registers shall be conclusive evidence of all matters recorded therein, and from and after this publication of the confirmation of the register relating to any village, no evidence shall be received that any lands in such village not mentioned in such register are of Bhuinhari or Majhahas tenure.

H. J. REYNOLDS,
Offg. Secy. to the Govt. of Bengal.

[Second Publication.]

DECLARATION.

The 16th December 1874.—The following declaration is published in supersession of that at page 1793 of the *Calcutta Gazette* of the 16th December 1874:—

Whereas it appears to the Lieutenant-Governor of Bengal that land is required to be taken up by Government at the public expense for a public purpose, viz., for a road starting from Mudheypoorah to Shahpore, it is hereby declared that for the above purpose a strip of land running generally from north to south and north-east to south-west, passing through the villages of Mudheypoorah, Birkhi, Toonialu, Lachmirampore, Chuckla, Sripore, Khapyti, Moorwalah, Charounda, Chumra, Sahoria, Sillef, Tengru, Kangra, Kuchra, Soohut, Bhooktin, Doomra, and Shahpore, &c., zillah Bhagulpore, and measuring, more or less, 15 miles in length and 60 feet in breadth = 331 standard beeghas, equivalent to 125½ local beeghas, more or less, is required.

This declaration is made, under the provisions of Section 6, Act X of 1870, to all whom it may concern.

R. KNIGHT,
for Offg. Secy. to the Govt. of Bengal.

[Second Publication.]

DECLARATION.

The 18th December 1874.—Whereas it appears to the Lieutenant-Governor of Bengal that land is required to be taken up by Government at the public expense for a public purpose, viz. for a road starting from Natha to Naharwar Ghât, it is hereby declared that for the above purpose a strip of land running generally from north to south, passing through the villages of Natha, Baluah, Koomrole, Manpore, Taratice, Chaudraon, Lahua, Pusthar, Kheroo, Mohesee, Narwar, Jogri, and Bijwar, zillah Bhagulpore, and measuring, more or less, 12 miles and 4,650 feet in length and 60 feet in breadth = 283½ standard beeghas, equivalent to 107¼ local beeghas, more or less, is required.

This declaration is made, under the provisions of Section 6, Act X of 1870, to all whom it may concern.

R. KNIGHT,
for Offg. Secy. to the Govt. of Bengal.

[Second Publication.]

DECLARATION.

The 22nd December 1874.—The following amended declaration is published in supersession of the declarations which appeared in the Calcutta Gazettes of the 22nd and 29th April, and 6th May 1874:—

Whereas it appears to the Lieutenant-Governor of Bengal that land is required to be taken up by Government at the public expense for a public purpose, viz. for the site of a Post Office at Daoodkandy, in the village of Daoodkandy, pergunnah Doorgapore, zillah Tipperah, it is hereby declared that for the above purpose a piece of land measuring, more or less, 117 feet by 95½ feet of the standard measurement, bounded on the north by the Dacca and Chittagong road; on the south by an almond tree and a piece of land belonging to Roy Chand Sing of Daoodkandy; on the east by a nullah about 95 feet from the western boundary of the said land, which nullah is the property of the above said Roy Chand Sing; and on the west by a tank, the property of Roy Chand Sing and Ram Lochun of Daoodkandy, is required within the aforesaid village of Daoodkandy.

This declaration is made, under the provisions of Section 6 of Act X of 1870, to all whom it may concern.

H. J. REYNOLDS,
Offg. Secy. to the Govt. of Bengal.

The following orders, issued by the Government of India in the Home Department, are republished for general information :—

No. 1007.—*Fort William, the 22nd December* 1874.—*Notifications.—Establishment.*—Mr. P. N. Langdon, of Her Majesty's Bengal Civil Service, reported his arrival in Calcutta to the Government of Bengal on the 13th ultimo.

No. 1010.—*The 23rd December* 1874.—Mr. W. M. Souttar, C.S., received charge of the office of Registrar of the High Court of Judicature at Fort William in Bengal, Appellate side, from Mr. H. J. S. Cotton, C.S., on the forenoon of the 12th instant.

The following orders, issued by the Government of India in the Foreign Department, are republished for general information :—

No. 2821*P.*—*Fort William, the 21st December* 1874.—*Notifications.—Political.*—Subject to the confirmation of Her Majesty's Government, His Excellency the Viceroy and Governor-General in Council is pleased to recognize the appointment of Mr. Jules Bloch as Acting Consul for Belgium, at Calcutta, during the absence of Mr. Renaud.

No. 2838*P.*—*The 23rd December* 1874.—With reference to Notifications Nos. 379P and 1059P, dated respectively the 10th February and 15th May last, Mr. H. F. Brown, Consul for Denmark at Calcutta, resumed charge of his office from the 19th instant.

The following order, issued by the Government of India in the Financial Department, is republished for general information :—

No. 7458.—*Fort William, the 23rd December* 1874.—*Notifications.—Leave and Allowances.*—The Governor-General in Council directs that the words "and, with the previous consent of the Government of India in the Military Department, to a Military Officer in Civil employ" be inserted after the words "Covenanted Civil Servant" in Rule 2, under Section 18 of the Civil Leave Code.

The following order, issued by the Government of India in the Military Department, is republished for general information :—

No. 1207.—*Fort William, the 23rd December* 1874.—Captain Walter Bourne is, at his own request, permitted to resign his appointment in the East Indian Railway Volunteer Rifle Corps.

RIVERS THOMPSON,
Secy. to the Govt. of Bengal.

JUDICIAL DEPARTMENT.

No. 3695C.S.

The 28th December 1874.—The following officers are vested with the powers of a Magistrate of the First Class :—

Mr. John Nugent, Assistant Magistrate and Collector, Fureedpore.
Baboo Bhoobun Mohun Raha, Deputy Magistrate and Deputy Collector, Fureedpore.

The 29th December 1874.—Baboo Beechund Putnaik, who has, under separate orders of this date, been appointed to act as Tehsildar of Ungool, is vested with the powers of a Magistrate of the Third Class and those of a Moonsif.

Mr. Charles Arthur Kelly, M.A., Acting Joint-Magistrate and Deputy Collector, Rungpore, Mr. Alexander Manson, Acting Joint-Magistrate and Deputy Collector, Tipperah, and Mr. Daniel Walter McMullen Testro, Acting Joint-Magistrate and Deputy Collector, Bankoora, are vested with the powers of a Magistrate of the First Class, and with the powers to try summarily the offences mentioned in Section 222 of the Criminal Procedure Code, with effect from the date on which each joined his appointment.

RIVERS THOMPSON,
Secy. to the Govt. of Bengal.

[Second Publication.]

NOTIFICATION.

The 18th December 1874.—The declaration published in the Calcutta Gazettes of the 24th June, 1st July, and 8th July 1874, at pages 1031, 1064, and 1103 respectively, as well as that published in supersession of it in the Calcutta Gazettes of the 12th, 19th, and 26th August 1874, at pages 1239, 1276, and 1317 respectively, for taking up a piece of land for the site of a Charitable Dispensary in the village of Kristopore, pergunnah and thana Jehanabad, zillah Burdwan, are hereby cancelled.

RIVERS THOMPSON,
Secy. to the Govt. of Bengal.

[Second Publication.]

NOTIFICATION.

The 19th December 1874.—It is hereby notified, under Section 3 of Act XX of 1856, that the provisions of the said Act will have effect from the 1st January 1875 in the villages of Backergunj, Shahebgunj, Bharpasha, Rangasri, Runshi Mendigunj, Kaligunj, and Pholaghur, in Thana Backergunj, in the sudder sub-division in the district of Backergunj, and that the said villages will be united together for the purpose of the Act.

Under Section IV of the above Act, it is also notified that the boundaries of the said Union will be as follows :—

On the north—The villages of Rajapore, Katalia, Shomkati, Goshaigram, and Auliapore and the Taltali river.

On the east—The Shahebganj river and the village of Lakhipasha.

On the south—The village of Kistakati, Kanki Dhone, and the Araibeki Khal.

On the west—The villages of Araibeki and Lonabad.

Under Section X of the above Act it is further notified that the tax to be levied in the said Union shall be an assessment according to the circumstances and property to be protected of the persons liable to the same.

RIVERS THOMPSON,
Secy. to the Govt. of Bengal.

[Third Publication.]

NOTIFICATION.

The 15th December 1874.—The following correction is made in the Government Notification of the 28th November 1874 :—

For the town Patoole, read *Patrole.*

RIVERS THOMPSON,
Secy. to the Govt. of Bengal.

[Third Publication.]

NOTIFICATION.

The 12th December 1874.—In modification of the notification dated the 17th March 1869 published in the *Calcutta Gazette* of the 24th March 1869, page 635, extending the provisions of Act VI (B.C.) of 1868 to the town of Kalinga, in the district of 24-Pergunnahs, it is hereby notified that from and after the 1st January 1875 this town shall be designated Baduria, and its boundaries, for the purposes of the Act, shall be as declared below, viz.—

Block No. 1, comprising the villages of Magurkhally, Rudropore, Audermanick, and Baduria, is bounded on the

North—By the southern boundaries of the villages of Simulia and Jasaikati, and the Kalinga *Baor.*

East—By the Kalinga *Baor* and the river Ichamutee.

South—By the northern boundaries of the villages of Arsoleah, Goordaha, and Naturia.

West—By the eastern boundaries of the villages of Narainpore and Goordaha.

Block No. 2, comprising the villages of Pura and Kaorgatchi, is bounded on the

North—By the river Ichamutee.

East—By the western boundary of the village of Belgurya.

South—By the northern boundaries of the villages of Dukhindeya and Fatullapore.

West—By the eastern boundary of the village of Lokenathpore and the river Ichamutee.

Block No. 3, comprising the villages of Taragunea and Magruti, comprised in mouzah Gunpore, is bounded on the

North—By the river Ichamutee.

East—By the river Ichamutee.

South—By the northern boundaries of the villages of Sreerampore and Surporazpore, and the river Ichamutee.

West—By the eastern boundaries of the villages of Rajnuggur, Mohespore, Bishenpore, Khamarpara, and Utter Deara.

Block No. 4, comprising the village of Arbalia, is bounded on the

North—By the southern boundaries of the villages of Rughunathpore and Arsoleah.

East—By the western boundaries of the villages of Utter Deara, Khamarpara and Hoosainpore.

South—By the northern boundary of the village of Sreekissenpore.

West—By the eastern boundaries of the villages of Dhankoonya, Nuddea, and Gocunna.

It is also notified that from the 1st January 1875 the operations under Act VI (B.C.) of 1868 will cease to have effect in the villages of Kalinga, Simulia, and Jasaikati, formerly included in the Kalinga town.

RIVERS THOMPSON,
Secy. to the Govt. of Bengal.

[First Publication.]

DECLARATION.

The 23rd December 1874.—Whereas it appears to the Lieutenant-Governor of Bengal that land is required by Government at the public expense for a public purpose, viz. for the drainage of the town of Calcutta, it is hereby declared that for the above purpose a piece of land situated at Sobharam Bysack's 1st Lane is required, measuring 1 cottah 4 chittacks and 35 feet, more or less. The land is bounded on the north by Surnomoyee Dossee's dwelling-house, on the south by a public drain, on the east partly by a public drain, partly by Surnomoyee Dossee's dwelling-house, and partly by Chidam Dossee's dwelling-house, and on the west by tenanted land belonging to Poolinbehary Dey and Gostobehary Dey, and known as No. 7, Sobharam Bysack's Lane.

This declaration is made under the provisions of Section 6 of Act X of 1870 to all whom it may concern.

RIVERS THOMPSON,
Secy. to the Govt. of Bengal.

PUBLIC WORKS DEPARTMENT,—BENGAL.

ESTABLISHMENT

The 23rd December 1874.

No. 454.—*Notification.*—The South Bhagulpore Special Division will be abolished with effect from this date, and the works included in it are transferred to the Sonthal Pergunnahs District.

No. 455 —*Posting.*—Baboo Kanty Chunder Banerjee, Assistant Engineer, Second Grade, is posted to the Rungpore Special Division.

No. 456.—Mr. G. T. St.A. Nixon, Assistant Engineer, Third Grade, is posted to the Dinagepore Special Division.

No. 457.—*Leave of Absence.*—Mr. E. Calliford, Supervisor, First Grade, attached to the Bogra Special Division, is allowed privilege leave for three months, under Section 12, Supplement F of the Civil Leave Code, with effect from the 21st October 1874.

No. 458.—Baboo Baney Canto Deb, Supervisor, Second Grade, attached to the Howrah and Hooghly District, is allowed privilege leave for two months under the above Rules.

No. 459.—Baboo Heeralall Banerjee, Overseer, First Grade, attached to the Rungpore Special Division, for three months, on medical certificate, under Section 3, Supplement F of the above Rule, in addition to that already granted* to him.

*Bengal Government, Public Works Department Notification No. 246, dated 13th July 1874.

No. 460.—Baboo Kedarnath Doss, Overseer, First Grade, attached to the Dinagepore Special Division, is allowed privilege leave for three months, under Section 12, Supplement F of the above Rule, with effect from the 1st December 1874.

No. 461.—Baboo Goorodoss Chatterjee, Overseer, Second Grade, attached to the Purneah Special Division, for twenty days, on medical certificate, under Section 3, Supplement F of the above Rule.

No. 462.—Baboo Wooma Churn Mitter, Accountant, Fourth Grade, attached to the Darjeeling and Julpigoree District, is allowed privilege leave for three months, under Section 12, Supplement F of the above Rule.

No. 463.—Baboo Aushotosh Mitter, Overseer, Second Grade, attached to the Rungpore Special Division, is allowed privilege leave from the 9th September to the 27th November 1874, under the above Rules.

No. 464.—*Notification.*—Baboo Aushotosh Mitter, Overseer, Second Grade, attached to the Rungpore Special Division, temporarily joined the 24-Pergunnahs District on special duty on the 28th November 1874, before noon.

The 28th December 1874.

No. 465.—The following order, issued by the Government of India, Public Works Department, is republished for information :—

No. 671 *of the 22nd December* 1874.—Mr. L. G. Smith is appointed to the Public Works Department as an Engineer Apprentice and posted to Bengal, Provincial Branch.

No. 466.—*Notification* —Serjeant J. Battman, Overseer, First Grade, was attached to the following districts for the periods specified :—

Shahabad District—from the 5th to the 8th February 1874.

Durbungha Raj—from the 9th February to the 28th September 1874.

2*nd.*—Serjeant J. Battman is posted to the Dinagepore Special Division, which he joined on the 29th September 1874.

COMMUNICATIONS.

The 28th December 1874.

No. 467.—*Notification.*—Under the power conferred on him by Section III of Act IX (B.C.) of 1871, His Honor the Lieutenant-Governor is pleased to publish the following table of tolls, fees, and charges for the use of the Howrah Floating Bridge, to be levied on and from the 1st January 1875 until further orders:—

Table of Tolls, Fees, and Charges to be paid on each occasion.

	Rs.	A.	P.
For every foot passenger with or without load	0	0	3
For every horse	0	1	0
For every pony, mule, or ass	0	0	6
For every buffalo	0	1	0
For every cow, ox, or bull	0	0	6
For every calf, sheep, goat, or pig	0	0	3
Or per score	0	3	0
For every two-wheeled vehicle without springs	0	1	0
Ditto ditto carrying goods or animals or passengers	0	3	0
For every two-wheeled vehicle with springs	0	2	0
For every four-wheeled vehicle without springs	0	2	0
Ditto ditto carrying goods or animals or passengers	0	4	0
For every four-wheeled vehicle with springs other than a 2nd or 3rd class hackney carriage	0	4	0
For every maund of goods conveyed over the bridge on a tramway or railway	0	0	4
For every empty truck using a tramway or railway ...	0	4	0
For every locomotive steam engine	1	0	0

Animals drawing any of the above vehicles to be charged in addition to the charge on the vehicle.

	Rs.	A.	P.
For every second-class hackney carriage	0	1	0
Ditto ditto carrying goods or passengers...	0	3	0
For every third-class hackney carriage	0	1	0
Ditto ditto carrying goods or passengers...	0	2	0
For every palankeen and bearers	0	2	0

2. The Lieutenant-Governor is pleased to exempt from payment of tolls, until further orders, all passengers and goods conveyed on the East Indian Railway, and also all carriages and persons using this Bridge for the purpose of going to or returning from the station of the said railway at Howrah.

3. The Lieutenant-Governor is also pleased to direct, under Section IV of the said Act, that on and from the 1st of January 1875, and until further orders, the following fees shall be levied on goods and passengers conveyed on the Railway of the East Indian Railway Company into and from the station of Howrah:—

	Rs.	A.	P.
On every 100 maunds of goods	1	0	0
On every passenger	0	0	3

No. 468.—*Appointment.*—Mr. FritzGraf is appointed under Section V of Act IX (B.C.) to collect tolls, fees, and charges under the said Act, to take charge of the Howrah Floating Bridge, and to superintend the traffic thereon.

The 29th December 1874.

No. 469.—*Notification.*—With reference to Section 72 of Act X (B.C.) of 1871, His Honor the Lieutenant-Governor has been pleased to make the following assignments to the undermentioned districts for the cess year 1874-75, from 1st October 1874 to 30th September 1875:—

	Districts.	Amount assigned to each district.	Total of each Commissionership.	Remarks.
BENGAL—		Rs.	Rs.	
Western Districts—				
Burdwan Division	Burdwan	25,000		
	Bankoorah	... ..		
	Beerbhoom	15,000		
	Midnapore	30,000		
	Hooghly with Howrah ...	... ..	70,000	

Districts.		Amount assigned to each district.	Total of each Commissionership.	Remarks.
Central Districts—		Rs.	Rs.	
Presidency Division ...	24-Pergunnahs... ...	... ..		
	Nuddea	.....		
	Jessore	.....		
			.....	
Rajshahye Division ...	Moorshedabad	.....		
	Dinagepore	25,000		
	Maldah	5,000		
	Rajshahye	.....		
	Rungpore	10,000		
	Bograh	10,000		
	Pubna	15,000		
			65,000	
Cooch Behar Division ...	Darjeeling	15,000		
	Julpigoree	10,000		
			25,000	
Eastern Districts—				
Dacca Division	Dacca	... .		
	Furreedpore	... ..		
	Backergunge	25,000		
	Mymensingh	.....		
			25,000	
Chittagong Division ...	Chittagong	15,000		
	Noakholly	10,000		
	Tipperah	.....		
	Chittagong Hill Tracts ...	10,000		
			35,000	
BEHAR—				
Patna Division	Patna	.. ..		
	Gya	... ..		
	Shahabad	.....		
	Tirhoot	... .		
	Sarun	... ..		
	Chumparun	.....		
			.....	
Bhagulpore Division.	Monghyr	.....		
	Bhagulpore	.....		
	Purneah	.....		
	Sonthal Pergunnahs ...	20,000		
			20,000	
ORISSA—				
Orissa Division	Cuttack	5,000		
	Pooree	.....		
	Balasore	5,000		
			10,000	
CHOTA NAGPORE—				
South-West Frontier Agency—				
Hazareebagh		5,000		
Lohardugga		20,000		
Singbhoom		10,000		
Manbhoom		15,000		
			50,000	
	Total ...	.....	3,00,000	

Of the above grants only half the amount shown against each district is available for expenditure during the current financial year.

J. E. T. NICOLLS, *Colonel*, R.E.,
Secretary to the Govt. of Bengal, P. W. D.

IRRIGATION.

ESTABLISHMENT.—NOTIFICATIONS.

The 28th December 1874.

No. 432.—*Leave.*—Mr. Paul Grieff, Probationary Overseer, Second Grade, attached to the Eastern Sone Division, is granted leave without pay for fifteen days, under Section 9, Supplement F of the Civil Leave Code, with effect from 20th December 1874.

No. 433.—Mr. E. Cox, Probationary Overseer, Second Grade, Arrah Division, is granted sick leave for two months, under Section 3, Supplement F of the Civil Leave Code, with effect from 20th November 1874.

No. 434.—*Notification.*—Baboo Mohendro Nath Sircar, Sub-Overseer, First Grade, Dehree Division, returned on the forenoon of the 13th instant from the two months' privilege leave granted him in the orders marginally noted.

Notification No. 338, dated 1st October 1874.

No. 435.—*Transfer.*—Mr. E. H. Macvitie, Temporary Supervisor, Second Grade, from the late Eastern Sone Survey Division to the Kurumnassa Division, which he joined on the afternoon of the 17th instant.

No. 436.—*Notification.*—The following notification of the Government of India, Public Works Department, is republished for information:—

The undermentioned passed students of the Cooper's Hill College, appointed by Her Majesty's Secretary of State for India as Assistant Engineers, Second Grade, are posted to Bengal, Irrigation Branch:—

Mr. D. B. Horn.	Mr. C. J. K. Watson.
„ M. S. Douglas.	„ C. Taylor.
„ W. A. Inglis.	„ G. A. G. Shawe.

G. A. SEARLE, *Lt.-Col.*, R.E.,
for Offg. Jt.-Secy. to the Govt. of Bengal,
in the P.W.D., Irrigation Branch.

[First Publication.]

NOTIFICATION.

The 29th December 1874.—Under Section 64 of Act V (B.C.) of 1870, the Commissioners for making Improvements in the Port of Calcutta, with the sanction of the Lieutenant-Governor of Bengal, do hereby declare that the wharf on the east bank of the river Hooghly, extending from Mohuntoney's Ghât on the north to Aheerecetolah Ghât on the south, is ready for receiving, landing, and shipping goods from and upon vessels not being sea-going vessels, and order that within the limits of that portion of the Port of Calcutta situate between the said Aheerecetolah Ghât on the south and Ruth Ghât on the north, it shall not be lawful to land or ship any goods out of or into vessels of the class above specified except at the aforesaid wharf.

By order of the Commissioners,

W. DUFF BRUCE, *Vice-Chairman.*

Sheriff's Office, the 16th December 1874.

NOTICE is hereby given that the First Criminal Sessions of the year 1875 of the High Court of Judicature at Fort William in Bengal, for the Town of Calcutta and Factory of Fort William and the places subordinate thereto, will be holden at the Court-House, in the Town of Calcutta, on Tuesday, the twelfth day of January next, at 11 o'clock in the forenoon, and so on from day to day until the said Session be over. And it is hereby proclaimed that all persons who will prosecute any of the prisoners to be brought up for trial at the said Session be then and there to prosecute. M. RUSTOMJEE, *Sheriff.*

শরিফ আফিস, সন ১৮৭৪ সাল ১৬ ডিসেম্বর।

সকলকে সমাচার দেওয়া যাইতেছে যে সুবে বাঙ্গলার ফোর্ট উইলিয়ম দুর্গের অধীন শহর কলিকাতার ও অন্যান্য স্থানের ফৌজদারী বিচার নিষ্পত্তি জন্য আগামি সন ১৮৭৫ সালের ১২ জানুআরি মঙ্গলবার বেলা ১১ ঘটিকার সময় এবং যে পর্য্যন্ত সেশিয়ানের কার্য্য শেষ না হয় প্রতিদিন উক্ত সময়ে কলিকাতার হাই কোর্টের আপন আদালত ঘরে সন ১৮৭৫ সালের প্রথম ক্রিমিনেল সেশিয়ান বসিবেক এবং এতদ্দ্বারা প্রচার করা যাইতেছে যে, যে সকল ব্যক্তি কোন কয়েদীর বিরুদ্ধে ফৌজদারী মিছিল করিবেক তাহারা উক্ত স্থানে উক্ত সময়ে হাজির থাকিয়া মোকদ্দমা করে ইতি।

M. RUSTOMJEE, *Sheriff.*

NOTIFICATION.

UNDER Section 14 of Act XI of 1865, notice is hereby given that subject to the orders of Government, the Judge of the Small Cause Courts of Dacca and Moonsheegunge will sit again at the Moonsheegunge Court on the 31st day of December 1874.

DACCA, the 21st December 1874. PORESH NATH BANNERJEE, *Offg. Judge.*

EDUCATIONAL NOTICES.

Orders by the Vice-Chancellor and Syndicate of the Calcutta University.

THE undermentioned candidates have passed the First Examination in Arts:—

FIRST DIVISION.

In Order of Merit.

1	Das, Devendranath	...	Presidency College.
2	Basu, Jogendra Chandra	...	Metropolitan Institution.
3	Sarkar, Chandrasekhar	...	Midnapore High School.
4	Chakravarti, Devendranath	...	Presidency College.
5	Mohan Lal	...	Delhi College.
6	Bagchi, Brajagopal	...	Presidency College.
	Datta, Ramlal	...	Ditto.
8	Thomson, W. H.	...	Hooghly College.
9	Bandyopadhyay, Harinath	...	Presidency College.
	Lalchand	...	Lahore College.
11	Nag, Haradhan	...	Presidency College.
	Chattopadhyay, Gopal Chandra	...	Hooghly College.
13	Mukhopadhyay, Upendranath	...	Presidency College.
14	Das, Ramsaran	...	Canning College, Lucknow.
15	Sen, Devendranath	...	Presidency College.
	Molakram	...	Delhi College.
17	Nagwant Sahay	...	Patna College.
18	Mukhopadhyay, Brajagopal	...	Metropolitan Institution.

SECOND DIVISION.

In Alphabetical Order.

Amjad Ali		...	Benares College.
Ashraf Ali		...	Ditto.
Bandyopadhyay,	Bindulal	...	Presidency College.
"	Bisveswar	...	Dacca College.
"	Dinanath	...	Saugor High School.
"	Mahendranath	...	Cathedral Mission College.
"	Sasisekhar	...	Berhampore College.
Barál, Nilmani		...	Presidency College.
Barkatulla Khan		...	Bareilly College.
Basu, Asminikumar		...	Dacca College.
"	Biharikrishna	...	General Assembly's Institution.
"	Girischandra	...	L. M. S. Institution, Bhowanipore.
"	Kalipada	...	Canning College, Lucknow.
"	Navagopal	...	L. M. S. Institution, Bhowanipore.
"	Rajanikanta	...	Dacca College.
"	Sasikumar	...	Ditto.
Bhaduri, Lalbihari		...	Metropolitan Institution.
Bhattacharyya,	Chandrakumar	...	General Assembly's Institution.
"	Meghnath	...	Hooghly College.
Bhaumik, Dinavandhu		...	Metropolitan Institution.
Bisvas, Amritalal		...	Free Church Institution, Calcutta.
Chakravarti, Byomkes		...	Presidency College.
Chattopadhyay,	Bibhutibhushan	...	Cathedral Mission College.
"	Sripati	...	Cuttack High School.
Chaudhuri, Prasannanarayan		...	Metropolitan Institution.
Dammilal		...	Agra College.
De, Brajendralal		...	Canning College, Lucknow.
Dhan Sing		...	Delhi College.
Durgaprasad		...	Ditto.
Dutt, William		...	Teacher.
Fariduddin Ahmed		...	Bareilly College.
Gayaprasad		...	Muir Central College.
Ghosh, Haradhan		...	Patna College.
"	Nityananda	...	Cuttack High School.
"	Ramlal	...	Free Church Institution, Calcutta
"	Umeschandra	...	Presidency College.
Gosvami Kisarilal		...	Ditto.
"	Krishnadhan	...	Ditto.

	Gupta, Gopalchandra	... Presidency College.
	Guruprasad	... Muir Central College.
	Isvardas	... Lahore College.
	Jagannath	... Bareilly College.
	Jyotirbid, Gopaldatta	... Ditto.
	Kanhyalal	... Delhi College.
	Kedarnath	... Ditto.
	Kundu, Ramkumar	... Free Church Institution, Calcutta.
	Majumdar, Kunjavihari	... Ditto.
	Mallik, Prasaddas	... Hooghly College.
	Mitra, Amvikacharan	... Ditto.
	„ Jogendrachandra	... Berhampore College.
	„ Purnachandra	... Kishnaghur College.
	„ Rammohan	... Presidency College.
	Mitter, Charles Hiralall	... Cathedral Mission College.
	Moffet, G. E.	... La Martiniere College, Calcutta.
	Mukhopadhyay, Biharilal	... Patna College.
	„ Haranchandra	... Presidency College.
	„ Purnachandra	... Midnapore High School.
	„ Sasibhusan	... Metropolitan Institution.
	„ Upendranath	... General Assembly's Institution.
	Murlidhar	... St. John's College.
	Nag, Syamakanta	... Presidency College.
	Nandi, Sambhuchandra	... Teacher.
	Ramsaranlal	... Patna College.
	Ray, Nagendrahath	... Ditto.
	„ Navadvipchandra	... Free Church Institution, Calcutta.
	„ Sailendravandhu	... Hooghly College.
	„ Syamaprasad	... Presidency College.
	„ Ugrakanta	... Ditto.
	„ Umacharan	... Berhampore College.
	Sahay, Bhagvan	... Patna College.
	Sanvardas	... Muir Central College.
	Sarkar, Jagat Narayan	... Patna College.
	Scott, G. W.	... Ditto.
	Sen, Hem Chandra	... Ditto.
	„ Raj Krishna	... Presidency College.
	Sinha, Pramatha Krishna	... Ditto.
77	Som, Sri Lal	... Hooghly College.

THIRD DIVISION.

In Alphabetical Order.

	Acharyya, Kedaresvar	... General Assembly's Institution.
	Ahmed Beg	... Delhi College.
	Azam Ali Khan	... Patna College.
	Baishnava, Brajanath	... Dacca College.
	Bandyopadhyay, Amvikacharan	... Presidency College.
	„ Guruprasanna	... Hooghly College.
	„ Haricharan	... Medical College.
	„ Kartikchandra	... Hooghly College.
	„ Taraprasanna	... Ditto.
	Basu, Amarchandra	... Presidency College.
	„ Atulkrishna	... Patna College.
	„ Harakumar	... Dacca College.
	„ Jogendranath	... F. C. Institution, Calcutta.
	„ Rajendranath	... Presidency College.
	„ Tarakchandra	... Dacca College.
	Bhattacharyya, Avinashchandra	... Kishnaghur College.
	„ Srischandra	... Ditto.
	Brajvallabh	... Jeypore Moharaja's College.
	Chakravarti, Damodar	... Sanskrit College.
	Chattopadhyay, Pratapchandra	... Hooghly College.
	„ Rajanikanta	... Presidency College.
	„ Ramlal	... Ditto.
	„ Suryyakumar	... Teacher.
	Dám, Kasinath	... Berhampore College.
	Dás, Jogeschandra	... Dacca College.
	„ Kamalanath	... Ditto.
	Datta, Maheschandra	... General Assembly's Institution.

Datta, Mohinimohan	...	Hooghly College.
De, Advaityaprasad	...	Presidency College.
„ Syamlal	...	F. C. Institution, Calcutta.
Deviprasad	...	L. M. School, Mirzapore.
Dikshit, Harprasad	...	Canning College, Lucknow.
Gangopadhyay, Devendranath	...	Kishnaghur College.
Gauridayal	...	Bareilly College.
Ghosh, Prasannakumar	...	Ex-Student, Dacca College.
„ Ramanikanta	...	Teacher.
„ Ramgopal	...	Presidency College.
Gupta, Saratchandra	...	Sanskrit College.
Hardeo Prasad	...	Saugor High School.
Jagnesvar Dayal	...	Patna College.
Karmakar, Hariprasanna	...	Dacca College.
Kshetri, Lakshminarayan	...	Metropolitan Institution.
Kuar Bahadur	...	Bareilly College.
Kulliram	...	Agra College.
Madan Gopal	...	Delhi College.
Mahbub Ahmed	...	Patna College.
Majumdar, Avinaschandra	...	Benares College.
„ Chandicharan	...	Ditto.
„ Kripanath	...	Presidency College.
Makkar, Gostavihari	...	F. C. Institution, Calcutta.
Manna, Umeschandra	...	Midnapore High School.
Mitra, Krishnakumar	...	General Assembly's Institution.
„ Krishnaprasanna	...	Cathedral Mission College.
Mohammed Yusuf	...	Benares College.
Mukhopadhyay, Asutosh	...	Hooghly College.
„ Hariprasanna	...	Presidency College.
„ Sarvesvar	...	F. C. Institution, Calcutta.
„ Sasibhushan	...	L. M. S. Institution, Bhowanipore.
„ Satunath	...	Ditto.
Murlidhar	...	Bareilly College.
Nandi, Rasvihari	...	General Assembly's Institution.
„ Umeschandra	...	Presidency College.
Nasrat-uddin Ahmed	...	Cathedral Mission College.
Páin, Isvarprasad	...	General Assembly's Institution.
Pál, Janakinath	...	Ex-Student, Cathedral Mission College.
Panioty, J.	...	St. Xavier's College.
Pragdas	...	Muir Central College.
Raghonath Rao Chandorekar	...	Saugor High School.
Raghunandan Prasad	...	Presidency College.
Raghunath Prasad	...	Muir Central College.
Rakshit, Mahendranath	...	Hooghly College.
Ramlal	...	Agra College.
Ramratanlal	...	Canning College, Lucknow.
Rango Amritsang	...	Saugor High School.
Ray, Gnaradaprasad	...	Presidency College.
„ Kailaschandra	...	Dacca College.
„ Mukundanath	...	Presidency College.
„ Rajendranath	...	Canning College, Lucknow.
„ Sitanath	...	Presidency College.
„ Sivaprasad	...	St. Xavier's College.
„ Syamakanta	...	Teacher.
Sanyal, Nrityagopal	...	Kishnaghur College.
Sarkar, Nalinvihari	...	Presidency College.
„ Ramnarayan	...	Patna College.
Sen, Bakhaldas	...	Hooghly College.
„ Srikanta	...	Metropolitan Institution.
„ Srinath	...	Presidency College.
„ Sulapani	...	Ditto.
Shilstone, N. A.	...	La Martiniere College, Calcutta.
Sinha, Brahmapada	...	Presidency College.
„ Jaynathpati	...	Patna College.
„ Mukhanlal	...	Kishnaghur College.
Sohanlal	...	Agra College.
Thakur Das	...	Lahore College.
Todar Mal	...	Agra College.
Umrao Singh	...	Bareilly College.
97 Venkaya, B.	...	Saugor High School.

The undermentioned candidates have passed the Entrance Examination :—

FIRST DIVISION.

In Alphabetical Order.

Abdul Bari, Syed	...	Commillah School.
Abdul Halim	...	Calcutta Mudrassa.
Abdul Wahab	...	Ditto.
Abul Khair Mahomed Abdus Sabhan	...	Ditto.
Alder, A. L.	...	La Martiniere College, Calcutta.
Amar Nath	...	Gondah High School.
Anderson, G.	...	Private Student.
Bagchi, Kalikrishna	...	Bauleah High School.
Bampton, P.	...	St. Xavier's College.
Bandyopadhyay, Anandakumar	...	Dacca Collegiate School
" Asutosh	...	General Assembly's Institution.
" Avinas Chandra	...	L. M. S. Institution, Bhowanipore.
" Avinas Chandra	...	Kasipur Kasinath School.
" Kalipada	...	Ooterpara School.
" Mahendranath	...	Konnugger School.
" Nandalal	...	Hindu School.
" Radha Charan	...	Ooterparah School.
" Rames Chandra	...	Hindu School.
" Upendra Nath	...	Hooghly Branch School.
Banerjee, A. N.	...	Doveton College.
Basil, M.	...	Armenian Phil. Academy.
Basu, Akshay Kumar	...	Hindu School.
" Avinas Chandra	...	Hare School.
" Basanta Kumar	...	Teghoria School.
" Bhupendra Nath	...	Hindu School.
" Bijay Gopal	...	Noral School.
" Braja Nath	...	Hindu School.
" Devendrabijay	...	Bullagurh School.
" Dina Nath	...	L. M. S. Institution, Bhowanipore.
" Jogneswar	...	Ditto.
" Jotendra Nath	...	Oriental Seminary.
" Kalipada	...	Agurparah C. M. S. Institution.
" Kritanta Kumar	...	Hindu School.
" Kusamkumar	...	L. M. S. Institution, Bhowanipore.
" Lolitmohan	...	Pogose School.
" Narayanchandra	...	Calcutta Institution.
" Saratchandra	...	Noacolly School.
Bhattacharyya, Govindachandra	...	Howrah School.
" Kailaschandra	...	Metropolitan Institution.
" Rammay	...	F. C. Institution, Chinsurah.
Biswas, Baikunthanath	...	Mirzapore Mission School.
Chaki, Benimadhav	...	Bauleah High School.
Chakravarti, Nisakanta	...	Hindu School.
Channon, F.	...	Doveton College.
Chattopadhyay, Anantalal	...	Hare School.
" Anukulchandra	...	Howrah School.
" Bhagavaticharan	...	Barrackpore School.
" Bhutnath	...	Hindu School.
" Chandrakumar	...	Jonye Training School.
" Digamvar	...	Bancoorah School.
" Ishanchandra	...	Kuchiakole Rajgram School.
" Manmatha	...	Hare School.
" Pankajakumar	...	Ditto.
" Rajendranath	...	L. M. S. Institution, Bhowanipore.
" Ramkali	...	Hindu School.
" Saratchandra	...	Ooterparah School.
Chaudhuri, Tarapada	...	Hindu School.
Damodar Das	...	Bareilly Collegiate School.
Das, Jagadis Charan	...	Metropolitan Institution.
" Sasibhushan	...	Calcutta Training Academy.
Datta, Chandra Kumar	...	Mymensing School.
" Jadav Krishna	...	Noral School.
" Jagatvandhu	...	Noacolly School.
" Jay Gopal	...	General Assembly's Institution.
" Lalvihari	...	Sanskrit College.

Datta, Mahendra Nath	...	Hare School.
„ Naphar Chandra	...	Ditto.
„ Narayan Das	...	Hindu School.
„ Narendra Krishna	...	Metropolitan Institution.
„ Navin Chandra	...	Commillah School.
„ Parvati Nath	...	Hindu School.
„ Upendra Nath	...	General Assembly's Institution.
Davidson, T.	...	Doveton College.
De, Narendra Lal	...	Hare School.
„ Rama Nath	...	Hindu School.
Denial Tamizuddin Ahmed	...	Hare School.
Dufour, A.	...	St. Xavier's College.
Durgasankar	...	Jubbulpore High School.
Foy, W.	...	La Martiniere College, Lucknow.
French, G. B.	...	Doveton College.
Gangopadhyay, Kedar Nath	...	Kasipur Kasinath School.
Ghosh, Asutosh	...	Hare School.
„ Bipin Vihari	...	Branch Metropolitan Institution.
„ Bipin Vihari	...	Jessore School.
„ Jogendra Chandra	...	Metropolitan Institution.
„ Manmohan	...	Hindu School.
„ Narayan Chandra	...	Metropolitan Institution.
„ Parvati Nath	...	Hindu School.
„ Pran Chaitanya	...	Teghoria School.
„ Ramottam	...	L. M. S. Institution, Bhowanipore.
„ Umes Chandra	...	Mymensing School.
Gosvami, Navakrishna	...	Branch Metropolitan Institution.
„ Trailokya Nath	...	General Assembly's Institution.
Gupta, Govinda Chandra	...	F. C. Institution, Calcutta.
„ Gurulal	...	Beerbhoom School.
„ Matilal	...	Hare School.
Holmes, G. P.	...	St. Xavier's College.
Jagannath Prasad	...	Jubbulpore High School.
Jordar, Radha Nath	...	Mymensing School.
Kar Gaurkisor	...	Hooghly Collegiate School.
Kennedy, R.	...	La Martinire College Calcutta.
Kshetri, Srikrishna	...	Metropolitan Institution.
Lahiri, Chandrakanta	...	Mymensing School.
Le Franc, P. B.	...	Doveton College.
Maiti, Rudranarayan	...	Midnapore High School.
Maitra, Hiramvachandra	...	Furreedpore School.
„ Rajendralal	..	F. C. Institution, Calcutta.
Majumdar, Bhavanikisor	...	Mymensing School.
„ Hridaynath	...	Jagannath School.
„ Jogendrachandra	...	L. M. S. Institution, Bhowanipore.
Mallik, Hiralal	...	Ooterparah School.
„ Nilmadhav	...	Hindu School.
„ Srinarayan	...	Hare School.
Massa, L. A.	...	St. Xavier's College.
Misra, Dulichand	...	Jubbulpore High School.
Mitra, Amulyakrishna	...	Hindu School.
„ Birajacharan	...	Ditto.
„ Girishchandra	...	L. M. S. Institution, Bhowanipore.
„ Kedarnath	...	Garden Reach School.
„ Nagendrachandra	...	St. Stephen's Mission School, Nyehati.
„ Umacharan	...	Saradaprasad Institution.
„ Upendranath	...	Metropolitan Institution.
Mohammad Hasan	...	Joynarain's College.
Mohinta, Purnachandra	...	Dacca College School.
Mukhopadhyay, Adhar Chandra	...	Saradaprasad Institution.
„ Bhutnath	...	Seal's Free College.
„ Devendra Nath	...	Hare School.
„ Jogneswar	...	General Assembly's Institution.
„ Kailas Chandra	...	F. C. Institution, Calcutta.
„ Kalicharan	...	Ooterparah School.
„ Kisari Mohan	...	Oriental Seminary.
„ Krishnadhan	...	Ooterparah School.
„ Narottam	...	Sanskrit College.
„ Phakir Chandra	...	Ooterparah School.
„ Phanibhushan	...	Barrackpore School.

Mukhopadhyay, Santosh Prasad	...	General Assembly's Institution.
Nág, Abhay Charan	...	Mymensing School.
Páin, Priya Lal	...	Hindu School.
Pál, Srinath	...	Hare School.
Palit, Syama Charan	...	Metropolitan Institution.
Palmer, C.	...	La Martiniere College, Lucknow.
Raushan Lal	...	Agra Collegiate School.
Ray, Atul Krishna	...	Hooghly Branch School.
„ Bidubhushan	...	Hindu School.
„ Nandagopal	...	Hare School.
„ Nikunja Vihari	...	Bauleah High School.
„ Phatik Chandra	...	L. M. S. Institution, Bhowanipore.
„ Rajani Kanta	...	Metropolitan Institution.
„ Ram Charan	...	Noral School.
Read, A. H.	...	La Martiniere College, Calcutta.
Sanyal, Dinanath	...	Kishnaghur Collegiate School.
„ Ramanath	...	Howrah School.
Sarkar, Charuchandra	...	Hare School.
„ Jaganmohan	...	Mogultuli School.
„ Pulinvihari	...	Hare School.
Sarvtay, Nilkantakrishnajee	...	Jubbulpore High School.
Sen, Harimohan	...	Dacca Collegiate School.
„ Khagendranath	...	Hare School.
„ Kisarilal	...	Ditto.
„ Prankrishna	...	Hindu School.
Sen Gupta, Kisarimohan	...	Hare School.
Set, Hridaylal	...	Metropolitan Institution
Sinha, Bansilal	...	Patna Collegiate School.
„ Binadvihari	...	Howrah School.
„ Nirmalchandra	...	Metropolitan Institution.
Thaddens, A. M.	...	St. Xavier's College.
Vyasa, Jaykrishna	...	Allahabad Government Zillah School.
168 Young, G.	...	La Martinere College, Calcutta.

SECOND DIVISION.

In Alphabetical Order.

Abdul Gafur I	...	Patna Collegiate School.
Abdul Gafur II	...	Ditto ditto.
Abdul Hakim Sheikh	...	Canning College, Lucknow.
Abu Ali Mohammed Hamed	...	Sylhet Government School.
Acharyya, Panchanan	...	Hooghly Collegiate School.
Achhruram	...	Umritsur Zillah School.
Adhikari, Sashibhushan	...	Chandernagore School.
Adhya, Girischandra	...	Hare School.
Ajodhya Prasad	...	Allahabad Government Zillah High School.
Alahi Baksh	...	Serampore College
Alay Mohammed, Syed	...	Agra Collegiate School.
Ali Bahadur, Syed	...	Hurdui Zillah School.
Ali Mohammed	...	Sultanpore School.
Amvika Prasad	...	Goruckpore Mission School.
Ankurnath	...	Jeypore Moharaja's College.
Atmaram Garota	...	Bareilly Collegiate School.
Awadkisor	...	Patna Collegiate School.
Babbu Singh	...	Hume's High School.
Badri Datta	...	Bareilly Collegiate School.
Bagchi, Kedarnath	...	Joy Narain's College.
Bajpai, Benimadhav	...	Unao High School.
„ Nawulvihari	...	Futtehgurh High School.
Baksi, Navagopal	...	Branch Metropolitan Institution.
Baldev Dass	...	London Missionary Society's Institution, Mirzapore.
Baldeo Singh	...	Dehra Doon Mission School.
Bandyopadhyay, Annadaprasad	...	Free Church Institution, Chinsurah.
„ Anukul	...	Bhowanipore Union Academy.
„ Apurvachandra	...	Garden Reach School.
„ Bankavihari	...	Kasipur Kasinath School.
„ Bipinvihari	...	Ooterparah School.
„ Chunilal	...	Dacca Collegiate School.
„ Dinanath	...	Kasipur Kasinath School.

Bandyopadhyay, Girindranath	...	Konnaggar School.
" Haripada	...	Oriental Seminary.
" Hemchandra	...	L. M. High School, Benares.
" Jogendranath	...	Sibpore Institution.
" Kshetramohan	...	Sanskrit College.
" Kshetramohan	...	Culna Moharaja's School.
" Mahendranath	...	South Baharoo School.
" Pramathanath	...	Patna Collegiate School.
" Rakhaldas	...	Beauleah High School.
" Ramgovinda	...	Sanskrit College.
" Sasibhushan	...	Metropolitan Institution.
" Syamacharan	...	South Baharoo School.
" Upendrachandra	...	Beerbhoom School.
Bankevihari	...	Bharaich School.
Bansilal	...	Jubbulpore High School.
Baptiste, E.	...	Patna Collegiate School.
Baqr Ali, Syed	...	Joy Narain's College.
Baral, Gopalchandra	...	L. M. S. Institution, Bhowanipore.
Basak, Chandrakanta	...	Pubna Government School.
" Krishnalal	...	General Assembly's Institution.
" Syamsundar	...	Oriental Seminary.
Basu, Annadaprasad	...	Noral School.
" Bhavanicharan	...	Branch Metropolitan Institution.
" Bhuvanmohan	...	Calcutta School.
" Chandrakanta	...	Dacca Collegiate School.
" Chintamani	...	South Suburban School, Kalighat.
" Dwarkanath	...	Noakholly School.
" Gangadas	...	Mymensingh School.
" Gurucharan	...	Jagannath School, Dacca.
" Hemchandra	...	Hindu School.
" Jadunath	...	Culna Free Church Branch School.
" Jagadisvar	...	Patna Collegiate School.
" Jogeschandra	...	London Missionary Society's Institution, Bhowanipore.
" Jognesvar	...	Hare School.
" Kshetramohan	...	Free Church Institution, Calcutta.
" Nrityagopal	...	Hare School.
" Prasannakumar	...	Fureedpore School.
" Siddhesvar	...	Hooghly Collegiate School.
" Srigopal	...	South Suburban School, Kalighat.
" Syamacharan	...	Private student.
" Taraknath	...	Noral School.
" Umeshchandra	...	Dacca Collegiate School.
Bhagwan Das	...	Jubbulpore High School.
Bhagwant Roy	...	Barabanki High School.
Bhairav Datta	...	Hume's High School.
Bhan Madhav Barda	...	Nagpore City School.
Bhar, Nilmani	...	Hindu School.
Bhattacharyya Bipinvihari	...	Free Church Institution, Chinsurah.
" Chandrakumar	...	L. M. S. Institution Bhowanipore.
" Harinath	...	General Assembly's Institution.
" Kalisundar	...	Beauleah High School.
" Kapilesvar	...	Metropolitan Institution.
" Makundachandra	...	Serajgunge School.
" Navinkrishna	...	Branch Metropolitan Institution.
" Nivaranchandra	...	Sanskrit College.
" Purnachandra	...	Metropolitan Institution.
" Rajanikanta	...	Rungpore School.
" Rajendranath	...	Takee H. C. E. School.
" Rakhalchandra	...	Navadwip E. School.
" Rakhaldas	...	Branch Metropolitan Institution.
" Ramaprasad	...	Jessore School.
" Ramgopal	...	Kishnaghur A. V. School.
" Sadhanchandra	...	Konnaggar School.
Bhyron Prasad	...	Mooradabad Zillah School.
Biharilal	...	C. M. School, Jubbulpore.
Bisvas, Jadunath	...	Mirzapore Mission School.
" Sastivar	...	London Mission Society's Institution, Bhowanipore.
Bisvesvar Prasad	...	Benares College.
Bodhraj	...	Gujrat School.

Brindavan Das	... Agra Collegiate School.
Bryan, J.	... LaMartiniere College, Lucknow.
Carbery, S.	... St. Joseph's School.
Chakravarti, Banesvar	... General Assembly's Institution.
" Indranarayan	... Beerbhoom School.
" Jogendranath	... Metropolitan Institution.
" Mahendranath	.. Lahore Medical School.
" Navin Chandra	... Dacca Collegiate School.
" Prankrishna	... Benares College.
" Rajendranath	... General Assembly's Institution.
" Saradacharan	... Dacca Collegiate School.
" Sivchandra	... Nizamut School, Moorshedabad.
" Syamacharan	... General Assembly's Institution.
" Umeschandra	... Harinavi Anglo Sanskrit School.
Chart Singh	... Sealkote Scotch Mission School.
Chattopadhyay, Aghornath	... Hindu School.
" Bholanath	... Joy Narain's College.
" Bhushanchandra	... Hooghly Collegiate School.
" Biharilal	... Jagannath School, Dacca.
" Chandrabhushan	... Kishnaghur Collegiate School.
" Haricharan	... Ooterparah School.
" Haripada	... Chandernagore School.
" Kalikumar	... Dacca Collegiate School.
" Krishnakumar	... Jubbulpore High School
" Nagendranath	... Ranaghat School.
" Nivaranchandra	... Hare School.
" Ramchandra	... Patna Collegiate School.
" Upendrakumar	... Hooghly Collegiate School.
Chaudhuri, Bijay Govinda	... Rungpore School.
" Bipinchandra	... Hindu School.
" Dwarkakanta	... Hare School.
" Haradhan	... Hamilton's English School, Tumlook.
" Harasankar	... Metropolitan Institution.
" Mahendranath	... Branch Metropolitan Institution.
" Makhanlal	... Konnaggar School.
" Raghunath	... Balasore School.
" Ratanmani	... Seal's Free College.
" Sasikumar	... F. C. Institution, Chinsurah.
Chongdar, Asutosh	... Howrah School.
Choprah, Tirathram	... Lahore Government Zillah School.
Copeland, J.	... Wood's Academy.
Das, Anandachandra	... Abdul Gunny's Free School.
" Annadaprasad	... Dacca Collegiate School.
" Baradakanta	... Mymensingh School.
" Bhuvanmohan	... General Assembly's Institution.
" Govindachandra	... Commillah School.
" Haranchandra	... Dacca Collegiate School.
" Haraprasanna	... Searsole School.
" Harinarayan	... Cutwa School.
" Harischandra	... Chittagong High School.
" Krishnasundar	... Dacca Collegiate School.
" Maheschandra	... Seal's Free College.
" Navakisor	... Sylhet Government School.
" Priyanath	... Kaspore Kasinath School.
" Ramankrishna	... Furreedpore School.
" Sasimohan	... Dacca Collegiate School.
Datta, Amvikacharan	... L. M. S. Institution, Bhowanipore.
" Baikunthanath	... General Assembly's Institution.
" Bamdev	... Hindu School.
" Bhuvanmohan	... Mirzapore Mission School.
" Brajavallabh	... Cutwa School.
" Dharmadas	... Konnaggar School.
" Gangadas	... Nizamut School, Moorshedabad.
" Kaliprasanna	... Burrisaul School.
" Krishnalal	... Noral School.
" Madhusudan	... Midnapore High School.
" Piyarinath	... Howrah School.
" Prasannakumar	... Private Student.
" Satyacharan	... Hare School.
" Satyacharan	... Free Church Institution, Calcutta.
" Sitanath	... Calcutta School.

Datta, Tarakchandra	...	Mymensingh School.
„ Taraknath	...	Mirzapore Mission School.
De, Akhilchandra	...	Chittagong High School.
„ Bamacharan	...	Chandernagore School.
„ Basantakumar	...	Dacca Collegiate School.
„ Piyaricharan	...	Hare School.
„ Prasannachandra	...	Dacca Collegiate School.
„ Ramapati	...	Hare School.
Dev, Raghunath	...	Ditto
Deva Dutt	...	Hurdui High School.
Devidin	...	Allahabad Government Zillah High School.
Deviprasad	...	Hume's High School.
Dharam Narayan	...	Bareilly Collegiate School.
Dikshit, Jagannath Ganes	...	Free Church Institution Nagpore.
„ Jaydev	...	Jubbulpore High School.
Dindayal	...	Gondah High School.
Dube, Murlidhar	...	Jubbulpore High School.
Erasmus, J. D.	...	Canning College, Lucknow.
Farid-ud-din Ahmad	...	Calcutta Madrassa.
Gangaprasad	...	Hume's High School.
Gangopadhyay, Ganeschandra	...	Digapotia School.
„ Jadunath	...	Bhagulpore School.
„ Kunjavihari	...	Jyepore Moharaja's College.
„ Priyanath	...	Free Church Institution, Chinsurah.
Gayaprasad	...	Benares College.
Ghazanfur Ali, Mir	...	St. Stephen's College, Delhi.
Ghosh, Abhay Kumar	...	Pogose School.
„ Bamacharan	...	Sarun School.
„ Bhuvanesvar	...	General Assembly's Institution.
„ Binadvihari	...	Serampore College.
„ Girischandra	...	Garden Reach School.
„ Govindalal	...	Kandee School.
„ Haricharan	...	Goberdangah School.
„ Haricharan	...	Metropolitan Institution.
„ Ishanchandra	...	Hare School.
„ Kaliprasanna	...	Dacca Collegiate School.
„ Kartikchandra	...	Howrah School.
„ Kshetramohan	...	Baraset School.
„ Manmohan	...	Metropolitan Institution.
„ Narendranath, Maulik	...	Hooghly Branch School.
„ Nisikumar	...	Rungpore School.
„ Prasannakumar	...	Beauleah High School.
„ Priyanath	...	L. M. S. Institution, Bhowanipore.
„ Purnachandra	...	Takee H. C. E. School.
„ Rajendrachandra	...	Hindu School.
„ Rajendralal	...	Hare School.
„ Upendranath	...	Midnapore High School.
Ghoshal, Aghornath	...	Monghyr School.
„ Harakumar	...	Agurparah C. M. S. Institution.
„ Syamapada	...	Konnaggar School.
Golam Qudir, Syed	...	Patna Collegiate School.
Gomes, N.	...	St. Chrysostom's School.
Gorak Prasad	...	Goruckpore Mission School.
Gosvami, Kisarikisor	...	Santipore Municipal School.
Govinda Vaman Kadbe	...	F. C. Institution, Nagpore.
Guin, Dinanath	...	Hindu School.
Gundaya, T.	...	F. C. Institution, Nagpore.
Guni, Srinibas	...	Midnapore High School.
Gupta, Gaurisankar	...	F. C. Institution, Calcutta.
„ Jaysankar	...	Jagannath School, Dacca.
„ Kaisikicharan	...	Silchar Government School.
„ Mohinimohan	...	Ooterparah School.
„ Panchkari	...	Hazareebagh School.
„ Rajanikanta	...	Benares College.
„ Sasikumar	...	Dacca Collegiate School.
„ Umeschandra	...	Santosh Jahnavi School.
„ Umeschandra	...	Barabanki High School.
Gurdayal	...	St. John's College.
Haldar, Gopallal	...	General Assembly's Institution.
„ Harijahnavi	...	Howrah School.
„ Paresnath	...	L. M. S. Institution, Bhowanipore.

Haldar, Rajendranath	...	Private Student.
Hanuman Prasad	...	Sultanpore School.
Harikisan Das	...	Delhi Government School.
Harnam Sewak	...	Goruckpore Mission School.
Harriott, G.	..	La Martiniere College, Lucknow.
Harris, B.	...	La Martiniere College, Calcutta.
Hazarilal	...	Cawnpore Zillah School.
Hemhat Ali Khan	...	Coomercolly School.
Heysham, H. R.	...	St. Xavier's College.
Hiralal	...	Jubbulpore High School.
Iqtidar-ud-din	...	Bareilly Collegiate School.
Jagannath Godi Ruthekur	...	Nagpore City School.
Jai Singh	...	Rawulpindee Mission School.
Jewell, H. A.	...	St. Xavier's College.
Jyotirbid, Jwala Datta	...	Bareilly Collegiate School.
„ Srikrishna	...	Ditto.
Kalicharan Lal	...	Gazeepore Mission School.
Kalika Prasad	...	Jubbulpore High School.
Kalyan Singh	...	Agra Collegiate School.
Kar, Purnachandra	...	L. M. S. Institution, Bhowanipore.
„ Rajmohan	...	Mogultuli E. School.
Karamat-ullah	...	Calcutta Madrassa.
Keshwa Nand	...	Dehra Doon Mission School.
Kuljas Ray	...	Umritsur Zillah School.
Labha Mal	...	Ditto.
Lachman Ganesh Navlekar	...	Jubbulpore High School.
Lackersteen, A. M.	...	Bengal Academy.
Laek, Rajnarayan	...	General Assembly's Institution.
Laha, Chandicharan	...	Hindu School.
Lahiri, Asutosh	...	Kishnaghur A. V. School.
„ Harischandra	...	Hindu School.
„ Nalinimohan	...	Beauleah High School.
„ Sribari	...	Bhagulpore School.
Lakshmi Chandra	...	Agra Collegiate School.
Lakshmiram	...	C. M. School, Meerut.
Madan Singh	...	St. Stephen's College, Delhi
Madhar Rao Dinkar	...	Free Church Institution, Nagpore.
Mahadev Pande	...	Benares College.
Mahes Prasad	...	Fyzabad High School.
Maitra, Amvikacharan	...	Beauleah High School.
„ Dvarkanath	...	Ditto.
Majumdar, Asminikumar	...	Jessore School.
„ Kailashchandra	...	Rungpore School.
„ Purnachandra	...	Nizamut School, Moorshedabad.
„ Rajanikanta	...	Hare School.
Mandal, Biharilal	...	Culna Free Church Branch School.
Manikchand	...	Benares College.
Masaddar Ali	...	Sylhet Government School.
Mathradas	...	Gujrat School.
Matthews, C.	...	Armenian Ph. Academy.
Maulik, Harischandra	...	General Assembly's Institution.
McGee, S.	...	St. Joseph's School.
Miran Baksh	...	Umritsur C. M. School.
Mitchell, W.	...	Bishop Cotton's School, Simla.
Mitra, Adharchandra	...	Hare School.
„ Akshaykumar	...	Ditto.
„ Asutosh	...	Branch Metropolitan Institution.
„ Bamacharan	...	General Assembly's Institution.
„ Bhushanchandra	...	Kishnaghur A. V. School.
„ Chunilal	...	F. C. Institution, Calcutta.
„ Dwarkanath	...	Kishnaghur A. V. School.
„ Haridas	...	Hare School.
„ Haripada	...	Howrah School.
„ Hemchandra	...	Harinavi A. S. School.
„ Khagendranath	...	Hindu School.
„ Lalvihari	...	Hare School.
„ Lalitmohan	...	F. C. Institution, Calcutta.
„ Nripendranath	...	Hindu School.
„ Nrityagopal	...	Howrah School.
„ Nrityagopal	...	Konnaggar School.
„ Rajanikanta	...	Dacca Collegiate School.

Mitra, Saradaprasad	.. Konnaggar School.
„ Saratchandra (Junior)	.. Metropolitan Institution.
„ Sarvesvar	.. Fureedpore School.
„ Sivadacharan	.. F. C. Institution, Calcutta.
„ Suratlal	.. Hare School.
Mohammed Hanif	.. L M. High School, Benares.
„ Ismael	.. Arrah School.
„ Mirza	.. Hooghly Collegiate School.
„ Mobhem	.. Fureedpore School.
„ Serajuddin	.. L. M. High School, Benares.
„ Sujad Hossien	.. Canning College, Lucknow.
„ Syed Alam	.. Roy Bareilly High School.
Montgomery, R. P.	.. Calcutta Boys' School.
Mukhopadhyay, Abhaya Charan	.. Oriental Seminary.
„ Amritalal	.. Barrackpore School.
„ Anukulchandra	.. Burdwan English School.
„ Asutosh	.. Canning College, Lucknow.
„ Atulchandra	.. Cuttack High School.
„ Binadlal	.. Bareilly Collegiate School.
„ Girischandra	.. Beerbhoom School.
„ Gyanendranath	.. Konnaggar School.
„ Harendranath	.. Hare School.
„ Jogendrachandra	.. Kassipore Kasinath School.
„ Jogendranath	.. Hare School.
„ Kulidas	.. Sridharpore School.
„ Kalikumar	.. Metropolitan Institution.
„ Kantichandra	.. Amta School.
„ Lalitmohan	.. Kishnaghur Collegiate School.
„ Manindranath	.. Hare School.
„ Nidhiram	.. General Assembly's Institution.
„ Nivaranchandra	.. C. M. School, Jubbulpore.
„ Purnachandra	.. Ditto Ditto.
„ Ramgopal	.. Ilsoba Mondlye School.
„ Sasibhushan	.. Patna Collegiate School.
„ Sastivar	.. Goburdangah School.
„ Sidhesvar	.. Moharanee Sarnamoyee's School.
„ Surendranath	.. Hare School.
„ Syamacharan	.. Bankoora School.
Mumford, W.	.. St. Xavier's College.
Munilal	.. Patiala School.
Munnalal	.. Allygurh Zillah School.
Munnalal	.. Bareilly Collegiate School.
Munsi, Gurunath	.. Beauleah High School.
Murray, E. R.	.. Mussooree School.
Nag, Haradayal	.. Dacca Collegiate School.
„ Priyanath	.. Bullagurh School.
Nandan, Kanailal	.. London Missionary Society's Institution, Bhowanipore.
Nandi, Baninath	.. Branch Metropolitan Institution.
„ Bankavihari	.. Fureedpore School.
„ Gaganchandra	.. Silchar Government School.
Narayandas	.. Lahore Government Zillah School.
Narayan Prasad	.. Agra Collegiate School.
Nehaluddin Ahmed	.. Canning College, Lucknow.
Nurul Huda, Syed	.. Doveton College.
Ockleton, C.	.. Bishop Cotton's School, Simla.
Oliver, G. T.	.. Ditto. ditto.
Pain, Syamlal	.. Serampore College.
Pal, Akshay Kumar	.. Hare School.
„ Harimohan	.. Commillah School.
„ Janakinath	.. Kishnaghur A. V. School.
„ Maniklal	.. Hooghly Collegiate School.
„ Nripendranath	.. Hare School.
„ Saratchandra	.. Hindu School.
„ Umeschandra	.. Garden Reach School.
Pande, Sivdatta	.. Cawnpore Zillah School.
Parsons, E. R.	.. Bishop Cotton's School, Simla.
Pathak Gangaprasad	.. Bareilly Collegiate School.
Pigot, E. S.	.. Calcutta Boys' School.
Piyarilal	.. St. Stephen's College, Delhi.
Powell, L. P.	.. Bishop Cotton's School, Simla.

Raghuvir Narayan Sukul	..	Hurdui Zillah School.
Raj Bahadur Pandit	..	Christ Church School, Cawnpore.
Rajaram Chitumbar	..	Allahabad Government Zillah High School.
Rajaram Gangadhur Despanday	..	Free Church Institution, Nagpore.
Raja Prasad	..	Gazeepore Mission School.
Ram Bahadur	..	Patna Collegiate School.
Ram Bhullabh	..	Sultanpore School.
Ramchandra Rao	..	C. M. School, Jubbulpore.
Ramesvarprasad Bhagran	..	Allahabad Government Zillah High School.
Ray, Abhaya Charan	..	Rungpore School.
„ Baikuntha Chandra	..	Barrisal School.
„ Bisvambhar	..	Rungpore School.
„ Bisveswar	..	General Assembly's Institution.
„ Devendranath	..	Hindu School.
„ Durgadas	..	Berhampore Collegiate School.
„ Gopimohan	..	Kishnaghur Collegiate School.
„ Govinda Chandra	..	Calcutta School.
„ Gurbaksh	..	Agra Collegiate School.
„ Harinath	..	Kishnaghur Collegiate School.
„ Isanchandra	..	Benares College.
„ Lakshminarayan	..	Nizamut School, Moorshedabad.
„ Navakumar	..	Dacca Collegiate School.
„ Phakirdas	..	Branch Metropolitan Institution.
„ Prasannakumar	..	Midnapore High School.
„ Prasannakumar	..	Noral School.
„ Rishikes	..	Fureedpore School.
„ Sarutchandra	..	Nizamut School, Moorshedabad.
„ Sasadhar	..	Beauleah High School.
„ Sasikumar	..	Commillah School.
„ Satinath	..	L. M. School, Khagra.
„ Syamacharan	..	Burrisal School.
„ Taraknath	..	Seal's Free College.
„ Upendranath	..	Intally Institution.
„ Bharilal, Chaudri,	..	Burrisa School.
Sadat Ali Khan	..	Moradabad Zillah School.
Saha, Adhar Chandra	..	Free Church Institution, Calcutta.
„ Harilal	..	Ditto.
„ Lalvihari	..	Ditto, Chinsurah.
Sankar Ramchandra Kolti	..	Nagpore City School.
Sankey, W. H. T.	..	St. Xavier's College.
Sanwaldas Ramsanahei	..	Allahabad Government Zillah High School.
Sanyal, Jogeschandra	..	Hare School.
„ Nagendranath	..	Kishnaghur Collegiate School.
Sarkar, Avinaschandra	..	South Baharoo School.
„ Bholanath	..	Kishnaghur Collegiate School.
„ Biharilal	..	General Assembly's Institution.
„ Brajendralal	..	Hare School.
„ Devendranath	..	Beerbhoom School.
„ Harinath	..	Oriental Seminary.
„ Mahendranath	..	L. M. S. Institution, Bhowanipore.
„ Ramdas	..	Beerbhoom School.
Sarma, Tarakisor	..	Sylhet Government School.
Sen, Akshaykumar	..	Burrisal School.
„ Bamacharan	..	Bankoora School.
„ Bipinvihari	..	Kishnaghur Collegiate School.
„ Chandrakanta	..	Burrisal School.
„ Gopalchandra	..	Bauleah High School.
„ Jadunath	..	Furreedpore School.
„ Jivankrishna	..	Chittagong High School.
„ Kailaschandra	..	Furreedpore School.
„ Kalikrishna	..	Barisa School.
„ Kaliprasanna	..	Noral School.
„ Mathuranath	..	Abdool Gunny's Free School.
„ Saradakumar	..	Mymensing School.
„ Saradaprasad	..	Commillah School.
„ Sasibhusan	..	Hare School.
„ Sasibhusan	..	Monghyr School.
„ Sasibhusan	..	Jagannath School, Dacca.
„ Umeschandra	..	Mirzapore Mission School.
Set, Kirtichandra	..	Hooghly Collegiate School.
Set, Munnalal	...	Hurdui Zillah School.

Sheonarayan	...	Gondah High School.
Sil, Biharilal	...	Hooghly Collegiate School.
„ Durgadas	...	Sanskrit College.
Sinaes, M.	...	St. Joseph's School.
Sinha, Amritalal	...	Canning College, Lucknow.
„ Haralal	...	Jessore School.
„ Harinath	...	Kishnaghur Anglo Vernacular School.
„ Jagatchandra	...	Dacca Collegiate School.
„ Kailaschandra	...	Commillah School.
Sirajuddin	...	Moradabad Zillah School.
Sitaram	...	Fyzabad High School.
Sivapratap	...	Ajmere College.
Smith, W. H.	...	Calcutta Boys' School.
Srikhandi, Govinda Rao	...	Jubbulpore High School.
Stowell, G. F.	...	Bishop Cotton's School, Simla.
Sujan Singh	...	Canning College, Lucknow.
Sundarlal	...	Allahabad Government Zillah High School.
Sur, Sasibhusan	...	General Assembly's Institution.
Surrden, F. A.	...	L. M. High School, Benares.
Syamprakas	...	Arrah School.
Tajray	...	Teacher.
Thomson, C. W.	...	Hooghly Collegiate School.
Tiwari, Bhagwan Din	...	Roy Bareilly High School.
„ Chandrasekhar	...	Beerbhoom School.
„ Gajadhar	...	Joynarain's College.
Vindheswariprasad Lala	...	Benares College.
Vindheswariprasad Pande	...	Do. Do.
Vithal Waman Páge	...	Free Church Institution, Nagpore.
484 Wahid Baksh	...	Calcutta Madrassa.

THIRD DIVISION.

In Alphabetical Order.

Abdul Jalil	...	Hooghly Collegiate School.
Abdur Rahim	...	Ditto ditto.
Acharyya, Jogendra Chandra	...	Navadwipa English School.
Ajodhyanath	...	Ajmere College School.
Ameer Ali	...	Lahore Mission School.
Anantaram	...	Husiarpore Zillah School.
Atmárám Bhugwant	...	Nagpore City School.
Badri Prasad	...	Canning College, Lucknow.
Badri Prasad	...	Fyzabad High School.
Bandyopádhyáy, Asutosh	..	Metropolitan Institution.
„ Atulchundra	...	Baraset School.
„ Benimadhab	...	Gossydurgapore School.
„ Bidubhusan	...	Hooghly Collegiate School.
„ Bipinvihari	...	Sultanpore School.
„ Gopalchandra	...	Hooghly Collegiate School.
„ Haranchandra	.	Kanchrapara School.
„ Harimohan	...	Chinsurah Free Church Institution.
„ Khetramohan	...	Piljung School.
„ Mahendranath	...	St. John's College.
„ Nanilal	...	Canning College, Lucknow.
„ Rajendralal	...	Serampore College.
„ Ramratna	...	Beerbhoom School.
„ Umadas	...	Kishnaghur Collegiate School.
Banerjee, D. N.	...	Teacher.
Banwarilal	...	Moradabad Zillah School.
Basu, Avinaschandra	...	Private Student.
„ Ekadanta	...	Branch Metropolitan Institution.
„ Gopalchandra	...	Cuttack High School.
„ Govindachandra	...	Allahabad Government Zillah School.
„ Kalimohan	...	Metropolitan School.
„ Prasannakumar	...	Free Church Institution, Calcutta.
„ Sriramchandra	...	Ditto ditto.
„ Syamachara	...	Hindu School.
Bhadra, Krishnakumar	...	Commillah School.
Bhagwanchand	...	Bareilly Collegiate School.
Bhakta, Hiralal	...	Santipore Municipal School.
Bhanja, Kedarnath	...	London Mission Society Institution, Bhowanipore.

Bhatta, Gadádhar		Patna Collegiate School.
Bhattacharyya, Bishnuchandra		Jenkins' School, Cooch Behar.
,, Jogneswar		Navadwipa English School.
,, Kedarnath	...	Seal's Free College.
,, Nilratan		Joynarian's College.
,, Purnachandra	...	Howrah School.
,, Purnachandra	...	Horinavi A. S. School.
,, Ramendra	...	Muragacha School.
,, Rasaraj		Benares College.
,, Upendranath	..	Noral School.
Bhaumik, Kedarnath	...	Serajgunge School.
Biharilal	...	London Mission High School, Benares.
Bijaylal	...	Jeypore Maharajah's College.
Biswas, Girischandra	.	Benares College.
,, Jadunath	...	Bhagulpore School.
,, Suryyakanta	...	Nizamut School, Moorshedabad.
Brahmanand	...	Ajmere College.
Chakravarti, Abhay Chandra		Abdul Gunny's Free School.
,, Anandagopal		Jagannath School.
,, Asutosh	...	Jessore School.
,, Asutosh	...	Metropolitan Seminary.
,, Bhagwanchandra	...	Local Mission School, Midnapore.
,, Girishchandra	...	Bauleah School.
,, Kailaschandra	..	Abdul Gunny's Free School.
,, Priyanath	...	Hooghly Collegiate School.
,, Sasibhusan	...	Calcutta School.
Chandulal	.	Patiala School.
Chattopadhyay, Dasurati	..	Serampore College.
,, Heramvalal	..	Cutwa School.
,, Kalachand	...	Free Church Institution, Calcutta.
,, Kirtichandra	...	Berhampore Collegiate School.
,, Ramchandra	...	Hooghly Collegiate School.
,, Rasbmohan	...	Oriental Seminary.
Chiranjilal	..	Delhi College.
Chaudhuri, Aghornath	..	Berhampore Collegiate School.
,, Mahendranath	...	Kishnaghur Collegiate School.
,, Matilal	...	Sridharpore School.
,, Rajendranath	...	Allahabad Government Zillah School.
,, Upendralal	.	London Mission School, Khagra.
D'Souza, G. E.		Cuttack High School.
Das, Amvikacharan	...	Serampore College.
,, Balmokund	...	Agra Collegiate School.
,, Banarasi	...	Bareilly Collegiate School.
,, Bishan	...	Husiarpore Zillah School.
,, Bolaki	...	Agra Collegiate School.
,, Chandrakumar	...	Dacca Collegiate School.
,, Gopal	...	Scotch Mission School, Sealkote.
,, Harinath	.	Gowhatty High School.
,, Mahendrachandra	...	Commillah Zillah School.
,, Phalaram	...	Free Church Institution, Chinsurah.
,, Rajendrachandra	. .	Bhowanipore Union Academy.
,, Rajkumar		Dacca Collegiate School.
,, Saratchandra	...	Serajgunge School.
Datta, Amritalal	...	Hooghly Collegiate School.
,, Amvikacharan		Dacca Collegiate School.
,, Girischandra	...	Midnapore High School.
,, Haridas	...	Free Church Mission School, Mohanad.
,, Hemchandra	...	Howrah School.
,, Isananda	.	Seebsaugor Zillah School.
,, Krishnakinkar	...	Chittagong High School.
,, Rajanikanta	.	London Mission School, Khagra.
,, Sasadhar	...	Burrisal School.
,, Sasibhusan	...	Hooghly Collegiate School.
Daw, Bipinchandra	...	Commillah Zillah School.
De, Gangacharan	...	Jagannath School.
,, Krishnachandra	...	Ditto.
Dindayal	...	Jeypore Maharajah's College.
Ditmal	..	Scotch Mission School, Sealkote.
Donnithorne, G. S.	. .	Calcutta Boys' School.
Durgaprasad	...	Private Student.

Durgasahay	...	Mozufferpore School.
Faiz Bakhsh	...	Church Mission School, Umritsar.
Fitzsimons, A.	...	La Martinere College, Lucknow.
Ganeshilál	...	Sultanpore School.
Gangaprasad	...	Agra Collegiate School.
Gangaprasad	...	Allahabad Government Zillah School.
Gangopadhyay, Saradaprasad	..	Free Church Branch School, Culna.
Gururram	...	Benares College.
Gaurisankar	...	C. M. School, Meerut.
Geasiram	...	Hume's High School.
Ghatak, Nivaranchandra	...	Goburdangah School.
Ghosh, Asutosh	...	Hooghly Collegiate School.
„ Avinaschandra	...	Santipore Municipal School.
„ Hemnath	..	Jounpore Mission School.
„ Isanchandra	...	Bankoora School.
„ Mahendranath	...	Ooterparah School.
„ Manmathanath	...	Free Church Mission School, Mohanad.
„ Mathuramohan	...	Cawnpore Zillah School.
„ Probhatchandra	...	Nizamut School.
„ Rajnath	...	Burrisal School.
„ Ramanath	...	Metropolitan Seminary.
„ Taraprasanna	...	Free Church Institution, Chinsurah.
Ghoshal, Prasannacoomar	...	Free Church Institution, Calcutta.
Gopalganes Parbhuni	...	Nagpore City School.
Goswami, Batekrishna	...	Branch Metropolitan Institution.
„ Radhikamohan	...	Bauleah School.
Govinda, Balkrishna Patwardhan	...	Nagpore City School.
Govindarao	...	Benares College.
Guha, Dinanath	...	Jagannath School.
„ Iswarchandra	...	Pogose School.
„ Navakanta	...	Santosh Janhavi School.
Gulalchand	...	Canning College, Lucknow.
Gupta, Kaminikanta	...	Dacca Collegiate School.
„ Panchanan	...	Kandee School.
„ Tarakisar	...	Silchar Government School.
Haldar, Ganapati	...	Kishnaghur Anglo-Vernacular School.
Hamid Hossain	...	Patna Collegiate School.
Harbhagman	...	Guzrat School.
Hariharprasad	...	Monghyr School.
Hazarilal	...	Gya Zillah School.
Hiralal	...	Mutra Zillah School.
Hurst, J. H.	...	Mussooree School.
Jagannath	...	Mutra Zillah School.
Jasadalal	...	Gazeepore Mission School.
Jhá, Girijadatta	...	Bhagulpore School.
„ Jogmani	...	Ditto ditto.
„ Parmeswaridatta	...	Private Student,
Kanhayalál	...	Balrampore School.
Kar, Biharilal	...	Calcutta Training Academy.
Karmakar, Amvikacharan	...	Noral School.
Kisarilál	...	St. Stephen's College, Delhi.
Krishnachandra	...	Benares College.
Kundanlal	...	Delhi College.
Kundu, Gaurchandra	...	Albert Institution
Laha, Binadvihari	...	Hindu School.
Lahiri, Bholanath	...	Serampore College.
„ Mohinimohan	...	Kishnaghur Anglo-Vernacular School.
„ Radhikaprasad	...	London Mission High School, Benares.
Lakshmanprasad	...	Cawnpore Zillah School.
Lakshminarayan	...	Mozufferpore School.
Lal, Gurucharan	...	Ranchee Government School.
Madhavo Ramchundra Bobade	...	Free Church Institution, Nagpore.
Madhavrao	...	Benares College.
Madhoram	...	Lahore Zillah School.
Mahanti, Ananda Chandra	...	Cuttack High School.
„ Prabhakar	...	Ditto ditto
Maiti, Mahendra Nath	...	Midnapore Local Mission School.
Maitra, Madhusudan	...	Hardui Zillah School.
Majumdar, Ramrup	...	Dinagepore School.
Mangaprasad	...	Barabanki High School.

Mirza Mohommed Wally	... Private Student.
Misra, Matilal	... Bhagulpore School.
„ Ramgovinda	... Bauleah School.
Mitra, Bisveswar	... Hindu School.
„ Harivar	... Jessore School.
„ Indubhusan	... Free Church Institution, Calcutta.
„ Kaminikanta	... Dacca Collegiate School.
„ Prasannakumar	... Midnapore Local Mission School.
„ Saradaprasad	... Amta School.
„ Saradacharan	... Berhampore Collegiate School.
„ Siddhesvar	. Chinsurah Free Church Institution.
Mohallanavis Ram Krishna	... Mymensingh Zillah School.
Mohammed Abdullah	... Jubbulpore High School.
Mohanlal	... Lahore Mission School.
Mohavirprasad	... Benares College.
Moreshwarkhandu	... Free Church Institution, Nagpore.
Mukhopadhyay, Anudaprasad	.. Bhavanipore Union Academy.
„ Asutosh	... Oonao High School.
„ Benimadhav	... London Mission School, Khagra.
„ Kantichandra	... London Missionary Society Institution, Bhowanipore.
„ Priyanath	... Bauleah School.
„ Ramranjan	... Patna Collegiate School.
„ Sarvanicharan	... Ranchee School.
„ Syamacharan	... Hare School.
Mukund Govind Pavnasker	... Jubbulpore High School.
Mulchand	... Delhi College.
Mulraj	... Private Student.
Munshee Guruprasanna	... Bauleah School.
Nanda, Bhagavat	.. Cuttack High School.
Nandi Brajendrakumar	... Bauleah School.
Nag Purnachandra	Jagannath School.
Nathulal	. . Jeypore Maharajah's College.
Nathuram	... St. John's College.
Niogi Haridas	... Hare School.
Pain, Gopalchandra	... Hooghly Collegiate School.
„ Gostavihari	... Serampore College.
Pal, Bipinchandra	... Sylhet Government School.
„ Devendranath	... Free Church Institution, Chinsurah.
Palit, Chandranath	Cuttack High School
Panday, Nandakisar	... Private Student.
Pandit, Surajnarayan	... Dehra Doon Mission School.
Phillips, F. W.	Doveton College.
Phukan, Jadunath	... Seebsaugor Zillah School.
Raghunath Madhoo Despanday	... Nagpore City School.
Raghunathprasad	... Allahabad Government Zillah School.
Raghunathprasad	... Mutra Zillah School.
Rameswarprasad	. Mozufferpore School.
Ray, Brajanath	... Abdul Gunny's Free School.
„ Chaitanyaprasad	... Cuttack High School.
„ Durgaprasanna	... Oriental Seminary.
„ Girischandra	... Moharanee Surnomoy's School.
„ Gopallal	... Allahabad Government Zillah School.
„ Haricharan	... Baluti School.
„ Indranarayan	... Beerbhoom School.
„ Jogendranath	... Monghyr School.
„ Jogendranath	... Gopalnogur School.
„ Kunjavihari	... Cuttack High School.
„ Lalvihari	... Fureedpore School.
„ Mahendranath	... Calcutta Training Academy.
„ Piyarimohan	... Nizamut School, Moorshedabad.
„ Purnachandra	... Kustea School.
„ Rajanikanta	. Bhagulpore School.
„ Satyendranath	... Free Church Institution, Chinsurah.
„ Srinath	... Burrisal School.
„ Upendranath	... Metropolitan Institution.
Ruknuddin	... St. Stephen's College, Delhi.
Sadasiv Sakaram Gokhle	... Nagpore City School.
Saha, Prasannakumar	... Pakoor School.
„ Radharaman	... Free Church Institution, Calcutta.

Saha, Rajanikanta	...	Serajgunge School.
Sahay, Brajanandan	...	Patna Collegiate School.
„ Narasinha	...	Bhagulpore School.
Sant Sing	...	Church Mission School, Amritsar.
Sanyal, Bishnu Chandra	...	Benares College.
„ Kaliprasanna	...	Rungpore Zillah School.
„ Purnachandra	...	Fureedpore School.
„ Piyari Mohan	...	Putea School.
Sarkar, Annada Prasad	...	Deogurh School.
„ Gopal Chandra	...	Dighapatia School.
„ Krishna Kanta	...	Santipore Municipal School.
„ Sasibhushan	...	London Missionary Society Institution, Bhowanipore.
Sarma, Betharam	...	Tezpore School.
„ Dambharudhar	...	Debroogurh School.
„ Mohima Chandra	...	Abdul Gunny's Free School.
Sen, Binad Bihari	...	Hooghly Collegiate School.
„ Hari Mohan	...	Monghyr School.
„ Kailas Chandra	...	Chinsurah Free Church Institution.
„ Karuna Sindhu	...	Metropolitan Institution.
„ Pranhari	...	Mogultoli School.
„ Ras Bihari	...	Burrisal School.
„ Satya Charan	...	Oriental Seminary.
„ Srinath	...	Dum-Dum School.
„ Umasankar	...	Bauleah School.
Sheik Bahngan		Balasore School.
Shewraj Bahadur	...	Barabanki High School.
Singh Arjun	...	Guzrat School.
„ Hardayal	...	Delhi College.
„ Srinarayan	...	Arrah Government School.
„ Syam	...	Sultanpore School.
„ Thakur Prasad	...	Arrah Government School.
Sinha Grish Chandra	...	Beerbhoom School.
„ Gour Gopal	...	Allahabad Government Zillah School.
„ Krishna Narayan	...	Berhampore Collegiate School.
„ Kulada Prasad	.	London Mission School, Khagra.
„ Lalvihari	...	Bhagulpore School.
„ Raghuvir	...	Benares College.
„ Sivadhyan	...	Ditto.
„ Sivaram	...	Bhastara School.
„ Trisuldhari	...	Moradpore School, Bankipore.
Sitaram	...	Lahore Mission School.
Sitaram .	...	Gya Zillah School.
Sivnarayan	...	Bareilly Collegiate School.
Sohanlal	...	Husiarpore Zillah School.
Sundarram M.	...	Free Church Institution, Nagpore.
Syamlal	...	Behar English School.
Syamvihari	...	Arrah Government School.
Syed Aboo Jafar	...	Canning College, Lucknow.
„ Mohommed Ruffiq	...	Baptist Mission School, Monghyr.
„ Mohommed Sharfuddin	...	Patna Collegiate School.
„ Uddin Ahmed	...	Abdul Gunny's Free School.
„ Yehyah Hossain	...	Patna College School.
Takurta, Binadlal	...	Barrisal School.
Thakur, Brajendra Sundar	...	Kandee School.
Varijanabhudu, P.	...	Free Church Institution, Nagpore.
Yecknath Shraven	...	Nagpore City School.
303 Zahural Hossain	...	Allahabad Government Zillah School.

SENATE HOUSE,
The 28th December 1874.

J. SUTCLIFFE,
Registrar.

The result of the examination held at Colombo is not included in the above list.

THE Half-yearly Examination of Candidates for promotion and employment in the Public Works Department will be held at the Presidency College at 10½ o'clock, on Monday, the 1st February 1875, and the following days. Application with fees for admission to the examination are required to be filed before the 15th of January.

The 23rd December 1874. J. SUTCLIFFE, *Principal, Presidency College.*

BABOO ISHUR CHUNDER KHASNOVIES, Deputy Inspector of Schools, Maldah, is allowed leave of absence for three months from 7th December 1874. By order,

GOVIND MOHUN GHOSE, *Personal Asst. to Commr.*

COMMR.'s OFFICE, RAJSHAHYE DIVN., BERHAMPORE, the 23rd December 1874.

OPIUM NOTIFICATION.

No. 1199B.

	Chests.	Chests.
BEHAR.		
Reserve of 1872-73 .	634	
Supply from 1873-74...	25,266	
		25,800
BENARES.		
Reserve of 1872-73 ...	260	
Supply from 1873-74...	18,940	
		19,200
Total ...		45,000

NOTICE is hereby given that the Provision Opium to be brought forward for sale by public auction in the year 1875, will consist of 25,800 chests of Behar and 19,200 chests of Benares Opium, being of the two seasons 1872-73 and 1873-74, in the proportions marginally noted. The sales will be held on or about the dates specified below. The Member in charge of the Opium Department, however, reserves to himself the right of altering these dates should circumtances render it expedient to do so.

DATES.		Behar, about Chests.	Benares, about Chests.	Total, about Chests.
On or about Monday, 4th Jan. 1875	...	2,150	1,600	3,750
On or about Thursday, 4th Feb. ,,	...	2,150	1,600	3,750
On or about Thursday, 4th Mar. ,,	...	2,150	1,600	3,750
On or about Monday, 5th April ,,	...	2,150	1,600	3,750
On or about Wednesday, 5th May ,,	...	2,150	1,600	3,750
On or about Friday, 4th June ,,	...	2,150	1,600	3,750
On or about Wednesday, 7th July ,,	...	2,150	1,600	3,750
On or about Thursday, 5th Aug. ,,	...	2,150	1,600	3,750
On or about Monday, 6th Sep. ,,	...	2,150	1,600	3,750
On or about Friday, 1st Oct. ,,	...	2,150	1,600	3,750
On or about Thursday, 4th Nov. ,,	...	2,150	1,600	3,750
On or about Friday, 3rd Dec. ,,	...	2,150	1,600	3,750
Total	...	25,800	19,200	45,000

The following are the conditions of sale:—

1. The Opium will be sold for exportation by sea only, and no certificate will be granted except to cover such export.

2. The Opium will be ordinarily offered for sale at an upset price of Rs. 800 per chest, and sold to the highest bidder above that price, except under the circumstances for which provision is made by Clause 12 of these Conditions of Sale. The bids must advance by Rs. 5 at a time.

3. The sale shall commence at the hour of 11 A.M. of the day fixed by previous notification, and shall not be continued after the hour of 5 P.M.; but if at that hour any of the lots advertized for sale shall remain unsold, the sale may, at the discretion of the Member in charge, be resumed on the next day following (not being Sunday or a public holiday), at the hour of 11 A.M., and so on until the whole of the remaining lots are disposed of; or, if the whole quantity advertized shall not be sold on the day appointed, the Member in charge may dispose of the lots which remain on hand at a future sale.

4. Each lot shall contain five chests.

5. A Promissory Note for a sum, calculated according to the scale noted in the margin, shall be taken as a deposit on each lot from the purchaser in the sale-room, and before the lot is registered in the sale book, and all such Promissory Notes shall be redeemed on the part of the purchasers at this Office by Bank of Bengal receipts, or by substitution of other public securities of the Government of India, on or before 4 o'clock in the afternoon of the fifth day after the sale: or on the other hand, failing such redemption by the time aforesaid, then the lot or lots for which no Bank of Bengal receipts, or deposit of other public securities as aforesaid shall have been delivered in, shall be resold at such time or times and under such conditions of re-sale as the Member in charge shall see fit; and all losses and expenses whatsoever attending such re-sale shall be borne and paid by the defaulters, whilst any profit accruing from such re-sale shall be forfeited to Government.

DEPOSIT.

When the amount bid is less than Rs. 1,200 per chest, Rs. 900 per chest.

On bids of Rs. 1,200 and upwards, but less than Rs. 1,600 per chest, Rs. 300 per chest.

On bids of Rs. 1,600 and upwards, but less than Rs. 2,000 per chest, Rs. 400 per chest.

And so on, Rs. 100 being added to the deposit for every bid additional, to the extent of Rs. 400.

6. The Promissory Notes taken on the day of sale under the last-mentioned condition, if remaining unredeemed at 4 o'clock of the fifth day following the day of sale, will be place in the hands of the Solicitor to the Government for realization in such manner as to him shall seem fit.

7. No tender of money, Bank of Bengal receipts, or public securities, on account of Opium upon which the prescribed deposit may not have been made before 4 o'clock of the fifth day following the day of sale, will be afterwards accepted.

8. The Opium advertised for sale shall be paid for not later than by 4 o'clock of the fifteenth day from the day of sale, and in case any lots of such Opium shall not be so paid for and adjusted, then the cash deposit made under the fifth Condition or any public securities that may have been deposited on account of such lots or chests, shall be forfeited, and the Opium shall be disposed of on account of Government at such time and in such manner as the Member in charge shall think fit, and the first purchaser shall further be required to make good any loss or difference of price between that obtained at the re-sale and the amount at which the Opium was first purchased, forfeiting all advantages that may arise from such re-sale.

9. Purchasers taking out certificates or orders for the delivery of Opium after making full payment as above prescribed, shall have the option of naming the number of lots of their purchase, which they may desire to be included in each certificate or order; and it is to be clearly understood that the certificates or orders so taken out shall be considered final, and not afterwards changeable for other certificates or orders authorizing the delivery of single lots, or of a different number of lots or chests, whether more or less, than the number of lots or chests originally required to be included in each certificate or order.

10. No deposit of public securities under the fifth of the present Conditions will be received in this Office except from the party recorded as the purchaser in the sale book or his authorized Agent. The receipt for deposit of public securities will be granted only in the name of such purchaser, and the securities so deposited will be returned when payment in full has been made by the said purchaser or his order.

11. The officer superintending the sale on the part of the Government is empowered to reject, at his discretion, the bid of any individual, unless such individual shall, on demand, tender at the time a deposit either in Government of India Notes, Bank of Bengal Receipts, or Government Securities, a sum equal to the amount for which a Promissory Note would otherwise be taken under the fifth of these Conditions.

12. With a view to prevent fictitious biddings designed to obstruct the sale, it is hereby notified that the officer of Government superintending the sale shall be competent, at any time during the sale, to withdraw any unsold lot, and immediately to put it up again for sale at a maximum upset price, diminishing the same gradually until a bid is obtained, and the first *bonâ fide* bidder for a lot after it has been offered for sale in the mode here described shall be held and declared to be the purchaser of the said lot, and the officer of Government superintending the sale shall also be competent to dispose, in the same manner, of as many of the subsequent lots as he may think proper, provided always that no lot shall be sold below the minimum price of Rs. 800 specified in the second of these Conditions.

13. The purchaser of any lot shall have the option of naming and purchasing in immediate succession, at the same price and under the same conditions, any number of lots of the same agency Opium not exceeding altogether twenty-five lots, provided always that there remain a sufficient number of lots of the Opium to complete the said twenty-five.

14. In the event of any dispute or difference touching or concerning any matter or question arising out of the sale of the Opium included in this notification, or adjustment of the account thereof, the same shall and may be tried and decided in the High Court of Judicature at Fort William in Bengal.

15. The following papers will be exhibited for inspection on the day of sale, or may be seen previously to that date by personal application at the Office of the Board of Revenue:—No. 1, certificate of the Opium advertized for sale; No. 2, report of the examination of such Opium.

16. The public are hereby informed that, in providing the investment of the Behar and Benares Opium for the year 1873-74, the same precautions have been taken as those which have been observed during past years—to have the drug procured and sent down in a pure state, to have only the prescribed quantity of leaves used in forming the cakes, and to have the due proportion of Opium put into each cake. An account of the weight of the drug when packed at Behar and Benares, and a statement of the average weight of the chests, indiscriminately taken for the purpose of comparison from the despatches on arrival at Calcutta, may be seen on personal application at the Office of the Board of Revenue.

17. Any further information respecting weight or quality of the Opium advertized for sale that may be desired by parties connected with the trade will, as heretofore, be furnished to them on personal application at the Office of the Board of Revenue. But, in accordance

with established usage, under no circumstances will the Member in charge entertain or recognize any claim to compensation for loss from any alleged deficiency of weight, abstraction of Opium, or adulteration of the drug, which may be preferred on reference to chests after the sale and delivery of the Opium for shipment.

18. It is hereby further notified that under the 6th Article of the Convention between Great Britain and France, dated the 7th March 1815, quoted below, the Agents in India of the French Government, or persons duly appointed by them, are entitled to demand that out of the quantities of Behar and Benares Opium declared as above for sale at the twelve sales of the year 1875, there shall be delivered to them, at the average of the particular sale or sales to which the Opium so applied for may belong, a quantity not exceeding in the aggregate 300 chests, and the Agents of the French Government must make requisition specifying the quantity of Opium required by them at any particular sale, within thirty days from the advertisement of such intended sale, provided however that the Agents of the French Government may make such requisition for the whole quantity within thirty days from the publication of this notification. If the Agent of the French Government shall not make the requisition for Opium within the time above mentioned, the entire quantity of about 45,000 chests of Behar and Benares, as above estimated, will be brought to sale in the usual manner; and if they shall make application for a quantity of Opium to be delivered to them out of the quantity advertized for sale at each or any of the twelve sales above mentioned, but shall not pay for it within the prescribed period of payment, the Government of Bengal reserves to itself the right of disposing of the Opium which the French Authorities may so fail to pay for, either by increasing the quantity reserved at the sale next ensuing the date of payment, or by selling it at a sale to be held expressly for the purpose.

	Chests.
Behar	25,800
Benares	19,200
Total	45,000

Article of the Convention above referred to.

Article VI.—"With regard to the trade in Opium, it is agreed between the high contracting parties that at each of the periodical sales of that article, there shall be reserved for the French Government, and delivered upon requisition duly made by the Agents of His Most Christian Majesty, or by the persons duly appointed by them, the number of chests so supplied for, provided that such supply shall not exceed three hundred chests in each year, and the price for the same shall be determined by the average rate at which Opium shall have been sold at every such periodical sale, it being understood that if the quantity of Opium applied for at any one time shall not be taken on account of the French Government by the Agents of His Most Christian Majesty within the usual period of delivery, the quantity so applied for shall nevertheless be considered as so much in reduction of the three hundred chests hereinbefore mentioned. The requisitions for Opium, as aforesaid, are to be addressed to the Governor-General at Calcutta within thirty days after notice of the intended sales shall have been published in the *Government Gazette*."—By order of the Member in charge.

W. H. GRIMLEY, *Offg. Secretary.*

BOARD OF REVENUE, FORT WILLIAM, the 16th November 1874.

OPIUM NOTIFICATION.

No. 1266B.

NOTICE is hereby given that the First Sale of Opium, the Provision of 1872-73, 1873-74, will be held at the Government Opium Sale-room, No. 2, Bankshall Street, on Monday, the 4th January 1875, at 11 A.M., and will comprise 3,750 chests, viz.—

	Chests. 1872-73.	Chests. 1873-74.	Total Chests.
Behar Opium	534	1,616	2,150
Benares "	260	1,340	1,600
Total ...	794	2,956	3,750

2. The general conditions of the sale now advertized will be the same as usual, They may be ascertained by reference to the Notification issued on the 16th November 1874. and published in the *Government* and *Exchange Gazettes*, or on personal application at the office of the Board of Revenue.

3. The latest dates for deposit and clearance will be the 9th and 19th January respectively, that is to say, no Bank of Bengal Receipts, Government Promissory Notes, or other public securities that may be tendered for deposit in redemption of Promissory Notes given

by purchasers in the sale-room, will be received after 4 P.M. of Saturday, the 9th January 1875, and no Bank of Bengal Receipts in full payment of lots will be accepted after 4 P.M. of Tuesday, the 19th January 1875.

4. In addition to the quantity above advertised for sale, the following quantities, more or less, of Behar and Benares Opium will be brought to sale in the ensuing year on or about the dates specified below. The Member-in-Charge of the Opium Department, however, reserves to himself the right of altering these dates, should circumstances render it expedient to do so:—

DATES.			Behar, about Chests.	Benares, about Chests.	Total, about Chests.
On or about Thursday, 4th February	1875	...	2,150	1,600	3,750
On or about Thursday, 4th March	„	...	2,150	1,600	3,750
On or about Monday, 5th April	„	...	2,150	1,600	3,750
On or about Wednesday, 5th May	„	...	2,150	1,600	3,750
On or about Friday, 4th June	„	...	2,150	1,600	3,750
On or about Wednesday, 7th July	„	...	2,150	1,600	3,750
On or about Thursday, 5th August	„	..	2,150	1,600	3,750
On or about Monday, 6th September	„	..	2,150	1,600	3,750
On or about Friday, 1st October	„	...	2,150	1,600	3,750
On or about Thursday, 4th November	„	...	2,150	1,600	3,750
On or about Friday, 3rd December	„	...	2,150	1,600	3,750
	Total	...	23,650	17,600	41,250

By order of the Member-in-Charge,

W. H. GRIMLEY, *Offg. Secretary.*

BOARD OF REVENUE, L. P., FORT WILLIAM, the 1st December 1874.

OPIUM NOTIFICATION.

No. 1383B.

NOTICE is hereby given that the Second Sale of Opium, the provision of 1873-74, will be held at the Government Opium Sale-Room, No. 2, Bankshall Street, on Thursday, the 4th February 1875, at 11 A.M., and will comprise 3,750 chests, viz.—

					Chests.
Behar Opium	...	...	...	...	2,150
Benares „	...	...	...	...	1,600
			Total	...	3,750

2. The general conditions of the sale now advertised will be the same as usual; they may be ascertained by reference to the Notification issued on the 16th November 1874, and published in the *Government* and *Exchange Gazettes*, or on personal application at the Office of the Board of Revenue.

3. The latest dates for deposit and clearance will be the 9th and 19th February respectively, that is to say, no Bank of Bengal Receipts, Government Promissory Notes, or other public securities that may be tendered for deposit in redemption of Promissory Notes given by purchasers in the Sale-room, will be received after 4 P.M. of Tuesday, the 9th February 1875, and no Bank of Bengal Receipts in full payment of lots will be accepted after 4 P.M. of Friday, the 19th February 1875.

4. In addition to the quantity above advertized for sale, the following quantities more or less of Behar and Benares Opium will be brought to sale in the present year on or about the dates specified below. The Member-in-Charge of the Opium Department, however,

reserves to himself the right of altering these dates should circumstances render it expedient to do so.

DATES.	Behar, about Chests.	Benares, about Chests.	Total, about Chests.
On or about Thursday, 4th March 1875	2,150	1,600	3,750
On or about Monday, 5th April "	2,150	1,600	3,750
On or about Wednesday, 5th May "	2,150	1,600	3,750
On or about Friday, 4th June "	2,150	1,600	3,750
On or about Wednesday, 7th July "	2,150	1,600	3,750
On or about Thursday, 5th August "	2,150	1,600	3,750
On or about Monday, 6th September "	2,150	1,600	3,750
On or about Friday, 1st October "	2,150	1,600	3,750
On or about Thursday, 4th November "	2,150	1,600	3,750
On or about Friday, 3rd December "	2,150	1,600	3,750
Total ..	21,500	16,000	37,500

By order of the Member-in-Charge,

W. H. GRIMLEY, *Offg. Secretary.*

BOARD OF REVENUE, L. P., FORT WILLIAM, the 29th December 1874.

TREASURY NOTICE.

BABOO BHOOBUNESSWAR SINGH, Deputy Collector, has been placed in charge of the Maldah Treasury from the 16th of December 1874, and authorized to draw bills on other treasuries.

GOBIND MOHUN GHOSE, *Personal Asst., for Commr.*

COMMR.'S OFFICE, RAJSHAHYE DIVN., BERHAMPORE, the 20th December 1874.

The Calcutta Gazette.

WEDNESDAY, DECEMBER 30, 1874.

PART II.

Advertisements.

[N.B.—Advertisements, Notices, &c., intended for insertion in this part of the Gazette cannot be received after Noon on Monday.]

NOTICE is hereby given that the proprietary right of Government to the undermentioned plots of Class "C" lands, situated in the district of the Sonthal Pergunnahs, Sub-Districts Deoghur and Doomka, no longer required by the East Indian Railway Company, will be put up for sale in the Extra Assistant Commissioner's Office, Deoghur, on Thursday, 31st December 1874, corresponding with 17th Pous 1281 B.S.

The purchasers of these plots will be subject to the following conditions:—

1st.—If the amount of purchase-money does not exceed Rs. 100, the whole amount to be paid down at once.

2nd.—If the amount of purchase-money exceeds Rs. 100, one-fourth of the amount bid to be immediately deposited. If the balance be not paid by noon of the fifteenth day after the sale, reckoning the day of sale as one, or if that day be a close holiday, then by noon of the first succeeding office day, the sale to be cancelled, the sum deposited being forfeited to Government, and the estates to be again put up for sale at the risk of the defaulting purchaser after issue of advertisement as in the case of original sale.

3rd.—The plots will be sold revenue-free to the highest bidder above the upset price.

Number in Statement of Government Estate.	Number on the District Roll.	Names of Estate and Pergunnah.	Area in acres.	Upset price.
			A. R. P.	Rs. A. P.
2	2	In Mouzah Pearsola, Pergunnah Pubia, District Sonthal Pergunnahs ...	2 2 30	25 10 0
3	3	Ditto ditto ...	0 2 15	5 10 0
4	4	In Mouzah Kalajheria, Pergunnah Pubia, District Sonthal Pergunnahs ...	1 2 5	15 0 0
14	14	In Mouzah Gurjorah, Pergunnah Sarut, Deoghur ...	2 0 3	20 10 0

S. P. CHATTERJIE, *for Offg. Commissioner.*

জিলা সাঁওতালপরগনা।

নীলামি ইস্তাহার।

এস্তাহারনামা কাছারী ডেপুটী কমিশ্যনর জেলা সাঁওতাল পরগনা মহকুমা নয়াদুমকা।

ইহাতে সংবাদ দেওয়া যাইতেছে যে অত্র জেলার মধ্যবর্ত্তি নিম্নেরলিখিত সি শ্রেণীরভুক্ত জমি ইষ্ট ইণ্ডিয়া রেলওয়ে কোম্পানির আর আবশ্যক না থাকাপ্রযুক্ত সন ১৮৭৪ সালের ৩১ ডিসেম্বর মোতাবেক বাঙ্গলা ১২৮১ সাল ১৭ পৌষ বৃহস্পতিবার জেলা সাঁওতাল পরগনা সব-ডিবিজন দেওঘর আসিষ্টাণ্ট কমিশ্যনরের কাছারীতে নীলাম হইবে।

২। এই সকল জমি যে ব্যক্তিরা ক্রয় করিবেন তাঁহারা নিম্নলিখিত নিয়মাধীন হইবেন।

১। এক শত টাকার অনধিক পণ হইলে সমুদয় টাকা তৎক্ষণাৎ দিতে হইবে।

২। এক শত টাকার অধিক হইলে ডাক পণের চারি অংশের একাংশ তৎক্ষণাৎ দিতে হইবে বিক্রয়ের দিবস এক দিন ধরিয়া গননা করিলে বিক্রয়ান্তর পঞ্চদশ দিনের মধ্যাহ্নকালে কিম্বা সেই দিবস বন্দের দিন হইলে তৎপরে প্রথমে যে দিন কাছারী খোলা যায় সেই দিবস মধ্যাহ্নকালে যদি অবশিষ্ট টাকা দাখিল না হয় তবে বিক্রয় রহিত ও গচ্ছিত টাকা গবর্ণমেণ্টে জব্দ হইবে। ও প্রথম স্থলীয় বিক্রয়ের ন্যায় পুনর্ব্বার বিজ্ঞাপন প্রকাশ করণপূর্ব্বক ঐ ত্রুটিকারী ক্রেতার ঝুঁকিতে সেই মহাল পুনর্ব্বার বিক্রয় হইবেক ইতি।

৩। ঐ জমি সকল অবধারিত মূল্যের সর্ব্ব উচ্চ ডাককারিকে নিষ্কর বিক্রয় করা যাইবে। ইতি সন ১৮৭৪ তাং ৬ নবেম্বর।

রাজকীয় মহালের টৈকি-রতের নম্বর।	তৌজির নম্বর।	মহালের নাম ও পরগনা।	জমির পরিমান।	সদর জমা।			নীলামের প্রথম ডাক।	মন্তব্য।
				মার্য্য করা রাজস্ব।	রাস্তার টাকুস।	মোট।		
			একর রোট পোল					
২	২	মৌজা পিয়ার শোলা পং পবিয়া জেলা সাঁওতাল পরগনা ...	২।২।৩০	০	০	০	২৫৷৶	
৩	৩	ঐ ঐ ...	০।২।১৫	০	০	০	৫৷৶	
৪	৪	মৌজা কালাঝারিয়া পং পবিয়া জেলা সাঁওতাল পরগনা ...	১।২।৫	০	০	০	১৫৲	
১৪	১৪	মৌজা গরজোড়িয়া পং সারুট দেওঘর ...	২।০।৩	০	০	০	২০৷৶	

S. P. CHATTERJIE, *For Offg. Commissioner.*

LAND SALE NOTICES.

NOTICE is hereby given, under Section 6 of Act XI of 1859, that the undermentioned estates, in the district of Pubna, will be put up to public and unreserved sale at the Collector's Office of that district on the 15th January 1875, corresponding with 3rd Magh 1281, B.S., for arrears of revenue and other demands which, by the Regulations and Acts in force, are directed to be realized in the same manner as arrears of revenue due on the 28th September 1874,

1	2	3	4	5	6
Number on Towjee.	Names of Mehal and pergunnah.	Names of Proprietors.	Government revenue of estate	Amount of arrears for which the estate is to be sold.	REMARKS.
			Rs A. P.	Rs. A. P.	
6	Dihi Fatipur, Pergunnah Isafshahye.	Sreenauth Bhadoori, Govind Nauth, Bykant Nauth Sanyal, guardian of Mohim Chunder Sanyal, minor, Srikanta, Guru Churn, Dwerka Nath Sanyal, himself and guardian of Shosidhur, Dharonidhur Sanyal, minors; Mookundo Laul Sanyal, Tripura Soondari Devi, Shama Soondari [illegible] Prossono Kumar, Denandra [illegible] Prossono Nauth Sanyal.	2,720 4 10 Dák tax 33 1 1 2,753 5 11	444 13 3	Whole mehal will be sold for arrears of revenue.
[illegible]	Hát Deulia, Pergunnah Deulia.	[illegible] Sunullah, Joranulla, Mahamed [illegible] Gouf, Gour Mohun Moitra, [illegible]tullah, Niamut, Nejan [illegible]ter, Rahamut, talookdar; Radhasoondari Dassia, Khosalkissen Roy, Shitul Chunder Mulick, Govind Mohun, Nund Laul, Govind Sundar, Gourang Sunder Nag, Denandra Nath, and Prossono Kumar Sanyal.	1,025 1 1	12 4 9	Ditto.
62	Ghope Shelanda, Pergunnah Sindoori.	Raj Kishen Mozoomdar, Dhurmo Narain Lahiri, Chundi Prossad Mozoomdar, Raj Narain, Bhom Narain Roy, Golam Abbas, Nazaruddeen Chowdoori, Mahamed Ahasan, Gopi Nauth Sanyal, Ram Nauth Sirkar, Mahamed Asrall, Kali Churn, Kissen Kanto, Ramtonoo, Komola Kant Singh, Fakurruddin Ahmed, Ahasan, Shama Sundari Dassia, Uma Sundari Dassi, mother of Deno Nauth Sirkar, Ananda Moni Dassia, mother of Doorga Nauth, Modhoo Soodun Mitters, minors, Anna Poorna Dassia, Hurro Soondari, Sharoda Soondari Devi, Ram Chundra, Grish Chunder Chowdori, Sharup Chunder, Prossono Chunder Chowdori, Issan Chunder Mojoomdar, Obhoy Chunder Shaha, Ram Coomar Shaha, Ruttun Moni Dassia, Lolit Chunder Shaha, Bawool Chunder Shaha, Loke Nauth Mozoomdar, Chitra Moni Dassi, &c.	1,859 10 2	210 10 11	Excepting the shares of Anna Poorna Dasia, Sharoda Soondari Devi, Doorjo Dhun Sickdar, Kumodi Sundari Dassi, Ishan Chunder Mojoomdar, Prossono Shooroop Chunder Chowdry, Girish Chunder, Ram Chunder Chowdry, Obhoy Chunder Shaha, Chitra Moni Dassi, Loke Nauth Mojoomdar, Lolit Chunder Shaha, which were separated under Act XI of 1859, the remaining shares of the estate which malicks hold still in ejmali will be sold for arrears of revenue.
1785	Tuppa Kalikabari, Pergunnah Amirabad.	Kissen Mongul Shaha, Doorjo Dhun Sickdar, Mothoora Nauth Shaha, Rai Soondori Dassi, Prosonno Nauth Shaha, Kader Nauth Shaha.	536 9 0 Dák tax 0 13 0 537 6 0	2 13 0	Whole mehal will be sold for arrears of revenue.
1774	Upalshar, Pergunnah Katarmul.	Ram Kishen, Doorga Dass, Chunder Kanto Chowdary, Kalika Prossad Bhoumic, deceased, Shib Prosad Bhoumic, Chunder Moni Devi, Rudro Kanta Bhoumic, Kally Churn Bhoumic, Kally Coomar Moitro, Shiva Soondari Devi, Chunder Nath Boshi, Kally Nauth Newgy, Koylash Chunder Bhoumic, Koylash Chunder Newgy, Chunder Moni, Bromho Moi Devi, Shiba Sundari Devi, Grish Chunder, Joy Nauth, Hurrish Chunder Moitra, Brojo Soondari Devi, Kally Kissen, Ananda Kally Bhoumic, Kassi Nauth, Koylash Chunder Newgy, &c.	534 7 0	20 4 0	Shares of Grish Chunder, Joy Nauth, Hurrish Chunder Moitro, and Har Kanto Bhoumic, and others, which were separated under Act XI of 1859, for Rs. 45-15 and Rs. 66-13 respectively, will be sold for arrears of revenue.

KRISTO PERSAD GHOSE, *for Offg. Collector.*

PUBNA COLLECTORATE, the 18th December 1874.

NOTICE is hereby given, under Section 6, Act XI of 1859, that the undermentioned estates in the District of Nuddea will be put up to public and unreserved sale at the Collector's Office of that district, on the 5th day of January 1875, corresponding with 22nd Pous 1281 B.S., for arrears of revenue and other demands, which by the Regulations and Acts in force, are directed to be realized in the same manner as arrears of revenue, due on the 28th day of September 1874.

Class I.—Permanently-settled Estate.

No. 17.—Dehi Alfa, Pergunnah Bagwan, recorded proprietors Shantiram Roy and others, sudder jumma Rs. 8,670-5-3, and Police Rs. 96-3-7. The share of Shantiram Roy and others, bearing sudder jumma Rs. 4,046-2-2½, and Police Rs. 44-14-8, will be sold for recovery of Rs. 118-11-9 on account of arrears of Government revenue. The share of the other proprietors, Bama Soondery Bermania and others, the total sudder jumma of which is Rs. 4,624-3-0½ and Police, 51-4-11 will be exempted from sale owing to separation of their account and payment of Government revenue.

No. 22.—Pergunnah Belga, Pergunnah Belga, recorded proprietors Tarinipersad Ghose and others, sudder jumma Rs. 6,054-3-8 and Police Rs. 73-11-11, will be sold for recovery of Rs. 335-2-8, on account of arrears of revenue.

No. 105.—Mouzah Chandghur, Pergunnah Plassy, recorded proprietor Soorendronath Roy, sudder jumma Rs. 4,200-13-9, and Police Rs. 46-7-1, will be sold for recovery of Rs. 1,368-1-1, on account of arrears of revenue.

No. 117.—Dehi Chandi, Pergunnah Pajnour, recorded proprietor Mr. John Cockrane, Official Assignee, and others, sudder jumma of the entire estate Rs. 10,246-2-8 and Police Rs. 129-2-4. The share of Mr. John Cockrane and others of the estate sudder jumma Rs. 4,422-6-10 and Police Rs. 55-12-2, will be sold for recovery of Rs. 286-6-1, on account of arrears of revenue. The shares of other proprietors, Soorendronath [illegible]owdhuri and others, total sudder jumma of which is Rs. 5,823-11-10 and Police Rs. 73-6-[illegible] be exempted from sale owing to separation of their account and payment of Governmen[illegible]nue.

No. 203.—Dehi Alanghi, Pergunnah Rajpore, recorded pr[illegible]rs Radha Gobind Chowdhuri and others, sudder jumma Rs. 3,293-6-10. The share of Mr. Robert Watson and Company, and Rajendro Nath Mookerjee and others, sudder jumma Rs. 1,749-10-0¾, will be sold for recovery of Rs. 124 3-6½, on account of arrears of revenue. The share of the other proprietors, Radha Gobind Chowdhuri and others, total sudder jumma of which is Rs. 1,543-12-9¼, will be exempted from sale owing to separation of their account and payment of Government revenue.

No. 242.—Dehi Hijielli, Pergunnah Mamjanie, recorded proprietors Prosono Gopal Palchowdhuri and others, sudder jumma Rs. 955-13-10 and Police Rs. 12. The share of Mr. John Cockrane, Official Assignee of the estate sudder jumma Rs. 477-14-11 and Police Rs. 6, will be sold for recovery of arrears of revenue Rs. 186-15-11, and Police Rs. 3. The share of the proprietors Prosana Gopal Palchowdhuri and others, sudder jumma of which Rs. 477-14-11 and Police Rs. 6, will be exempted from sale owing to separation of account and payment of revenue.

No. 371.—Dehi Nakashipara, Pergunnah Bagwan, recorded proprietors Shantiram Rai and others, sudder jumma Rs. 6,045-10-8 and Police Rs. 66-10-8. The share of Shantiram Roy and others, Sudder Jumma Rs. 3,829-3, and Police Rs. 41-15-9, will be sold for recovery of Rs. 60-11-3 on account of arrears of revenue. The share of the other proprietors, Bama Soondery Bermania and others, sudder jumma of which is Rs. 2,216-7-8 and Police Rs. 24-10-11, will be exempted from sale owing to separation of their account and payment of revenue.

No. 423.—Dehi Peerpore, Pergunnah Moonsibpore, recorded proprietors Moonshee Fuzellel Korim and others, sudder jumma Rs. 4,463-9-5 and Police Rs. 48-13-1. The share of Moonshee Fuzellel Korim and Urfun Nissa Bibi and others, sudder jumma Rs. 3,032-9-5½ and Police Rs. 33-1-11¼, will be sold for recovery of Rs. 410-2-8 on account of Government revenue. The shares of the other proprietors, Doya Moyi Debia and others, sudder jumma Rs. 1,430-15-11½, and Police Rs. 15-11-1¾, will be exempted from sale owing to separation of their account and payment of Government revenue.

No. 434.—Mouzah Ruttunpore, Pergunnah Rajpore, recorded proprietors Sreehuri Bundopadhya and others, sudder jumma Rs. 597-0-5. The share of Doorga Charan Biswas, the sudder jumma of which is Rs. 213-2-4, will be sold for recovery of annas 3-10 on account of arrears of Government revenue. The shares of the other proprietors Sreehuri Bundopadhya and others, total sudder jumma of which is Rs. 383-14, will be exempted from sale owing to separation of their account and payment of Government revenue.

No. 438.—Taruf Ranaghat, Pergunnah Taruf Ranaghat, recorded proprietors Issur Chandra Palchowdhuri and others, sudder jumma Rs. 1,359-14-3 and Police Rs. 15-10-3. The share of Issur Chandra Palchowdhuri and others, the sudder jumma of which is Rs. 364-14-10 and Police Rs. 3-15-1, will be sold for recovery of Rs. 83-10, on account of arrears of Government revenue. The shares of the other proprietors, Radhamoya Dey Chowdhuri and others, sudder jumma Rs. 994-15-5 and Police Rs. 11-12-2, will be exempted from sale owing to separation of their account and payment of Government revenue.

No. 470.—Taruf Shenpore, Pergunnah Belgong, recorded proprietor Soorendronath Roy, sudder jumma Rs. 1,262-10-4 and Police Rs. 15-5-9, will be sold for recovery of Rs. 350-5-1, on account of arrears of Government revenue.

No. 478.—Taruf Shapjalla, Pergunnah Bogwan, recorded proprietors Nilkanth Chatterjee and others, sudder jumma Rs. 1,334-14-2 and Police Rs. 15-2-1. The share of Soorendronath Roy in the estate bearing sudder jumma Rs. 333-11-6½, and Police Rs. 3-12-6¼, regarding which a separate account has been opened in No. 478-2, will be sold for recovery of Rs. 109-5-10, on account of Government revenue.

No. 491.—Dehi Shadipore, Pergunnah Rajpore, recorded proprietors Modub Goti Mitra mustofee and others, Sudder Jumma Rs. 18,263-14-9. The share belonging to Mr. Hills Savi and Company in the estate bearing a sudder jumma of Rs. 168-2-0¼, will be sold for Rs. 40, on account of arrears of Government revenue. The shares of other proprietors, Bhubunjoy Acharjia and others, the total Sudder Jumma of which is Rs. 18,095-12-8¾, will be exempted from sale owing to the separation of their account and payment of Government revenue.

Class II.—Temporarily-settled Estates.

No. 837.—Chur Gobra, Pergunnah Plassy, recorded proprietors Kali Doss Bundopadhya and others, sudder jumma Rs. 732-15-10, will be sold for Rs. 100, on account of arrears of Government revenue.

No. 870.—Chur Oodoy Chanderpur, Pergunnah Bagwan, recorded proprietors Gour Mohun Roy and others, sudder jumma Rs. 640-10-3. The share belonging to Gour Mohun Roy and others, bearing sudder jumma Rs 427-1-5, will be sold for recovery of Rs. 57-6-7, on account of arrears of revenue. The share of Bama Soondery Bermania, Dwarkanath Biswas, and Gour Mohun Roy, sudder jumma Rs. 213-8-10, regarding which separate account has been opened, will be exempted from sale.

No. 2254.—Chur Sooksaggore, Pergunnah Okra, recorded proprietors Rajkishto Bundopadhya and others, sudder jumma Rs 506-3, will be sold for recovery of Rs. 2-10-8, on account of arrears of Government revenue.

Class I.—Permanently-settled Estates.

No. 3192.—Pergunnah Bhur Fotejungpore, Pergunnah Bhur Fotejungpore, recorded proprietors Situl Chandra Ghosh and others, sudder jumma Rs. 2,433-1, the entire estate will be sold for recovery of Rs. 244, on account of arrears of Government revenue.

KISHNAGHUR, the 1st December 1874. E. S. MOSELEY, *Deputy Collector, for Collector.*

NOTICE is hereby given, under Section 6, Act XI of 1859, that the undermentioned Estates in the District of Chittagong, will be put up to public and unreserved sale at the Collector's Office of that District, on the 6th day of January 1875, for arrears of revenue and other demands, which by the Regulations and Acts in force, are directed to be realized in the same manner as arrears of revenue, due on the 25th day of September 1874.

CLASS I.—PERMANENTLY-SETTLED ESTATE.

For arrears of revenue.

No. 39.—Taraf Ali Rohollah; recorded proprietor Gopee Mohon Ghose; sudder jumma Rs. 994-0-6.

For arrears of revenue.

No. 51.—Taraf Alear Khan; recorded proprietors Shahamot Ali, Akbar Ali Khan, and others; sudder jumma of the entire estate Rs. 1,606-0-9. The share of Akbar Ali Khan only, bearing sudder jumma Rs. 811-6-3, will be sold, the remaining proprietors having opened separate accounts under Act XI of 1859.

For arrears of revenue.

No. 1238.—Taraf Inos Jop; recorded proprietors Adhoo Khan, Goloke Chandra Chowdry, and others; sudder jumma Rs. 2,272-7-6. The share of Goloke Chandra Chowdry only, bearing sudder jumma Rs. 381-8-6, will be sold, the remaining proprietors having opened separate accounts under Act XI of 1859.

For arrears of revenue.

No. 1868.—Kismat Mahomed Diam Nazir, Asmatoollah, and Amirnissa Baboit, Taraf Vrigooram Kanongoe; recorded proprietors Mobarik Ali Chowdry and others; sudder jumma Rs. 840-5-3. The entire estate will be sold.

For arrears of revenue.

No. 2933.—Taraf Sacheeram Kanongoe; recorded proprietors Iton and others; sudder jumma of the entire estate Rs. 826-14-3. Shares of Soojat Ali and Bisheshory, bearing sudder jumma Rs. 1-10-6, will be sold, the remaining proprietors having opened separate accounts under Act XI of 1859.

For arrears of revenue.

No. 3113.—Taraf Sheremost Khan; recorded proprietors Akbar Ali Khan and others; sudder jumma of the entire estate Rs. 527-6-6. Shares of Akbar Ali Khan, Dewan Bibi, Jinnut Ali Khan, Ram Shoonder Sen, bearing sudder jumma Rs. 361-12-6, will be sold, the remaining proprietors having opened separate accounts under Act XI of 1859.

J. C. VEASAY, *Offg. Collector.*

NOTICE is hereby given, under Section 6, Act XI of 1859, that the undermentioned estates, in the District of Mymensingh, will be put up to public and unreserved sale at the Collector's Office of that District on Thursday, the 14th January 1875, corresponding with 2nd Magh 1281 B S, for arrears of revenue and other demands which, by the Regulations and Acts in force are directed to be realized in the same manner as arrears of revenue due on the 28th September 1874.

Number on Towjee.	Names of Mohal and Pergunnah.	Names of Proprietors.	Government revenue of estate.	Amount of arrears for which the estate is to be sold.	REMARKS.
			Rs. A. P.	Rs. A. P.	
5021	Chur Kalikapur, Ramsunkerpore, Pergunnah Berdakhad.	Raj Narian Roy ..	721 11 0	98 8 0	
6179	Jowar Jugguteebur, Pergunnah Berdakhad	Hur Kishor Audhicary and Kali Bhoirub Roy.	754 8 0	4 6 0	14 annas share of Kali Boirab Roy will be sold on default of payment.

J. PRATT, *Asst. Collr. in charge.*

MYMENSINGH COLLECTOR'S OFFICE, the 17th November 1874.

NOTICE is hereby given, under Section 6, Act XI of 1859, that the undermentioned estates in the District of Backergunge will be put up to public and unreserved sale at the Collector's Office of that District on the 9th day of January 1875, for arrears of revenue due on the 28th day of September 1874.

Number on the Towji	Class.	Names of Mehals and Pergunnahs.	Proprietors.	Sudder jumma.	Arrears due.	REMARKS.
				Rs. A. P.	Rs. A. P.	
3036	Permanently-settled estates.	In 9 annas share, hissa 13 gds. 1 kouri and 1 krant, of pergunnah Arongpur, the accounts of which have been separated under Act XI of 1859	Chandramohan Boudopadhya.	598 8 3¾	130 7 4¼	The rights and interests of the proprietors of the 13 gds. 1 kouri and 1 krant share will be sold for the realization of these arrears.

E. J. BARTON, *Offg. Collector.*

ZILLAH BACKERGUNGE, COLLR'S OFFICE, the 20th November 1874.

Notice

Is hereby given that the land specified in the schedule hereunto annexed, and of which the plan is open to inspection at the Deputy Commissioner's Office, will be sold by public auction at the Deputy Commissioner's Office at 11 o'clock A.M., on the 5th day of March 1875, unless meantime the sale is stopped or postponed in consequence of claims or objections under Act XXIII of 1863 (to provide for the adjudication of claims to waste lands), or owing to any other cause.

For the conditions of sale see the detailed notice copies of which may be obtained on application to the Deputy Commissioner.

A lot of waste land consisting of 122 acres 2 roods, situated in Mouzah Rungamatti, in the District of Sibsagar, and bounded as follows :—

North.—A straight line measuring 420 yards drawn from pillar A to pillar B.

South.—A straight line measuring 380 yards from pillar C to pillar D, the said pillars C and D situated at the distance of full 60 feet from Garhali road.

East.—A straight line measuring 1,480 yards drawn from pillar C to piller B, the said pillar C situated at the distance of 60 feet from Garhali road.

West.—A straight line measuring 1,480 yards from pillar D to pillar A, the said pillar D situated at the distance of 60 feet from Garhali road.

The pillars are marked A, B, C, and D on the survey map filed in the Office of the Deputy Commissioner of Sibsagar.

W. LANCE, *Offg. Dy. Commissioner.*

REVENUE DEPT., DY. COMMR.'S OFFICE, SIBSAGAR, UPPER ASSAM, the 14th October 1874.

Commissioners for making Improvements in the Port of Calcutta.

NOTICE.

UNDER SECTION 69 OF ACT V (B.C.) OF 1870.

THE following Packages, landed at the Jetties from the undermentioned ships, have been removed to the Commissioners' Import Warehouse, where they remain at the risk and expense of the owners. If not cleared within two months from the date stated against each item, they will be sold under Section 72 of the said Act.

Date of removal to Import Warehouse.	No., Mark, and Description.	Consignees.	Ships.
1874.			
Dec. 21st ...	6 Cases, [406] A. B. & Co. ...	Order ...	S. S. Chyebassa.
„ 21st ...	3 Packages, [B C] C O ..	„ ...	Ditto.
„ 21st ...	4 Cases, the 4th Bengal Cavalry, Meerut ...	Addressed ...	Ditto.
„ 21st ...	1 Case, [B & Co] ...	Order ...	Ditto.
„ 21st ...	1 Case, Solana B ...	„ ...	Ditto.
„ 21st ...	2 Cases, [C. P. & Co.] ...	Cutler, Palmer & Co.	Ditto.
„ 21st ...	1 Case, the Commissioner of Oudh	Balmer, Lawrie & Co.	Ditto.
„ 21st ...	1 Shaft, [C] ...	T. E. Thomson & Co.	Ditto.
„ 21st ..	1 Box, [G] T P ...	Order ...	Ditto.
„ 21st ...	1 Case, H. H. Moharaja of Benares.	Care of Colvin, Cowie & Co.	Ditto.
„ 21st ...	1 Package, the Secretary of the Bengal Photographic Society	Addressed ...	Ditto.
„ 21st ...	50 Cases, [J J C] ...	Order ...	Ditto.
„ 21st ...	2 Cases, [K N C] ...	„ ...	Ditto.
„ 21st ...	6 Packages, Messrs. M. Mackenzie & Co., for transhipment to the Revd. J. Swarnelord ...	Addressed ...	Ditto.
„ 21st ...	3 Castings, Messrs. M. Mackenzie & Co. ...	Addressed ...	Ditto.
„ 21st ...	48 Planks, no mark or blue stroke	Order ...	Ditto.
„ 21st ...	8 Casks, [185] R G, W. H. & Co. ...	„ ...	Ditto.
„ 21st ...	1 Sample Parcel, Major W. H. G. Lance, Sibsagor, Assam	Addressed ...	Ditto.
„ 22nd ...	21 Round Bars, X ...	Order ...	S. S. Eldorado.
„ 22nd ..	118 Round Bars, X X ...	J. Nicol, Fleming & Co.	Ditto.
„ 22nd ...	8 Plates Iron, [F] B D B ...	Order ...	Ditto.
„ 22nd ...	56 Plates Iron, [N] ...	„ ...	Ditto.
„ 22nd ...	2 Bundles Sheets, [N] ...	„ ...	Ditto.
„ 22nd ...	16 Bundles Flat Iron, Calcutta ...	„ ...	Ditto.
„ 19th ...	1 Case, [C S B S, W L & T ...	„ ...	Duke of Buccleuch.
„ 19th ...	1 Cask, [C B I A C] ...	„ ...	Ditto.
„ 19th ...	1 Cask, G. F. K. & Co. ...	„ ...	Ditto.
„ 19th ...	1 Keg, G D K ...	„ ...	Ditto.
„ 19th ...	2 Kegs, G. M. & Co. ...	„ ...	Ditto.
„ 19th ..	1 Case, [J. L. & Co.] Kandy ...	„ ...	Ditto.
„ 19th ...	1 Cask, [J D B] ...	„ ...	Ditto.
„ 19th ...	3 Kegs, K C B ...	„ ...	Ditto.
„ 19th ..	1 Keg, K C B or no mark ...	„ ...	Ditto.
„ 19th ...	1 Cask, no mark ...	„ ...	Ditto.
„ 19th ...	10 Casks, [R C S] ...	„ ...	Ditto.
„ 19th ...	1 Case, [S S V] ...	„ ...	Ditto.
„ 19th ...	31 Kegs, W A M P B ...	„ ...	Ditto.
„ 19th ...	1 Cask, W A M P B ...	„ ...	Ditto.
„ 19th ..	1 Cake Spelter, S London ...	„ ...	Ditto.
„ 19th ...	10 Cakes Spelter, broken pieces, S London ...	„ ...	Ditto.
„ 19th ...	13 Bars Iron, no mark ...	„ ...	Ditto.
„ 19th ...	1 Bundle Round Iron, no mark	„ ...	Ditto.
„ 19th ...	3 Bundles Hoop Iron, S ...	„ ...	Ditto.
„ 19th ...	1 Plate Iron, C M C ...	„ ...	Ditto.
„ 19th ...	1 Plate Iron, S S ...	„ ...	Ditto.
„ 19th ...	1 Casting, A. & Co. or C ...	Apcar & Co. ...	S. S. Quangse.
„ 19th ...	5 Casks, B C D ...	Order ...	Ditto.

Date of removal to Import Warehouse. 1874.	No., Mark, and Description.	Consignees.	Ships.
Dec. 19th ...	3 Packages, Captain Barrow, 57th Regiment, Colombo ...	Addressed ...	S. S. Quangse.
„ 19th ...	3 Cases, [C B] ...	Order ...	Ditto.
„ 19th ...	1 Case, [C] ...	„ ...	Ditto.
„ 19th ...	17 Packages, [D D & S] ...	„ ...	Ditto.
„ 19th ...	5 Cases, D P C ...	„ ...	Ditto.
„ 19th ...	1 Case, [D] ...	„ ...	Ditto.
„ 19th ...	1 Case, Acting Barrack-Master, Gravesend ...	Addressed ...	Ditto.
„ 19th ...	8 Cases, [15 H A No. 5] Meerut	Order ...	Ditto.
„ 19th ...	1 Case, J H S G ...	„ ...	Ditto.
„ 19th ...	20 Packages, L N S ...	„ ...	Ditto.
„ 19th ...	8 Casks, M C ...	„ ...	Ditto.
„ 19th ...	1 Keg, M. M. N. P. & Co. ...	„ ...	Ditto.
„ 19th ...	1 Case, M K ...	„ ...	Ditto.
„ 19th ...	10 Hogsheads, no mark, or Porter Stores ...	„ ...	Ditto.
„ 19th ...	1 Keg, no mark ...	„ ...	Ditto.
„ 19th ...	4 Cases, S P D ...	„ ...	Ditto.
„ 19th ...	3 Packages, W. H. F. & Co. ...	„ ...	Ditto.
„ 19th ...	2 Cases, [W C M] ...	„ ...	Ditto.
„ 19th ...	6 Cases, [W] W. S. & Co. ...	„ ...	Ditto
„ 19th ...	25 Bars sqd., no mark or D D N	Mohendra Nauth Dutt	Ditto.
„ 19th ...	82 Flat Bars, no mark or D D N...	Ditto ...	Ditto.
„ 19th ...	56 Flat Bars, no mark or D D N...	Ditto ...	Ditto.
„ 19th ...	4 Plates Iron, no mark ...	Order ...	Ditto.
„ 19th ...	1 Plate Iron, D D N Calcutta ...	„ ..	Ditto.
„ 19th ...	1 Plate Iron, J F ...	„ ...	Ditto.
„ 21st ...	275 Plates Iron, 1 white or mixed ..	„ ...	City of Cambridge.
„ 21st ...	176 Bundles Nail Round Iron, 11 white or mixed ...	„ ...	Ditto.
„ 21st ...	1 Bar Angle Iron, 11 white ...	„ ...	Ditto.
„ 21st ...	59 Bundles Sheets, 1 white or mixed ...	„ ...	Ditto.
„ 21st ...	120 Bars Angle Iron, 1 white or mixed ...	„ ...	Ditto.
„ 21st ...	1 Bar T Iron, no mark ...	„ ...	Ditto.
„ 21st ...	1,300 Bars Flat Iron, no mark or 11 white or mixed ...	„ ...	Ditto.
„ 21st ...	8 Bundles Sheet Iron, no mark or 1 white ...	„ ...	Ditto.
„ 21st ...	367 Bars Round Iron, no mark or 1 white ...	„ ...	Ditto.
„ 21st ...	30 Bundles Round Iron, no mark or 1 white ...	„ ...	Ditto.
„ 21st ...	447 Bars sqd., 11 white or mixed...	„ ...	Ditto.
„ 21st ...	250 Half Round Iron, no mark or mixed ...	„ ...	Ditto.
„ 23rd ...	10 Cases, A. S. ...	Care of G. Arbuthnot & Co.	...City of Manchester.
„ 23rd ...	1 Case, A M M B ...	ditto ...	Ditto.
„ 23rd ...	1 Case, Rober Allardice ...	Addressed ...	Ditto.
„ 23rd ...	1 Cask, [A] ...	Anglo I. C. Co. ...	Ditto.
„ 23rd ...	1 Cask, L. W. Brown ...	Addressed ...	Ditto.
„ 23rd ...	9 Packages, [B D] ...	Order ...	Ditto.
„ 23rd ...	1 Cask, [B I S N Co., A M] ...	M. Mackenzie & Co.	Ditto.
„ 23rd ...	1 Bale, [B I S N] W ...	Ditto ...	Ditto.
„ 23rd ...	6 Casks, [B N D N] ...	Order ...	Ditto.
„ 23rd ...	2 Cases, Captain W. Brown ...	Addressed ...	Ditto.
„ 23rd ...	1 Case, Mr. J. Bullock ...	Care of B. Dunlop & Co.	Ditto.
„ 23rd ...	7 Packages, B. B. & Co., Chittagong ...	Order ...	Ditto.
„ 23rd ...	98 Packages, [C. D. & Co.] ..	„ ..	Ditto.
„ 23rd ...	1 Case, G. Craegie, Esq. ...	Care of G. Arbuthnot & Co.	Ditto.
„ 23rd ..	1 Case, H. Craegie, Esq. ...	Ditto ...	Ditto.
„ 23rd ...	11 Cases, [D M T] C ...	Order ...	Ditto.
„ 23rd ...	2 Casks, [D. T. & Co.] ...	J. H Fergusson & Co.	Ditto.

Date of removal to Import Warehouse.	No., Mark, and Description.	Consignees.	Ships.
1874.			
Dec. 23rd ...	24 Cases, D. & Co. B	... Order	...City of Manchester.
„ 23rd ...	2 Cases, [F R C] W C	... „	... Ditto.
„ 23rd ...	2 Cases, [G L D] W C S K	... „	... Ditto.
„ 23rd ...	1 Case, G. W. W. & Co.	... „	... Ditto.
„ 23rd ...	19 Packages, H. M. & Co.	... „	... Ditto.
„ 23rd ...	2 Cases, P. J. Hafferman	... „	... Ditto.
„ 23rd ...	1 Cask, I S C	... „	... Ditto.
„ 23rd ...	1 Case, I. S. C. T. B. & Co.	... „	... Ditto.
„ 23rd ...	13 Cases, J F	... „	... Ditto.
„ 23rd ...	3 Bales, [K B]	... K. Bullen & Co.	... Ditto.
„ 23rd ...	2 Bales, J E V J	... Order	... Ditto.
„ 23rd ...	4 Cases, [L M S L] W C S K	... „	... Ditto.
„ 23rd ...	6 Cases, J. L. Lyall	... Addressed	... Ditto.
„ 23rd ...	3 Cases, [L]	... Order	... Ditto.
„ 23rd ...	1 Cake Copper [M] M or no mark	... „	... Ditto.
„ 23rd ...	8 Bales, [N]	... K. Bullen & Co.	... Ditto.
„ 23rd ...	8 Wooden Rollers, no mark	... Order	... Ditto.
„ 23rd ...	3 Packages, [N] J. H. & Co.	... „	... Ditto.
„ 23rd ...	6 Cases, no mark	... „	... Ditto.
„ 23rd ...	3 Cases, O or no mark	... „	... Ditto.
„ 23rd ...	8 Casks, [P]	... „	... Ditto.
„ 23rd ...	1 Case, G. F. Playfair	... Addressed	... Ditto.
„ 23rd ...	1 Case, W. M. Reid & Co.	... Addressed	... Ditto.
„ 23rd ...	1 Bale, [R M] C	... R. Mavrojani & Co.	Ditto.
„ 23rd ...	1 Case, S K C	... Order	... Ditto.
„ 23rd ...	2 Castings, [S M] T. B. & Co.	„	... Ditto.
„ 23rd ...	2 Cases, Revd. J. M. Thomson	... Addressed	... Ditto.
„ 23rd ...	1 Case, [S T C L] or no mark	... Begg, Dunlop & Co.	... Ditto.
„ 23rd ...	7 Packages, W A M P B	... Order	... Ditto.
„ 23rd ...	1 Parcel, [W Y]	... „	... Ditto.
„ 23rd ...	1 Sample Parcel, [F F] G	... „	... Ditto.
„ 23rd ...	1 Sample Parcel, M C	... „	... Ditto.
„ 23rd ...	1 Sample Parcel, Rentiers & Co.	Addressed	... Ditto.
„ 23rd ...	1 Sample Parcel, [K Y] W	... Order	... Ditto.
„ 23rd ...	1 Sample Parcel, [B L C] G	... „	... Ditto.
„ 23rd ...	1 Sample Case, A S	... „	... Ditto.
„ 23rd ...	1 Sample Truss [B W A]	... „	... Ditto.
„ 23rd ...	2 Sample Trusses, [R]	... „	... Ditto.
„ 23rd ...	135 Rails, no mark	... „	... Ditto.
„ 23rd ...	6 Junction Points and Crossings, no mark	... „	... Ditto.
„ 23rd ...	6 Bundles Iron Package	... G. Arbuthnot & Co.	Ditto.
„ 23rd	48 Round Bars, no mark	... Order	... Ditto.

CALCUTTA, the 28th December 1874. (483—1) W. DUFF BRUCE, *Vice-Chairman*

Notice.

List of Unclaimed Packages on the Custom House Wharf.

Mark or Number of Packages.	Ships.
3 Cases, 1 Cask, [J J H C] Calcutta	... Aratoon Apcar.
5 Cases, [J & Co.]	... Australia.
3 Cases, S. K. & Co., S. L. & Co.	... Ditto.
1 Parcel, J. W. Baynes, Esq.	... Ditto.
1 Parcel, S & C	... Ditto.
2 Casks, [R G] F. T. B. & Co.	... Ditto.
1 Truss, [T O C] Calcutta	... Sea Gull.
1 Parcel, Captain J. A. Miller, Steamer *Hindostan*, Calcutta	... Ditto.
1 Case, [H]	... Arcot.
1 Case, A A N	... Bagdad.
2 Bags, Nil	... Futtle Curreem.

N.B.—The above will be sold if not cleared within the 11th of January 1875.

T. B. LANE, *Offg. Collector of Customs.*

CALCUTTA CUSTOMS, the 23rd December 1874.

LOST CURRENCY NOTES.

THE following Currency Notes of the Government of India, Calcutta Circle, are stated to have been lost, and payment of their value has been claimed by the persons whose names are placed against the numbers; any other person having these Notes in his possession, or claiming a right to them, is warned to communicate at once with the undersigned:—

Notes wholly lost or destroyed.

Register No.	No. of Notes.	Value.	Name of Claimant.
		Rs.	
7389	L/19 94823	50	Dan Sing, Than Sing.
	L/10 67863	100	
7390	L/41 70267	10	A. Burrows.
	L/41 20268	10	
7399	L/13 57748	20	Mohesh Chunder Roya.
7404	L/29 58534	50	H. A. Twidale.
7405	L/10 35589	100	Omes Chunder Banerjee.
7408	L/80 32827	100	The Deputy Director-General of Post Offices in India and the Officiating Postmaster-General, Bengal.
7409	L/45 25173	20	Ram Chunder Mookerjee.
	L/46 41849	20	
	" 41847	20	
7411	L/80 65560	100	A. Vartannes.
	" 65561	100	
7412	L/29 41947	50	Messrs. Moran, Tea Company, Limited.
	L/18 85804	50	
	" 82311	50	
	" 62215	50	
7420	L/10 65714	100	Syud Ahmudoollah.
	L/29 50103	50	
	L/13 05659	20	
	L/46 20566	10	
7421	L/45 09860	20	Neel Caunto Chatterjee.
	" 37993	20	
	L/18 89589	10	
	L/80 04929	100	
	L/16 34319	20	
	L/48 09859	20	
	L/18 35173	10	
	L/34 59702	10	
7426	L/18 96962	50	Ameerally Khan.
7427	A/76 09696	100	Grish Chunder Sirkar.
7428	L/80 07201 to " 07300	5 each	Henry S. Cox.
	L/61 20261 to " 20400	10 each	
7435	L/45 70989	20	The Officiating Postmaster-General, Bengal.
	L/41 59849	10	
	L/45 70887	20	
	" 70888	20	
	L/41 59850	10	
7439	A/19 74564	500	The Manager of Agra Bank, Limited Calcutta.
	" 73587	500	
	" 72123	500	
7440	L/45 61112	50	Treegoona Churn Mitter.
7441	L/48 41570	20	Poorna Chunder Dass.
7452	L/49 57189	50	Ram Churn Bhuttacharja.
7456	A/98 85917	500	Gour Kissore Dey.
	A/80 91260	100	
	" 91261	100	
	" 91263	100	
	A/84 69987	100	
	" 96167	100	
	" 50335	100	
	A/86 59923	100	
	" 59925	100	
	" 59924	100	

Notes wholly lost or destroyed.

Register No	No. of Notes.	Value.	Name of Claimant.
		Rs.	
7456	A/50 59921	100	Gour Kissore Dey.
	„ 59922	100	
	A/88 85918	500	
	„ 85943	500	
	A/87 85331	50	
	„ 85332	50	
	„ 85333	50	
	„ 85330	50	
	„ 45910	50	
	„ 45907	50	
	A/50 93942	100	
	L/11 50944	100	
	A/84 68680	50	
	„ 84880	50	
7457	L/18 94552	50	W. H. Ford.
	„ 46897	50	
7459	L/49 50102	50	Syad Ahmudoollah.
7461	L/38 86470	100	Juggurnath Omroo Sing.
7462	A/88 02728	50	Mohaboob Bux.
7463	L/48 74673	20	Saroda Prosad Banerjee.
	L/17 70700	5	

Notes partially lost or destroyed.

Register No	No. of Notes.	Value.	Name of Claimant.
		Rs.	
7388	A/18 87153	10	George C. F. Barnards.
7392	L/40 69281	10	A Cumming.
	„ 09688		
7393	A/88 32323	10	Sree Kant Mitter.
	A/10 54455		
7394	L/38 43416	10	Narain Ram Dhobee.
7395	L/13 07624	5	Kany Lall Dutt.
7396	L/38 75639	10	Arthur David.
	A/18 55230	10	
	L/30 50180	10	
7397	L/38 25427	100	Chunder Bhan, Gobind Ram.
	A/61 61571	10	
	A/78 51603		
	L/18 90982	20	
	„ 90983		
7400	A/94 96325	50	Syud Hosan Shah.
7401	L/6 46503	10	Horro Kally Roy.
	„ 46505		
7402	L/5 90205	10	Brudjo Nauth Pyne.
	„ 90204		
7403	L/18 48243	5	Uma Churn Manna.
	„ 85900	5	
	„ 73661	5	
7406	L/14 56371	20	Lukshmajee Rao.
	„ 56366		
7407	L/38 58293	10	Dabendro Nauth Seal.
	L/87 81087	20	
	„ 89394	20	
	„ 97859	20	
	L/46 32876	20	
	„ 80316	20	
	„ 33555	20	
	„ 35931	20	
	„ 83623	20	
	„ 47555	20	
	L/48 04703	20	
	L/50 28449	100	
	A/71 54659	20	
	A/16 33281	20	
7413	L/46 09512	20	Jogendra Nath Banerjea.
7414	V 16369	5	Hurry Mohun Sanyal.
	„ 16368		
7415	A/98 36337	50	Buzlool Huck.
	L/18 15456	50	

Notes partially lost or destroyed.

Register No.	No. of Note.	Value. Rs.	Name of Claimant.
7416	L/10 91349	10	Pronoth Nath Banerjea.
7417	L/35 26895	50	The Assistant Magistrate and Collector, Hajeepore.
7418	L/10 28265	50	Messrs. Robert Campbell & Co.
7419	L/13 49781	20	Dabeedeen Mapajan.
	" 49789		
7421	L/35 11694	50	Neel Caunto Chatterjee.
	" 27098	50	
	" 27083	50	
	" 27249	50	
	" 50101	50	
	" 05813	50	
	" 27082	50	
	" 11689	50	
	" 11685	50	
	" 27081	50	
7422	L/11 02743	5	Chunder Nauth Roy.
7423	L/15 65506	100	C. E. Livesay.
	L/35 70980	20	
	L/11 59802	10	
7424	L/15 21175	50	Messrs. Bonmally, Nann and Co.
7425	L/15 21431	10	Bagmull.
7429	A/14 26713	20	Madhub Chunder Gupta.
7430	L/15 10781	10	J. N. Monro.
7432	L/11 59143	10	The Secy. and Treasurer, Bank of Bengal, Calcutta.
	L/15 43024	50	
	L/10 75271	100	
	L/11 26783	10	
	L/11 68768	5	
	L/15 69863	20	
	L/15 24257	50	
	L/10 75272	100	
	" 75273	100	
7433	L/15 90934	20	C. A. Chater.
7434	D/10 65715 to " 65724	100 each	Gooro Churn Sing.
	L/49 50104 to " 50122	50 each	
	L/10 01964	20	
	L/11 52748	10	
	L/10 15570	10	
	L/55 94868	10	
	A/55 27789	10	
	L/55 40794	10	
	" 40793	10	
7434	A/11 89576	10	Gooro Churn Sing.
	L/16 75805	5	
	" 75803	5	
7436	A/63 40769	10	Sookmoy Chattejee.
	" 68618		
7437	A/55 48078	1,000	Balkossen Dass, Sew Bux.
	" 57645	1,000	
	A/55 66254	500	
	L/35 72700	20	
7438	L/1 29893	10	E. S. B. Pereira.
	" 29883		
7442	L/11 33863	5	The Offg. Postmaster-General, Punjab.
7453	L/9 54654	5	Aumbica-Churn Mookerji.
	" 54655		
7454	L/65 23267	50	A. Cumming.
	" 39414	50	
7455	A/11 79615	10	H. H. Fenwick.
	L/55 76415	10	
	" 76416		

Notes partially lost or destroyed.

Register No.	No. of Notes.	Value. Rs.	Name of Claimant.
7458	L/15 58287	10	Messrs. Watts and Co.
7460	L/5 16823	10	Obhoy Chunder Bose.
	" 16822	10	
	L/1 15985	5	
7466	L/15 58485	100	Madhub Chunder Ghose.
	L/5 75122	5	
7467	L/15 58925	20	W. H. Langton.
7468	L/15 92782	20	Syad Aboo Hossein.

PAPER CURRENCY DEPARTMENT,
The 29th December 1874.

L. BERKELEY,
Asst. Commr. of Paper Currency.

Notice

Is hereby given for general information that a Fair will be held at Dutma, in the Eastern Door, in the month of February next (1875). It will be opened on the 5th and continued for five days, and, if desirable, its duration will be lengthened by as many days as circumstances may render necessary. Sheds and accommodation will be provided. On the north bank of the Brahmaputra there is a road leading straight on to Dutma. This road is now under repair, and will be open for traffic for wheeled conveyance. Every possible arrangement will be made to facilitate traffic.

During the continuance of the Mela prizes will be offered to the winners in elephants, horses, foot-races, &c.

POORNANUND BOROOAH, *Extra Asst. Commr., in Charge.*

DEPUTY COMMISSIONER'S OFFICE, GOALPARA, the 15th December 1874.

Wanted

FOR District Road Works in Rajshahye, a Sub-Surveyor on a salary of Rs. 50 (Rupees fifty) per mensem. Certificates showing a thorough knowledge of surveying with prismatic compass and of levelling necessary.

W. H. D'OYLY, *Chairman,*
District Road Cess Committee, Rajshahye.

The 26th November 1874.

Wanted.

A CIVIL COURT AMEEN of the Second Grade. Salary Rs. 50 a month. Knowledge of surveying is indispensably necessary. Persons who possess some knowledge of the Code of Civil Procedure and are acquainted with the English language will be preferred.

Applications, with copies of testimonials, will be received by the undersigned up to 30th January 1875.

H. MUSPRATT, *District Judge of Sylhet.*

SYLHET JUDGE'S OFFICE, the 19th December 1874.

Nuddea Rivers.

Weekly Water Report showing the least depth of water in the Bhagiruthee, Matabhanga, and Jellinghee Rivers, for the week ending Friday, the 25th December 1874.

Names of Rivers.	Least depth of water. Ft.	In.	REMARKS.
BHAGIRUTHEE.			
Entrance below Chourasia	3	0	
Thence to Noorpore Junction, 6 miles	2	9	
" to Jungipore, 9 miles	2	6	
From Jungipore to Berhampore, 47 miles	2	3	
From Berhampore to Cutwa, 50 miles	2	6	
From Cutwa to Nuddea, 46 miles	2	9	
MATABHANGA.			
Entrance from the Ganges	0	6	
Tatarparah	1	2	
From Tatarparah to Hât Bolia	1	3	
From Hât Bolia to Cut No. 1	8	6	
From Cut No. 1 to Boalmaree	2	4	
From Boalmaree to Alickdeah	2	3	
From Alickdeah to Kissengunge	2	3	
JELLINGHEE.			
Entrance	Closed.		

Height of water on gauge at Berhampore on the 28th December 1874, above zero 3 feet 4½ inches.

T. H. WICKES, C.E., *Exe. Engr., Nuddea Rivers Division.*

BERHAMPORE, the 28th December 1874.

Notice.

THE Directors have made the following changes in the Bank's Establishment:—

Mr. W. E. Carbery, Acting Agent at Chittagong, has been appointed Acting Agent at Hyderabad.

Mr. A. M. Lindsay, Acting Agent at Hyderabad, has been appointed Acting Agent at Akyab.

Mr. E. J. Birch, Acting Agent at Akyab, has been appointed Accountant of the Rangoon Branch.

Mr. C. Stuart, Accountant at Rangoon, has been appointed Acting Agent at Lahore.

Mr. A. F. Carr has been appointed Acting Agent at Umritsur.

Mr. J. J. Hills, late in charge of the Lahore Branch, reverts to his substantive appointment as Accountant at Delhi.

Mr. J. A. Larsen, late in charge of the Umritsur Branch, reverts to his substantive appointment as Accountant at Allahabad

Mr. G. S. Brown, returned from leave, has been appointed Accountant of the Cawnpore Branch.

Mr. J. W. Russell has resigned the Bank's service.

The Wurdah Sub-Branch has been opened for the season under the management of Mr. D. E. Burne.

R. HARDIE *Secretary and Treasurer.*

BANK OF BENGAL; CALCUTTA, the 23rd December 1874. (486—1)

Eastern Bengal Indigo Company, "Limited."

(IN LIQUIDATION.)

THE creditors of the above-named Company are requested, on or before the 2nd January 1875, to send their names and addresses, and the particulars of their respective debts or claims, to the undersigned, or in default thereof they will be excluded from the benefit of any distribution of the assets of the Company, made before such debts or claims are received by him.

3, CHURCH LANE, CALCUTTA. F. G. DAVISON, *Liquidator.*

NOTICE is hereby given that a General Meeting of the Shareholders of the above-named Company will be held at the Registered Office of the Company, No. 3, Church Lane, Calcutta, on Saturday, the 30th January 1875, at 3 P.M. precisely, for the purpose of receiving the accounts of the Liquidator and passing the same.

(474—5) F. G. DAVISON, *Liquidator.*

Howrah Mills Company, "Limited."

NOTICE is hereby given that the First Ordinary General Meeting of Shareholders will be held at the Registered Office of the Company, No. 8, New China Bazar Street, on Wednesday, the 13th of January 1875, at 3 o'clock P.M., to receive the Directors' report, pass the audited accounts for the half-year ending 31st December 1874, and to transact any other business that may be brought forward.

The Share Transfer Books of the Company will be closed from 31st December 1874 to 13th January 1875, both days inclusive.

By order of the Directors,

EENTHAUSEN AND OMTEELEY, *Managing Agents & Secretaries.*

CALCUTTA, the 21st December 1874. (479—4)

Labor Transport Company, "Limited."

AN Extraordinary General Meeting of the Shareholders of this Company will be held at the Registered Office of the Company, No. 13, Clive Street, at 4 o'clock P.M., on Monday, the 4th January 1875, for the purpose of confirming the resolution passed at the Special Meeting held on Saturday, the 29th December 1874.—By order of the Directors.

(477—2) T. H. BENNBURZ, *Managing Director.*

Cocheela Tea Company, "Limited."

A second *ad-interim* Dividend at the rate of five per cent., or five Rupees per share, has been declared, and is payable on and after the 29th instant.

BORRADAILE, SCHILLER AND CO., *Managing Agents.*

CALCUTTA, the 28th December 1874. (487—1)

Budge Budge Jute Mills Company, "Limited"

NOTICE is hereby given that the first call of Rs. 20 per share on the new shares of the Company has been made, and will be payable at the Registered Office, No. 7, Clive Row, Calcutta, on Monday, 1st February 1875. By order of the Directors,

The 29th December 1874. (488—5) ANDREW YULE & CO., *Agents.*

Arcuttipore Tea Company, "Limited."

THE *ad interim* Dividend on Crop 1874, of 5 per cent. per annum, declared at the meeting held on the 28th December 1874, is now payable at this Office.

J. MACKILLICAN AND CO., *Secretaries and Agents.*

7, CHURCH LANE, 29th December 1874. (189—1)

Notice

IT is hereby notified that the right and interest of Government in the Bungalow formerly occupied by the District Superintendent of Police, and the land on which it is situated at Deoghur in the sub-district of Deoghur, Sonthal Pergunnahs, will be put up to public auction, at the office of the Extra Assistant Commissioner of Deoghur, on the 30th January 1875 corresponding to 18th Maugh 1281, and sold to the highest bidder above the upset price of Rs. 2,500.

Further particulars in connection with the Bungalow can be had at the Deoghur Extra Assistant Commissioner's Office.

C. W. WILMOT, *Extra Asst. Commr.*

DEOGHUR, the 23rd December 1874. (182—3)

Statement of the Affairs of the Bank of Bengal for the week ending 21st December 1874.

LIABILITIES.		Rs.	A.	P.
Proprietors' capital, paid-up ...	...	2,20,00,000	0	0
Reserve Fund ...	...	16,07,222	7	9
General Treasury Balances at Head Office	Rs. 1,54,18,930 11 11	3,15,25,094	6	0
General Treasury Balance at Branches	„ 1,61,06,763 10 1			
Other Deposits at Head Office and Branches, ...	...	2,98,75,415	10	3
Bank Post Bills, &c. ...	...	2,73,895	5	10
Sundries	...	8,42,088	5	9
Total ...		8,61,24,916	3	7

ASSETS.		Rs.	A.	P.
Government Securities ...	...	1,80,35,396	0	0
Loans on Government Securities, &c., at Head Office and Branches ...	...	80,17,444	5	1
Accounts of credit on Government Securities, &c., at Head Office and Branches		47,93,889	7	0
Mercantile Bills discounted at Head Office and Branches ...	...	1,70,36,755	6	2
Dead Stock ...	...	10,91,973	14	11
Stamps ..	...	12,732	8	0
Balances with other banks ..	...	6,32,850	6	0
Sundries ..	...	32,450	4	10
Bullion ...	...	8,89,089	0	4
		5,05,42,351	4	4
Cash and Currency Notes at Head Office ..	Rs. 1,28,43,412 14 0	3,55,82,564	15	3
Cash and Currency Notes at Branches ...	„ 2,27,39,152 0 9			
Total ...		8,61,24,916	3	7

By order of the Directors,

R. HARDIE,
Secretary and Treasurer.

BANK OF BENGAL,
Calcutta, the 23rd December 1874.

J. GORDON,
Chief Accountant & Deputy Secretary.

(485—1)

TO BE PEREMPTORILY SOLD by the Registrar of the High Court in its Ordinary Original Civil Jurisdiction pursuant to a Decretal Order of the said Court bearing date the thirty-first day of July one thousand eight hundred and seventy-three, made in the suit No. 391 of one thousand eight hundred and seventy-three, wherein Seth Arratoon Apcar, Thomas Arratoon Apcar, and Alexander Arratoon Apcar, all of Calcutta, are the Plaintiffs, and Anundoll Doss and Nundololl Doss, both of Sobabazar, in the Town of Calcutta, are the Defendants, at the Registrar's sale-room in the Court House, on Saturday, the sixteenth day of January 1875, at the hour of one o'clock in the afternoon, the following property, viz.—

LOT 1.—All that three-storied brick-built messuage tenement or dwelling-house, together with the piece or parcel of land or ground thereunto belonging and upon part whereof the same is erected and built, containing by estimation eight cottahs, situate in and being No. 58, formerly No. 59, Burtollah Street, in the Town of Calcutta, and bounded on the north by the tenanted house of Munno Baboo, on the south by the public road called the Burtollah Street, on the east by the dwelling-house of Joogul Baboo, and on the west partly by the tenanted house of Gooroo Churn Sein, and partly by the tenanted house of Bungseedhur Mullick.

LOT 2.—All that recently erected upper-roomed brick-built messuage tenement or dwelling-house, together with the piece or parcel of land or ground thereunto belonging and upon part whereof the same is erected and built, containing by estimation sixteen cottahs, situate in and being No. 54, Sobabazar Street, or Durmahatta, in the Town of Calcutta, and bounded on the north by the tenanted house of the late Ramkistno Doss, on the east by the tenanted land of Hurrochunder Mullick, on the south by the public road called the Sobabazar Street, and on the west by the tenanted land of Budduchunder Mitter.

LOT 3.—All that three-storied brick-built messuage tenement or dwelling-house, together with the piece or parcel of land or ground thereunto belonging, and upon part whereof the same is erected and built, containing by estimation ten cottahs, situate in and being No. 114, formerly No. 83-1, Durmahatta Street, in the Town of Calcutta, and now No. 142, Coondoo Parrah, in Durmahatta Street, and bounded on the north by the tenanted land of Khettermoney Dossee, on the south by the dwelling-house of Myaram Shaha, on the east by the tenanted land of late Anundo Mohun Mullick, and on the west by the tenanted house of Bipprodoss Dey.

A. CARAPIET, *Plaintiffs' Attorney.* (481—3) C. T. DAVIES, *Offg. Registrar.*

Lost or Stolen.

ONE Currency Note, No. $\frac{L}{10}$ 35589, for Rs. 100, and one Government Promissory Note, No. 005235, at 4½ per cent., for Rs. 500, dated 16th January 1872. Parties bringing the same will be rewarded.

OMESH CHUNDER BANERJEE.

At Messrs. Bennertz and Co., No. 13, Clive Street. (470—3)

Lost

THE undermentioned Government Promissory Note which last stood in the name of Nowbutróy Jowalanauth, No. 788, of the 5 per cent. loan of 1856-57, for Rs. 3,000: (484—3)

Publications for Sale at the Bengal Secretariat Press.

THE BENGAL ADMINISTRATION REPORT FOR 1872-73, *price*... Rs. 7 8 0

MAP OF BENGAL, 1873, *price*, if taken with the Report ... ... „ 1 0 0

Ditto, separately .. .. „ 2 0 0

Rules for the Sale of Waste Lands, *price* 4 *annas*.

Act VII (B.C.) of 1873 (Labor Districts Emigration), the Government Resolution thereon, and the Rules and Forms under the Act, bound up together in pamphlet form 8 annas per copy, or, including postage .. .. Rs. 0 10 0

Papers Regarding the Tea Industry in Bengal, *price* Rs. 3.

Report on the Cultivation of, and Trade in, Jute in Bengal, and on Indian Fibres available for the Manufacture of Paper, with map. By HEM CHUNDER KERR, Deputy Magistrate on special duty. Price ... ... Rs. 8 0 0

A Report on the District of Jessore: its Antiquities, its History, and its Commerce. (Second Edition, Revised and Corrected). By J. WESTLAND, ESQ., C.S., late Magistrate and Collector of Jessore. Price ... ... Rs. 3 0 0

Selection of Papers regarding the Hill Tracts between Assam and Burmah, and on the Upper Brahmapooter. Price ... ... Rs. 5 0 0

Selections from Divisional and District Annual Administration Reports, 1872-73, with the Government Resolutions on them. Price ... ... Rs. 5 0 0

Progressive Colloquial Exercises in the Lushai Dialect of the Dzo or Kuki Language. With Vocabularies and Popular Tales (notated). By Captain THOMAS HERBERT LEWIN, B.S.C., Deputy Commissioner, Chittagong Hills. Price ... ... Rs. 6 0 0

Selections from the Supplement to the *Calcutta Gazette*, 1871 *to* 1874. Price .. .. Rs. 2 8 0

THE Quarterly Civil List for Bengal, corrected up to the 1st of October 1874. Price Rs. 3, postage 8 ans.

Report on the Effects of Artificial Respiration, Intravenous Injection of Ammonia, and Administration of various Drugs, &c., in Indian and Australian Snake-poisoning; and the Physiological, Chemical, and Microscopical Nature of Snake-Poisons. By the Commission appointed to investigate the subject. Price ... ... Rs. 3 0 0

Apply to E. M. LEWIS, Bengal Secretariat Press, 28, Chowringhee Road, Calcutta.

Rates of Subscription to the Calcutta Gazette

FROM 1ST JANUARY 1872.

Payable in advance.

For one year wihout postage .. .. .. Rs. 15 0 0

Ditto with postage .. .. .. „ 20 0 0

When Postage Stamps are remitted in payment of subscription, half an anna in the rupee should be added for discount.

For Sale.

AT the Meteorological Office, No. 22, Chowringhee, the following official publications:—

Meteorological Report of 1867	.. .. ..	Rs.	0	12 per copy.
Ditto ditto 1868	.. .. ..	„	1	8 „
Ditto ditto 1869	.. .. ..	„	2	4 „
Ditto ditto 1870	.. .. ..	„	2	6 „
Ditto ditto 1871	.. .. ..	„	2	8 „
Ditto ditto 1872	.. .. ..	„	3	0 „
Ditto ditto 1873	.. .. ..	„	3	0 „
Administration Report of 1870-71	.. .. ..	„	0	4 „
Ditto ditto 1871-72	.. .. ..	„	0	4 „
Ditto ditto 1872-73	.. .. ..	„	0	4 „
Ditto ditto 1873-74	.. .. ..	„	0	4 „
A table of the average monthly and annual rainfall at 98 Stations in Northern India	.. .. ..	„	0	4 „

The above are also to be obtained at the same prices at Messrs. Thacker, Spink & Co., No. 5, Government Place.

HENRY F. BLANFORD, *Meteorological Reporter to the Govt. of Bengal.*

CALCUTTA, the 22nd September 1873.

☞ The following books may be had from the Office of Superintendent, Government Printing, No. 8, Hastings Street. No orders can be attended to, unless accompanied by a remittance. When postage stamps are forwarded, one anna additional should be sent for every Rupee's worth of stamp for discount in exchanging them for cash. Service labels are not received.

Books required on the public service are only supplied when authorized by the Department under whose orders they are published.

Just published.

Army List—New Number.

The Official Quarterly Army List of H. M.'s Forces in Bengal, to which is appended the Civil Service Gradation List, the War Services of Officers, &c., corrected up to 1st January 1875. *Price Rs.* 4; *packing and postage*, 8 *annas.*

Just published.

Public Works Department Classified List, corrected up to 1st October 1874. *Price, Rs.* 2; *packing and postage, 4 annas.*

Rules for the Qualification, Admission, and Enrolment of Pleaders and Mooktears in Mofussil Courts. *Price 4 annas; by post, 5 annas.*

Rules for Admission of Vakeels in the High Court. *Price 4 annas; by post, 5 annas.*

New authorized edition corrected up to 1st December 1873; royal 8vo., limp covers, with every alternate page blank for entering notes and alterations.

The Civil Pension Code. *Price, Re.* 1-4; *packing and postage*, 4 *as.*

The Civil Leave Code. *Price, Re.* 1; *packing and postage*, 3 *as.*

The Acting Allowance Code. *Price, As.* 8; *packing and postage*, 2 *as.; or*

The Three Codes bound in one vol. *Price, Rs.* 2-8; *packing and postage* 8 *as.*

A Report on the Expedition to Western Yunan *viâ* Bhamo. By John Anderson, M.D., Medical Officer and Naturalist to the Expedition. *Price Rs.* 8.

Report of the Commissioners appointed by the Government of India to inquire into the Origin, Nature, &c., of Indian Cattle Plagues. With Appendices, Calcutta, 1871. Fol pp. xxx and 999, with Maps. *Price Rs.* 10; *packing*, 4 *annas.*

Selections from Unpublished Records of Government for the years 1748 to 1767 inclusive. Relating mainly to the social condition of Bengal. With a Map of Calcutta in 1784. By the Rev. J. Long, Member of the Government Record Commission. *Price Rs.* 5; *packing and postage* 1 *Re. extra.*

Selections from Calcutta Gazettes of the years 1816 to 1823 inclusive, showing the political and social condition of the English in India upwards of fifty years ago. By Hugh David Sandeman, C.S., Accountant-General, Bengal, and Member of the Record Commission. *Volume I, Rs.* 3, *and Volumes II, III, IV, and V, at Rs.* 5 *each; packing and postage Re.* 1 *extra.*

Revised (Indian) Army Regulations, Regulations and Orders for the Army of the Bengal Presidency. Published by authority. Royal 8vo., cloth boards. *Price, Rs.* 4; *packing and postage, Re.* 1. *Interleaved copy, Rs.* 5; *packing and postage, Re.* 1-12.

Book of Forms referred to in the above. Foolscap folio, enclosed in stiff covers. *Price, Rs.* 2; *packing and postage, Re.* 1-8.

Report on the Fresh Water Fish and Fisheries of India and Burma. By Surgeon-Major Francis Day, F.L.S. & F.Z.S., Inspector-General of Fisheries in India. *Price Rs.* 2; *packing and postage*, 10 *annas extra.*

The Thanatophidia of India, being a description of the venomous snakes of the Indian Peninsula, with an account of the influence of their poison on life, and a series of experiments. By J. Fayrer, M.D., C.S.I., F.R.S.E., Honorary Physician to the Queen, Surgeon-Major, Her Majesty's Bengal Army, Professor of Surgery and Senior Surgeon in the Calcutta Medical College and its Hospital, Fellow of the University of Calcutta, and late President of the Asiatic Society of Bengal. *Price Rs.* 80 *per copy; packing and postage, Rs.* 2-4.

The older Statutes in force in India, edited, with Notes and an Index, by Whitley Stokes, Esq. *Price Rs.* 5; *packing and postage*, 3 *annas.*

A collection of Statutes relating to India passed between the years 1855 and 1870, both inclusive, being a Supplement to the Law relating to India and the East India Company, fifth edition, edited, with an Index to the Statutes relating to India not expressly repealed in August 1867, by Whitley Stokes, Esq. *Price Rs.* 10; *packing and postage*, 12 *annas.*

Vocabulary of Ordnance Stores, for adoption throughout British India: prepared, under the orders of the Government of India, by Ensign J. Tanner, Deputy Assistant Commissary, Bengal Ordnance Department, and rated in the Office of the Examiner of Ordnance Accounts, Fort William. *Price Rs.* 6; *packing and postage, Re.* 1-8 *extra.*

The Hymns of the Rig-Veda, in the Samhita and Pada Text, by Professor F. Max Müller, M.A., in two Volumes. *Price Rs.* 24; *packing and postage, Re.* 1-12.

*** The Rig-Veda, the oldest book of Indian literature, has very properly been made one of the principal class-books for those who study Sanskrit in the schools and colleges in India, and though at present a scholar like knowlege of the Vedic hymns is in the examinations required of the more advanced students only, yet, as soon as editions, translations, grammars, and dictionaries shall have rendered the study of these ancient documents more accessible, I doubt not that the time will come when no one in India will call himself a Sanskrit scholar who cannot construe the hymns of the ancient Rishis of his country.—*Extract from Preface.*

The Acts of the Government of India from 1854 to date, with Indexes and lists of Titles, each separately available.

In Two Vols, foolscap folio.

Correspondence relating to the Famine in Bengal and Behar, from October 1873 to May 1st, 1874. *Price Rs. 2-8 per vol.; packing and postage Re. 1-4 extra per vol.*

CONTENTS:—Vol. I, the principal official correspondence relating to the Famine. Vol. II, Special Narratives and Minutes by the Hon'ble Sir R. Temple, K.C.S.I., Lieutenant-Governor of Bengal.

Report on the production of Tobacco in India, by J. E O'Connor. *Price, Re. 1-8; packing and postage, 8 annas.*

Note on Lac, by J. E. O'Connor. Revised edition.. *Price, 8 annas; packing and postage, 8 annas.*

Cultivation of Silk in India—some account of Silk in India, especially of the various attempts to encourage and extend sericulture in that country. Compiled by J. Geoghegan, Under-Secretary to the Government of India, Department of Revenue, Agriculture, and Commerce. Foolscap folio, in stiff cover. *Price Rs. 2; packing and postage 7 annas.*

Published by Authority.

Royal 8vo., illustrated with numerous Maps, cloth, lettered.

A Record of the Expeditions undertaken against the North-West Frontier Tribes: compiled from the Military and Political Despatches, Lieutenant-Colonel McGregor's Gazetteer, and other official sources, by Lieutenant-Colonel W. H. Paget, Commandant, 5th Punjab Cavalry. *Price, Rs. 5; packing and postage, Re. 1.*

Office of Superintendent of Government Printing, No. 8, Hastings Street, Calcutta.

New Criminal Procedure Code.

OFFICERS under the Bengal Government, who wish to have copies of the New Criminal Procedure Code *for sale*, are requested to apply to the Superintendent of Government Printing, Calcutta.

Central Provinces' Gazetteer.

EDITION OF 1870 in one VOL.

A LIMITED number of the above work, strongly bound in cloth, octavo size, for sale at Rs. 12 per vol., exclusive of postage charge. Apply to—

MESSRS. THACKER, VINING, *Bombay*,
MESSRS. THACKER, SPINK & Co., *Calcutta*, or
SUPDT., CHIEF COMMR.'S OFFICE, *Nagpúr*.

Postal Notice.

THE Mails for Midnapore, Cuttack, and South-Western Bengal will, on and after the 12th instant, be closed at this Office at 4 P.M. daily. Registered letters for this line will be received up to 3½ P.M. daily, Sundays excepted, when they will be received between 7 and 8 A.M., and half past 2 and half past 3 P.M.

M. PERCY, *Offg. Post-Master.*

CALCUTTA GENERAL POST OFFICE, the 8th December 1874.

Postal Notices.

SEA OVERLAND MAILS.

For	Box closes at	Date.	Per Steamer.
Madras, Ceylon, and intermediate ports ...	7 P.M. ...	30th Dec. 1874	*Malidah.*
Madras and Ceylon ...	7 „ ...	30th „ „	*Khedive.*
Persian Gulf ...	7 „ ...	5th Jan. 1875	*From Bombay.*

The next Overland Mail, *viâ* Bombay, will close at the General Post Office on Friday, the 1st January 1875.

2. Book-post and pattern packets must be posted on the 31st December 1874.

N.B.—The Letter-Box will close at 7 P.M. precisely, after which hour Overland letters, fully prepaid, and bearing extra postage stamp of two (2) annas on each cover, will be received up to 7-30 P.M., or bearing an extra postage stamp of four (4) annas on each cover, up to 8 P.M., and after 8 up to 9 P.M., by a Post Office Clark at the East Indian Railway Station, Armenian Ghât.

CALCUTTA, the 29th December 1874. S. SULLEN, *Offg. Post-Master.*

List of Unclaimed Letters lying in the Calcutta Post Office on the 28th December 1874.

Augier, C.
Basu, Miss P. M.
Baddock, Mrs. M. A.
Birch, Mrs. A. E.
Blackburn, Mrs. W. C.
Boahay, Mr. C. E.
Bowen.
Briggs, W.
Braky, Mr. W.
Browne, Miss.
Branford, H. F.
Burge, J. A.
Canibal, Mr. A.
Campbell, Mr. A.
Chapman, Capt. C. F.
Connor, Miss.
Connel, T.
Condy.
Connor, J.
Crukshank, H.
Cummings, Mr.
Dabertz, Mrs. H. A.
Dawson, Miss.
Daly, Dr. H. A.
D'Cruze, A.
Digum, O.
Elbone, Capt. F. T. D.
Faldman, M.
Fitzjames, Mrs.
Francken, Miss.
Francken, W. A.
Garland, A. T.
Goddard, J. H.
Gomes, S. A.
Hall, J. L.
Hainsorth, F. P.
Haym, Mr. S.
Hewett, H.
Hewart, Miss M.
Howard, F., M.D.
Hoocks, J.
James, Mr. C. F.
Knight, Mr. W.
Lane, C. A.
Lapthom, Mr. A.
Leicester & Co.
Luigi di Conti, Don.
Macartney, Mr. W.
Macdonald, Mrs. D.
Manuel, Miss M.
Martin, E. C.
Marcy, W.
McMan, A. B.
Merses, J. H.
Meuli, Monsr. J.
Morrell, Miss E.
Morris, P. H.
Morso, Segr. C.
Oakshot, Mr.
Peters, C.
Pouting, W.
President Bonus Compensation Committee.
Proprietor, Barrackpore Hotel.
Reay, Mrs.
Reid, W.
Rose, Mrs.
Rogerson, W.
Rose, G. T.
Ryan, Marian.
Sainte and Co.
Sanderson, Mrs.
Selofield, M. W.
Schmidt, H.
Steven, Mrs. N.
Stewart, Miss M.
Stroud, E.
Well, Mrs.
Whelpton and Sons.
Wilson, F.
Wither, L. B.
Williams, W. G.

Letters marked "Care of Post Office to be kept till called for."

Aburrow, C. F.
Agents for W. R. Sutton & Co.
Alexander, Hon. C.
Allnut, G. R.
Anderson, R. H.
Anderson, Rg Act
Assailly, Council
Barclay, H. G.
Barness, T.
Barton, Mrs.
Bellesy, J.
Bergland, S. E.
Best, Mrs.
Bickers, C. L.
Bills, Captain J. W.
Bowen, S. W.
Brand, A. A.
Brett, C.
Brewer and Co.
Brown, E.
Brown, W.
Browne, Mrs. D.
Browne, Miss A.
Butler, Mrs. A.
Chill, Mrs.
Clark & Wilson, Messrs.
Clyne, Dr. F. J.
Cockburn, F. S.
Corke, T. W.
Cooper, H. J.
Cowie, Miss M.
D'Cruze, Mr.
Deniell, A. F.
Dergoce, Mrs.
Dickson, C. A.
Dominey, H.
Duff, M. E. G.
Duncan, F.
Durghur, H. & Co.
Dye, Mrs.
Elias, Mrs. F. M.
Emionl, A.
Foley, R.
George, J. M.
George, Mrs. P.
Ginseppe, A.
Godwin, Mrs. F.
Hills, R.
Howard, C.
Hughes, J. H.
Hughes, J. L.
Inglis, W. A.
Jackson, Mrs. E.
Jeffreys, Major W.
Kent, Mrs. S.
Kinsley, Mrs. M.
Kohen, R.
Lark, W.
Lawson, F. W.
Ledgard, A.
Leivi, D. Monsieur.
Lindsay, Mrs.
Macartney, E.
Mackie, A.
Mittand, E. B.
Marshall, F.
Martin, T. A.
Mazza, E.
McCaulley, J. W.
McDonald, R.
Meares, C.
Metacheris, N.
Moore, Mrs. C.
Navi and Co.
Noel, P. C.
Nolan, P.
O'Donnell, G.
Pattison, Mrs. J. S.
Papaspuipulo, D.
Pearce, Mrs. A.
Phillips, E.
Pillans, C. H.
Promkle, W. A.
Reynolds, C. H.
Rhodius, A. H.
Rigordy, Mrs. W.
Roberts, Mrs. J.
Rodrigues, Mrs. M.
Ross, Lt. R. H. R.
Sageman, W.
Sharpe, E.
Scallan, Dr.
Scott, W.
Secretaries, Nassau Tea Co.
Secretary, Tariff Committee.
Secretary, Trustees of Indian In.
Seth, S. C.
Smith, A. M. O.
Smyth, Colonel W. P.
Stembick, J.
Stuart, C.
Talk, J. A.
Taylor, C.
Temple, H. M.
Toibagor, K.
Tweedie, Mrs. C.
Vonsohstin, H. A.
Walker, Miss F.
Walker, R.
Walker, Miss F.
Warwick, G. W.
Watson, W. R.
Wheal.

S. SULLEN, *Offg. Post-Master of Calcutta.*

The Calcutta Gazette.

WEDNESDAY, DECEMBER 30, 1874.

PART V.

Acts of the Legislative Council of India.

Government of India.

LEGISLATIVE DEPARTMENT.

[Third Publication.]

The following Act of the Governor General of India in Council received the assent of His Excellency the Governor General on the 8th December 1874, and is hereby promulgated for general information:—

ACT No. XIV OF 1874.

An Act to ascertain the enactments in force in various parts of British India, and for other purposes.

Preamble.

WHEREAS various parts of British India have never been brought within, or have from time to time been removed from, the operation of the general Acts and Regulations and the jurisdiction of the ordinary Courts of Judicature;

And whereas doubts have arisen in some cases as to which Acts or Regulations are in force in such parts, and in other cases as to what are the boundaries of such parts: And whereas among such parts are the territories specified in the first schedule hereto annexed, and it is expedient to provide readier means than now exist for ascertaining the enactments in force in such territories and the boundaries thereof, and for administering the law therein:

And whereas it is expedient to declare that certain Acts are in force in a tract of land lying between the Railway Station at Satná and the eastern boundary of the Jabalpur Division;

It is hereby enacted as follows:—

Short title.

1. This Act may be called "The Scheduled Districts Act, 1874:"

Local extent.

This Act extends in the first instance to the whole of British India other than the territories mentioned in the first schedule hereto annexed, and it shall come into force in each of the Scheduled Districts on the issue of a notification under section three relating to such District.

Interpretation-clause.

In this Act the term "Scheduled Districts" means the territories mentioned in the first schedule hereto annexed; and, from the date fixed in the resolution next hereinafter mentioned, it shall also include any other territory to which the Secretary of State for India, by resolution in Council, may declare the provisions of the thirty-third of Victoria, chapter three, section one, to be applicable.

Repeal of enactments.

2. The enactments mentioned in the second schedule hereto annexed shall be repealed.

Notification of enactments in force in Scheduled Districts.

3. The Local Government, with the previous sanction of the Governor General in Council, may from time to time, by notification in the *Gazette of India* and also in the local Gazette, (if any)

(*a*) declare what enactments are actually in force in any of the Scheduled Districts, or in any part of any such District,

(*b*) declare of any enactment that it is not actually in force in any of the said Districts or in any part of any such District,

(*c*) correct any mistake of fact in any notification issued under this section:

Provided that a declaration once made under clause (*a*) or clause (*b*) of this section shall not be altered by any subsequent declaration other than a declaration under clause (*c*) of this section.

Effect of notification under section 3.

4. On the issue, under section three, of a notification declaring what enactments are in force, or not in force, in any Scheduled District, the enactments so notified shall be deemed to be in force or not in force, according to the tenor of the notification, in such District, and every such notification shall be binding on all Courts of law.

Power to extend enactments to Scheduled Districts.

5. The Local Government, with the previous sanction of the Governor General in Council, may from time to time, by notification in the *Gazette of India* and also in the local Gazette (if any), extend to any of the Scheduled Districts, or to any part of any such District, any enactment which is in force in any part of British India at the date of such extension.

Appointment of officers and regulation of their procedure.

6. The Local Government may from time to time,

(*a*) appoint officers to administer civil and criminal justice and to superintend the settlement and collection of the public revenue, and all matters relating to rent, and otherwise to conduct the administration, within the Scheduled Districts,

(*b*) regulate the procedure of the officers so appointed; but not so as to restrict the operation of any enactment for the time being in force in any of the said Districts,

(*c*) direct by what authority any jurisdiction, powers or duties incident to the operation of any enactment for the time being in force in such District shall be exercised or performed.

Continuance of existing rules and officers.

7. All rules heretofore prescribed by the Governor General in Council or the Local Government for the guidance of officers appointed within any of the Scheduled Districts for all or any of the purposes mentioned in section six and in force at the time of the passing of this Act, shall continue to be in force unless and until the Governor General in Council or the Local Government, as the case may be, otherwise directs.

All existing officers so appointed previous to the date on which this Act comes into force in such District, shall be deemed to have been appointed hereunder.

Settlement of questions as to boundary.

8. Whenever any question arises as to the line of boundary between any of the Scheduled Districts and other territory, such officer as the Local Government or (where the said District and the other territory are not subject to the same Local Government) as the Governor General in Council, from time to time appoints, may consider and determine such line of boundary; and the order made thereon by such officer, if confirmed by the Government which appointed him, shall be conclusive in all Courts of justice.

Place of imprisonment or transportation.

9. Any person liable to be imprisoned or to be transported beyond sea under any order or sentence passed by any officer appointed under section six, may (subject to such rules as the Governor General in Council may from time to time prescribe in this behalf) be imprisoned in such jail or transported to such place as the Local Government directs.

Extension to Satná strip of Acts relating to public gambling, Pándhari-tax and Salt.

10. Acts No. III of 1867, No. XIV of 1867, and No. XXV of 1869 are hereby declared to be in force in the tract of land ceded to the British Government in the year 1863 and lying between the Railway Station at Satná and the eastern boundary of the Jabalpur District.

Saving of criminal jurisdiction over European British subjects.

11. Nothing contained in this Act or in any notification issued under the powers hereby conferred shall be deemed

(*a*) to affect the criminal jurisdiction of any Court over European British subjects, or

(*b*) to affect any law other than laws contained in Acts or Regulations or in rules made in exercise of powers conferred by such Acts or Regulations.

THE FIRST SCHEDULE.

(*See section* 1).

PART I.

SCHEDULED DISTRICTS, MADRAS.

I. *In Ganjam.*

(1.) The Gumsur Maliahs including Chokapad.
(2.) The Surada Maliahs.
(3.) The Chinna Kimedi Maliahs.
(4.) The Pedda Kimedi Maliahs.
(5.) The Bodaguda Maliahs.
(6.) The Surangi Maliahs.
(7.) The Parla Kimedi Maliahs.
(8.) The Muttás of Koradá and Ronaba (otherwise called Srikarma).
(9.) The Chighatti Maliah.
(10.) The Juradá Maliah.
(11.) The Jalantra Maliah.
(12.) The Mandasa Maliah.
(13.) The Budarasinghi Maliah.
(14.) The Kuttingia Maliah.

II. *In Vizagapatam.*

(1.) The Jeypur Zamíndárí.
(2.) Golconda Hills, west of the River Boderu.
(3.) The Madugol Maliahs.
(4.) The Kasipur Zamíndárí.
(5.) The Panchipenta Maliahs.
(6.) Mondemkolla, in the Merangi Zamíndárí.
(7.) The Konda Muttá of Belgám.
(8.) The Gumma and Konda Muttás of Kurpam.
(9.) The Kottam, Rám and Konda Muttás of Pálkonda.

III. *In the Godávari District.*

(1.) The Bhadráchalam Táluq.
(2.) The Rákapilli Táluq.
(3.) The Rampá Country.

IV. *In the Indian Ocean.*

The Laccadive Islands including Minicoy.

PART II.

SCHEDULED DISTRICTS, BOMBAY.

I.—The Province of Sindh.
II.—The Panch Maháls.
III.—Aden.
IV.—The villages belonging to the following Mehwassi Chiefs:—

(1.) The Párví of Káthí.
(2.) The Párví of Nál.
(3.) The Párví of Singpúr.
(4.) Walwi of Gnohálli.
(5.) The Wassáwa of Chikhlí.
(6.) The Párví of Nawalpúr.

PART III.

SCHEDULED DISTRICTS, BENGAL.

I.—The Jalpáigorí and Darjeeling Divisions.
II.—The Hill tracts of Chittagong.
III.—The Santhál Parganas.
IV.—The Chutiá Nágpur Division.
V.—The Mahále of Angúl and Banki.

PART IV.

SCHEDULED DISTRICTS, NORTH-WESTERN PROVINCES.

I. The Jhánsí Division comprising the Districts of Jhánsí, Jalaun and Lalatpur.
II. The Province of Kumáon and Garhwál.
III. The Terai Parganas, comprising—Bázpúr, Káshípúr, Jaspúr, Rudarpúr, Gadarpúr, Kilpúrí, Nának-Matthá and Bilherí.
IV. In the Mirzapur District:—
(1.) The tappás of Agori Khás and South Kon in the Pargana of Agori.
(2.) The tappá of British Singrauli in the Pargana of Singrauli.
(3.) The tappás of Phulwá, Dudhi and Barhá in the Pargana of Bichipár.
(4.) The portion lying to the South of the Kaimor Range.
V. The Family Domains of the Mahárájá of Benares comprising the following parganas:—
Bhadohi and Kheyra Mángror in the Mirzapur District,
Kaswá Rájá in the Benares District.
VI. The tract of country known as Jaunsar Báwar in the Dehra Dún District.

PART V.

SCHEDULED DISTRICTS, PANJÁB.

The Districts of Hazára, Peshawar, Kohát, Bannu, Dera Ismail Khán, Dera Ghází Khán, Lahaul and Spiti.

PART VI.

SCHEDULED DISTRICTS, CENTRAL PROVINCES.

Chhattisgarh Zamindáris, viz.:—

1. Khariár.
2. Bindrá Nawágarh.
3. Sahezpúr.
4. Gándai.
5. Silhetí.
6. Barbaspúr.
7. Thákurtolá.
8. Lohárá.
9. Gondardehí.
10. Fingeswar.
11. Pándarká.
12. Pendrá.
13. Mátín.
14. Uprorá.
15. Kendá.
16. Láphá.
17. Chhúrí.
18. Korbá.
19. Chapá.
20. Borá Sámbhar.
21. Phúljhar.
22. Kolábirá.
23. Rámpúr.

Chándá Zamindáris.

1. Ahírí.
2. Ámbágarh Chaukí.
3. Ándhí.
4. Dhanorá.
5. Dúdhmálá.
6. Gewardá.
7. Jhárápáprá.
8. Khutgáon.
9. Koráchá.
10. Kotgal.
11. Muramgáon.
12. Pánábárás.
13. Palasgarh.
14. Rángí.
15. Sirsundí.
16. Sonsarí.
17. Chándálá.
18. Gilgáon.
19. Páwí Mutándá.
20. Pateqáon.

Chhindwárá Jágírdárís.

1. Haraí.
2. Chháter.
3. Gorakhghát.
4. Gorpání.
5. Baktágarh.
6. Bardágarh.
7. Pachmarhí.
8. Partábgarh.
9. Almod.
10. Sonpúr.
11. Bariám Pagárá.

PART VII.

The Chief Commissionership of Coorg.

PART VIII.

The Chief Commissionership of the Andaman and Nicobar Islands.

PART IX.

The Chief Commissionership of Ajmer and Mairwára.

PART X.

The Chief Commissionership of Assam.

PART XI.

The Hill Tracts of Arakan.

PART XII.

The Pargana of Mánpur.

PART XIII.

The Cantonment of Morar.

THE SECOND SCHEDULE.

(*See section* 2).

Number and year.	Title.
XI of 1846 ...	An Act for the exemption of certain Territory in the Province of Candeish and the Zillah Ahmednuggur from the operation of the General Regulations.
XXXVII of 1855	An Act to remove from the operation of the general Laws and Regulations certain Districts inhabited by Sonthals and others, and to place the same under the superintendence of an Officer to be specially appointed for that purpose.
X of 1857 ...	An Act to amend Act XXXVII of 1855.
XXII of 1860 ...	An Act to remove certain tracts on the Eastern border of the Chittagong District from the jurisdiction of the tribunals established under the general Regulations and Acts.
XIV of 1861 ...	An Act to remove certain tracts of Country in the Rohilcund Division from the jurisdiction of the tribunals established under the general Regulations and Acts.

THE SECOND SCHEDULE—*concluded.*

Number and year.	Title.
XIX of 1864 ...	An Act to remove certain tracts of Country in the District of Mirzapore from the jurisdiction of the local Courts.
IV of 1868 ...	An Act to exempt certain villages in the Bombay Presidency from the operation of the Regulations and Acts in force in that Presidency.
XXII of 1869 ...	An Act to remove the Gáro Hills from the jurisdiction of the tribunals established under the General Regulations and Acts and for other purposes.
	BENGAL ACT.
IV of 1863 ...	An Act to amend Act XXII of 1860 (to remove certain tracts on the Eastern border of the Chittagong District from the jurisdiction of the tribunals established under the general Regulations and Acts.)

WHITLEY STOKES,
Secy. to the Govt. of India.

[Third Publication.]

The following Act of the Governor General of India in Council received the assent of His Excellency the Governor General on the 8th December 1874, and is hereby promulgated for general information :—

ACT No. XV OF 1874.

An Act for declaring the local extent of certain Enactments, and for other purposes.

Preamble.

WHEREAS it is expedient to declare the local extent of certain Acts passed by the Governor General of India in Council, the Legislative Council of India, and the Council of the Governor General of India assembled for the purpose of making Laws and Regulations; And whereas it is also expedient to consolidate the laws relating to the local extent of certain Acts and Regulations in the Presidencies of Fort St. George and Bombay, and in the Lower and the North-Western Provinces of the Presidency of Fort William in Bengal:

It is hereby declared and enacted as follows :—

Short title.

1. This Act may be called "The Laws Local Extent Act, 1874."

Interpretation-clause.

2. In this Act the expression "Scheduled Districts" means the territories mentioned in the sixth schedule hereto annexed.

Local extent of Acts in first schedule.

3. The Acts mentioned in the first schedule hereto annexed are now in force throughout the whole of British India, except the Scheduled Districts.

Local extent of enactments in second schedule.

4. The enactments mentioned in the second schedule hereto annexed are now in force throughout the whole of the territories now subject to the government of the Governor of Fort St. George in Council, except the Scheduled Districts subject to such government.

Local extent of enactments in third schedule.

5. The enactments mentioned in the third schedule hereto annexed are now in force throughout the whole of the territories now subject to the government of the Governor of Bombay in Council, except the Scheduled Districts subject to such government.

Local extent of enactments in fourth schedule.

6. The enactments mentioned in the fourth schedule hereto annexed are now in force throughout the whole of the territories now subject to the government of the Lieutenant-Governor of Bengal, except the Scheduled Districts subject to such government.

Local extent of enactments in fifth schedule.

7. The enactments mentioned in the fifth schedule hereto annexed are now in force throughout the whole of the territories now subject to the government of the Lieutenant-Governor of the North-Western Provinces of the Presidency of Fort William, except the Scheduled Districts subject to such government.

Savings.

8. Nothing herein contained shall—

(*a*) bar the power of the Governor General in Council or the Local Government, under any law for the time being in force, to extend to any place any Act mentioned in the said first schedule;

(*b*) extend any Act empowering the Local Government to extend the same or any part thereof, or affect in any manner the exercise of such power;

(*c*) affect the operation of any Act or Regulation heretofore extended to or declared to be in force in any of the Scheduled Districts;

(*d*) revive any enactment which has been repealed either generally or with reference to some special subject;

(*e*) extend Madras Regulation VII of 1832 to any place in which Madras Act I of 1866 is in force;

(*f*) extend Act No. XVII of 1840, or Act No. VII of 1852, or Madras Regulation I of 1805, or Madras Regulation II of 1807, to any place in which Madras Act No. VI of 1871 is in force;

(*g*) extend Act No. IX of 1861 to any part of the territories subject to the government of the Governor of Bombay in Council;

(*h*) extend Act No. XI of 1841 or No. XII of 1842 to any place in which Bombay Act No. III of 1867 is in force;

(*i*) extend to the Villages mentioned in the schedule to Act No. IV of 1868 any law not now in force therein;

(*j*) extend to any of the towns of Calcutta, Madras and Bombay any law not now in force therein;

(*k*) affect the operation of any enactment not mentioned in any of the schedules hereto annexed.

Enactments repealed.

9. The enactments mentioned in the seventh schedule hereto annexed shall be repealed to the extent specified in the third column thereof.

FIRST SCHEDULE.

(*See section* 3).

ACTS OF THE SUPREME COUNCIL.

YEAR AND NO.	SUBJECT.
1836, XXVI ...	Governor General's Camp Police.
1837, IV ...	Power to acquire land.
1838, XXV ...	Wills executed before the 1st January 1866.
1839, XXIX ...	Dower, when marriage was contracted before 1st January 1866.
" XXX ...	Inheritance, where descent took place before 1st January 1866.
" XXXII ...	Interest.
1840, VI ...	Bills of Exchange.
1841, X ...	Registration of ships.
" XI ...	Military Courts of Requests.
" XVIII ...	Exportation of Military Stores.
" XIX ...	Curators in cases of successions.
1842, IX ...	Lease and Release.
" XII ...	Military Bázárs.
1843, V ...	Slavery.
1847, XX ...	Copyright.
1850, V ...	Coasting Trade.
" XI ...	Navigation Laws.
" XII ...	Default of Public Accountants.
" XVIII ...	Protection of Judicial Officers.
" XIX ...	Binding of Apprentices.
" XXI ...	Non-forfeiture of rights by loss of Caste.
" XXXIV ...	State Prisoners.
" XXXVII ...	Inquiries into the behaviour of Public Servants.
1852 XXX ...	Naturalization of Aliens.
" XXXIII ...	Enforcement of Judgments of Charter Courts and Military Courts of Requests.
1853 III ...	Burdens on land.
1854, XVIII ...	Railways.
" XXXI ...	Barring entails: conveyances by married women.
1855, XI ...	Mesne profits and improvements
XII ...	Executors and Administrators.
XIII ..	Compensation for loss occasioned by death caused by actionable wrong.
XXIII ...	Administration of mortgaged estates in cases of descents occurring or devises made before the 1st January 1866.
" XXIV ...	Penal servitude.
" XXVIII ...	Interest.

FIRST SCHEDULE—*continued.*

YEAR AND NO.	SUBJECT.
1856, IX ...	Bills of Lading.
" XI ...	Desertion by European Soldiers.
" XV ...	Marriage of Hindú Widows.
1857, XI ...	Offences against the State.
XXV ...	Forfeiture by Mutineers.
1858, III ...	State Prisoners.
" XXXV ...	Estates of Lunatics not subject to jurisdiction of Supreme Courts.
" XXXVI ...	Lunatic Asylums.
1859, I ...	Merchant Seamen.
" III ...	Cantonment-Joint Magistrates.
" VIII ...	Civil Procedure.
" IX ...	Sections 16, 17, 18 and 20. Forfeitures.
" XIV (sec. 15)	Suits to recover possession of land.
" XV ...	Patents.
1860, XXI ...	Registration of Societies.
" XXVII ...	Collection of debts on successions.
1861, IX ...	Minors.
" XXIII ...	Amending Civil Procedure Code.
1862, III ...	Government Seal.
1863, VI .	Sea Customs.
" XVI ...	Excise Duty payable on Spirits used in Arts and Manufactures.
" XXIII ...	Claims to waste-lands.
" XXXI ...	Gazette of India.
1864, III ...	Foreigners.
" VI ...	Whipping.
1865, III ...	Common Carriers.
" XI ...	Mofussil Courts of Small Causes.
" XV ...	Marriage and Divorce among Parsees.
" XXI ...	Intestate succession among Parsees.
1866, V ...	Bills of Exchange, Commercial Law.
" X ...	Companies.
" XXI ...	Dissolution of marriages of Native Converts.
" XXVIII ...	Trustees and Mortgagees' Powers.
1867, X ...	References by Courts of Small Causes in the Mofussil.
" XXV ...	Printing Presses, &c.
1868, X ..	Amending Consolidated Customs Act.
1869, XV ...	Evidence of Prisoners.
1870, I ...	Quarantine.

SECOND SCHEDULE.

(*See section* 4).

(*a*).—MADRAS REGULATIONS.

YEAR AND NO.	SUBJECT.
1802, III (ss. 1, 11, part of s. 16 only).	Procedure of Civil Courts.
„ V (s. 30) ...	Sadr Adálat to act according to justice, &c.
„ XIII ...	Records of Courts.
„ XIX (s. 2) ...	Covenanted Civil Servants forbidden to lend.
„ XXV ...	Settlement of Land-revenue.
„ XXVI (ss. 1, 2 & 3 only).	Registration of málguzárí land.
„ XXIX ...	Karnams.
1803, I ...	Board of Revenue.
„ II ...	Conduct of Collectors, &c.
1804, V ...	Court of Wards.
1805, I ...	Salt-revenue.
1806, II (parts of ss. 1 & 7).	Collectors and Karnams.
1807, II ...	Salt-revenue.
1808, VII ...	Martial Law.
1816, IV ...	Village Munsifs.
„ V ...	Village Pancháyats.
„ IX (s. 43 only).	Prosecution of Zila Magistrates.
„ XI ...	Sections 8, 9, 10, Heads of villages: Section 11, cl. 1, Stolen property: Section 13, Discovery of corpses: Section 14, Register of persons confined by heads of villages; and Section 47, Magistrates charged with maintenance of peace.
„ XII ...	Reference of claims regarding land and produce to Village and District Pancháyats.
„ XIV ...	Native Pleaders.
1817, VII ...	Maintenance of Bridges, &c.; Escheats.
„ VIII (s. 9 only).	Sale for arrears of revenue of estate belonging to Native Officer or Soldier.
1819, I ...	Land-revenue.
„ II ...	State Prisoners.
1821, IV (s. 4) ...	Petty Thefts.
1822, IV ...	Explanation of Madras Regulation XXV. 1802.
„ VII (cl. 1 of s. 3 only).	Native Officers in Revenue and other Public Departments.
„ IX ... } 1823, III ... }	Embezzlement by public servants and malversation in revenue matters.
1828, VII ...	Powers of Subordinate and Assistant Collectors.

SECOND SCHEDULE—*continued.*

MADRAS REGULATIONS.

YEAR AND NO.	SUBJECT.
1829, V ...	Hindú Wills and Estates.
1830, I ...	Prohibition of Widow-burning.
1831, III ...	Unlawful assemblies; threatening Officers; ryots refusing to attend at annual settlement.
„ V (s. 7, cl only).	Liability of Ministerial Officers for reception of improperly stamped document.
„ VI ..	Hereditary Village Offices.
„ X ...	Prohibition of Sale of Estates of Minors for Arrears of Revenue.
1832, III ...	Limitation for Suits against orders of Revenue Authorities under Madras Regulation VII of 1828.
„ VII ...	Cantonments.
„ XI ...	Hidden Treasure.
„ XIV ..	Purchase of clothes from Soldiers.

(*b*).—ACTS OF THE SUPREME COUNCIL RELATING TO THE MADRAS PRESIDENCY.

YEAR AND NO.	SUBJECT.
1837, XXXVI ...	Criminal Jurisdiction of Collectors.
1838, XII ...	Hidden Treasure.
1839, VII ...	Tahsildárs.
1840, VIII ...	Awards of Pancháyats.
„ XVII ...	Penalties for breach of Salt Laws.
1844, VI ...	Duties.
1846, I ...	Pleaders.
„ IX ...	Harbours.
1849, X ...	Commissioners of Revenue.
1852, VII ...	Penalties for breach of Salt Laws.
1853, XX ...	Pleaders.
1855, X ...	Section 10—Recusant witnesses.
„ XIV ...	Military Bázárs.
„ XXI ...	Minors.
1856, VIII ...	Control of Gaols.
1857, VII ...	Uncovenanted Agency.
1858, I ...	Compulsory Labour.
„ XIV ...	Minors.
1859, XXIV. ...	Police.
1860, XXVIII ...	Boundary Marks.
1869, XI ...	Land Customs.
„ XXIV ...	Salt.

THIRD SCHEDULE.

(*See section* 5).

(*a*).—BOMBAY REGULATIONS.

YEAR AND No.	SUBJECT.
1827, II ..	Section 21 (caste questions), ss. 47 to 54 (inclusive) and s. 56 (pleaders).
" IV ...	Section 26 (law applicable to suits): sec. 69, clauses 2 and 3 (attachment and distraint of crops).
" V ...	Preamble: sec. 9 (acknowledgments of debt): sec. 14 (interest): sec. 15 (mortgages and pledges).
" VIII ...	Administration of Estates.
" XII ...	Preamble: sec. 19 (Magistrate's power to make rules): sec. 20 (standards of weights and measures): sec. 27, clause 2 (supervision of suspected persons): sec. 37, clauses *first* and *second* (responsibility of villages for robberies).
" XIII ...	Section 34, clause *Third*, (letter substituted for summons).
" XVI ...	Revenue Administration.
XXI ...	Secs. 1 to 16, inclusive (Duty on opium): secs. 46, 54 to 66, inclusive (spirits): secs. 67 to 73, inclusive (penalties).
" XXII ...	Sec. 18 (Furnishing false certificates to soldiers): sec. 19 (buying uniform, arms, &c.): sec. 20 (recovery of value of embezzled stores): secs. 40, 41, 42, 43 (passage of troops): secs. 45, 46, 47 (requisitions for military aid).
" XXV ...	State Prisoners.
1830, V ...	Sec. 1 (Revenue Commissioners): sec. 2, clauses 1, 2, 3 (Collectors and Sub-Collectors).
" XIII ...	Civil jurisdiction of Jágírdárs.
1831, XV ...	Village Patels.
1832, II ...	Realization of Revenue.
1833, V ...	Hereditary Officers.

(*b*).—ACTS OF THE SUPREME COUNCIL RELATING TO THE BOMBAY PRESIDENCY.

YEAR AND No.	SUBJECT.
1838, XVI ...	Judiciary.
" XVIII .	Sureties.
" XIX ...	Coasting Vessels.
1839, XX .	Revenue.
1840, XV ...	Agents of foreign sovereigns.
1842, XIII ...	Revenue.
" XVII ...	Revenue Commissioners.
1843, XI ...	Hereditary Officers.
1844, XIX ...	Abolition of Town Duties.
1846, I ...	Pleaders.

THIRD SCHEDULE—*concluded.*

(*b*).—ACTS OF THE SUPREME COUNCIL RELATING TO THE BOMBAY PRESIDENCY.

YEAR AND No.	SUBJECT.
1846, III ...	Sections 1, 5 and 6—Boundary Marks
1852, III ...	Spirituous Liquors.
" XXI ...	Deputy Collectors.
1853, XX ...	Pleaders.
1855, X ...	Section 10—Recusant Witnesses.
1856, VIII ...	Control of Gaols.
1864, XX ...	Minors.

FOURTH SCHEDULE.

(*See section* 6).

BENGAL REGULATIONS (LOWER PROVINCES).

YEAR AND No.	SUBJECT.
1793, I ...	Perpetual Settlement.
" II ...	Collection of Land Revenue.
" VIII ...	Rules for Decennial Settlement.
" XI ...	Native laws of inheritance to Revenue-paying land.
" XIX ...	Title to lands exempt from Revenue.
" XXXVII ...	Title to lands exempt from Revenue under bádsháhí grants.
" XXXVIII ...	Section 1—preamble: Section 2—Prohibition of loans by Covenanted Servants.
" XLVIII ...	Quinquennial Register of Revenue-paying lands.
1794, III ...	Sections 12, 13, 16, 17, 18, 19 and 20—Arrears of Revenue.
1795, LVIII ...	Sections 3 and 4—Decrees relating to land exempt from Revenue.
1797, XV ...	Fees for keeping Revenue Records.
1798, I ...	Conditional Sales of Land.
1799, V ...	Wills and Intestacies of Natives.
1800, VIII ...	Pargana Register of Lands.
1801, I ...	Arrears of Revenue: Division of Joint Estates.
1804, X ...	Punishment by Courts Martial of certain State offences.
1806, XI ...	Passage of Troops.
" XVII ...	Sections 7 and 8—Mortgages and conditional sales.
1807, XIX ...	Maintenance of Bridges, &c.; Escheats.
" XX ...	Camp-followers, Bázárs, Cantonments.
1811, XI ...	Revision of jama on lands ordered to be divided.
1812, V ...	Collection of Land-revenue.
" XI ...	Removal of Foreign Emigrants.

FOURTH SCHEDULE—*continued.*

BENGAL REGULATIONS (LOWER PROVINCES).

YEAR AND NO.	SUBJECT.
1814, XIX ...	Partition of Revenue-paying Estates.
1817, V ...	Hidden Treasure.
„ XX ...	Section 28, Abkári: Section 29, Criminal process in Salt and Opium Departments: Section 30, clauses 1, 2 and 5, Building forts; Collecting sepoys and stores; Encroaching on roads; Section 32, Despatches of treasure.
1818, III ...	State Prisoners.
1819, II ...	Resumption of Revenue-free lands.
„ VI ...	Ferries.
1821, IV ...	Powers of Collectors and Magistrates.
1822, III ...	Boards of Land-revenue.
„ XI ...	Section 36 Khás management of purchases by Government: sec. 38, non-liability of Government for errors of Courts.
1823, VI ...	Indigo Contracts.
„ VII ...	Prohibition of loans to Covenanted Civil Servants.
1825, VI ...	Passage of Troops.
„ IX ...	Defaulting Málguzárs.
„ XI ...	Alluvion and Diluvion.
„ XIII ...	Settlement of resumed Lákhiráj land.
„ XIV ...	Authority to confirm Lákhiráj tenures—Native grants.
„ XX ...	Courts Martial and Military Courts of Requests.
1827, III ...	Section 5, Evidence.
„ V ...	Management of Estates under attachment.
1828, III ...	Appeals from decisions of Revenue Authorities.
„ IV ...	Section 1 and section 2, clause 4—Time during which Collectors are to be considered engaged in making settlements.
1829, I ...	Commissioners of Revenue and Board of Revenue.
„ IV ...	Appeals to Special Commissioners under Regulation III of 1828.
„ XVII ...	Widow-burning.
1830, V ...	Sections 1 and 5—Indigo Contracts.

(*b*).—ACTS OF THE SUPREME COUNCIL RELATING TO THE LOWER PROVINCES.

YEAR AND NO.	SUBJECT.
1836, X ...	Indigo Contracts.
„ XX ...	Batwáras.
„ XXI ...	Creating Zillas.

FOURTH SCHEDULE—*concluded.*

(*b*).—ACTS OF THE SUPREME COUNCIL RELATING TO THE LOWER PROVINCES.

YEAR AND NO.	SUBJECT.
1838, XI ...	Remuneration of Amíns effecting Partitions.
1841, XII ...	Section 2—No Interest on Arrears of Land-revenue.
1847, IX ...	Assessment of new lands.
1848, XX ...	Land-revenue.
1850, XLIV ...	Board of Revenue.
1853, XIX ...	Section 26—Recusant Witnesses.
1855, XXXII ...	Embankments.
1856, XII ...	Civil Court Amíns.
„ XX ...	Chaukidárs.
„ XXI ...	Abkári.
1857, XIII ...	Opium.
1858, XXXI ...	Settlement of Alluvion.
„ XL ...	Minors.
1859, XI ...	Sales for Arrears of Revenue.
1860, XXIII ...	Abkári.

FIFTH SCHEDULE.

(*See section 7*).

(*a*).—BENGAL REGULATIONS (NORTH-WESTERN PROVINCES).

YEAR AND NO.	SUBJECT.
1793, XXXVIII...	Section 1, preamble; Section 2, prohibition of loans by covenanted servants.
1798, I ...	Conditional sales of land.
1799, V ...	Wills and Administration to Natives.
1804, X ...	Punishment by Courts Martial of certain State Offences.
1806, XI ...	Passage of Troops.
„ XVII ...	Sections 7 and 8—Mortgages and conditional sales.
1810, XIX ...	Maintenance and Repair of Bridges, &c.; Escheats.
„ XX ...	Camp-followers, Bázárs, Cantonments.
1812, XI ...	Removal of Foreign Emigrants.
1817, V ...	Hidden Treasure.
1818, III ...	State Prisoners.
1819, VI ...	Ferries.
1822, XI ...	Section 38—Non-liability of Government for errors of Courts.
1823, VI ...	Indigo Contracts.
„ VII ...	Prohibition of loans to Covenanted Civil Servants.
1825, VI ...	Passage of Troops.

FIFTH SCHEDULE—*concluded.*

(a).—BENGAL REGULATIONS (NORTH-WESTERN PROVINCES.)

YEAR AND NO.	SUBJECT.
1825, XI ...	Alluvion and Dereliction.
„ XX ...	Courts Martial and Courts of Requests.
1827, III ...	Section 5—Evidence.
„ V ...	Management of Estates under Attachment.
1829, XVII ...	Widow-burning.
1830, V ...	Sections 1 and 5—Indigo Contracts.
1831, VI ...	Section 6—Sadr Adálat.
„ XI ...	Sections 1, 2, 4, 5, 6, 8—Police-powers of Tahsíldárs.
1833, I ...	Sadr Board of Revenue.
„ IX ...	Deputy Collectors.

(b).—ACTS OF THE SUPREME COUNCIL RELATING TO THE N. W. PROVINCES.

YEAR AND NO.	SUBJECT.
1836, X ...	Indigo Contracts.
„ XXI ...	Creating Zilas.
1853, XIX ...	Section 26—Recusant Witnesses.
1854, XVI ...	Police.
1856, XII ...	Civil Court Amíns.
„ XX ...	Chaukídárs.
1857, XIII ...	Opium.
1858, XL ...	Minors.

SIXTH SCHEDULE.

(*See sections* 2, 3, 4, 5, 6 *and* 7).

PART I.

SCHEDULED DISTRICTS, MADRAS.

I.—In Ganjam.

(1.) The Gumsur Maliahs including Chokapad.
(2.) The Surada Maliahs.
(3.) The Chinna Kimedi Maliahs.
(4.) The Pedda Kimedi Maliahs.
(5.) The Bodaguda Maliahs.
(6.) The Surangi Maliahs.
(7.) The Parla Kimedi Maliahs.
(8.) The Muttás of Koradá and Ronaba (otherwise called Srikarma).
(9.) The Chighatti Maliah.
(10.) The Juradá Maliah.
(11.) The Jalantra Maliah.
(12.) The Mandasa Maliah.
(13.) The Budarasinghi Maliah.
(14.) The Kuttingia Maliah.

II.—In Vizagapatam.

(1.) The Jeypur Zamíndárí.
(2.) Golconda Hills, west of the River Boderu.
(3.) The Madugol Maliahs.
(4.) The Kasipur Zamíndárí.
(5.) The Panchipenta Maliahs.
(6.) Mondemkolla, in the Merangi Zamíndárí.
(7.) The Konda Muttá of Belgám.
(8.) The Gumma and Konda Muttás of Kurpam.
(9.) The Kottam, Rám and Konda Muttás of Pálkonda.

SIXTH SCHEDULE—*continued.*

III.—In the Godávari District.

(1.) The Bhadráchalam Táluq.
(2.) The Rákapilli Táluq.
(3.) The Rampá country.

IV.—In the Indian Ocean.

The Laccadive Islands, including Minicoy.

PART II.

SCHEDULED DISTRICTS, BOMBAY.

I.—The Province of Sindh.
II.—The Panch Maháls.
III.—Aden.
IV.—The villages belonging to the following Mehwassi Chiefs:—
(1.) The Párví of Káthí.
(2.) The Párví of Nál.
(3.) The Párví of Singpúr.
(4.) Walwi of Gaohálli.
(5.) The Wassáwa of Chikhlí.
(6.) The Párví of Nawalpúr.

PART III.

SCHEDULED DISTRICTS, BENGAL.

I.—The Jalpáigori and Darjeeling Divisions.
II.—The Hill tracts of Chittagong.
III.—The Santhál Parganas.
IV.—The Chutiá Nágpur Division.
V.—The Maháls of Angúl and Banki.

PART IV.

SCHEDULED DISTRICTS, NORTH-WESTERN PROVINCES.

I.—The Jhánsí Division comprising the Districts of Jhánsí, Jalaun and Lalatpur.

II.—The Province of Kumáon and Garhwál.

III.—The Terai Parganas, comprising—Bázpúr, Káshípúr, Jaspúr, Rudarpúr, Gadarpúr, Kilpúrí, Nának-Matthá and Bilherí.

IV.—In the Mirzapur District:—
(1.) The tappás of Agori Khás and South Kon in the Pargana of Agori.
(2.) The tappá of British Singrauli in the Pargana of Singrauli.
(3.) The tappás of Phulwá, Dudhi and Barhá in the Pargana of Bichipár.
(4.) The portion lying to the South of the Kaimor Range.

V. The Family Domains of the Mahárájá of Benares comprising the following parganas:—
Bhadohi and Kheyra Mángror in the Mirzapur District.
Kaswá Rájá in the Benares District.

VI. The tract of country known as Jaunsar Báwar in the Dehra Dún District.

PART V.

SCHEDULED DISTRICTS, PANJÁB.

The Districts of Hazára, Pesháwar, Kohát, Bannu, Dera Ismail Khán, Dera Ghází Khán, Lahaul and Spiti.

PART VI.

SCHEDULED DISTRICTS, CENTRAL PROVINCES.

Chhattisgarh Zamínddrís.

1. Khariár.
2. Bindrá Nowágarh.
3. Sahezpúr.
4. Gándai.
5. Silhetí.
6. Barbaspúr.
7. Thákurtolá.
8. Lohárá
9. Gondardehí.
10. Fingeswar.
11. Pándariá.
12. Pendrá.
13. Mátin.
14. Uprorá.
15. Kendá.
16. Láphá.
17. Chhúrí.
18. Korbá.
19. Chapá.
20. Bará Sámbhar.
21. Phúljhar.
22. Koládará.
23. Rámpúr.

SIXTH SCHEDULE—*concluded.*

Chándá Zamíndárís.

1. Ahírí.
2. Ámbágarh Chaukí.
3. Áundhí.
4. Dhanorá.
5. Dúdhmálá.
6. Gewardá.
7. Jhárápáprá.
8. Khutgáon.
9. Koráchá.
10. Kotgal.
11. Murampáon.
12. Pánábáras.
13. Palasgarh.
14. Rángí.
15. Siraundí.
16. Sonsarí.
17. Chándálá.
18. Gilgáon.
19. Páwí Mutándá.
20. Pategáon.

Chhindwárá Jágírdárís.

1. Harsí.
2. Chháter.
3. Gorakhghát.
4. Gorpání.
5. Baktágarh.
6. Bardágarh.
7. Pachmarhí.
8. Pártábgarh.
9. Almod.
10. Sonpúr.
11. Bariám Pagárá.

PART VII.

The Chief Commissionership of Coorg.

PART VIII.

The Chief Commissionership of the Andaman and Nicobar Islands.

PART IX.

The Chief Commissionership of Ajmer and Mairwára.

PART X.

The Chief Commissionership of Assam.

PART XI.

The Hill Tracts of Arakan.

PART XII.

The pargana of Mánpur.

PART XIII.

The Cantonment of Morar.

SEVENTH SCHEDULE.

ENACTMENTS REPEALED.

(See section 9).

Part I.—Acts.

Number and year.	SUBJECT OR TITLE.	Extent of repeal.
X of 1838	Kumaon ...	The whole.
VIII of 1839	Jágír of Chinchni ...	The whole.
VI of 1842	An Act for annexing to the British Territory certain villages belonging to the late Nepanee Jaghoer, and acquisitions by exchange from the Sattara State, and for bringing under the Regulations an Inam village of Pergunnah Yelloor	The whole.
X of 1848	An Act for annexing the lapsed State of Mandvee to the Presidency of Bombay.	The whole Act except the title and the following words (namely) "suits on the following subjects shall not be cognizable by the Civil Courts within the said lapsed State of Mandvee," and clause fourth and the first eleven words of clause fifth of section two.

SEVENTH SCHEDULE—*continued.*

Number and year.	SUBJECT OR TITLE.	Extent of repeal.
VIII of 1853	An Act for bringing the lapsed State of Colaba under the laws of the Presidency of Bombay.	The whole Act except the title, and the following words (namely) "suits on the following subjects shall not be cognizable by the Civil Courts within the said lapsed State of Colaba," and clause fourth and the first eleven words of clause fifth of section two.
XIII of 1853	An Act for bringing under the operation of the Regulations and Acts in force in the Presidency of Bombay certain territories subordinate to that Presidency.	The whole.
XVII of 1853	An Act to repeal Regulation VII of 1816, and to declare the law which is to be in force in the tract of land granted to Maharajah Imrit Rao.	So much as has not been repealed.
XXIII of 1858.	An Act for bringing the District of Kurnool under the Laws of the Presidency of Fort St. George.	The whole.
XXXII of 1858.	An Act for bringing the Fort of Tanjore and the adjacent territory under the Laws of the Presidency of Fort St. George.	So much as has not been repealed.
XII of 1863	An Act to bring the Pergunnahs of Mahoba and Jeitpore, in the District of Humeerpore, under the operation of the General Regulations.	So much as has not been repealed.
I of 1864	An Act to bring the Jagheers of Poorwah and Khuddee, in the District of Banda, under the operation of the General Regulations.	The whole.
XXIV of 1864.	An Act relating to the administration of certain districts under the Government of the Lieutenant Governor of the North-Western Provinces.	So much as has not been repealed.
I of 1865	An Act to authorize the extension of certain Acts and Regulations to Territories not subject to the general Regulations.	The whole.
XXII of 1868	An Act to bring Mauza Kheria, in the District of Agra, under the operation of the general Regulations.	The whole.

SEVENTH SCHEDULE—*continued.*

(a).—BOMBAY ACTS.

Number and year.	TITLE OR ABBREVIATED TITLE.	Extent of repeal.
III of 1863.	An Act for bringing under the Regulations and Acts of the Presidency of Bombay the territories of Sattara, &c.	Sections five, six and seven, and Schedule C.
IX of 1866	An Act to authorize the extension of certain Regulations and Acts to Territories in the Bombay Presidency not subject to the General Regulations.	The whole.
X of 1866	An Act to shorten the language used in Acts of the Governor of Bombay in Council and to make certain provisions regarding thereto.	Section five.

Part II.—Regulations.

(a.)—BENGAL CODE.

Number and year.	TITLE OR ABBREVIATED TITLE.	Extent of repeal.
XLVIII of 1795.	A Regulation for prohibiting Covenanted Civil Servants of the Company employed in the administration of justice, or the collection of the public revenue, in the Province of Benares, from lending money to taloukdars, &c.	So much as has not been repealed.
XIX of 1803	A Regulation for prohibiting Covenanted Civil Servants of the Company employed in the administration of justice, or the collection of the public revenue in the provinces ceded by the Nawab Vizier to the Hon'ble the English East India Company, from lending money to zemindars, &c.	The whole.
XXXIV of 1803	A Regulation for determining the Rate of Interest on Money in the Provinces ceded by the Nawab Vizier to the Hon'ble the English East India Company.	So much as has not been repealed.
XII of 1806	A Regulation for annexing the Pergunnahs of Sonk, Sonsa and Sahar, situated on the right bank of the River Jumna, to the jurisdiction of the Zillah of Agra, &c.	The whole.
XIV of 1806	A Regulation for abolishing the Court of Dewanny Adawlut of the Zillah of the Northern Division of Saharunpore, &c.	The whole.
XVIII of 1816.	A Regulation for annexing to the Zillah of Allahabad the Pergunnah of Hendya, &c.	So much as has not been repealed.
II of 1818	A Regulation for annexing to the Zillah of Bundlecund the Elaqeh of Khundeh, &c.	So much as has not been repealed.

SEVENTH SCHEDULE—*concluded.*

BENGAL CODE.

Number and year.	TITLE OR ABBREVIATED TITLE.	Extent of repeal.
IV of 1818	A Regulation for re-establishing the Dewanny Adawlut of the Northern Division of Saharunpore.	The whole.
V of 1824	A Regulation for extending the operation of Regulation VI, 1823, to the Provinces of Orissa, Behar and Benares, and to the Ceded and Conquered Provinces.	The whole.
XXI of 1825	A Regulation for annexing to the Jurisdiction of the Commissioner of Kumaoon the Tract of Country called the Deyra Doon, &c.	The whole.
V of 1826	A Regulation for annexing to the Zillah of Agra the Pergunnah of Goberdhun.	So much as has not been repealed.
VI of 1826	A Regulation for constituting the Jurisdiction of the Joint Magistrate, stationed at Futtehpore, a distinct Zillah.	The whole.
V of 1829	A Regulation for rescinding part of Regulation X. 1817, and parts of Regulation XXI. 1825.	The whole.
VIII of 1832	A Regulation for rescinding Regulation XIV. 1814.	So much as has not been repealed.
V of 1833	A Regulation for forming the Jurisdiction of the City of Dacca and the Zillah of Dacca Jelalpore into one District.	So much as has not been repealed.

(b).—BOMBAY CODE.

Number and year.	TITLE.	Extent of repeal.
X of 1830	A Regulation for bringing under the Operation of the Regulations certain villages in the Collectorship of Kandesh.	The whole.
XIV of 1830	A Regulation for bringing under the Operation of the Regulations such Portion of the Bombay Territory on the Mahabuleshwur Hills as has been ceded to the Hon'ble Company by His Highness the Rajah of Sattara.	The whole.
II of 1834	A Regulation for bringing under the Operation of the Regulations certain Villages which have been ceded to the Hon'ble Company by Angr a Sirkeil in exchange for other Villages.	The whole.

WHITLEY STOKES,
Secy. to the Govt. of India.

[Second Publication.]

The following Act of the Governor General of India in Council received the assent of His Excellency the Governor General on the 16th December 1874, and is hereby promulgated for general information:—

ACT No. XVI OF 1874.

An Act for the repeal of certain Obsolete Enactments.

Preamble.

WHEREAS it is expedient that the enactments mentioned in the schedule to this Act, which have ceased to be in force otherwise than by express and specific repeal, or have by lapse of time and change of circumstances become unnecessary, or which merely repeal prior enactments, should be expressly and specifically repealed; It is hereby enacted as follows:—

Enactments in schedule repealed.

1. The enactments described in the schedule annexed to this Act are hereby repealed to the extent mentioned in the third column of the same schedule:

Provided that the repeal by this Act of any enactment shall not affect any Statute, Act or Regulation in which such enactment has been applied, incorporated, or referred to:

And this Act shall not affect the validity or invalidity of anything already done or suffered, or any indemnity already granted, or any right or title already acquired or accrued, or any remedy or proceeding in respect thereof, or the proof of any past act or thing:

Nor shall this Act affect any principle or rule of law, or established jurisdiction, form or course of pleading, practice or procedure, or existing usage, custom, privilege, restriction, exemption, office or appointment, notwithstanding that the same respectively may have been in any manner affirmed, recognised, or derived, by, in, or from any enactment hereby repealed:

Nor shall this Act provide or restore any jurisdiction, office, custom, privilege, restriction, exemption, usage or practice not now existing or in force.

Short title. Commencement.

2. This Act may be cited as "The Repealing Act, 1874;" it extends to the whole of British India; and it shall come into force on the passing thereof.

SCHEDULE.

PART I.—ACTS OF THE GOVERNOR GENERAL IN COUNCIL.

Number and year.	Subject.	Extent of repeal.
VIII of 1835 ...	Decrees for Rent ...	So much as has not been repealed.
X of 1836 ...	Indigo Contracts ...	In sections two, three and four, the first six words.
XX of 1836 ...	Quashing Batwáras ...	In section two, the words and figures "And it is hereby enacted that from the said first day of October, 1836." In section three, the words "And it is hereby enacted that."
XXI of 1836 ...	Creation of Zilas ...	The words and figures "It is hereby enacted, that from the first day of October, 1836."
XXVI of 1836 ...	Governor General's Camp-Police.	In section one, the first five words; and in sections two, three and four, the first six words.
III of 1837 ...	Bengal Sadr Courts ...	So much as has not been repealed.
IV of 1837 ...	Power to acquire land ...	In section one, the first twelve words; and in section two, the first six words.
VI of 1837 ...	Cuttack Málguzárs ...	The first five words.
XXII of 1837 ...	Offences against Revenue Regulations (Madras).	So much as has not been repealed.
XXIX of 1837 ...	Power to prescribe language to be used in judicial proceedings.	The whole Act.
XXXVI of 1837 ...	Criminal jurisdiction (Madras).	In section two, the first six words, and the words "and that."
VII of 1838 ...	Bengal judiciary ...	So much as has not been repealed.
XII of 1838 ...	Treasure trove (Madras)	The words and figures "It is hereby enacted, that from the first day of July 1838."
XVI of 1838 ...	Bombay judiciary ...	Section six; and in each of sections two, three, four and five, the first six words.
XVIII of 1838 ...	Sureties (Bombay) ...	In section one, the first twelve words. In sections two, three, four, five and six, the words "And it is hereby enacted, that."
XIX of 1838 ...	Coasting vessels (Bombay).	In sections two to fourteen (both inclusive), the words "And it is hereby enacted, that;" In section two the words and figures "from the said first day of November 1838" and in section fifteen, the words and figures "And it is hereby enacted, that from the first day of November 1838."
XXII of 1838 ...	Bengal judiciary ...	So much as has not been repealed.

PART I.—ACTS OF THE GOVERNOR GENERAL IN COUNCIL—(*continued*).

Number and year.	Subject.	Extent of repeal.
XXIX of 1838 ...	Salt Department (Bengal).	In each of sections two to thirteen, and seventeen to twenty-two (both inclusive), twenty-four, twenty-five, twenty-six, thirty and thirty-three, the words "And it is hereby enacted, that."
IX of 1839 ...	Pauper suits ...	So much as has not been repealed.
XX of 1839 ...	Levy of hakks, &c., (Bombay).	In section one, the first seven words; in sections two and three, the first six words.
XXIV of 1839 ...	Ganjam and Vizagapatam.	In section two, the words and figures "And it is hereby enacted, that from and after the said first day of December 1839." In sections three, four, five, six, seven and eight, the first six words.
VI of 1840 ...	Bills of Exchange ...	In section one, the words and figures "from and after the first day of May, in the year of our Lord 1840." In section two, the first twelve words. In each of the remaining sections, the first six words.
IX of 1840 ...	Damages, &c. ...	In section two, the first six words.
X of 1840 ...	Temple of Jagannáth ...	In sections two and three, the first six words.
XV of 1840 ...	Agents of Foreign Sovereigns (Bombay).	So far as relates to Bombay Regulation XV of 1827.
XVII of 1840 ...	Salt laws (Madras) ...	The words and figures "in modification of Regulation V of 1831, of the Madras Code."
XIX of 1840 ...	Pauper appeals ...	So much as has not been repealed.
XXIII of 1840 ...	Execution of process ...	In sections two, three, four, six and seven, the first six words; in section five, the first five words; and the word 'that' where it first occurs.
I of 1841 ...	Collection of Revenue ...	The whole Act.
VII of 1841 ...	Examination of absent witnesses.	So much as has not been repealed.
VIII of 1841 ...	Interpleader ...	In sections two, three, four, five and seven, the first six words.
X of 1841 ...	Registry of Ships ...	In sections two, three, four, five, six, nine, ten, eleven, twelve, fourteen, fifteen, sixteen, seventeen, eighteen, nineteen, twenty-one, twenty-three, twenty-four and twenty-five, the first six words. In section eight, the first fourteen words. In section twenty-six, the first eight words.
XI of 1841 ...	Military Courts of Requests.	In sections three to seventeen (both inclusive), the first six words. In section five, the words and figures "of the East India Company, under Act No. VII of 1841," and "pursuant to the provisions of Act No. VII of 1841." In section fifteen, the words and figures "(for which purpose the provisions of Act No. II of 1840 shall be applicable)."
XII of 1841 ...	Sales of land for arrears of Revenue.	In section two, the first six words, and the words and figures "which shall fall due after the date specified in section XXXV of this Act."
XVIII of 1841 ...	Arms and Ammunition...	In section three, the first six words.
XIX of 1841 ...	Curators ...	In sections two to nineteen (both inclusive), the first six words.
XXIV of 1841 ...	Illusory appointments, &c.	In section two, the first six words and the words "from the first day of January next." In section four, the first forty-three words, and the words "from the first day of January next." In section five, the first six words.
XXVI of 1841 ...	Extension of parts of 3 & 4 Wm. IV., C. 42.	In sections three, four, seven and nine, the first six words. In section eight, the first five words and the word "that."
XXVII of 1841 ...	Unclaimed dividends ...	In section two, the first six words.
IV of 1842 ...	Boat regulations (Madras)	In section one, the first fourteen words. In sections two, three, four, six to nineteen (both inclusive), twenty-one and twenty-four, the first six words. Section twenty. In sections twenty-two and twenty-three, the first seven words.

PART I.—ACTS OF THE GOVERNOR GENERAL IN COUNCIL—(*continued*).

Number and year.	Subject.	Extent of repeal.
XII of 1842 ...	Military Bázárs ...	Section two, so far as it relates to Act No. XXVIII of 1841, and the first six words.
XIII of 1842 ...	Collection of Revenue (Bombay).	In section two, the first six words, and the words "that it." In sections three to eight (both inclusive), the first six words.
II of 1843 ...	Appeals ...	The whole Act.
V of 1843 ...	Slavery ...	In section one, the first seven words. In sections two and three, the first eight words. In section four, the first six words.
XI of 1843 ...	Hereditary officers (Bombay).	In section two, the word 'And.' In sections three, four, five and six, eight, ten to fifteen (both inclusive), the first six words. In sections seven and nine, the first seven words.
XII of 1843 ...	Judicial language ...	The whole Act.
VI of 1844 ...	Customs Duties (Madras).	Section six. In sections eight to fifteen (both inclusive), the first six words.
XVI of 1844 ...	Salt Duties (Bombay) ...	The preamble. Section six, down to and including the words "weight and that" and the word "Company's."
VIII of 1845 ...	Security for costs ...	The whole Act.
XXI of 1845 ..	Meriah sacrifices ...	The whole Act.
I of 1846 ...	Pleaders	Sections one, two and three; and in sections four and six to thirteen (both inclusive), the first six words. In section five, the words "nevertheless and it is hereby enacted."
III of 1846 ...	Boundary marks (Bombay)	In sections five and six, the first six words.
XI of 1846 ...	Khándesh and Ahmadnagar.	In sections two, three, four and five, the first six words.
IX of 1847 ...	Assessment of lands gained by alluvion or dereliction.	In sections, two, three, five, six and nine, the first six words. Section four down to and including the words "and that."
XX of 1847 ...	Copyright	In section three, the first six words, and the words "and that." In section five, the first eleven words, and the words "and that." In section six, the first five words, and the words "and that." In section seven, the first five words. In sections eight and nine, the first twelve words. In sections ten and eleven, the first six words. In sections twelve to sixteen (both inclusive), the first five words.
XIV of 1848 ...	Commissions ...	In section one, the first six words.
IX of 1849 ...	Police Magistrates (Madras).	So much as has not been repealed.
IX of 1850 ...	Presidency Small Cause Courts.	In section six, the words and figures "within the meaning of Act VII of 1841, section VI."
XIX of 1850 ...	Apprentices ...	In sections five and twenty-three, the words "the East" and "Company."
XXXIII of 1850 ...	Sales of Patní tenures ...	In section one, the first six words.
XXXVII of 1850 ...	Inquiries into behaviour of public servants.	In section eight, the words and figures "by Act XXX, 1841."
III of 1852 ..	Spirituous liquors (Bombay).	Section nine.
VII of 1852 ...	Salt Revenue (Madras)	In section four, the words and figures "in the manner prescribed by clause 2, section XXXIII, Regulation XI of 1816, of the Madras Code."
XI of 1852 ...	Title to rent-free estates (Bombay).	Section one from and including the words "and no order" to the end.
XXIII of 1852 ..	Mitigation of Fines ...	The whole Act.
XXX of 1852 ...	Naturalization ...	Section nine.
XVIII of 1853 ...	Sale of spirits in Cantonments.	In section sixteen, the words and figures "shall not come into operation before the 1st day of January 1854, and."

PART I.—ACTS OF THE GOVERNOR GENERAL IN COUNCIL—*(continued)*.

Number and year.	Subject.	Extent of repeal.
XVIII of 1854 ...	Railways ...	In the preamble, the words "under the superintendence and control of the East India Company," and "in any part of the territories in the possession and under the Government of the said Company." In section two, the words "or of the East India Company." Sections thirty-two and thirty-three.
XXXI of 1854 ...	Fines and recoveries: tenants in tail and married women.	In the title and preamble, the words "to abolish real actions and also fines and common recoveries, and." In section thirteen, the words "the East" and "Company." Section nineteen.
XXXIII of 1854 ...	Judicial language ...	The whole Act.
XIV of 1855 ...	Military Bázárs, Madras	The whole Act.
XVIII of 1855 ...	Pardons and Reprieves ...	The whole Act.
XXIII of 1855 ...	Administration of mortgaged estates.	In section one, the first eight words.
XXIV of 1855 ...	Penal Servitude ...	In section one, the first six words and the words "the East" and "Company".
XXXII of 1855 ...	Embankments ...	Section nineteen, and the last seven words of section eighteen.
XI of 1856 ...	European deserters ...	In section two, the words "or for any of the Settlements of Prince of Wales' Island, Singapore and Malacca." In section four, the words and figures "Act No. XIV of 1849, or."
XIII of 1856 ...	Presidency Towns Police	In the title and preamble, the words "and the several stations of the Settlement of Prince of Wales' Island, Singapore and Malacca." In section two, the definitions of "station" and "Her Majesty's Supreme Court of Judicature." The expressions "and stations" "or station" "or stations" wherever they occur in the Act. Section nine. In section twenty-two, the words "and within the said Settlement." In sections forty-seven, forty-eight and seventy-four, the words "or the East India Company." Section fifty-three, from and including the words "or of any" down to and including "1851." Section one hundred and eighteen.
XIV of 1856 .	Improvement of Presidency Towns.	So much as has not been repealed.
XIX of 1856 ...	Emigration ...	So much as has not been repealed.
XXV of 1856 .	Municipal rates ...	The whole Act.
IV of 1857 ...	Tobacco (Bombay) ...	In section four, the words and figures "within the meaning of Act XXV of 1836."
XXI of 1857 ...	Suburbs of Calcutta	In the title, the words "of the Suburbs of Calcutta and"; in the preamble, the words "the Suburbs of the said town of Calcutta and of," and the words "Suburbs and" in each of the places where they occur. In section one, the words "Suburbs or." In section four, the words "or the East India Company." In the schedule, the words *"Suburbs of Calcutta and"* and the Part headed "SUBURBS OF CALCUTTA."
XXIX of 1857 ...	Land Customs (Bombay)	In section four, the words "as above provided." In section five, the words and figures "and the provisions of sections IV, V and VI of the said Act I of 1852 shall be applicable to the persons so appointed."
I of 1858 ...	Forced labour (Madras)	In section six, the words "or District" in each of the places where they occur, and so much of that section as relates to Madras Regulation VII of 1816.

PART I.—ACTS OF THE GOVERNOR GENERAL IN COUNCIL—(*continued*).

Number and year.	Subject.	Extent of repeal.
XXXIV of 1858 ...	Lunacy (Charter Courts)	Section thirty-one, from and including "and shall" down to the end of the section.
XXXVI of 1858 ...	Lunatic Asylums ...	In section six, the words "and the Stations of the Straits Settlement" and "and Stations." In section seven, the words "or in any Station of the Straits Settlement." In section seventeen, the words and figures "or to affect the provisions of Act IV of 1849, entitled '*An Act for the safe custody of Criminal Lunatics.*'"
XXXVII of 1858 ...	Nawáb of the Carnatic ..	Section three.
I of 1859 ...	Merchant Seamen ...	In section one hundred and twelve, the last eleven words.
III of 1859 ...	Cantonment Joint Magistrates.	Section eleven.
VII of 1859 ...	Customs ...	So much as has not been repealed.
XIII of 1859 ...	Masters and Workmen	In section one, the words "or in any Station of the Settlement of Prince of Wales' Island, Singapore and Malacca."
XVIII of 1859 ...	Punishment of offences...	Section one.
XXIII of 1859 ...	Land Customs ...	The whole Act.
XXIV of 1859 ...	Police (Madras Presidency).	Section twelve. In section fifty-two, the words and figures "in manner provided by Act II of 1839."
VIII of 1860 ...	Telegraphs ...	In section eighteen, the words "or for the Settlement of Prince of Wales' Island, Singapore, and Malacca."
XVI of 1860 ...	Presidency Municipalities	The whole Act.
XXI of 1860 ...	Registration of Societies	In sections one and eighteen, the words and figures "under Act XIX of 1857."
XXII of 1860 ...	Chittagong ...	Section seven.
XXIII of 1860 ...	Abkári (Bengal) ...	In section one, the words and figures "On and after the 21st January 1860," and in section four, the word "said."
XXVII of 1860 ...	Collections of debts on successions.	Section one.
XXXI of 1860 ...	Arms	In section twenty-five, the words "Magistrate, Deputy Magistrate, or Assistant to a Magistrate, or Police Officer, or for any other." Sections thirty-seven, thirty-eight and thirty-nine. In section forty-one, the words "or Station."
XLVIII of 1860 ...	Presidency Towns Police	In the title, the words "*and the several Stations of the Settlement of Prince of Wales' Island, Singapore and Malacca.*" In section four, the words "or in any of the Stations of the Straits Settlement," and "or of the Courts of Judicature of such Stations," and "or in the Court of Judicature."
V of 1861 ...	Police	Section eleven.
XVII of 1861 ...	Customs Duties (North-Western Provinces).	In section one, the words and figures "From and after the ninth day of March 1861." Section three.
IV of 1863 ...	Treaty with Burma ...	Section four.
XIX of 1863 ...	Partition	In section two, the words "after the passing of this Act."
XX of 1863 ...	Religious Endowments...	In the preamble, the words and figures "and whereas it is expedient for that purpose to repeal so much of Regulation XIX. 1810 of the Bengal Code, and Regulation VII. 1817 of the Madras Code, as relate to endowments for the support of mosques, Hindoo Temples, or other religious purposes." In section twenty-two, the words "after the passing of this Act."
VI of 1864 ...	Whipping	Sections nine and ten.
VII of 1864 ...	Salt (Central Provinces)	Section four.
XIX of 1864 ...	Mirzápur ...	Section four.
XXIV of 1865 ..	Warrants of Attorney ...	So much as has not been repealed.
XXX of 1865 ...	Madras Irrigation Company.	Section two.

PART I.—ACTS OF THE GOVERNOR GENERAL IN COUNCIL—(*continued*).

Number and year.	Subject.	Extent of repeal.
XXI of 1866 ...	Native Converts' re-marriage.	Section two. In section thirty-four, the words and figures "or in Acts Nos. XXV of 1864 and V of 1865" and from and including the words "and no Clergyman" to the end of the section; and section thirty-five, from and including the words "But it may" to the end of the section.
XXV of 1866 ...	Transfer to Government of certain securities.	In the title and preamble, the words "and in the Supreme Court of the Straits' Settlement." In section one, the words "or Supreme Court of the Straits' Settlement." So much of section two as has not been repealed. In section four, the words "or Supreme Court, as the case may be," and the words "and, in the case of proceeds transferred and paid under the second section of this Act by order of the Supreme Court of the Straits' Settlement, be established to the satisfaction of the same Court."
XXVII of 1866 ...	Trustees and Mortgagees	In section two, the words "*to abolish real actions and also fines and common recoveries, and.*" Section fifty-five.
XXVIII of 1866 ...	Trustees and Mortgagees' powers.	In section one; the words "and the Supreme Court of Judicature of the Settlement of Prince of Wales' Island, Singapore and Malacca." Section forty-seven.
III of 1867 ...	Public Gambling ...	Section eighteen.
XIII of 1867 ...	Port-dues (Maulmain and Bassein).	In section three, the first eight words.
XIV of 1867 ...	Pándhari (Central Provinces).	Section seven.
XVIII of 1867 ...	Jhánsí Civil Courts ...	In section three, the words "from the date of this Act coming into operation." Section twenty-six.
XIX of 1867 ...	Darjeeling... ...	Section one.
XXIII of 1867 ...	Murderous Outrages (Panjáb.)	Section three.
XVIII of 1868 ...	Nílgiri Hills ...	Section four.
XXV of 1868 ...	Coorg Courts ...	The second paragraph of section one. Section twenty-five.
XI of 1869 ...	Land Customs (Madras and Bombay).	Section three. In section four, the words and figures "schedules to the said Act No. XVII of 1867, or any other."
XV of 1869 ...	Prisoners' testimony ...	In sections seven and eight, the words and figures "appointed under Act No. XXI of 1863" and "appointed under the said Act No. XXI of 1863."
XVI of 1869 ...	Bhután Dvára ...	Section four.
XVIII of 1869 ...	Stamps	In section seventeen, the words and figures "Act No. XXVI of 1867, section six, or under" and "other." In section forty-five, the words and figures "or Act No. X of 1862 (*to consolidate and amend the law relating to stamp duties*)."
XX of 1869 ...	Volunteers ...	In section twenty-six, the words and figures "or the said Act No. XXIII of 1857."
V of 1870 ...	Costs of certain petitions	In the preamble, the words "*and in the Supreme Court of the Straits' Settlement, and the proceeds of certain estates in the charge of the Administrator General of Bengal.*"

PART I.—ACTS OF THE GOVERNOR GENERAL IN COUNCIL—(*concluded*).

Number and year.	Subject.	Extent of repeal.
XXII of 1870 ...	European British subjects	Section five.
XXVI of 1870 ...	Prisons	The third paragraph of section one.
I of 1871 ...	Cattle trespass ...	The third paragraph of section one.
II of 1871 ...	Extension of Prisons' Act to Coorg.	Clause (*b*) of section one.
III of 1871 ...	Paper Currency ...	The third paragraph of section one.
IV of 1871 ...	Coroners	The third paragraph of section one.
V of 1871 ...	Prisoners	The third paragraph of section one.
VI of 1871 ...	Bengal Civil Courts .	The fourth paragraph of section one.
VII of 1871 ...	Emigration ...	The third paragraph of section one.
X of 1871 ...	Excise	The third paragraph of section one. Section eighty-eight.
XII of 1871 ...	Income Tax ...	The whole Act.
XIII of 1871 ...	Customs Duties ...	The third paragraph of section one. In section four, the words and figures "affects Act No. XX of 1867, or."
XVI of 1871 ...	Survey of Steamers (Burma).	The third paragraph of section one.
XVII of 1871 ...	Land rates (Oudh) ...	The third paragraph of section one.
XVIII of 1871 ...	Land rates (N. W. P.) ...	The third paragraph of section one.
XX of 1871 ...	Land rates (Panjáb) ...	The third paragraph of section one.
XXI of 1871 ...	Dehrá Dún ...	In the preamble, the words "and to indemnify all officers and other persons who have acted in the said district under the said Regulations and Acts."
XXIV of 1871 ...	Local Public Works loans ...	In section one, the words "and shall come into force upon the passing thereof."
XXV of 1871 ...	Railways ...	The third paragraph of section one.
XXVI of 1871 ...	Land improvement ...	The third paragraph of section one.
XXVII of 1871 ...	Criminal tribes ...	In section one, the words "and it shall come into force on the passing thereof."
XXXII of 1871 ...	Civil Courts (Oudh) ...	Paragraphs three and four of section one.
III of 1872 ...	Marriage in certain cases	In section one, the last nine words.
VII of 1872 ...	Burma Courts ...	The last paragraph of section one. Sections three and four.
VIII of 1872 ...	Income Tax ...	The whole Act.
X of 1872 ...	Criminal Procedure ...	The third paragraph of section one.
XI of 1872 ...	Foreign Jurisdiction ...	The last paragraph of section one.
XIII of 1872 ...	Patterns and Designs ...	The last nine words of section one.
XV of 1872 ...	Christian Marriage ...	The third paragraph of section one.
XVIII of 1872 ..	Amending Evidence Act	The second paragraph of section one.
XXI of 1872 ...	Native Military Lunatics	The third paragraph of section one.
XXVII of 1872 ...	Postponing Criminal Procedure Code in Sindh.	The whole Act.
I of 1873 ...	Amending Burma Courts' Act.	The third paragraph of section one.
II of 1873 ...	Burma Ferries ...	The third paragraph of section one.
IV of 1873 ...	Panjáb Municipalities ...	The third paragraph of section one.
V of 1873 ...	Government Savings Banks.	The third paragraph of section one.
VI of 1873 ...	Transhipment ...	The third paragraph of section one.
VIII of 1873 ...	Canals and Drainage ...	The third paragraph of section one.
IX of 1873 ...	Panjáb Appeals ...	The third paragraph of section one.
XI of 1873 ...	Central Provinces Municipalities.	The third paragraph of section one.
XII of 1873 ...	Repealing Act, 1873 ...	The whole Act.
XIII of 1873 ...	Burma Timber ...	Section five.
XIV of 1873 ...	Lunatic Soldiers' property	The third paragraph of section one.
XV of 1873 ...	Municipalities (N. W. P. and Oudh).	The third paragraph of section one.
XVI of 1873 ...	Village Police (N. W. P.)	Section two.
V of 1874 ...	Kullu appeals ...	The preamble and section two.
VI of 1874 ...	Privy Council Appeals...	Section two and the schedule

PART II.—ACTS OF THE GOVERNOR OF FORT ST. GEORGE IN COUNCIL.

Number and year.	Subject.	Extent of repeal.
III of 1865 ...	Offences against special and local laws ...	The whole.
I of 1867 ...	Shortening language of Acts ...	Sections six and seven.
III of 1867 ...	Claims against Azím Jah	The whole.
VIII of 1867 ...	Police ...	In section eighty-one, the words and figures "And sections 2 and 4 of Act XXII of 1837 and."
I of 1869 ...	Nílgiri Hills Commissioner	The whole.

PART III.—ACTS OF THE GOVERNOR OF BOMBAY IN COUNCIL.

VII of 1867 ...	District Police ...	Section twelve.
I of 1873 ...	Bombay Port Trust ...	Section one, and Schedule A.
III of 1873 ...	Fees levied under Bombay Act IX of 1863.	The whole.

PART IV.—ACTS OF THE LIEUTENANT-GOVERNOR OF BENGAL IN COUNCIL.

VII of 1862 ...	Resumption of Revenue	Sections three and four.
VIII of 1868 ...	Partial repeal of Act XXI of 1857.	The whole Act.
II of 1872 ...	Jute Warehouses ...	The last forty-three words of section one.

PART V.—MADRAS REGULATIONS.

III of 1802 ...	Procedure in Zila Courts	Section twenty-one.
IX of 1816 ...	Zila Magistrates ...	So much as has not been repealed.
II of 1819 ...	State Prisoners ...	Section four.
VII of 1822 ...	Rescinding Regulations I of 1809, and V of 1811.	In section three, the words "of the ministerial officers of the Courts of Judicature."
VII of 1832 ...	Military Bázárs ...	The whole.

PART VI.—BENGAL REGULATIONS.

II of 1793 ...	A Regulation for abolishing the Courts of Maal Adawlut, &c.	In section four, the words and figures "published in the manner directed in Regulation XLI. 1793." In section eight, clauses *eleventh* and *twelfth*. In section nine, the first three words. In section ten, the words "or dewans." In section fourteen, the words "and the dewan." In sections fifteen and eighteen, the words "or dewan." In section sixteen, the words "dewan or others" Sections twenty-one, twenty-two, twenty-seven, thirty, thirty-one, thirty-two, forty-six and forty-seven. In section twenty-four, the words and figures "by a Regulation published in the manner directed in Regulation XLI. 1793, or." In section twenty-five, the words "and the species of rupee in which each payment may be made." In section twenty- six, the last sentence.
IV of 1793 ...	A Regulation for receiving, trying, and deciding suits, &c.	So much as has not been repealed.

PART VI.—BENGAL REGULATIONS—(*continued*).

Number and year.	Subject.	Extent of repeal.
VIII of 1793 ...	A Regulation for re-enacting with modifications, &c.	Sections one, two, three, five to twelve (both inclusive), forty-two, forty-four, forty-five, forty-six, forty-seven, sixty-one and sixty-three. In section seventeen, the second sentence. In section eighteen, the second sentence. Section twenty-one, from and including the words "in the mode" to the end of the section. In section thirty-five, the second sentence. Sections sixty-eight to one hundred and one, both inclusive.
X of 1793 ...	Decennial settlement ...	So much as has not been repealed.
XI of 1793 ...	Inheritance ...	Section two, down to and including the word "Higeree." In section three, the words "subsequent to the period specified in section II." Section four, down to and including the words "and that." Section five, except the first ten words, and in section six, the figure and words "VI. Nor to."
XIV of 1793 ...	Recovery of arrears of revenue.	So much as has not been repealed.
XIX of 1793 ...	Non-bádsháhí lákhiráj grants.	Section eighteen. In section two, clause *Second*, the words and figures "and proceeded in it, as required by section XIV. Regulation III. 1793." In section thirty-five, the words "and also to the Provincial Court of Appeal of the Division" and "and to the Provincial Court of Appeal of the Division," and "Provincial Court of Appeal or." In section forty-two, the second and third sentences. In section forty-three, the first four words.
XXXVII of 1793 ...	Bádsháhí lákhiráj grants	In section ten, the words "to the Provincial Court of Appeal, or from the decision of the Provincial Court," and the words "in the event of their ordering the cause to be appealed to the Provincial Court and of its being given against them therein;" and the words "in both cases." Sections thirteen, twenty-five and thirty-four. In section seventeen, the words "every five years." In section twenty-eight, the words "of the five years." In section thirty, the words "and also to the Provincial Court of Appeal of the division," "and to the Provincial Court of Appeal of the division" and "Provincial Court of appeal or." In section thirty-seven, the last two sentences. In section thirty-nine, the words and figures "which is to be formed in each of the Zillahs in Bengal, Behar and Orissa, at the commencement of the Bengal, Fussily and Willaity year 1207, and at the commencement of every succeeding five years," and the word "five."
XXXVIII of 1793...	Lending to zamíndárs ...	In section two, the words "and City" and the words "the Judges of the Provincial Courts of Appeal and the Courts of Circuit, and the registers to their respective Courts."
XLVIII of 1793 ...	A Regulation for forming a quinquennial register, &c.	In section two, clause *First*, the words "every five years." In sections ten, eleven, thirteen, sixteen, seventeen, nineteen, twenty-one, twenty-three, twenty-five, twenty-eight, twenty-nine and thirty, the word "quinquennial," wherever it occurs. In section ten, the words 'every' and 'five.' In section sixteen, the word "five."

PART VI.—BENGAL REGULATIONS—(*continued*).

Number and year.	Subject.	Extent of repeal.
		In section eighteen, the words "and also to the Provincial Court of Appeal of the division," "and to the Provincial Court of Appeal of the division in which it may be included," and "Provincial Court of Appeal or."
		In section nineteen, the words "at the end of every five years."
		Section twenty-two.
		In section twenty-four, clause *Second*. In the same section, clause *Fifth*, the words and figures "Regulation XXV. 1793, that Regulation directing that the division and union of all estates are to be made under." In the same section, clause *Seventh*.
		In section twenty-six, the last two sentences.
		Section twenty-seven.
		In section twenty-nine, the words and figures "at the commencement of the Bengal, Fussily and Willaity year 1207, and at the commencement of every succeeding five years."
L of 1793 ...	A Regulation for empowering the Court of Wards, &c.	So much as has not been repealed.
III of 1794 ...	A Regulation for exempting proprietors of land, &c.	The whole Regulation, except sections twelve, thirteen, sixteen, seventeen, eighteen, nineteen and twenty.
		In section thirteen, the words and figures "by section III. Regulation XIV. 1793."
VIII of 1795 ...	Extending Regulation IV of 1793.	So much as has not been repealed.
XXVII of 1795 ...	Permanent settlement, Benares.	In section ten, the words and figures "and printed and published in the manner prescribed in Regulation XLI. 1793," and "as referred to in Regulation II. 1795."
LV of 1795 ...	Court of Wards. Security from guardians.	So much as has not been repealed.
I of 1799 ...	Frontier of Silhet ...	In section two, the words "natives of the Company's provinces; and to Armenians, Greeks and all other," and the words "not being British-born subjects; as well as to such British-born subjects as may be authorized by a license from Government to reside in the district of Sylhet."
		In section six, from and including the words "in the mode" down to the end of the section.
		Section seven.
V of 1799 ...	Wills and Intestacy ...	In section one, the words and figures "prescribed in section XV of Regulation IV. 1793, viz."
		In section two, the words and figures "Regulation X. 1793, or" and the word "other" before "Regulation;" and from and including the words "under the general rule" to the end of the section.
		In sections one, two, three and seven, the words "and City" and "or City," wherever they occur.
		In section eight, the words and figures "described in Regulation X. 1793" and "by the above or any other Regulation," and the word "the" before "disqualified."
VII of 1799 ...	Realization of rent and revenue.	So much as has not been repealed.
II of 1800 ...	Stone quarries at Chunar	In section two, the words "native inhabitants of the Company's provinces and all other," and from and including the words "not being," down to and including the figures "1793."
		In section eight, the words and figures "which are exempted from the customs by section X. Regulation III. 1795."
		Section nine.
		In section ten, the words "besides an oath, or solemn declaration, for the faithful execution of their respective duties."

PART VI.—BENGAL REGULATIONS—*(continued)*.

Number and year.	Subject.	Extent of repeal.
V of 1800 ...	Extending to Benares Regulation VII of 1799.	The whole Regulation.
VIII of 1800 ...	Pargana Register ...	In section four, the words "at the commencement of every fifth succeeding year" In sections five, six, seven, nine, ten, fourteen, sixteen, seventeen, nineteen, the word "quinquennial" wherever it occurs. In section five, the words "the interval of five years." In section six, the words "in the Persian language;" and the words and figures "appointed under Regulation XXI. 1793 (extended to Benares by Regulation XXXVII. 1795)," and the words ("or by the city judge in the province of Benares)." In section eleven, the words "directed to be prepared at the expiration of every five years." In section seventeen, the words and figures "appointed under Regulation XXI. 1793," and from and including the words "Such officers shall" to the end of the section. Section twenty-two.
I of 1801 ...	Commissioners of Revenue and Circuit. Board of Revenue, &c.	Sections one, two, four, nine and fifteen. In section eight, the words and figures "or to alter the provisions made for the correction of error or collusion in such allotments, by section twenty-five, Regulation XXV. 1793, in cases of private divisions of estates; and by clause *Second* of section twenty-nine, Regulation VII. 1799, in cases of public sales." In section ten, the words and figures "or of suspicion that the purchase has been made in opposition to the Rules contained in clauses 3 and 4 of section XXIX, Regulation VII. 1799," and "for the orders of the Governor General in Council, as directed in clause *Fourth* of section XXIX. Regulation VII. 1799."
VII of 1801 ...	Duty on Coasting Vessels, &c.	The whole Regulation.
XIII of 1803 ...	Records of Courts, Ceded Provinces.	The whole Regulation.
XLIII of 1803 ...	Fees on institution of suits.	So much as has not been repealed.
XLIX of 1803 ...	Assistant Judges ...	So much as has not been repealed.
V of 1804 ...	Appointment and removal of Native Officers.	So much as has not been repealed.
X of 1804 ...	Punishment of State offences by Courts Martial, &c.	In section four, the words and figures "or before any special court appointed for the trial of such offences, under Regulation IV. 1799, and Regulation XX. 1803."
X of 1805 ...	Sadr Adálat ...	So much as has not been repealed.
XII of 1805 ...	Settlement and Collection of public revenue, Cuttack, &c.	Sections twelve, thirteen, fourteen, fifteen and sixteen.
XIII of 1805 ...	Cuttack Police ...	In section two, the words and figures "formed into one zillah, instead of two zillahs, as prescribed in Regulation IV. 1804, and shall be." Section twelve.
VI of 1806 ...	Embankments ...	So much as has not been repealed.
VII of 1806 ...	A Regulation for re-establishing a Court of Civil Judicature in the vicinity of Calcutta, &c.	The whole Regulation.
VIII of 1806 ...	Complaints against Collectors.	So much as has not been repealed.
XI of 1806 ...	Supplies for Troops, &c.	Sections nine, eleven and twelve.
VIII of 1809 ...	Appointment and removal of ministerial officers.	So much as has not been repealed.
X of 1810 ...	A Regulation for abolishing the duties, &c.	The whole Regulation.

PART VI.—BENGAL REGULATIONS—(*continued*).

Number and year.	Subject.	Extent of repeal.
XX of 1810 ...	Camp-followers, bázárs...	Section five, and in section three, the words, "or the second article of the fifteenth section of the Hon'ble Company's."
IX of 1811 ...	Partition ...	The whole Regulation.
XI of 1811 ...	Revision of jama on divided lands.	Section two.
III of 1812 ...	Criminal Procedure, &c.	So much as has not been repealed.
V of 1812 ...	Collection of Land Revenue.	Section one. Section two, down to and including the words "rescinded; and" Section three, down to and including the words "rescinded; and" Section four, down to and including the words "declared that," and the words and figures "the case to be tried as a summary suit under Regulation VII. 1799." Section twenty-six, from and including the words "provided, however" to the end. Section twenty-seven, from and including the words "and should those authorities" to the end.
XI of 1812 ...	Foreign Immigrants ...	In section five, the words "before the Court of Circuit," in each of the places where they occur, and the words "of circuit."
XV of 1812 ...	Extending parts of Regulation I. 1811.	So much as has not been repealed.
XVIII of 1812 ...	Explaining section 2 of Regulation V. 1812.	Section three, clause *First*.
XXII of 1812 ...	Bandelkhand ...	In section four, the two provisoes.
XIX of 1814 ...	Partition of Revenue-paying estates.	Section two; and in section thirteen, clause *First*. The words "or Board of Commissioners," and "and Board of Commissioners" wherever they occur. In section seventeen, clause *Third*, the second sentence. In section twenty-one, the words "as the case may be" and "respectively."
XXV of 1814 ...	Sadr Díwání Adálat and Provincial Courts.	So much as has not been repealed.
XXVII of 1814 ...	Native Pleaders ...	So much as has not been repealed.
V of 1816 ...	Kánungo, Cuttack ...	In section one, from and including the words "to be in force" to the end of the section. In section three, the words and figures "under the provisions of Regulation V. 1804, and Regulation VIII. 1809."
IX of 1816 ...	The Sunderbuns ...	Section one, from and including the words "to be in force" to the end of the section.
XI of 1816 ...	Succession to certain estates in Cuttack.	Sections four, six, ten and twenty; and in section eighteen, the figures and word 'IV,' 'VI,' 'and X.'
XVII of 1816 ...	Police ...	So much as has not been repealed.
V of 1817 ...	Hidden Treasure ...	In section five, the words "the Board of Commissioners, or the Commissioner in Behar and Benares, or" In section six, the words and figures "within the period limited by the notification directed in section IV of this Regulation," *** "and deposited it in the Zillah or City Court, as required by section III." In section seven, the words "and deposited." In section eight, the words and figure "in conformity with section IV and make the deposit thereby required;" and "or the Board of Commissioners in the Western Provinces or the Commissioner in Behar and Benares." In section nine, the words "or City," and the last fourteen words. Section ten.
XII of 1817 ...	Patwáris	In the preamble, the words "from the date of their promulgation." Sections two, four, five and six. In section nine, the words and figures "to furnish the Collector with the statement required in section IV, and;" and "sections V and VII of."

PART VI.—BENGAL REGULATIONS—(*continued*).

Number and year.	Subject.	Extent of repeal.
		In section eleven, the words and figures "to furnish the statement required by section IV, or,"*** "sections V and VII of," *** "in those sections," and "the Board of Commissioners, or the Commissioner in Behar and Benares, as the case may be."
		In section twenty-six, the words "before a Court of Circuit," *** "in the Regulations," and "under the provisions of the Regulations."
		In section twenty-seven, the words "before a Court of Circuit" and "in the Regulations."
		In section thirty-one, the words "the Board of Commissioners or the Commissioner in Behar and Benares, according as he may be subject to one or other of those authorities,"*** "and Commissioner aforesaid."
		In section thirty-two, the words "Board of Commissioners and Commissioner in Behar and Benares, as the case may be."
		In section thirty-three, the words "or commissioner."
		In sections thirty-three and thirty-five, the words "the Board of Commissioners or the Commissioner in Behar or Benares, as the case may be."
XX of 1817 ...	Police	Sections one to eight (both inclusive), ten, eleven, thirty-one, thirty-three and thirty-four.
		In section twenty-eight, clause *Second*, the words and figures "as directed in section XXIV. Regulation X. 1813."
		In section twenty-nine, clause *First*, the words "weaver," "engaged in the provision of the Company's investment, or," "commercial," "commercial resident."
		In clause *Second*, the word "commercial."
		In clause *Third*, the words "weavers," *** "engaged in the provision of the Company's investment, or," *** "commercial," *** "commercial resident."
		In clause *Fourth*, the words "weaver," "engaged in the provision of the Company's investment, or," *** "commercial" and "commercial resident."
		In clause *Fifth*, the words and figures "as required by the *Second* clause of section XI. Regulation VI. 1801," and the words "commercial resident or."
		In clause *Ninth*, the words and figures "as required by the provisions of Regulation XIII. 1816, which are herein recapitulated for their information and guidance."
		Clauses *Tenth* and *Eleventh*.
		In section thirty, clauses *Third* and *Sixth*; and in clause *Second*, the words and figures "in pursuance of section IX. Regulation XI. 1806."
III of 1818 ...	State prisoners ...	In section four, the words "of circuit" wherever they occur.
		Section eight.
		In section nine, the words "to the Provincial Court of Appeal and Circuit, and."
II of 1819 ...	Resumption of Revenue	Sections two, twenty-five and twenty-seven.
		In section six, the words "in the Persian language and character."
		In section nineteen, clause *First*, from and including the words "conformably with" to the end of the clause.
		In sections twenty, twenty-one and thirty, the word "Persian."
		Section twenty-four, clause *Second*.
		Section twenty-six, clause *First*, except the words "In cases instituted in the Zillah Court * * * an appeal shall be received by the Court of Sudder Dewanny Adawlut." Clause *Second*, down to and including the words "appeals but," and the words "or Provincial Court" and the word "special" wherever it occurs.

PART VI.—BENGAL REGULATIONS—*(continued)*.

Number and year.	Subject.	Extent of repeal.
		In section thirty, clauses *Fifth* and *Seventh*, the words "or City."
VI of 1819 ...	Ferries	In section two, clause *First*, and the first six words of clause *Second*. In section three, clause *Second*, the words and figures "under the provisions of Regulation XIX. 1816." In section six, clause *Second*, the words "through the channel of the Superintendents of Police." Section fourteen.
VIII of 1819 ...	Patní Taluqs	In section two, the words and figures "under the rule of section V. Regulation XLIV. 1793." In section three, clause *Third*, the words and figures "under the rule contained in the seventh clause of section XV. Regulation VII. 1799, for leases conveying a limited interest in the land." In section eight, clause *Second*, the words "to the Civil Court of the District, and a similar one." In section nine, the words "by the register or acting register of the Civil Court, or, in his absence, by the person in charge of the office of Judge, or of Magistrate of the District within which the lands may be situated." In section fifteen, clause *Second*, the word "summary," and the words and figures "brought under the provisions of section XV. Regulation VII. 1799, or in any application to stay process by distraint, under the rules of Regulation V. 1812."
II of 1820 ...	Offences in Chandernagore.	The whole Regulation.
IV of 1821 ..	Collectors' powers ...	In section six, clause *First*, the words "and City," and the whole of clause *Second*. In section seven, the words "or City" wherever they occur. In section eight, clause *Third*, the words "or the Boards of Commissioners," * * * "or Board of Commissioners."
III of 1822 ...	Board of Revenue ...	Sections two and three, and clauses *Second* and *Third* of section four.
VII of 1822 ...	Settlement—Ceded Provinces and Cuttack.	In section two, the first five clauses, and the first fourteen words of clause *Sixth*. In section five, clause *Second*, section six, clause *First*, section seven, clause *First*, section nine, clause *Second*, section twelve, clause *Second*, and section seventeen, the words "of Commissioners." In section fifteen, the words "or Provincial," and "according to the value of the interest at stake." In section sixteen, the words "or Provincial." In section twenty, clause *Second*, the words "or City." In section twenty-three, clause *Third*, the words "or City." In section twenty-nine, clause *Fifth*, the word "Persian." In section thirty, the words "or City," and "or Provincial Court of the Division," and "under the general Regulations for the administration of civil justice." In section thirty-one, clause *Second*, the words "any register, sudder ameen or" and "registers, sudder ameens and" In section thirty-three, clause *First*, the words and figures "shall be guided by the rules contained in Regulation XVI. 1793, and the other corresponding enactments, and in Regulation VI. 1813, in so far as the same may be applicable, and."
VI of 1823 ...	Indigo suits ...	In section three, clause *First*, the words "or city" and "or to a register exercising the powers of Joint Magistrate."

PART VI.—BENGAL REGULATIONS—*(concluded.)*.

Number and year.	Subject.	Extent of Repeal.
		In section six, the word "summary" (wherever it occurs), "nevertheless" and "by a summary award;" and the passage beginning with "they shall be either" and ending with "under this Regulation."
VII of 1823 ...	Loans to Covenanted Civil Servants.	Section two, clause *Third*. In section three, the words "and city." Section five. In section eight, the words "provincial," * * * "by the Provincial Courts" and "of the Regulations."
VII of 1825 ...	Sales of land in execution of decrees.	So much as has not been repealed.
XIV of 1825 ...	Revenue Authorities ...	Section six, from and including the words "to the Provincial Court" down to and including "pounds sterling." In the same section, the words "or Provincial."
XV of 1825 ...	Customs duties ...	So much as has not been repealed.
XX of 1825 ..	Courts Martial ...	In section four, the words "or City," and the words and figures "under the provisions of Regulation L. 1803."
III of 1827 ...	Ministerial Native Officers	The whole Regulation except section five.
V of 1827 ...	Management of estates under attachment.	In section two, the words and figures "and sections XXVI and XXVII. Regulation V. 1812, and clause *Third*, section V. Regulation VI. 1813." In sections two and three, the words "and City." In section four, the words "or City."
III of 1828 ...	Special Commissioners for hearing Revenue Appeals.	In section two, clause *Third*, the words "through the Court of Sudder Dewanny Adawlut," and "Provincial and." In section four, clause *First*, the words "in a Persian roobukaree." Section six, clauses *Sixth* and *Seventh*. In section ten, clause *Fourth*, the words "the Provincial Courts, or," * * * "or the Provincial," * * * "respectively." In section ten, clause *Fifth*, from and including the words "and the Civil Courts" to the end of the section. Section eleven, clause *First*.
IV of 1828 ...	Powers of Collectors ...	In section two, clause *Fourth*, before the word "magistrates," the words "the powers vested in;" and the words and figures "by Regulation XV. 1824, shall be suspended in regard to all mehauls of which the settlement may be so in progress; and the said officers".
I of 1829 ...	Commissioners of Revenue.	Sections three and five.
IV of 1829 ...	Modifying Regulation III. 1828.	In section two, clause *First*, the words "or City," and "or of a Provincial Court".
XV of 1829 ...	Valuing goods imported by sea.	So much as has not been repealed.
III of 1830 ...	Amending Regulation XV of 1829.	So much as has not been repealed.
VI of 1831 ...	Sadr Díwání Adálat (N. W. P.)	Sections one, two, three, four, five and eight.
XI of 1831 ...	Police-powers of Tahsíldárs.	Section eight.
VI of 1832 ...	Native Assessors ...	So much as has not been repealed.
VI of 1833 ...	Customs duties ...	So much as has not been repealed.
IX of 1833 ...	Revenue Settlements ...	Section four.

WHITLEY STOKES,
Secy. to the Govt. of India.

The Calcutta Gazette.

WEDNESDAY, DECEMBER 30, 1874.

PART VI.

Bill of the Legislative Council of India.

[Second Publication.]

The following Bill was introduced into the Council of the Governor General of India for the purpose of making Laws and Regulations on the 15th December 1874, and was referred to a Select Committee with instructions to make their report thereon in six weeks:—

No. 17 OF 1874.

THE INLAND CUSTOMS BILL, 1875.

CONTENTS.

PREAMBLE.

I.—PRELIMINARY.

SECTIONS.

1. Short title.
   Commencement.
   Local extent.
   Power to extend Act.
2. Repeal of enactments.
3. Interpretation-clause.

II.—OF THE IMPORT OF SALT, EXPORT OF SUGAR AND MANUFACTURE OF SALT.

4. Regulation of the import of Salt, export of Sugar and manufacture of Salt and Saltpetre.
   Proviso.
5. Power to levy duties.
6. Levy of salt duty in Central Provinces.
7. Power to reduce or remit duties.
8. Saving of existing duties on salt and sugar.

SECTIONS.

9. Power to prohibit import of salt or export of sugar.
10. Power to make rules.
    Publication of rules.
    Existing rules.

III.—OF THE POWERS OF OFFICERS.

11. Power to detain suspected person and to seize goods liable to confiscation.
12. Power to arrest.
13. Power to enter and search place of illicit manufacture.
14. Report of arrest, seizure or search.
15. Procedure in respect of articles seized.
16. Procedure in respect of person arrested.
17. Officers of police and land-revenue to assist customs officers.

IV.—OF PENALTIES.

18. Evading duties of manufacturing without license.
19. Neglect or refusal of Police to assist.
20. Maliciously causing arrest or search.
21. Vexatious search, &c. by customs officer.
22. Unlawful release or connivance at escape.
23. Adjudication of fine and confiscation.
24. Cases in which summons to issue.
    Criminal Procedure Code to apply.
    Limitation of time for complaint.
25. Punishment on second and subsequent convictions.
26. Appropriation of fines and proceeds of goods confiscated.

SCHEDULE.

A Bill for regulating Inland Customs Duties on Salt and Sugar, and for other purposes.

Preamble.

WHEREAS it is expedient to consolidate and amend the law relating to the levy of inland customs-duties on salt and sugar, and to the import of salt, the export of sugar and the manufacture of salt and saltpetre into, from and in the North-Western Provinces, the Panjáb, Oudh and the Central Provinces; It is hereby enacted as follows:—

I.—PRELIMINARY.

Short title. Commencement.

1. This Act may be called "The Inland Customs Act, 1875": and shall come into force on the passing thereof.

Local extent.

This section, section two, and so much of this Act as refers to offences against any of its provisions or any rules made hereunder extend to the whole of British India:

The rest of this Act extends to the territories for the time being respectively subject to the Lieutenant-Governors of the North-Western Provinces and the Panjáb, and the Chief Commissioners of Oudh and the Central Provinces;

Power to extend Act.

And any part of this Act other than the parts specified in the second clause of this section, may be extended, by order of the Governor General in Council published in the *Gazette of India*, to any part of British India other than the said territories.

Repeal of enactments.

2. The enactments specified in the schedule hereto annexed are repealed to the extent mentioned in the third column of the said schedule.

Interpretation-clause.

3. In this Act, unless there be something repugnant in the subject or context—

the expression "the said territories" means the territories mentioned in the third clause of the first section:

"Collector."

the term "Collector" means a Collector or Assistant Commissioner of Inland Customs, and includes any revenue officer on whom the Local Government confers the powers of a Collector under this Act:

"Magistrate."

the term "Magistrate" means any Magistrate exercising powers not less than those of a Magistrate of the second class:

"Customs line."

the term "Customs line" means a space of ground, to be declared under section ten, clause (*b*), into out of or across which salt or sugar cannot be legally taken without payment of the duty prescribed by this Act, and unless covered by a current protective document in such manner as may for the time being be prescribed under the same section:

"Imported."

the term "Imported," as applied to salt, means brought into the customs line from the direction of the frontier of the said territories, and salt removed from Government depôt or Stores, or from Bonded Warehouses; and the term "exported," as applied to sugar, means brought into the customs line from the opposite direction:

"Exported."

"Sugar."

the term "Sugar" includes also saccharine produce, sweetmeats and all other articles of which sugar forms a principal ingredient, and which may be declared, by a rule under section ten, to be liable to duty under this Act:

"Saltpetre."

the term "Saltpetre" includes rasí, sajjí and all other substances manufactured from saline earth, and khárínún, or Glauber's salt, and every form of sulphate or carbonate of soda; and

"Manufacture of salt."

the expression "Manufacture of salt" includes the separation or purification of salt obtained in the manufacture of saltpetre, the separation of salt from earth or other substance so as to produce alimentary salt, and the excavation or removal of natural deposits or of efflorescence of salt.

II.—OF THE IMPORT OF SALT, EXPORT OF SUGAR AND MANUFACTURE OF SALT.

Regulation of the import of salt, export of sugar, and manufacture of salt and saltpetre.

4. No salt shall be imported into the said territories, and no sugar shall be exported therefrom, and no salt or saltpetre shall be manufactured or refined therein, except subject to the conditions and payments and in accordance with the provisions of this Act and the rules for the time being prescribed hereunder.

Proviso.

Provided that nothing in this Act shall affect the importation of salt or exportation of sugar into or from any of the said territories from or into any other of the said territories or the Lower Provinces of the Presidency of Fort William.

Power to levy duties.

5. The Governor General in Council may order the levy of the following duties:—

	Per maund of three thousand two hundred tolas.
(*a*). On salt imported into the said territories	Three rupees.
(*b*). On refined sugar exported from the said territories ...	One rupee.
(*c*). On unrefined sugar exported from the said territories ...	Six annas.
(*d*). On salt manufactured in the said territories ...	Three rupees.

Levy of salt-duty in Central Provinces.

6. The duty leviable under section five, clause (*a*) may be levied by way of a mileage rate on—

(*a*.) salt imported from the Presidency of Bombay into any part of the territories under the administration of the Chief Commissioner of the Central Provinces and

(*b*.) salt which having been so imported is afterwards moved from one place to another.

And the Governor General in Council may from time to time fix, for the purposes of this section, the rate per maund per mile, which shall be levied as aforesaid.

Power to reduce or remit duties.

7. The Governor General in Council may from time to time, by order published in the *Gazette of India*, reduce or remit in the whole or any part of the said territories all or any of the duties ordered to be levied under section five.

Saving of existing duties on salt and sugar.

8. All duties now leviable on salt or sugar imported into or exported from the said territories, shall, until otherwise directed by the Governor General in Council, be deemed to be leviable under this Act.

9. The Governor General in Council may by order published in the *Gazette of India* prohibit the import of salt or the export of sugar into or from the whole or any part of the said territories.

Power to prohibit import of salt or export of sugar.

10. The Governor General in Council may from time to time make rules relating to the following matters (namely)—

Power to make rules.

(*a*) the manner, time, and place in and at which, and the persons by whom, the duties leviable under this Act shall be collected and the dutiable goods be permitted to be imported and exported;

(*b*) the position and extent of the customs lines, and the mode in which such lines shall be defined and protected;

(*c*) the manufacture, storage and sale of salt;

(*d*) what shall be deemed refined and what unrefined sugar;

(*e*) the manufacture and refinement of saltpetre;

(*f*) the form of licenses to be granted under this Act, the period for and the conditions on which such licenses shall be in force, and the fee to be paid in respect of them;

(*g*) the seizure, disposal or destruction of things liable to be seized or destroyed under this Act;

(*h*) the manner in which fines levied, and the proceeds of sales of articles confiscated, under this Act, shall be distributed.

(*i*). and generally to carry out the provisions of this Act.

Such rules shall be published in the *Gazette of India*, and shall thereupon have the force of law.

Publication of rules.

Till otherwise directed, the rules now in force regarding the above-mentioned subjects, so far as they are not inconsistent with this Act, shall be deemed to have been issued under this Act, and the existing customs line shall be deemed to have been defined and protected under this Act.

Existing rules

III.—OF THE POWERS OF OFFICERS.

11. Any officer of Inland Customs may stop and detain any person whom he has reasonable ground to suspect of carrying any salt or sugar liable to confiscation under this Act;

Power to detain suspected person and to seize goods liable to confiscation.

and may search for and seize any such salt or sugar together with the vessels, packages or coverings in which it is contained, and the animals and conveyances used in carrying it;

and may also arrest the person in whose possession such salt or sugar is found.

12. Any officer of Inland Customs may arrest any person whom he has reasonable ground to suspect to be liable to punishment under this Act.

Power to arrest.

13. Whenever any officer of Inland Customs or land-revenue, not being below the grade of a Sub-Assistant Patrol or Náib Tahsíldár, has reason to believe from information given by any person and taken down in writing, that salt or saltpetre is being unlawfully manufactured or stored,

Power to enter and search place of illicit manufacture.

such officer may, between sunrise and sunset but always in the presence of an officer of police not being under the grade of a Head Constable), enter any house, boat, or place, in which there is reason to believe that salt or saltpetre is being so manufactured or stored,

and, in case of resistance, may break open any door, and force and remove any other obstacle to such entry,

and may seize and carry away all materials used in the manufacture of such salt or saltpetre,

and may also arrest the occupier of the said house, boat, or place, together with all persons concerned in the manufacture of such salt or saltpetre, or in the keeping and concealing thereof.

14. Whenever an officer of Inland Customs or land-revenue under the rank of Collector arrests any person under this Act,

Report of arrest, seizure or search.

or seizes any articles as liable to confiscation under this Act,

or enters any house, boat, or place for the purpose of searching for any such articles,

he shall (unless empowered under the next succeeding clause of this section), within forty-eight hours next after such arrest, seizure or entry, make a full report of all the particulars of such arrest, seizure or search, to his official superior for the information of the Collector.

Any officer making any arrest under this section, or his official superior, shall, if generally empowered to do so by the Collector, either send with all convenient despatch the person arrested to the Magistrate, or order the discharge of such person.

15. Whenever the Collector is informed of the seizure of any article exceeding five sers in quantity, liable to confiscation under this Act, he shall, with all convenient despatch, report the circumstances of the case to the Commissioner of land-revenue, who may—

Procedure in respect of articles seized.

declare the article to be confiscated, or

impose such lesser penalty in lieu thereof as to him may seem fit, or

order the immediate release of such article.

If the quantity seized does not exceed five sers, the Collector shall possess the same powers in regard to its disposal which by this section are conferred on Commissioners of land-revenue in regard to quantities exceeding five sers.

Whenever a Commissioner of land-revenue declares under this section any article to be confiscated, he may also declare to be confiscated any vessel, package or covering in which such article is contained, and any animal or conveyance used in carrying it.

16. Whenever the Collector is informed of the arrest of any person, he shall (unless such person has been dealt with under the last clause of section fourteen), make such inquiry as he thinks necessary, and either send, with all convenient despatch, the person arrested to the Magistrate, or order the immediate discharge of such person.

Procedure in respect of person arrested.

17. All officers of police and officers of Government engaged in the collection of land-revenue, are empowered and required to assist the officers of the Inland Customs Department in the execution of this Act.

Officers of Police and land-revenue to assist Customs officers.

IV.—OF PENALTIES.

Evading duties or manufacturing without license.

18. Whoever commits any of the following offences—

(a) evades payment of any of the duties imposed by this Act,

(b) without a license under this Act, or in contravention of the terms and conditions of any such license, manufactures or refines salt or saltpetre,

(c) attempts, or abets, or, being a proprietor, farmer, tahsildár, gumáshta or other manager of land, connives at any such evasion or manufacture,

(d) wilfully does anything in contravention of this Act, or of any rule for the time being prescribed under section ten,

shall, for every such offence, be punishable with fine not exceeding five hundred rupees;

and all salt, sugar, or saltpetre in respect of which the offence has been committed, together with the vessels, packages, or coverings in which such salt, sugar, or saltpetre is contained, and the animals and conveyances used in carrying it, shall be liable to confiscation;

and the works, materials and implements constructed or prepared for the purpose of such illicit manufacture shall be also liable to confiscation and may be destroyed.

Neglect or refusal by Police officer to assist.

19. Any police officer who, without lawful excuse, neglects or refuses to assist as provided in section seventeen,

and any chief constable or other officer in charge of a police station, who, on application made by an officer of Inland Customs or Land-Revenue to attend for any of the purposes specified in section thirteen, fails so to attend or to depute a subordinate officer, not being below the grade of head constable, so to attend,

shall for every such offence be punished with fine not exceeding five hundred rupees.

Maliciously causing arrest or search.

20. Whoever maliciously gives false information against any person as being engaged in the unlawful manufacture of salt or saltpetre, or as having in his possession any salt or saltpetre or sugar, in contravention of this Act, and so procures that such person be arrested, or that any house, boat, or place be searched, shall for every such offence be punishable with fine not exceeding five hundred rupees, or with imprisonment for a term not exceeding six months, or with both.

The officer imposing such fine may direct that it or any part thereof be paid to the person injured by such malicious information.

Vexatious search, seizure or arrest by customs officer.

21. Any officer of Inland Customs who commits any of the following offences—

(a) without reasonable ground of suspicion, searches or causes to be searched any house, boat or place;

(b) vexatiously and unnecessarily seizes the moveable property of any person, on pretence of seizing or searching for any article liable to confiscation under this Act;

(c) vexatiously and unnecessarily arrests any person;

(d) commits any other act to the injury of any person, when such act is not required for the execution of the officer's duty,

shall for every such offence be punishable with fine not exceeding five hundred rupees.

Such fine, or any part thereof, may, if the Magistrate imposing it so direct, be paid to the person aggrieved.

Unlawful release or connivance at escape.

22. Any officer of Inland Customs unlawfully releasing or conniving at the escape of any person arrested under this Act, or acting in any manner inconsistent with his duty, for the purpose of enabling any person to do any thing whereby any of the provisions of this Act may be evaded or broken, or the revenue defrauded, shall for every such offence be punishable with fine not exceeding five hundred rupees.

Adjudication of fine and confiscation

23. All fines leviable for offences against this Act, shall be adjudged by the Magistrate on the information of the Collector or any officer of Inland Customs.

Provided that no such information shall be necessary in any case of complaint preferred to a Magistrate under section nineteen, twenty, twenty-one or twenty-two.

On the application of the Collector or any officer of Inland Customs, the convicting Magistrate may declare to be confiscated all works, materials and implements constructed or prepared for the purpose of manufacturing or refining salt or saltpetre contrary to the provisions of this Act.

Cases in which summons to issue.

24. In all cases in which complaint or information is preferred to a Magistrate of offences committed against this Act, not being cases in which persons are sent in custody by a Collector or officer of Inland Customs or Land-Revenue, the Magistrate shall issue a summons requiring the attendance of the person accused.

Rules of Criminal Procedure Code to apply to trials.

The rules contained in the Code of Criminal Procedure, for the trial of cases before a Magistrate and for appeal against orders passed by a Magistrate, shall apply to trials under this Act:

Limitation of time for complaint.

Provided that no complaint or information of an offence against this Act shall be admitted, unless it be preferred within six months after the commission of the offence to which the complaint or information refers.

Punishment on second and subsequent convictions.

25. Whenever any person is convicted of an offence against this Act, after having been previously convicted of an offence against this Act or any enactment hereby repealed

a term of imprisonment not exceeding six months may be imposed on such person in addition to the punishment which may be inflicted for a first offence against this Act;

and every such person shall, upon every subsequent conviction of an offence against this Act be liable to six months' imprisonment in addition to any term of imprisonment to which he was liable at his last previous conviction.

Appropriation of fines and proceeds of goods confiscated.

26. All fines imposed under section eighteen and the proceeds from sale of all confiscated articles, shall be employed in accordance with the rules that may from time to time be prescribed in that behalf by the Governor General in Council.

SCHEDULE.

A.—Acts.

Number and Year.	Title.	Extent of repeal.
XIV of 1843	An Act for regulating the levy of Customs Duties, and the manufacture of Salt in the North-Western Provinces of the Presidency of Bengal.	So much as has not been repealed.
XXXVI of 1855.	An Act to empower Officers of Customs and Land Revenue to search Houses and other enclosed places for contraband Salt in the North-Western Provinces.	The whole.
I of 1860 ...	An Act to empower the Governor General in Council to increase the rate of Duty on Salt imported into the North-Western Provinces of the Presidency of Bengal.	So much as has not been repealed.
XVII of 1861	An Act to amend Act XIV of 1843 (for regulating the Customs Duties in the North-Western Provinces).	So much as has not been repealed.
XXXI of 1861	An Act to regulate the manufacture of Saltpetre and the sale of Salt educed in the refinement thereof.	The whole.
XIX of 1862	An Act to extend to the Province of Oude certain provisions of Acts XIV of 1843 and XXXVI of 1855, relating to the manufacture of contraband Salt, and to amend the last-named Act.	The whole.
VII of 1864	An Act for regulating the importation and manufacture of alimentary Salt in the Territories administered by the Chief Commissioner of the Central Provinces.	So much as has not been repealed.
XXXIII of 1867.	An Act to amend Act No. XXXI of 1861.	The whole.
XXV of 1869	An Act to provide Rules for the manufacture, storing and sale of Alimentary Salt in the North-Western Provinces, the Panjáb, Oudh and the Central Provinces, and for other purposes.	The whole.
XXV of 1872	An Act to give the force of law to certain Rules relating to Salt in the Panjáb.	The whole.
X of 1874 ...	An Act to amend the Law relating to Salt.	Sections three and four.

SCHEDULE—*(continued)*.

B.—Bengal Regulations.

Number and Year.	Title.	Extent of repeal.
XIX of 1812	A Regulation for making certain Alterations in the Rules before established for the Collection of the Government Customs and Town Duties.	So much as has not been repealed.
XX of 1817	A Regulation for reducing into one Regulation, with Amendments and Modifications, the several Rules which have been passed for the Guidance of Darogahs and other subordinate Officers of Police; for modifying the existing Rules concerning the Resistance or Evasion of Criminal Process, and for requiring further Aid to the Police in certain cases, from Proprietors and Farmers of Land and their Local Managers, as well as from the Munduls and other Heads of Villages.	Section twenty-nine, clauses *fifth*, *sixth*, *seventh*, and *eighth*.
X of 1819 ...	A Regulation for reducing into one Regulation, with Alterations and Amendments, the Rules at present in Force respecting the Manufacture, Adulteration Importation, Transportation, and Sale of Salt.	So much as has not been repealed.
X of 1826 ...	A Regulation for removing Doubts as to the Application of Section L. Regulation X. 1819, to the District of Goruckpore: for prohibiting the Manufacture within any of the Districts of Bengal, Behar, and Orissa, of Noon-chye, or any Description of Saline Substance used as a condiment with Food, excepting on Account of, or with the Permission of Government: and for providing for the Retail Sale of Salt by Government Officers in certain Cases.	So much as has not been repealed.
IV of 1832...	A Regulation for declaring and explaining the Meaning and Intention of section XLI. Regulation X. 1819.	The whole.

STATEMENT OF OBJECTS AND REASONS.

1. The primary object of this Bill is to consolidate and simplify the law relating to Inland Customs Duties. That law is now scattered over no less than eleven Acts and five Regulations. These Regulations are quite obsolete, and though most of them have been expressly repealed for the Lower Provinces of Bengal by Act VII of 1864 of the Bengal Council, they are still nominally in force in the North-Western Provinces.

Besides these legislative enactments, there are numerous orders of the Government of India and of the Local Governments of the Panjáb, North-Western Provinces and Central Provinces, which, whether they have in all cases the force of law or not, govern the practice of the Inland Customs Department as if they had the force of law. With respect to the sugar duties levied in the Panjáb beyond the old North-Western Provinces line, and perhaps in the Central Provinces south of the old Ságar Division, it seems, to say the least, doubtful whether the orders under which they are levied are legal. The Bill will remove this doubt.

2. The opportunity has been taken to make a few alterations in the law, which may be briefly stated as follows:—

3. *Section* 1, *clause* 2.—The question has been raised whether Magistrates in parts of India to which the present Inland Customs Acts have not been extended should try offences under

those Acts. For instance, a Bombay trader books and despatches by railway for the Central Provinces salt under some other name for the purpose of evading the Inland Customs Duty. It is clear that he has committed an offence under Act XIV of 1843 as extended by Act VII of 1864 to the Central Provinces. Should a Bombay Magistrate hear the charge? The Bill sets this point at rest.

4. *Section* 3. *Definitions.*—These definitions settle many doubtful points in the present law and are in accordance with actual practice.

5. *Section* 4. *Proviso.*—This is a mere extension of Act XVI of 1848, so as to free from duty sugar exported from the Upper Provinces to the Lower Provinces of Bengal. No such duty has ever been levied, but under the law as it stands it is leviable.

6. *Section* 7.—This section is new, but in practice it has been always acted on. For instance, although the duty on salt imported into the Central Provinces is by law three rupees per maund, a deduction has always been allowed of the amount of duty paid in Madras or Bombay on salt imported from these presidencies. Again, until recently no duty was levied on sugar exported across the Customs Line on the Indus, and even now it is not levied in the northern portion of that line.

7. *Section* 9.—The only provision of the present law corresponding with this is section 1 of Act XIV of 1871, and it is doubtful whether that section applies to articles taken from one part of British India to another. No salt is allowed to be imported into the Panjáb across any part of the Customs Line north of the Satlaj, even on payment of duty. This is very necessary, as if trans-Indus salt (Kohat) were permitted to be imported cis-Indus, the difficulties in suppressing smuggling would be much increased. The trans-Indus salt is easily distinguishable from cis-Indus salt, and if found anywhere on the east of the Indus is known at once to have been smuggled.

8. *Section* 10.—This section is a reproduction, with the additions and modifications expressed in clauses (*d*), (*f*), (*g*), (*h*) and (*i*), of Acts XIV of 1843, section 3; XXXI of 1861, sections 1, 2, 3, 4 and 10, and XXV of 1869, section 1. The additions and modifications just referred to are as follows:—

Clause (*d.*) Disputes arise as to what is refined and what unrefined sugar; the line between each it is often difficult to draw. The Bill empowers the executive to determine such disputes.

Clause (*f.*) Under the present law (Act XXXI of 1861, sections 1 to 4 and section 11), the licenses for manufacturing and refining saltpetre and the other substances mentioned are required to be granted by the Local Government; the period of the license and the limits of the license-fees are fixed. In practice the licenses are issued by the Inland Customs officers subject to the control of the Local Governments. This clause will empower the Government of India to determine the limits of the license-fees.

Clauses (*g*), (*h*) and (*i*) are formal. Orders on the matters with which they deal have always been issued by the Executive Government. It is desirable that such orders should have the force of law.

9. *Section* 13.—The powers of officers to search houses, &c., and the precautions under which these powers are to be exercised, are prescribed in Acts XXXVI of 1855 and XIX of 1862. Section 13 of the Bill is drafted on the model of analogous sections in the Excise Act, X of 1871.

10. *Section* 14, *last clause.*—The officers of the Inland Customs are often stationed at great distances from the Collector. It would cause great delay if, on making an arrest, seizure or search, it were necessary to await the Collector's orders. Under this clause Collectors will be able to empower their subordinates to bring the person arrested before the Magistrate or discharge him at once. The present state of the law on this point is rather uncertain.

11. *Section* 15.—Under the present law the only authority (except at the Panjáb Mines) who can deal with articles seized as liable to confiscation is the Commissioner of Land Revenue, however small the quantity seized may be. On the Frontier Customs Line the law is strictly followed, but in the case of seizures made under Act XXXI of 1861 it seems to have been misapprehended, and the Customs Officers have been in the habit of disposing of seizures on their own authority. At the mines, seizures not exceeding five sers are dealt with by the Collector under rule 18 of the rules to which the force of law was given by Act XXV of 1872. It is now proposed to make this rule universal throughout the department, making a reference to the Commissioner of Land Revenue necessary only in the case of seizures exceeding five sers.

12. *Section* 20.—The penalty for maliciously causing search by false information is, under the present law (Act XXXVI of 1855, section 7), a fine of Rs. 500 and imprisonment for a period of two years. The present section is drafted so as to assimilate the punishment to that for the same offence under the Excise Act X of 1871, section 70.

13. The remaining sections are borrowed with slight modifications from the Excise Act, to which the Inland Customs Law is in many respects analogous.

CALCUTTA;
The 2nd December 1874.

B. H. ELLIS.

WHITLEY STOKES,
Secy. to the Govt. of India.